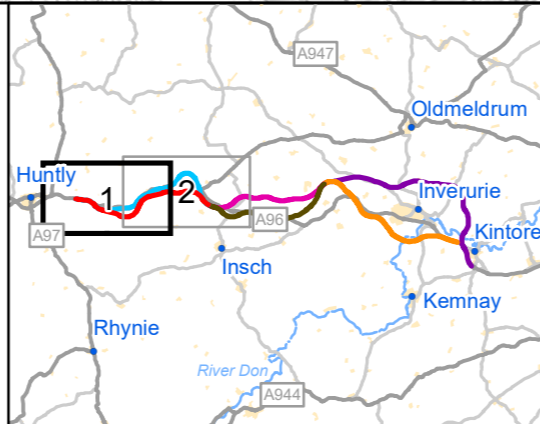


Route Option
 Cyan
 Adjoining
 500m Buffer Area

ID01 Plot Identifier
Land Capability for Agriculture Classification
 Prime Agricultural Land - Class 3.1



ASS DUALLING EAST OF HUNTLY TO ABERDEEN

Amey ARUP

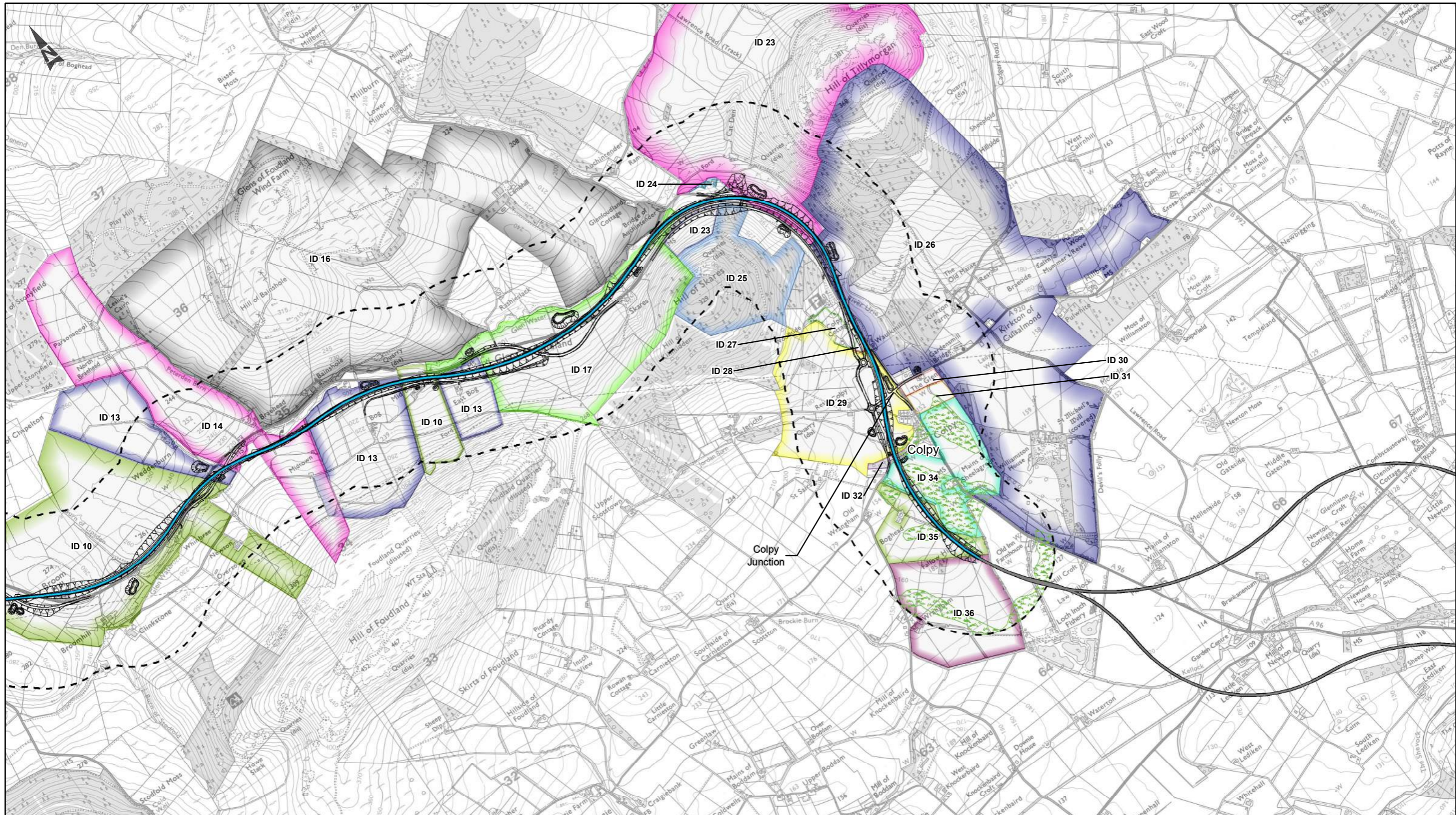
C01	First Issue	ACEN	LHAN	IBOY	LWAR	NHAC
		16/11/20	16/11/20	18/11/20	19/11/20	20/11/20
Revision	Created	Checked	Reviewed	Approved	Authorised	

Kilometres
 0 1 2

Scale @ A3: 1:25,000 | Project Ref. No. A96PEA | Stage: Stage 2
 © Crown copyright and database right (2020). All rights reserved. OS 100046668.
 © Soil Map copyright and database right The James Hutton Institute 2014. Used with the permission of The James Hutton Institute. All rights reserved.
 Contains public sector information licensed under the Open Government Licence v3.0.

Project Name A96 Dualling East of Huntly to Aberdeen			
Map Title Figure 13.1 Agriculture, Forestry, and Sporting Interests Cyan Route Option Sheet 1 of 2			
Map Number Project A96PEA	Originator AMAR	Volume EGN	
SWI Location	MP Type	LF Role	000001 Number
Suitability A	Suitability Description Approved For Stage Complete		Revision C01

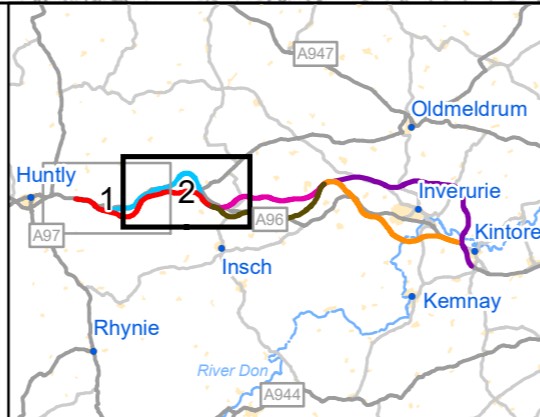
Notes:
 1. Colours have been used to differentiate between plot boundaries.
 2. Plot boundaries are delineated from public input where this was provided, are approximate, and may overlap



Route Option
 Cyan
 Adjoining
 500m Buffer Area

ID01 Plot Identifier
Land Capability for Agriculture Classification
 Prime Agricultural Land - Class 3.1

Notes:
 1. Colours have been used to differentiate between plot boundaries.
 2. Plot boundaries are delineated from public input where this was provided, are approximate, and may overlap



ASS DUALLING EAST OF HUNTLY TO ABERDEEN

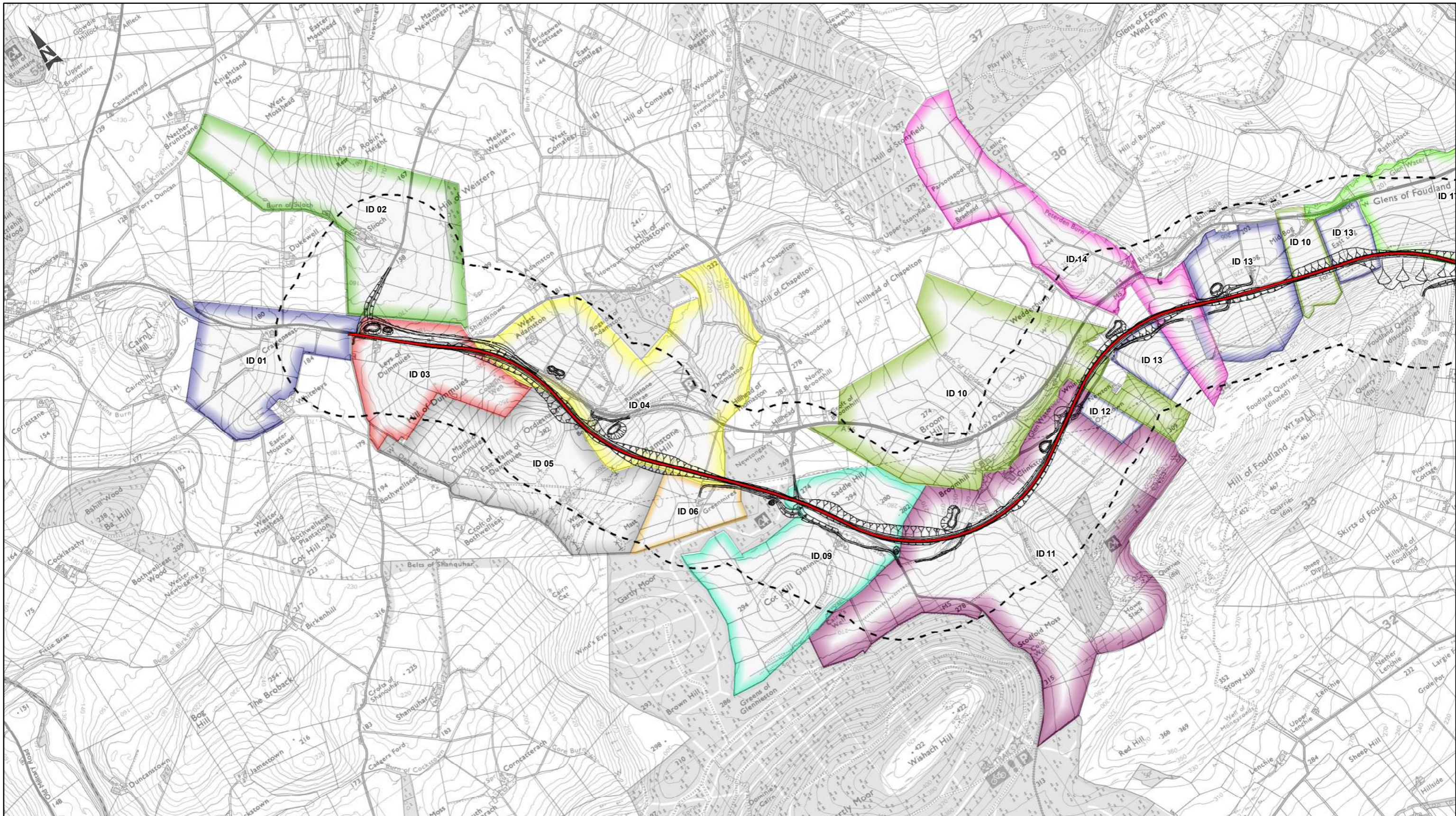
Amey TRANSPORT SCOTLAND

C01	First Issue	ACEN	LHAN	IBOY	LWAR	NHAC
		16/11/20	16/11/20	18/11/20	19/11/20	20/11/20
Revision	Created	Checked	Reviewed	Approved	Authorised	

Kilometres
 0 1 2

Scale @ A3: 1:25,000 | Project Ref. No. A96PEA | Stage: Stage 2
 © Crown copyright and database right (2020). All rights reserved. OS 100046668.
 © Soil Map copyright and database right The James Hutton Institute 2014. Used with the permission of The James Hutton Institute. All rights reserved
 Contains public sector information licensed under the Open Government Licence v3.0.

Project Name A96 Dualling East of Huntly to Aberdeen			
Map Title Figure 13.2 Agriculture, Forestry, and Sporting Interests Cyan Route Option Sheet 2 of 2			
Map Number Project A96PEA	Originator AMAR	Volume EGN	
SWI Location	MP Type	LF Role	000002 Number
Suitability A	Suitability Description Approved For Stage Complete		Revision C01



Route Option

- Red
- Adjoining
- 500m Buffer Area

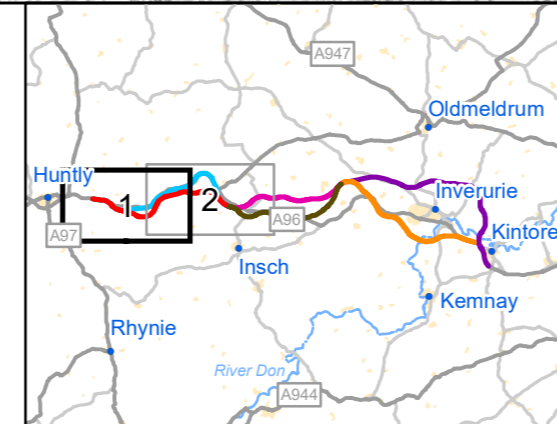
ID01 Plot Identifier

Land Capability for Agriculture Classification

- Prime Agricultural Land - Class 3.1

Notes:

- Colours have been used to differentiate between plot boundaries.
- Plot boundaries are delineated from public input where this was provided, are approximate, and may overlap



ASS DUALLING EAST OF HUNTLY TO ABERDEEN

Amey Arup

TRANSPORT SCOTLAND

C01	First Issue				
	ACEN	LHAN	IBOY	LWAR	NHAC
	16/11/20	16/11/20	18/11/20	19/11/20	20/11/20
Revision	Created	Checked	Reviewed	Approved	Authorised

Kilometres

0 1 2

Scale @ A3: 1:25,000 | Project Ref. No. A96PEA | Stage: Stage 2

© Crown copyright and database right (2020). All rights reserved. OS 100046668.
© Soil Map copyright and database right The James Hutton Institute 2014. Used with the permission of The James Hutton Institute. All rights reserved.
Contains public sector information licensed under the Open Government Licence v3.0.

Project Name
A96 Dualling East of Huntly to Aberdeen

Map Title
Figure 13.3

Agriculture, Forestry, and Sporting Interests

Red Route Option

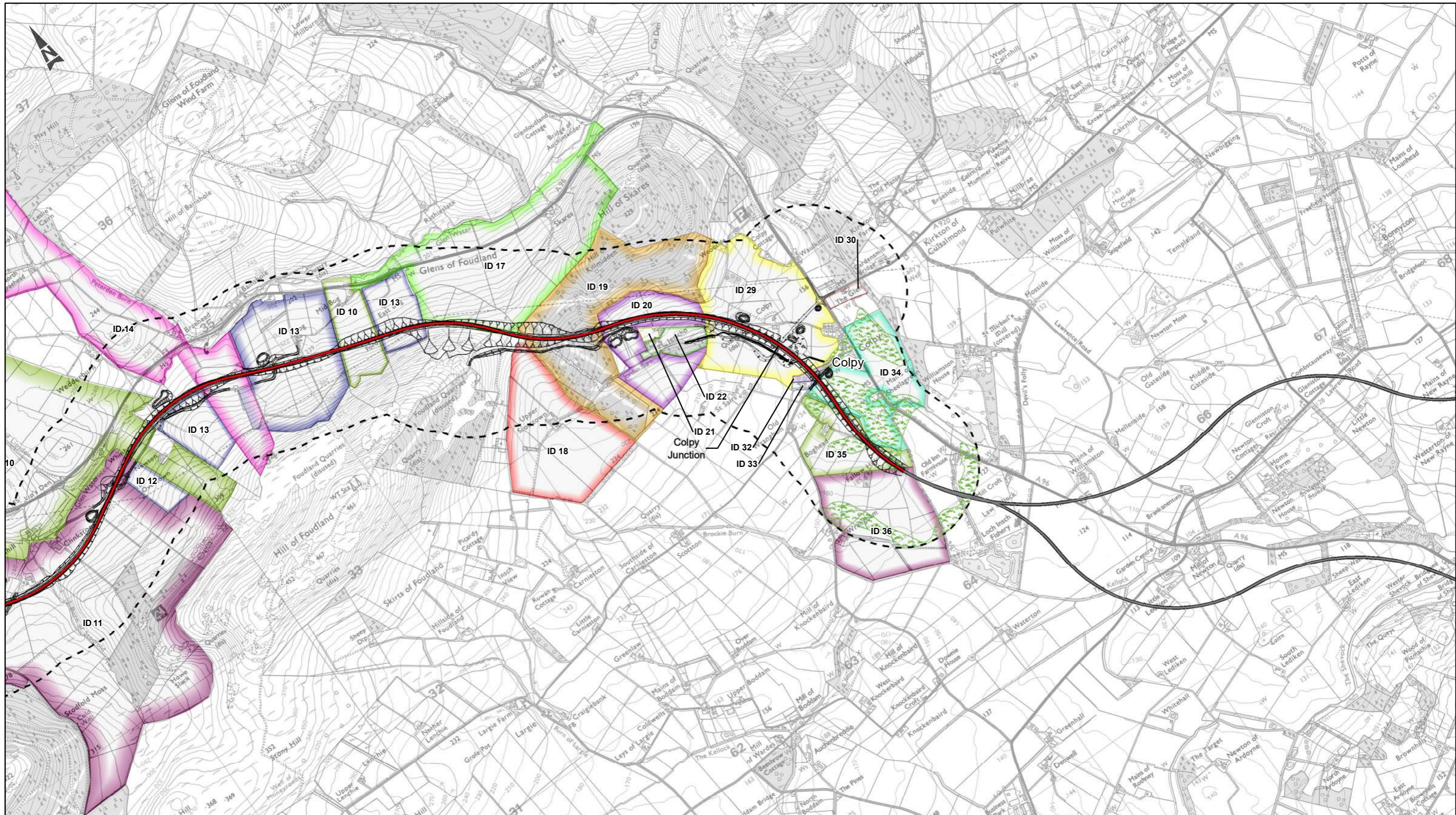
Sheet 1 of 2

Map Number	Project	Originator	Volume
A96PEA	-	AMAR	-
SWI	-	MP - LF	-
Location	-	Type	Role
			Number

Suitability
A

Suitability Description
Approved For Stage Complete

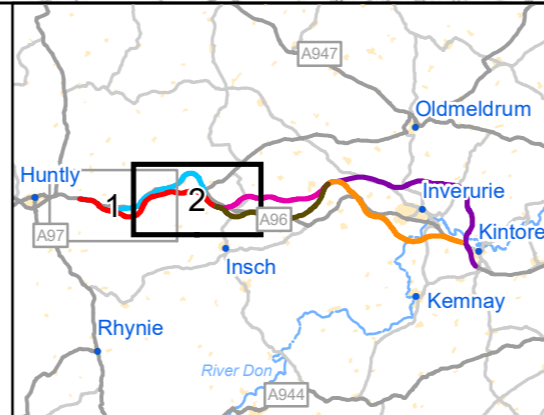
Revision
C01



Route Option
 Red
 Adjoining
 500m Buffer Area

ID01 Plot Identifier
Land Capability for Agriculture Classification
 Prime Agricultural Land - Class 3.1

Notes:
 1. Colours have been used to differentiate between plot boundaries.
 2. Plot boundaries are delineated from public input where this was provided, are approximate, and may overlap

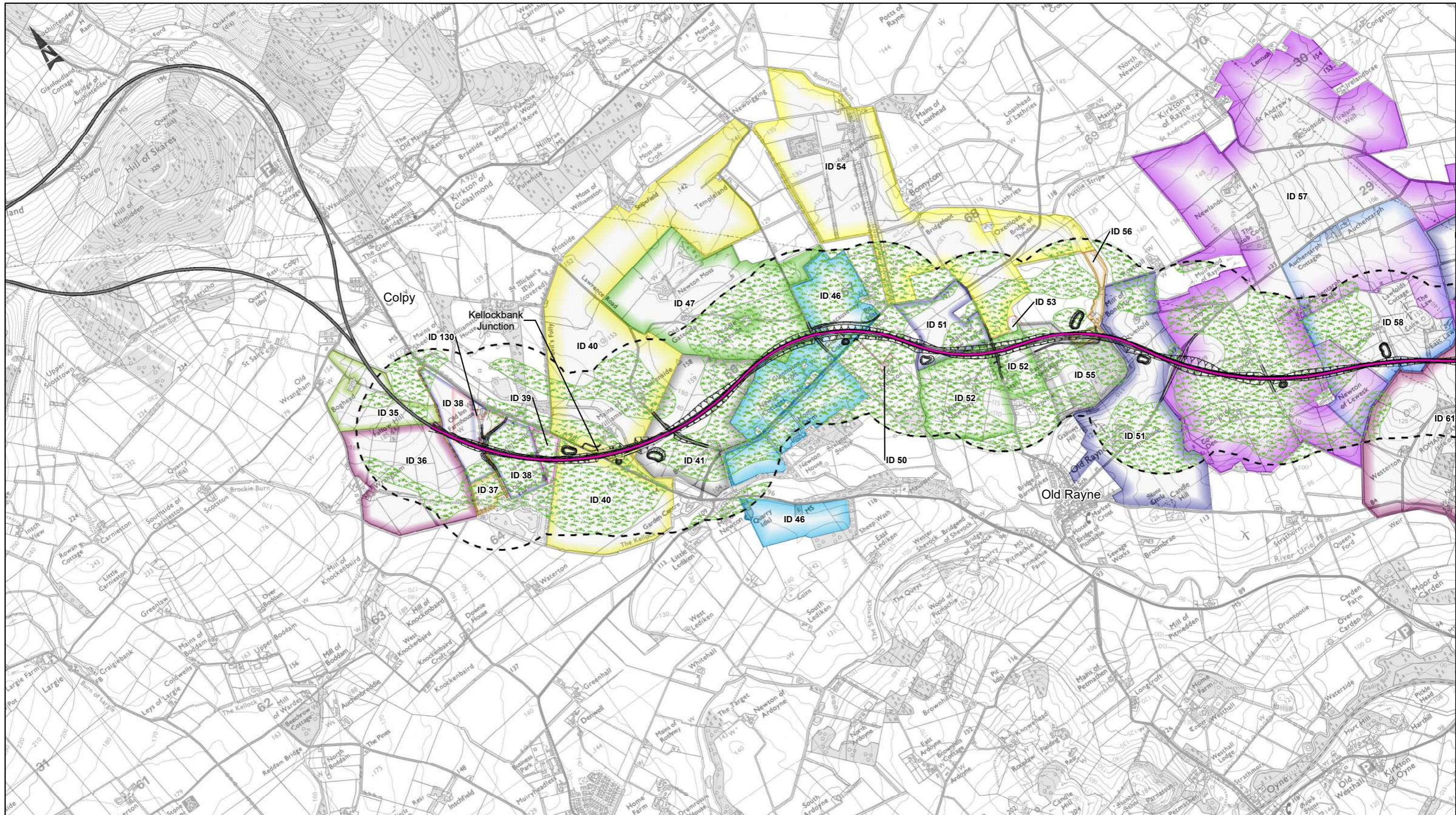


C01	First Issue				
	ACEN	LHAN	IBOY	LWAR	NHAC
Revision	Created	Checked	Reviewed	Approved	Authorised
	16/11/20	16/11/20	18/11/20	19/11/20	20/11/20

Kilometres
 0 1 2

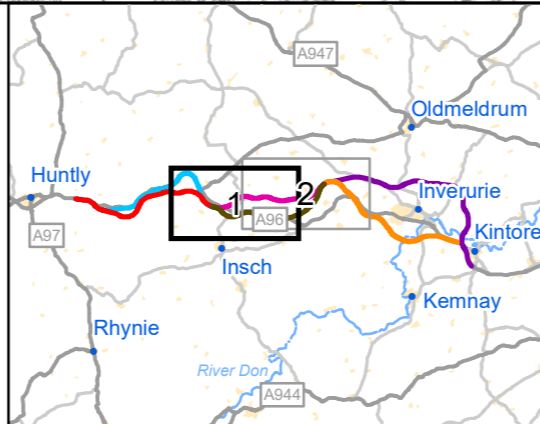
Scale @ A3: 1:25,000 | Project Ref. No. A96PEA | Stage: Stage 2
 © Crown copyright and database right (2020). All rights reserved. OS 100046668.
 © Soil Map copyright and database right The James Hutton Institute 2014. Used with the permission of The James Hutton Institute. All rights reserved.
 Contains public sector information licensed under the Open Government Licence v3.0.

Project Name A96 Dualling East of Huntly to Aberdeen			
Map Title Figure 13.4 Agriculture, Forestry, and Sporting Interests Red Route Option Sheet 2 of 2			
Map Number Project A96PEA	Originator AMAR	Volume EGN	
SWI Location	MP - LF - 00004 Type Role Number		
Suitability A	Suitability Description Approved For Stage Complete	Revision C01	



Route Option
 Pink
 Adjoining
 500m Buffer Area

ID01 Plot Identifier
Land Capability for Agriculture Classification
 Prime Agricultural Land - Class 3.1



ASS DUALLING EAST OF HUNTLY TO ABERDEEN

Amey

C01	First Issue	ACEN	LHAN	IBOY	LWAR	NHAC
	Created	16/11/20	16/11/20	18/11/20	19/11/20	20/11/20
Revision	Created	Checked	Reviewed	Approved	Authorised	

Kilometres
 0 1 2

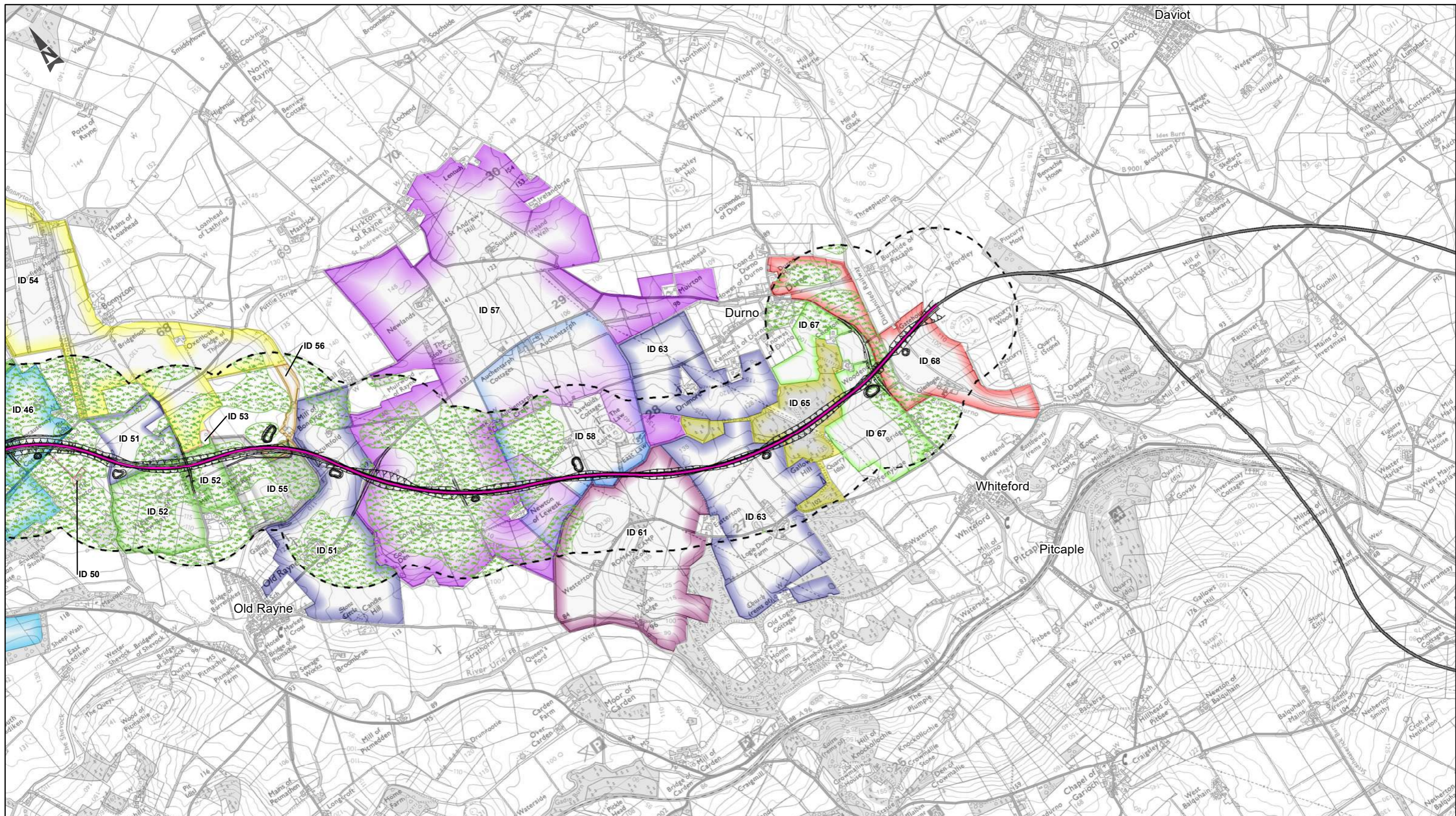
Scale @ A3: 1:25,000 | Project Ref. No. A96PEA | Stage: Stage 2
 © Crown copyright and database right (2020). All rights reserved. OS 100046668.
 © Soil Map copyright and database right The James Hutton Institute 2014. Used with the permission of The James Hutton Institute. All rights reserved.
 Contains public sector information licensed under the Open Government Licence v3.0.

Project Name
A96 Dualling East of Huntly to Aberdeen

Map Title
Figure 13.5 Agriculture, Forestry, and Sporting Interests Pink Route Option Sheet 1 of 2

Map Number	Project	Originator	Volume
A96PEA	-	AMAR	- EGN
SWI	-	MP	- LF - 000005
Location		Type	Role Number
Suitability	Suitability Description		Revision
A	Approved For Stage Complete		C01

Notes:
 1. Colours have been used to differentiate between plot boundaries.
 2. Plot boundaries are delineated from public input where this was provided, are approximate, and may overlap



Route Option

- Pink
- Adjoining
- 500m Buffer Area

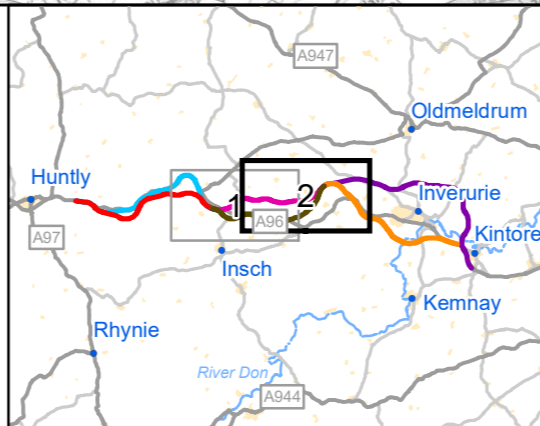
ID01 Plot Identifier

Land Capability for Agriculture Classification

- Prime Agricultural Land - Class 3.1

Notes:

- Colours have been used to differentiate between plot boundaries.
- Plot boundaries are delineated from public input where this was provided, are approximate, and may overlap



ASS DUALLING EAST OF HUNTLY TO ABERDEEN

Transport Scotland

Amey

C01	First Issue				
	ACEN	LHAN	IBOY	LWAR	NHAC
	16/11/20	16/11/20	18/11/20	19/11/20	20/11/20
Revision	Created	Checked	Reviewed	Approved	Authorised

Kilometres

Scale @ A3: 1:25,000 | Project Ref. No. A96PEA | Stage: Stage 2

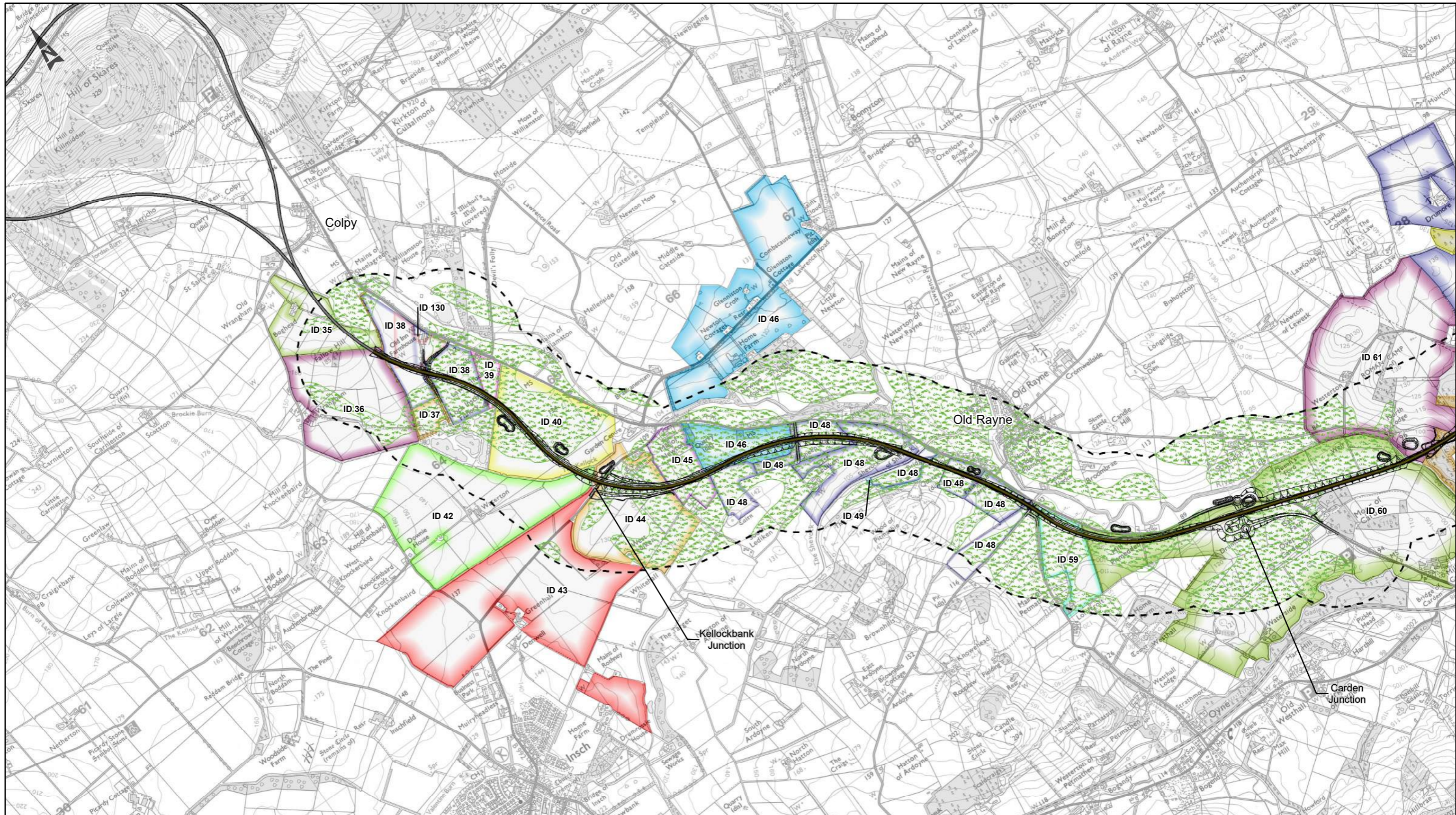
© Crown copyright and database right (2020). All rights reserved. OS 100046668.
© Soil Map copyright and database right The James Hutton Institute 2014. Used with the permission of The James Hutton Institute. All rights reserved.
Contains public sector information licensed under the Open Government Licence v3.0.

Project Name
A96 Dualling East of Huntly to Aberdeen

Map Title
Figure 13.6 Agriculture, Forestry, and Sporting Interests Pink Route Option Sheet 2 of 2

Map Number	Project	Originator	Volume
A96PEA	-	AMAR	-
SWI	-	MP	-
Location	-	Type	Role
A	Approved For Stage Complete	LF	000006

Suitability	Suitability Description	Revision
A	Approved For Stage Complete	C01



Route Option

- Brown line: Route Option
- Black line: Adjoining
- Dashed line: 500m Buffer Area

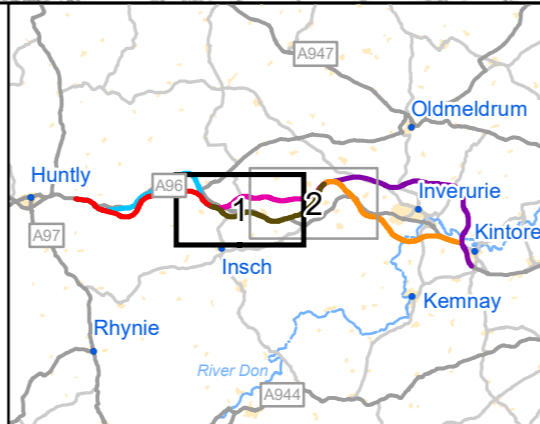
ID01 Plot Identifier

Land Capability for Agriculture Classification

- Green hatched area: Prime Agricultural Land - Class 3.1

Notes:

- Colours have been used to differentiate between plot boundaries.
- Plot boundaries are delineated from public input where this was provided, are approximate, and may overlap



ASS DUALLING EAST OF HUNTLY TO ABERDEEN

Transport Scotland

Amey

C01	First Issue	ACEN	LHAN	IBOY	LWAR	NHAC
	Created	16/11/20	16/11/20	18/11/20	19/11/20	20/11/20
Revision	Created	Checked	Reviewed	Approved	Authorised	

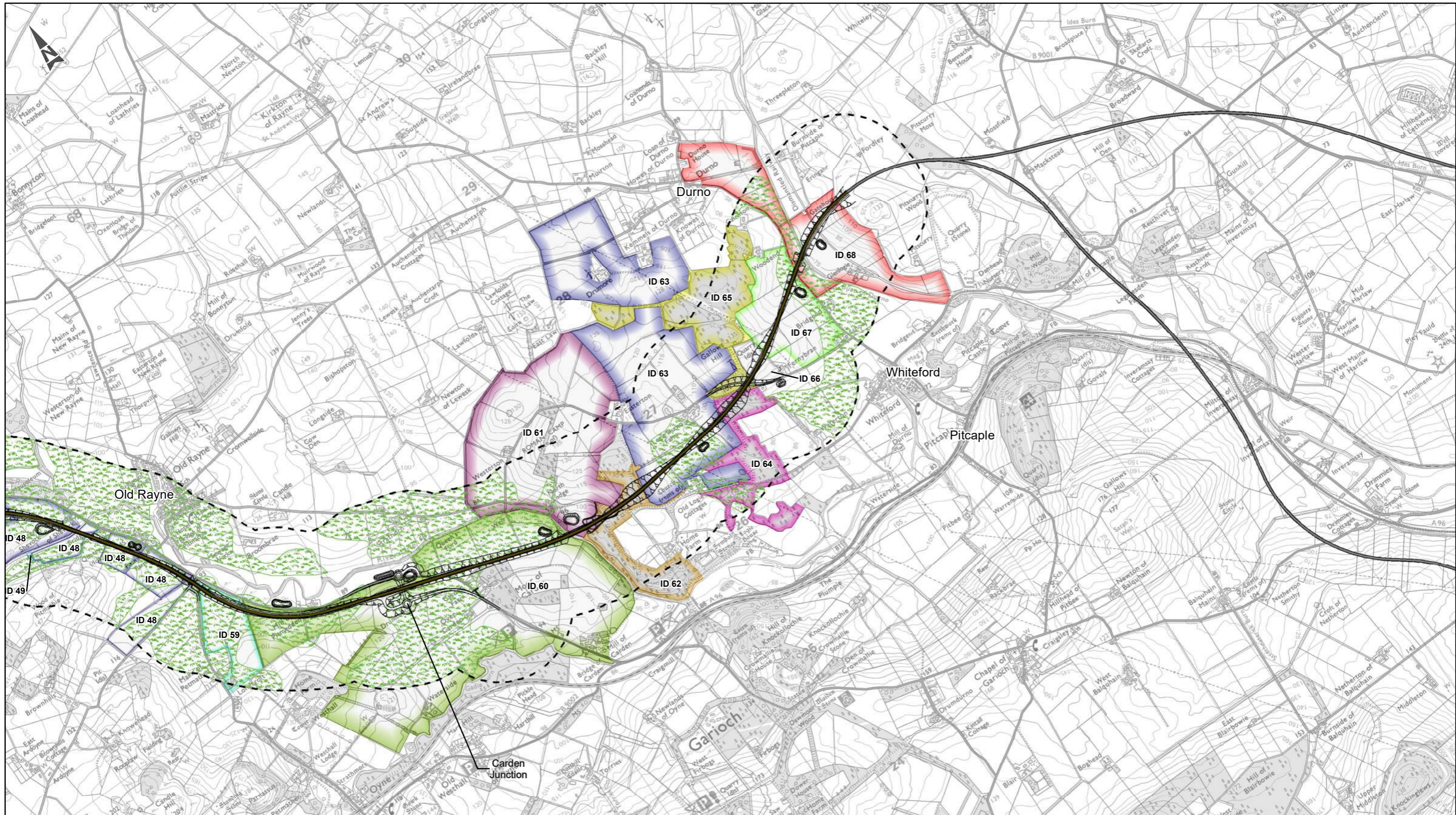
Scale @ A3: 1:25,000 | Project Ref. No. A96PEA | Stage: Stage 2

© Crown copyright and database right (2020). All rights reserved. OS 100046668.
© Soil Map copyright and database right The James Hutton Institute 2014. Used with the permission of The James Hutton Institute. All rights reserved.
Contains public sector information licensed under the Open Government Licence v3.0.

Project Name
A96 Dualling East of Huntly to Aberdeen

Map Title
Figure 13.7
Agriculture, Forestry, and Sporting Interests
Brown Route Option
Sheet 1 of 2

Map Number	Project	Originator	Volume
A96PEA	-	AMAR	- EGN
SWI	-	MP	- LF
Location	-	Type	Role
			Number
Suitability	Suitability Description		Revision
A	Approved For Stage Complete		C01



Route Option

- Brown line: Route Option
- Grey line: Adjoining
- Dashed line: 500m Buffer Area

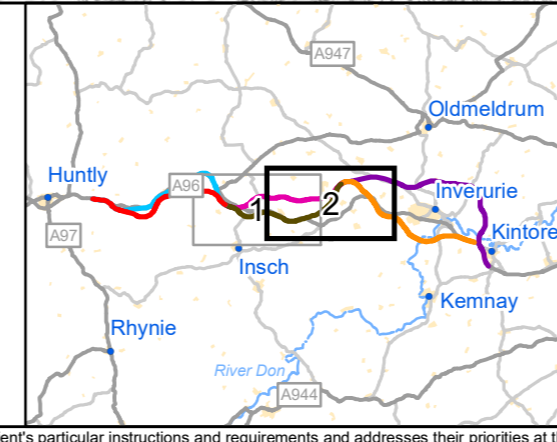
ID01 Plot Identifier

Land Capability for Agriculture Classification

- Green hatched area: Prime Agricultural Land - Class 3.1

Notes:

- Colours have been used to differentiate between plot boundaries.
- Plot boundaries are delineated from public input where this was provided, are approximate, and may overlap



ASS DUALLING EAST OF HUNTLY TO ABERDEEN

Amey

C01	First Issue	ACEN	LHAN	IBOY	LWAR	NHAC
		16/11/20	16/11/20	18/11/20	19/11/20	20/11/20
Revision	Created	Checked	Reviewed	Approved	Authorised	

Kilometres

Scale @ A3: 1:25,000 | Project Ref. No. A96PEA | Stage: Stage 2

© Crown copyright and database right (2020). All rights reserved. OS 100046668.
© Soil Map copyright and database right The James Hutton Institute 2014. Used with the permission of The James Hutton Institute. All rights reserved.
Contains public sector information licensed under the Open Government Licence v3.0.

Project Name
A96 Dualling East of Huntly to Aberdeen

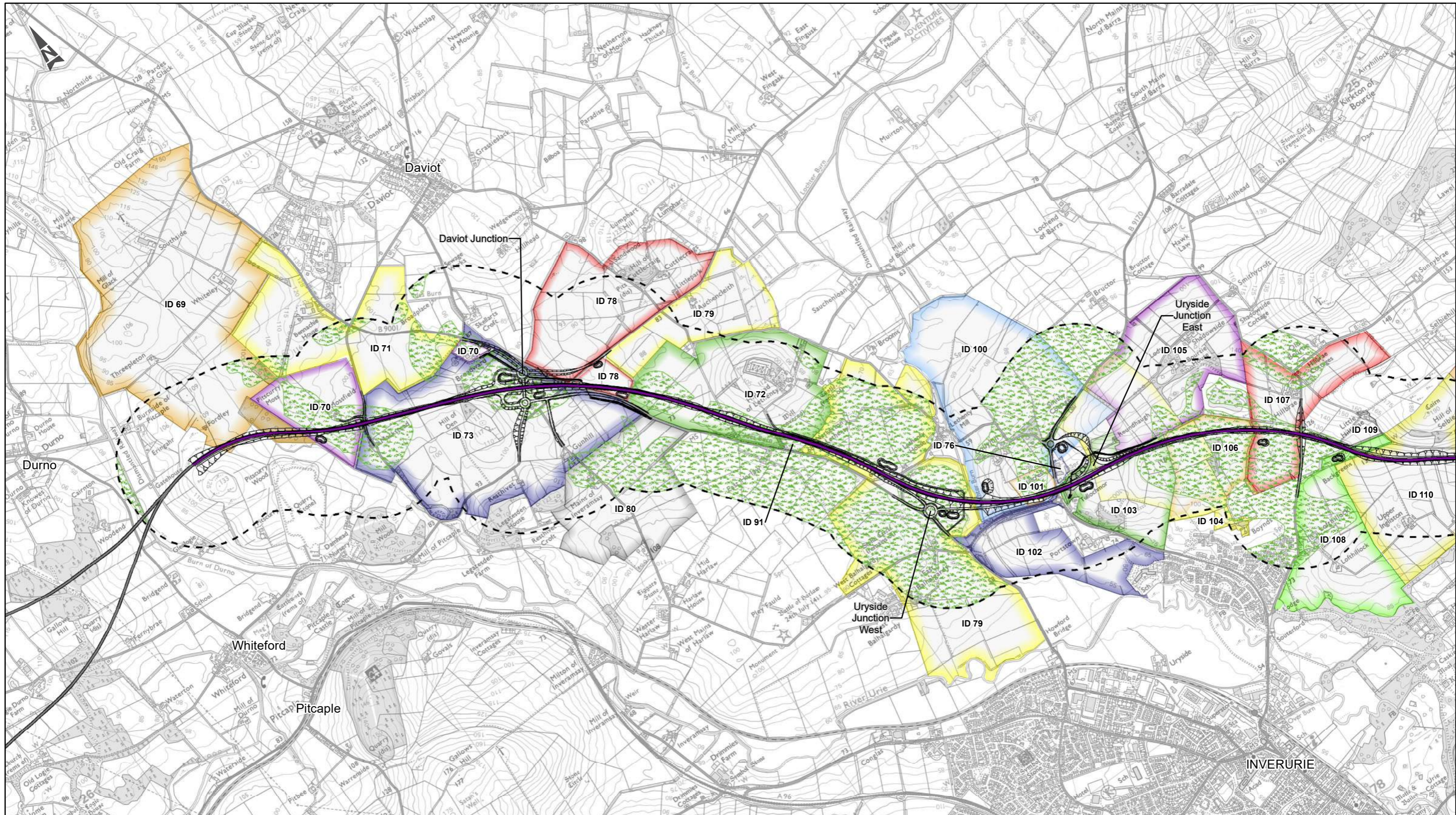
Map Title
Figure 13.8

Agriculture, Forestry, and Sporting Interests

Brown Route Option

Sheet 2 of 2

Map Number	Project	Originator	Volume
A96PEA	-	AMAR	- EGN
SWI	-	MP	- LF - 00008
Location	-	Type	Role Number
Suitability	Suitability Description		Revision
A	Approved For Stage Complete		C01



Route Option

- Violet
- Adjoining
- 500m Buffer Area

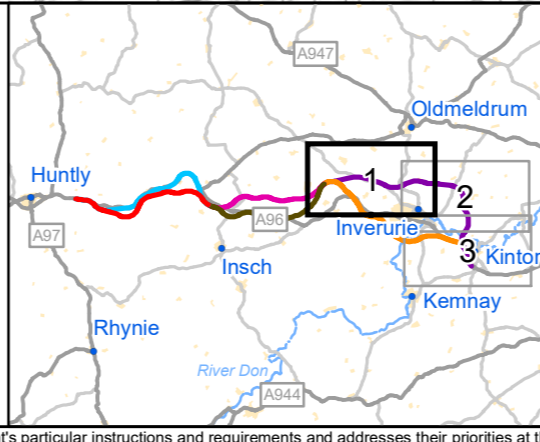
ID01 Plot Identifier

Land Capability for Agriculture Classification

- Prime Agricultural Land - Class 3.1

Notes:

- Colours have been used to differentiate between plot boundaries.
- Plot boundaries are delineated from public input where this was provided, are approximate, and may overlap



ASS DUALLING EAST OF HUNTLY TO ABERDEEN

Amey

C01	First Issue				
	ACEN	LHAN	IBOY	LWAR	NHAC
	16/11/20	16/11/20	18/11/20	19/11/20	20/11/20
Revision	Created	Checked	Reviewed	Approved	Authorised

Kilometres

Scale @ A3: 1:25,000 | Project Ref. No. A96PEA | Stage: Stage 2

© Crown copyright and database right (2020). All rights reserved. OS 100046668.
© Soil Map copyright and database right The James Hutton Institute 2014. Used with the permission of The James Hutton Institute. All rights reserved.
Contains public sector information licensed under the Open Government Licence v3.0.

Project Name
A96 Dualling East of Huntly to Aberdeen

Map Title
Figure 13.9

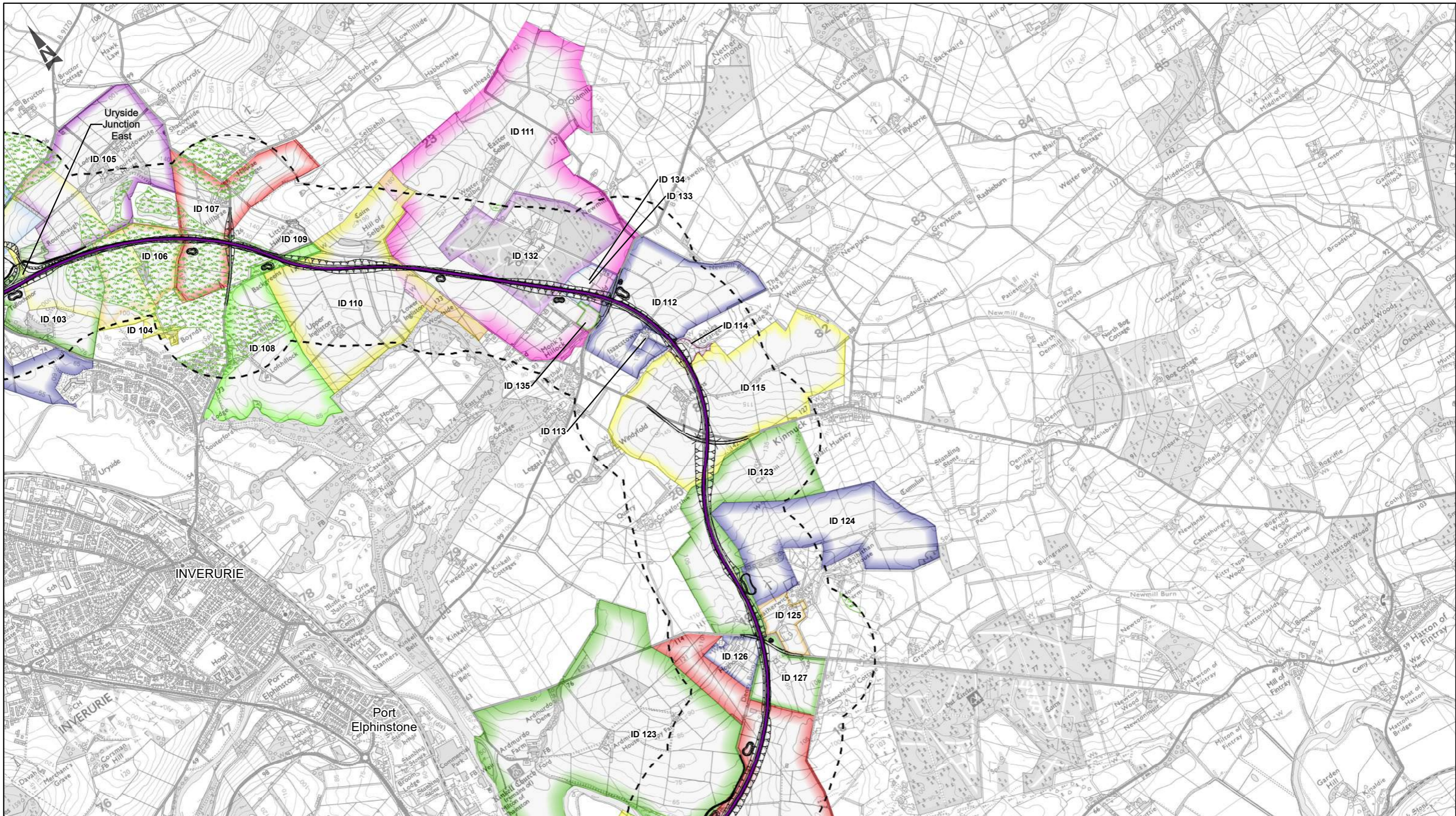
Agriculture, Forestry, and Sporting Interests

Violet Route Option

Sheet 1 of 3

Map Number	Project	Originator	Volume
A96PEA	-	AMAR	-
SWI	-	MP	-
Location	-	Type	Role
			Number

Suitability: **A** | Suitability Description: **Approved For Stage Complete** | Revision: **C01**



Route Option

- Violet
- Adjoining
- 500m Buffer Area

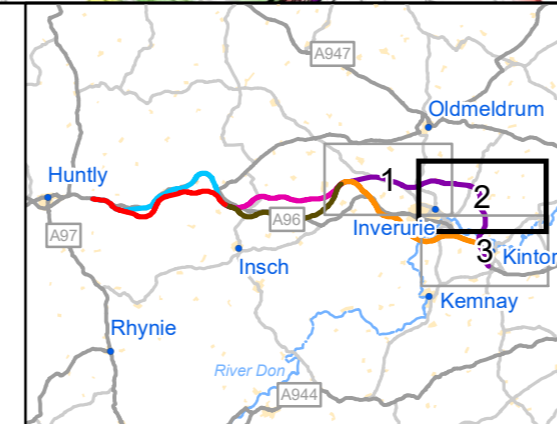
ID01 Plot Identifier

Land Capability for Agriculture Classification

- Prime Agricultural Land - Class 3.1

Notes:

- Colours have been used to differentiate between plot boundaries.
- Plot boundaries are delineated from public input where this was provided, are approximate, and may overlap



ASS DUALLING EAST OF HUNTLY TO ABERDEEN

Amey Arup

TRANSPORT SCOTLAND

C01	First Issue	ACEN	LHAN	IBOY	LWAR	NHAC
		16/11/20	16/11/20	18/11/20	19/11/20	20/11/20
Revision	Created	Checked	Reviewed	Approved	Authorised	

Kilometres

0 1 2

Scale @ A3: 1:25,000 | Project Ref. No. A96PEA | Stage: Stage 2

© Crown copyright and database right (2020). All rights reserved. OS 100046668.
© Soil Map copyright and database right The James Hutton Institute 2014. Used with the permission of The James Hutton Institute. All rights reserved.
Contains public sector information licensed under the Open Government Licence v3.0.

Project Name
A96 Dualling East of Huntly to Aberdeen

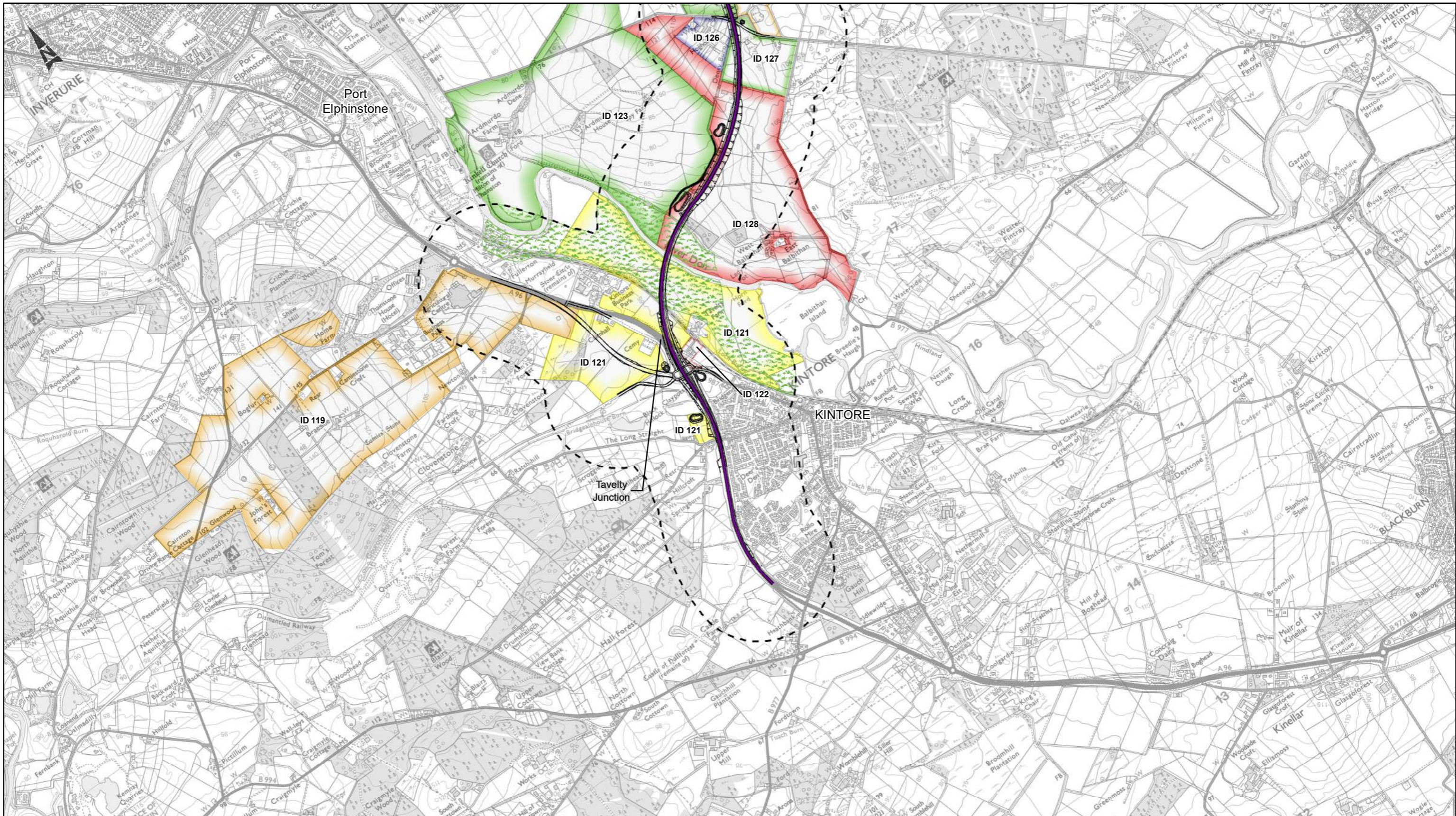
Map Title
Figure 13.10

Agriculture, Forestry, and Sporting Interests

Violet Route Option

Sheet 2 of 3

Map Number	Project	Originator	Volume
A96PEA	-	AMAR	- EGN
SWI	-	MP	- LF - 000010
Location	-	Type	Role Number
Suitability	Suitability Description		Revision
A	Approved For Stage Complete		C01



Route Option

- Violet
- Adjoining
- 500m Buffer Area

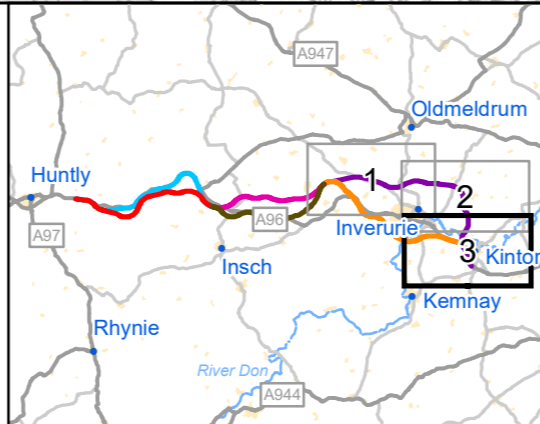
ID01 Plot Identifier

Land Capability for Agriculture Classification

- Prime Agricultural Land - Class 3.1

Notes:

- Colours have been used to differentiate between plot boundaries.
- Plot boundaries are delineated from public input where this was provided, are approximate, and may overlap



ASS DUALLING EAST OF HUNTLY TO ABERDEEN

Amey Arup

TRANSPORT SCOTLAND

C01	First Issue	ACEN	LHAN	IBOY	LWAR	NHAC
		16/11/20	16/11/20	18/11/20	19/11/20	20/11/20
Revision	Created	Checked	Reviewed	Approved	Authorised	

Kilometres

Scale @ A3: 1:25,000 | Project Ref. No. A96PEA | Stage: Stage 2

© Crown copyright and database right (2020). All rights reserved. OS 100046668.
© Soil Map copyright and database right The James Hutton Institute 2014. Used with the permission of The James Hutton Institute. All rights reserved.
Contains public sector information licensed under the Open Government Licence v3.0.

Project Name
A96 Dualling East of Huntly to Aberdeen

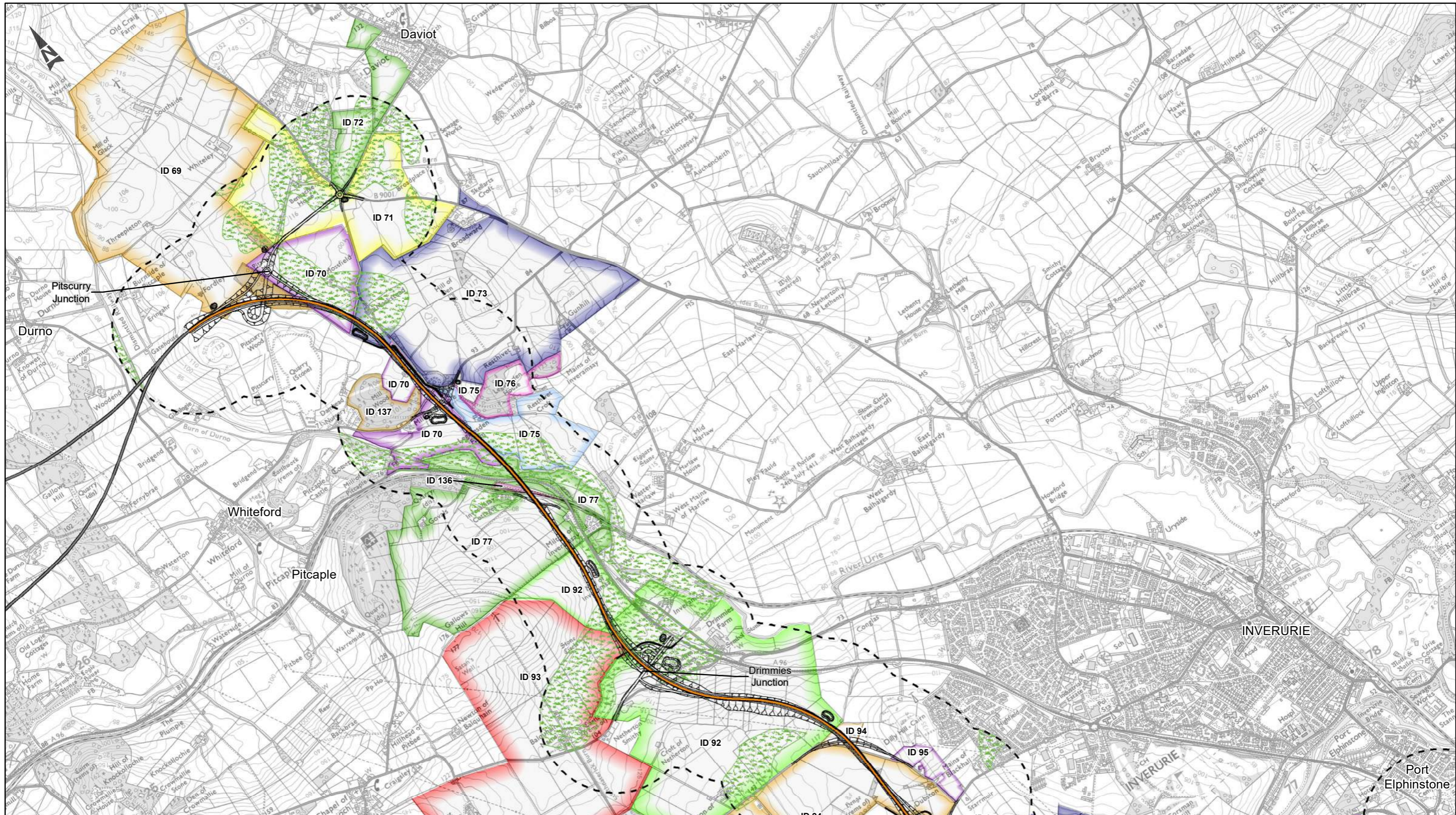
Map Title
Figure 13.11

Agriculture, Forestry, and Sporting Interests

Violet Route Option

Sheet 3 of 3

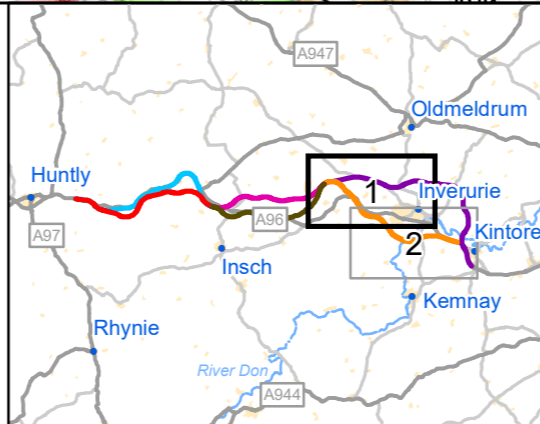
Map Number	Project	Originator	Volume
A96PEA	-	AMAR	- EGN
SWI	-	MP	- LF - 000011
Location		Type	Role Number
Suitability	Suitability Description		Revision
A	Approved For Stage Complete		C01



Route Option
 Orange
 Adjoining
 500m Buffer Area

ID01 Plot Identifier
Land Capability for Agriculture Classification
 Prime Agricultural Land - Class 3.1

Notes:
 1. Colours have been used to differentiate between plot boundaries.
 2. Plot boundaries are delineated from public input where this was provided, are approximate, and may overlap



ASS DUALLING EAST OF HUNTLY TO ABERDEEN

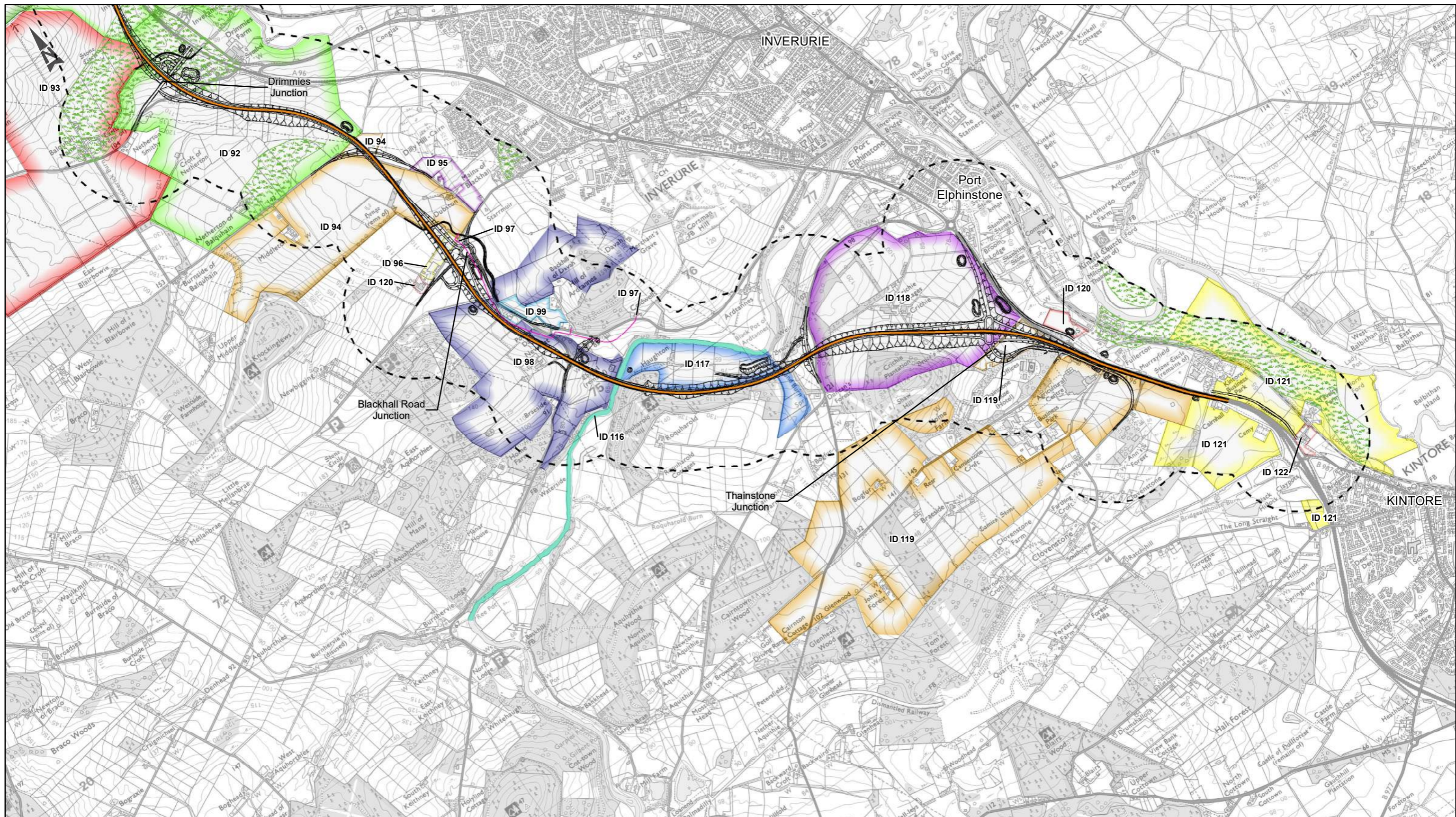
Amey Arup

C01	First Issue	ACEN	LHAN	IBOY	LWAR	NHAC
		16/11/20	16/11/20	18/11/20	19/11/20	20/11/20
Revision	Created	Checked	Reviewed	Approved	Authorised	

Kilometres
 0 1 2

Scale @ A3: 1:25,000 | Project Ref. No. A96PEA | Stage: Stage 2
 © Crown copyright and database right (2020). All rights reserved. OS 100046668.
 © Soil Map copyright and database right The James Hutton Institute 2014. Used with the permission of The James Hutton Institute. All rights reserved.
 Contains public sector information licensed under the Open Government Licence v3.0.

Project Name A96 Dualling East of Huntly to Aberdeen			
Map Title Figure 13.12 Agriculture, Forestry, and Sporting Interests Orange Route Option Sheet 1 of 2			
Map Number A96PEA	Project SWI	Originator AMAR	Volume EGN
Location	Type	Role	Number
Suitability A	Suitability Description Approved For Stage Complete		Revision C01



Route Option

- Orange
- Adjoining
- 500m Buffer Area

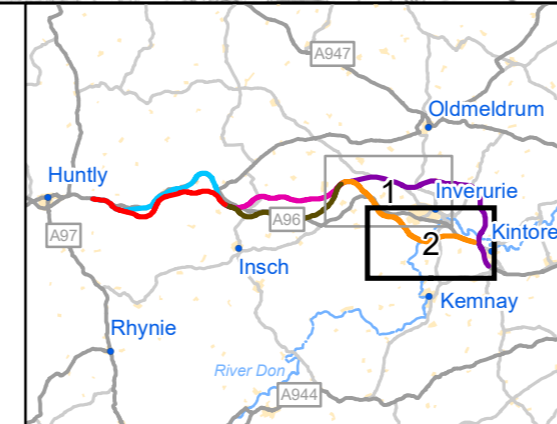
ID01 Plot Identifier

Land Capability for Agriculture Classification

- Prime Agricultural Land - Class 3.1

Notes:

- Colours have been used to differentiate between plot boundaries.
- Plot boundaries are delineated from public input where this was provided, are approximate, and may overlap



ASS DUALLING EAST OF HUNTLY TO ABERDEEN

Amey Arup

TRANSPORT SCOTLAND

C01	First Issue				
	ACEN	LHAN	IBOY	LWAR	NHAC
	16/11/20	16/11/20	18/11/20	19/11/20	20/11/20
Revision	Created	Checked	Reviewed	Approved	Authorised

Kilometres

0 1 2

Scale @ A3: 1:25,000 | Project Ref. No. A96PEA | Stage: Stage 2

© Crown copyright and database right (2020). All rights reserved. OS 100046668.
© Soil Map copyright and database right The James Hutton Institute 2014. Used with the permission of The James Hutton Institute. All rights reserved.
Contains public sector information licensed under the Open Government Licence v3.0.

Project Name
A96 Dualling East of Huntly to Aberdeen

Map Title
Figure 13.13
Agriculture, Forestry, and Sporting Interests
Orange Route Option
Sheet 2 of 2

Map Number	Project	Originator	Volume
A96PEA	-	AMAR	-
SWI	-	MP	-
Location	-	Type	Role
A	Approved For Stage Complete	LF	000013
Suitability	Suitability Description		Revision
A	Approved For Stage Complete		C01