

Route Option

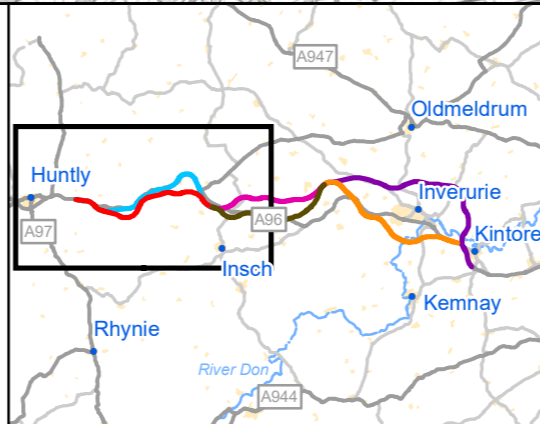
- Cyan
- Adjoining
- 1000m Buffer

Effect on Visual Receptors

- Minor Adverse, Negligible or No Change
- Moderate
- Major
- Direction of View

Non-Motorised User Routes

- Public Right of Way
- Core Path
- Aspirational Core Path
- Existing Local Route



ASS DUALLING EAST OF HUNTLY TO ABERDEEN

Amey Arup

TRANSPORT SCOTLAND

C01	First Issue					
	DTUC	MMAZ	JSIM	LWAR	NHAC	
Revision	Created	Checked	Reviewed	Approved	Authorised	
	16/11/20	16/11/20	17/11/20	19/11/20	20/11/20	

Kilometres

0 1 2 3 4

Scale @ A3: 1:50,000 | Project Ref. No. A96PEA | Stage: Stage 2

© Crown copyright and database right (2020). All rights reserved. OS 100046668.
 © Scottish Environment Protection Agency and database right (2020).
 © Aberdeenshire Council 2019. Contains public sector information licensed under the Open Government Licence v3.0. Crown Copyright, courtesy Forestry Commission (2020) licensed under the Open Government Licence.

Project Name
A96 Dualling East of Huntly to Aberdeen

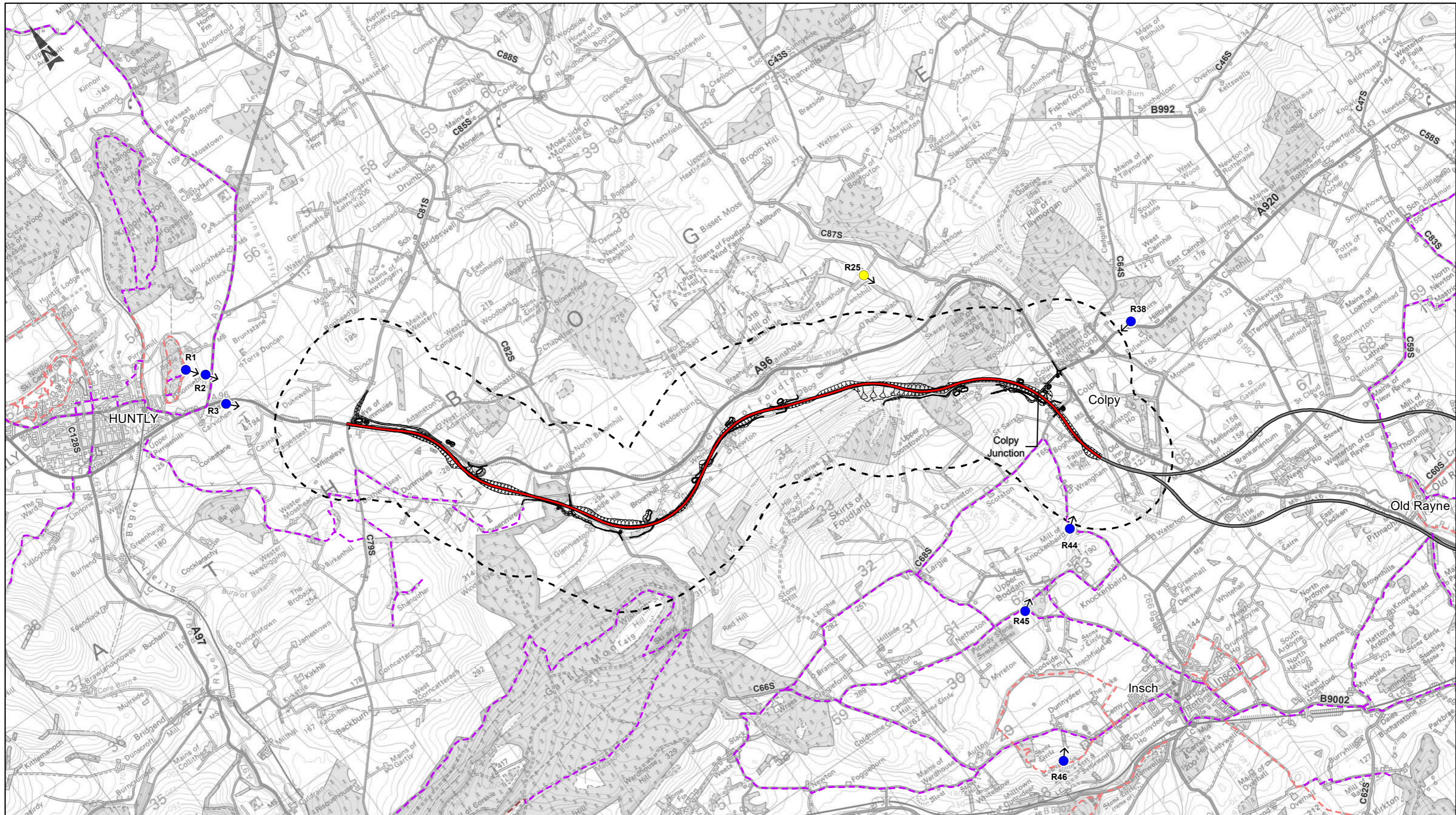
Map Title
Figure 15.14

Visual Receptors (Long Range)

Cyan Route Option

Sheet 1 of 1

Map Number	Project	Originator	Volume
A96PEA	-	AMAR	-
SWI	-	MP	LV
Location	-	Type	Role
			Number
Suitability	Suitability Description		Revision
A	Approved for Stage Complete		C01



Route Option

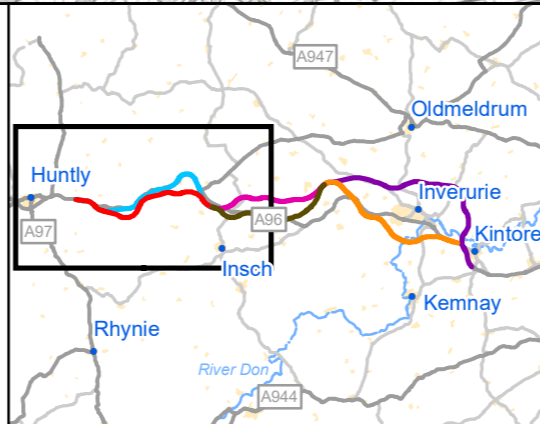
- Red: Red
- Black: Adjoining
- Dashed: 1000m Buffer

Effect on Visual Receptors

- Blue dot: Minor Adverse, Negligible or No Change
- Yellow dot: Moderate
- Red dot: Major
- Arrow: Direction of View

Non-Motorised User Routes

- Green dashed: Public Right of Way
- Red dashed: Core Path
- Brown dashed: Aspirational Core Path
- Purple dashed: Existing Local Route



ASS DUALLING EAST OF HUNTLY TO ABERDEEN

Amey Arup

TRANSPORT SCOTLAND

C01	First Issue					
	DTUC	MMAZ	JSIM	LWAR	NHAC	
Revision	Created	Checked	Reviewed	Approved	Authorised	
	16/11/20	16/11/20	17/11/20	19/11/20	20/11/20	

Kilometres

0 1 2 3 4

Scale @ A3: 1:50,000 | Project Ref. No. A96PEA | Stage: Stage 2

© Crown copyright and database right (2020). All rights reserved. OS 100046668.
 © Scottish Environment Protection Agency and database right (2020).
 © Aberdeenshire Council 2019. Contains public sector information licensed under the Open Government Licence v3.0. Crown Copyright, courtesy Forestry Commission (2020) licensed under the Open Government Licence.

Project Name
A96 Dualling East of Huntly to Aberdeen

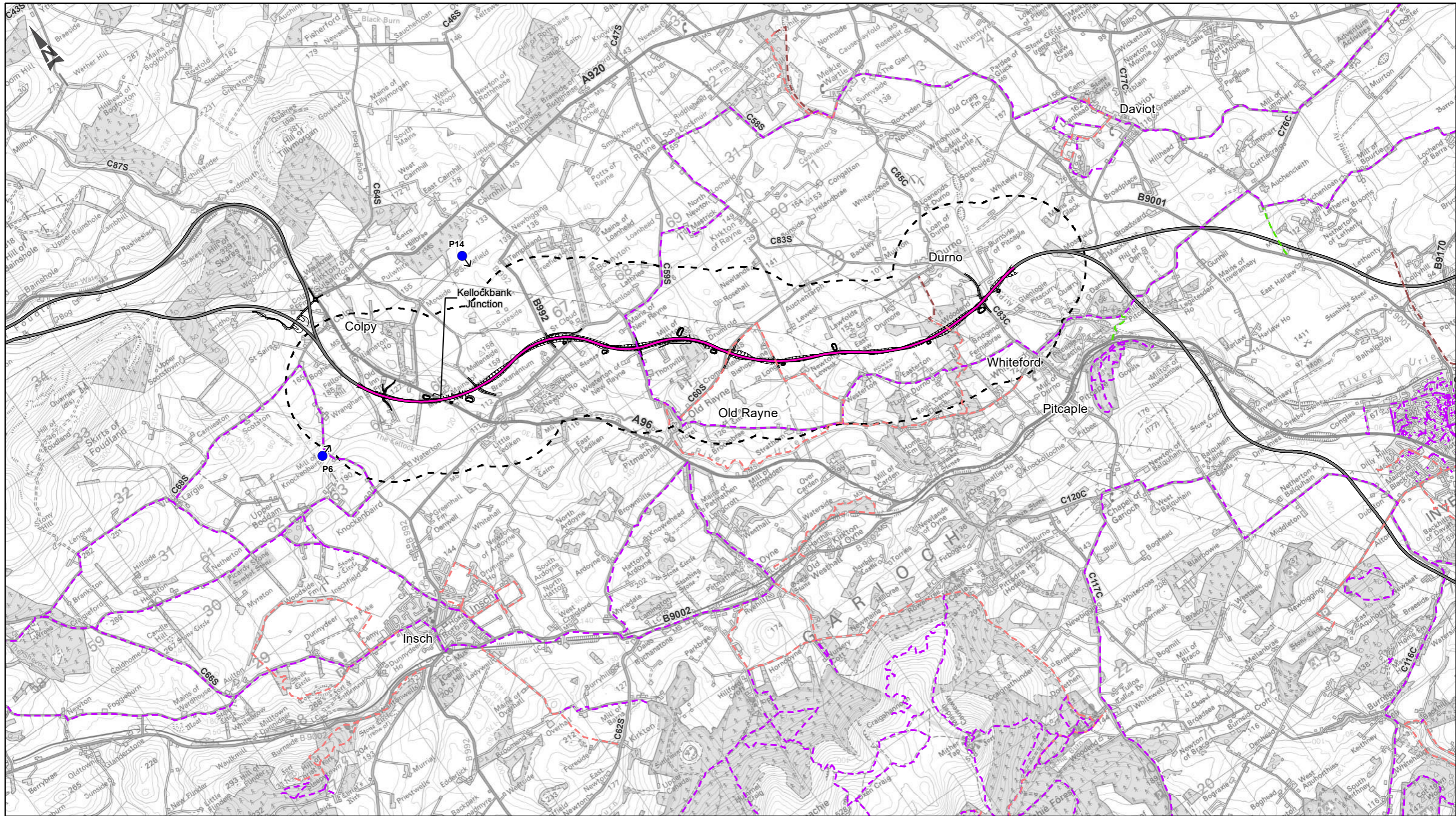
Map Title
Figure 15.15

Visual Receptors (Long Range)

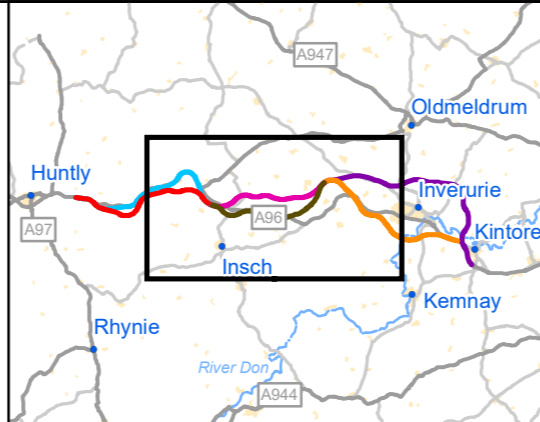
Red Route Option

Sheet 1 of 1

Map Number	Project	Originator	Volume
A96PEA	-	AMAR	- ELS
SWI	-	MP	LV - 000015
Location	-	Type	Role Number
Suitability	Suitability Description		Revision
A	Approved for Stage Complete		C01



- Route Option**
- Pink
 - Adjoining
 - 1000m Buffer
- Effect on Visual Receptors**
- Minor Adverse, Negligible or No Change
 - Moderate
 - Major
 - Direction of View
- Non-Motorised User Routes**
- Public Right of Way
 - Core Path
 - Aspirational Core Path
 - Existing Local Route



ASS DUALLING EAST OF HUNTLY TO ABERDEEN

Amey Arup

TRANSPORT SCOTLAND

C01	First Issue	DTUC	MMAZ	JSIM	LWAR	NHAC
		16/11/20	16/11/20	17/11/20	19/11/20	20/11/20
Revision	Created	Checked	Reviewed	Approved	Authorised	

Kilometres

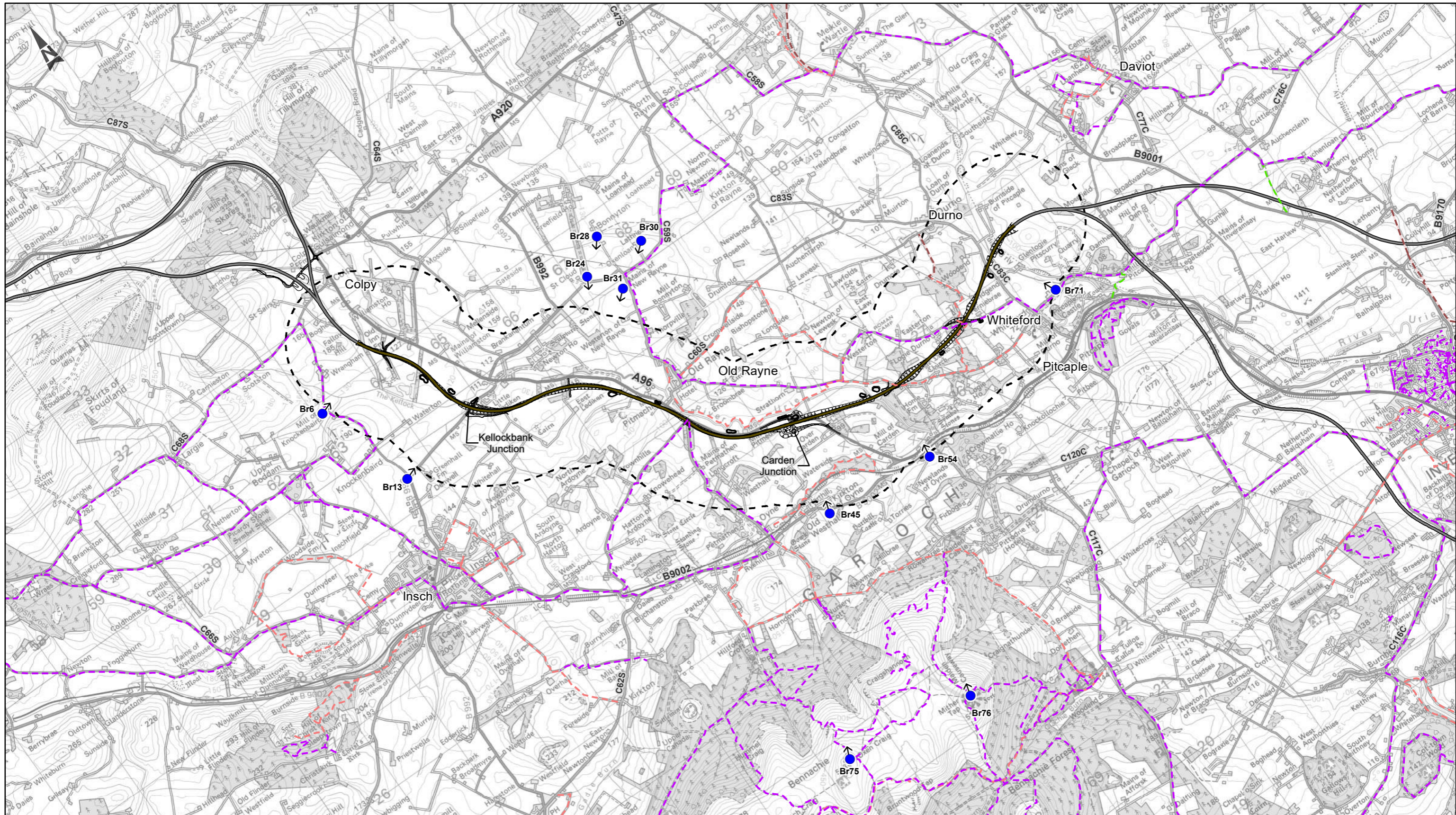
0 1 2 3 4

Scale @ A3: 1:50,000 | Project Ref. No. A96PEA | Stage: Stage 2

© Crown copyright and database right (2020). All rights reserved. OS 100046668.
 © Scottish Environment Protection Agency and database right (2020).
 © Aberdeenshire Council 2019. Contains public sector information licensed under the Open Government Licence v3.0. Crown Copyright, courtesy Forestry Commission (2020) licensed under the Open Government Licence.

Project Name A96 Dualling East of Huntly to Aberdeen			
Map Title Figure 15.16 Visual Receptors (Long Range) Pink Route Option Sheet 1 of 1			
Map Number Project A96PEA	Originator AMAR	Volume ELS	
SWI Location	MP - LV - 000016 Type Role Number		
Suitability A	Suitability Description Approved for Stage Complete	Revision C01	

This report was prepared by AmeyArup on behalf of Transport Scotland in connection with the A96 Dualling East of Huntly to Aberdeen Project. It takes into account our client's particular instructions and requirements and addresses their priorities at the time. This report was not intended for, and should not be relied on by, any third party and no responsibility is undertaken to any third party in relation to it.



Route Option

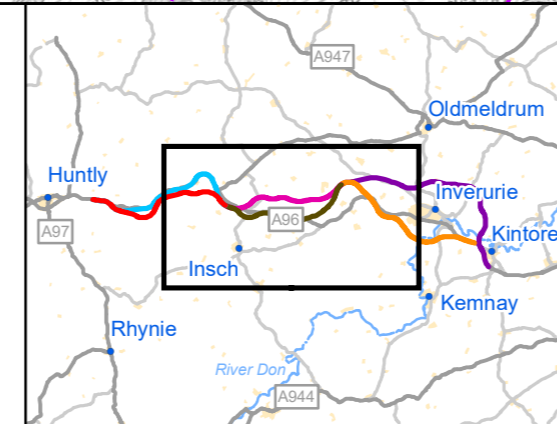
- Brown line: Route Option
- Grey line: Adjoining
- Dashed line: 1000m Buffer Area

Effect on Visual Receptors

- Blue dot: Minor Adverse, Negligible or No Change
- Yellow dot: Moderate Adverse
- Red dot: Major Adverse
- Arrow: Direction of View

Non-Motorised User Routes

- Green dashed line: Public Right of Way
- Red dashed line: Core Path
- Red dashed line: Aspirational Core Path
- Purple dashed line: Existing Local Route



ASS DUALLING
EAST OF HUNTLY TO ABERDEEN

Amey Arup
TRANSPORT SCOTLAND

C01	First Issue	DTUC	MMAZ	JSIM	LWAR	NHAC
		16/11/20	16/11/20	17/11/20	19/11/20	20/11/20
Revision	Created	Checked	Reviewed	Approved	Authorised	

Scale @ A3: 1:50,000 | Project Ref. No. A96PEA | Stage: Stage 2

© Crown copyright and database right (2020). All rights reserved. OS 100046668.
© Scottish Environment Protection Agency and database right (2020).
© Aberdeenshire Council 2019. Contains public sector information licensed under the Open Government Licence v3.0. Crown Copyright, courtesy Forestry Commission (2020) licensed under the Open Government Licence.

Project Name
A96 Dualling East of Huntly to Aberdeen

Map Title
Figure 15.17

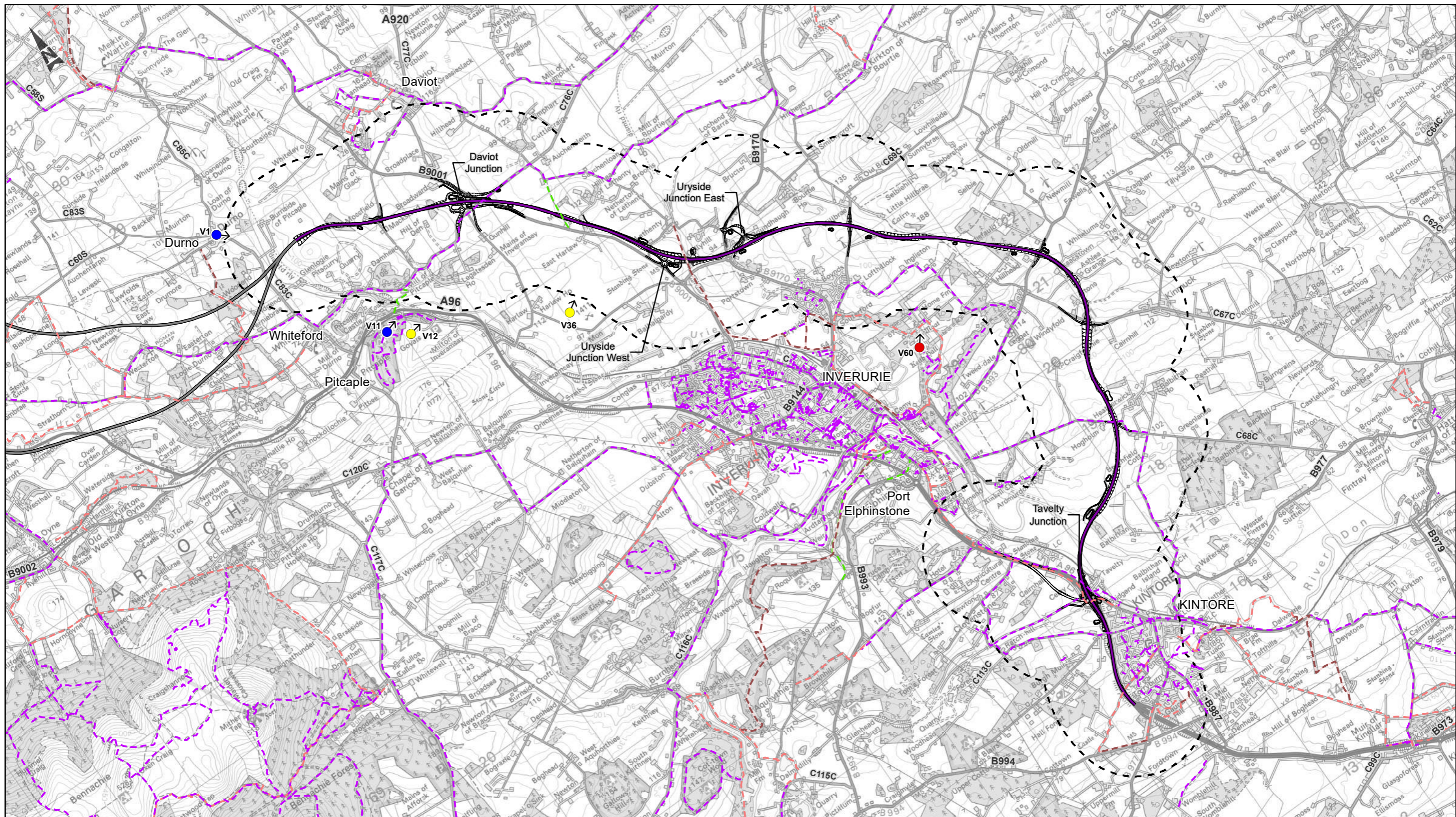
Visual Receptors (Long Range)

Brown Route Option

Sheet 1 of 1

Map Number	Project	Originator	Volume
A96PEA	-	AMAR	- ELS
SWI	-	MP	LV - 000017
Location		Type	Role Number

Suitability	Suitability Description	Revision
A	Approved for Stage Complete	C01



Route Option

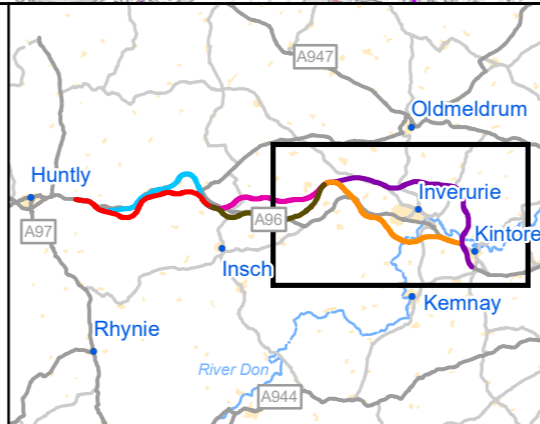
- Violet
- Adjoining
- 1000m Buffer

Effect on Visual Receptors

- Minor Adverse, Negligible or No Change
- Moderate
- Major
- Direction of View

Non-Motorised User Routes

- Public Right of Way
- Core Path
- Aspirational Core Path
- Existing Local Route



ASS DUALLING EAST OF HUNTLY TO ABERDEEN

Amey Arup

TRANSPORT SCOTLAND

C01	First Issue	DTUC	MMAZ	JSIM	LWAR	NHAC
		16/11/20	16/11/20	17/11/20	19/11/20	20/11/20
Revision	Created	Checked	Reviewed	Approved	Authorised	

Kilometres

0 1 2 3 4

Scale @ A3: 1:50,000 | Project Ref. No. A96PEA | Stage: Stage 2

© Crown copyright and database right (2020). All rights reserved. OS 100046668.
 © Scottish Environment Protection Agency and database right (2020).
 © Aberdeenshire Council 2019. Contains public sector information licensed under the Open Government Licence v3.0. Crown Copyright, courtesy Forestry Commission (2020) licensed under the Open Government Licence.

Project Name
A96 Dualling East of Huntly to Aberdeen

Map Title
Figure 15.18

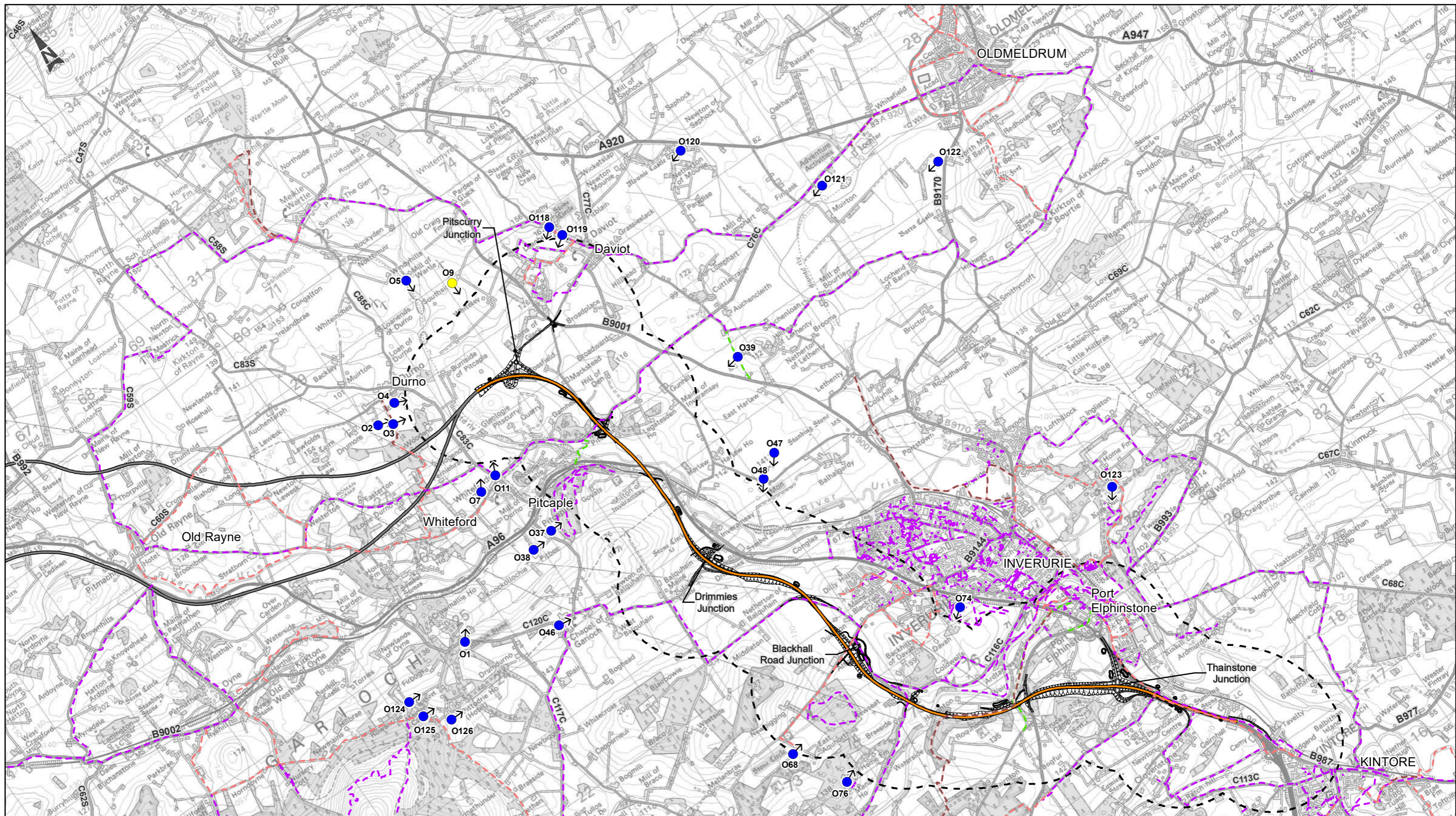
Visual Receptors (Long Range)

Violet Route Option

Sheet 1 of 1

Map Number	Project	Originator	Volume
A96PEA	-	AMAR	-
SWI	-	MP	LV
Location	-	Type	Role
			Number

Suitability	Suitability Description	Revision
A	Approved for Stage Complete	C01



Route Option

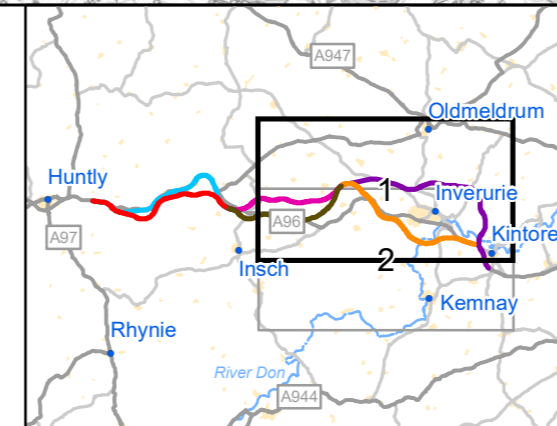
- Orange: Orange
- Black: Adjoining
- Dashed: 1000m Buffer Area

Effect on Visual Receptors

- Blue dot: Minor Adverse, Negligible or No Change
- Yellow dot: Moderate Adverse
- Red dot: Major Adverse
- Arrow: Direction of View

Non-Motorised User Routes

- Green dashed: Public Right of Way
- Red dashed: Core Path
- Brown dashed: Aspirational Core Path
- Purple dashed: Existing Local Route



ASS DUALLING
EAST OF HUNTLY TO ABERDEEN

Amey Arup
TRANSPORT SCOTLAND

C01	First Issue	DTUC	MMAZ	JSIM	LWAR	NHAC
		16/11/20	16/11/20	17/11/20	19/11/20	20/11/20
Revision	Created	Checked	Reviewed	Approved	Authorised	

Scale @ A3: 1:50,000 | Project Ref. No. A96PEA | Stage: Stage 2

© Crown copyright and database right (2020). All rights reserved. OS 100046668.
© Scottish Environment Protection Agency and database right (2020).
© Aberdeenshire Council 2019. Contains public sector information licensed under the Open Government Licence v3.0. Crown Copyright, courtesy Forestry Commission (2020) licensed under the Open Government Licence.

Project Name
A96 Dualling East of Huntly to Aberdeen

Map Title
Figure 15.19

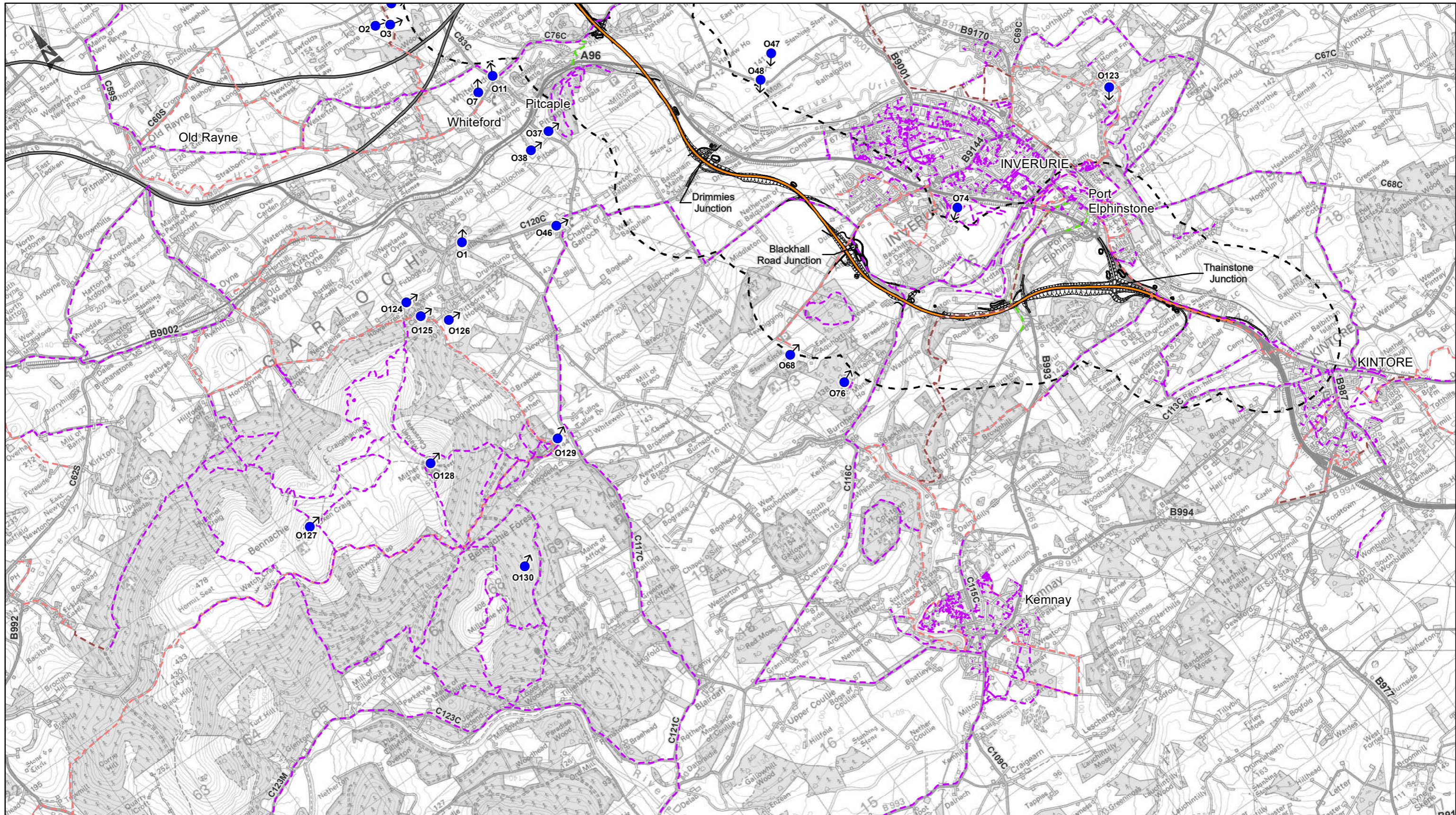
Visual Receptors (Long Range)

Orange Route Option

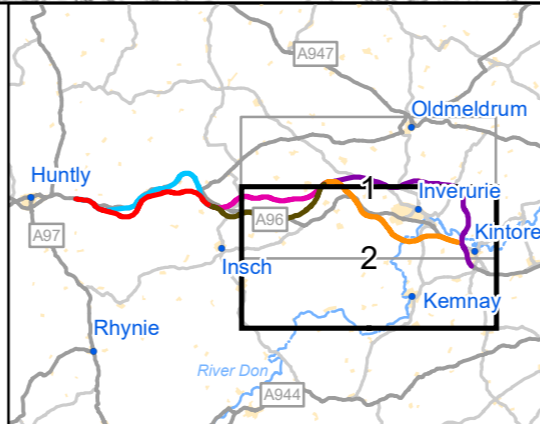
Sheet 1 of 2

Map Number	Project	Originator	Volume
A96PEA	-	AMAR	- ELS
Location	SWI	-	MP - LV - 000019
		Type	Role Number

Suitability	Suitability Description	Revision
A	Approved for Stage Complete	C01



Route Option	Effect on Visual Receptors	Non-Motorised User Routes
Orange line	Blue circle: Minor Adverse, Negligible or No Change	Green dashed line: Public Right of Way
Solid black line: Adjoining	Yellow circle: Moderate Adverse	Red dashed line: Core Path
Dashed black line: 1000m Buffer Area	Red circle: Major Adverse	Brown dashed line: Aspirational Core Path
	Upward arrow: Direction of View	Purple dashed line: Existing Local Route



ASS DUALLING
EAST OF HUNTLY TO ABERDEEN

TRANSPORT SCOTLAND

Amey Arup

C01	First Issue				
	DTUC	MMAZ	JSIM	LWAR	NHAC
Revision	Created	Checked	Reviewed	Approved	Authorised
	16/11/20	16/11/20	17/11/20	19/11/20	20/11/20

Kilometres

Scale @ A3: 1:50,000 | Project Ref. No. A96PEA | Stage: Stage 2

© Crown copyright and database right (2020). All rights reserved. OS 100046668.
 © Scottish Environment Protection Agency and database right (2020).
 © Aberdeenshire Council 2019. Contains public sector information licensed under the Open Government Licence v3.0. Crown Copyright, courtesy Forestry Commission (2020) licensed under the Open Government Licence.

Project Name A96 Dualling East of Huntly to Aberdeen			
Map Title Figure 15.20			
Visual Receptors (Long Range)			
Orange Route Option			
Sheet 2 of 2			
Map Number	Project	Originator	Volume
A96PEA	-	AMAR	- ELS
SWI	-	MP	- LV - 00020
Location	-	Type	Role Number
Suitability	Suitability Description		Revision
A	Approved for Stage Complete		C01