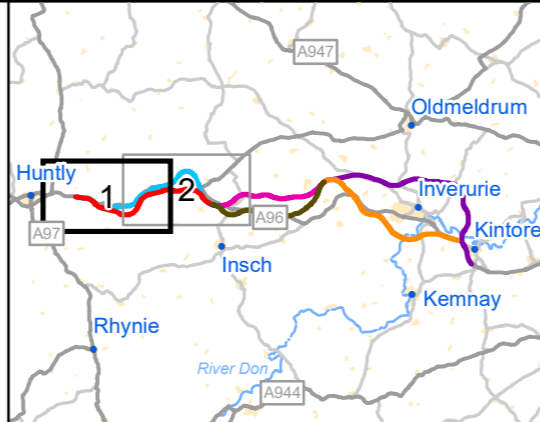




**Route Option**  
 Cyan  
 Adjoining  
 1000m Buffer Area

**Inventory Gardens and Designed Landscapes**  
 Special Landscape Area



**ASS DUALLING** EAST OF HUNTLY TO ABERDEEN

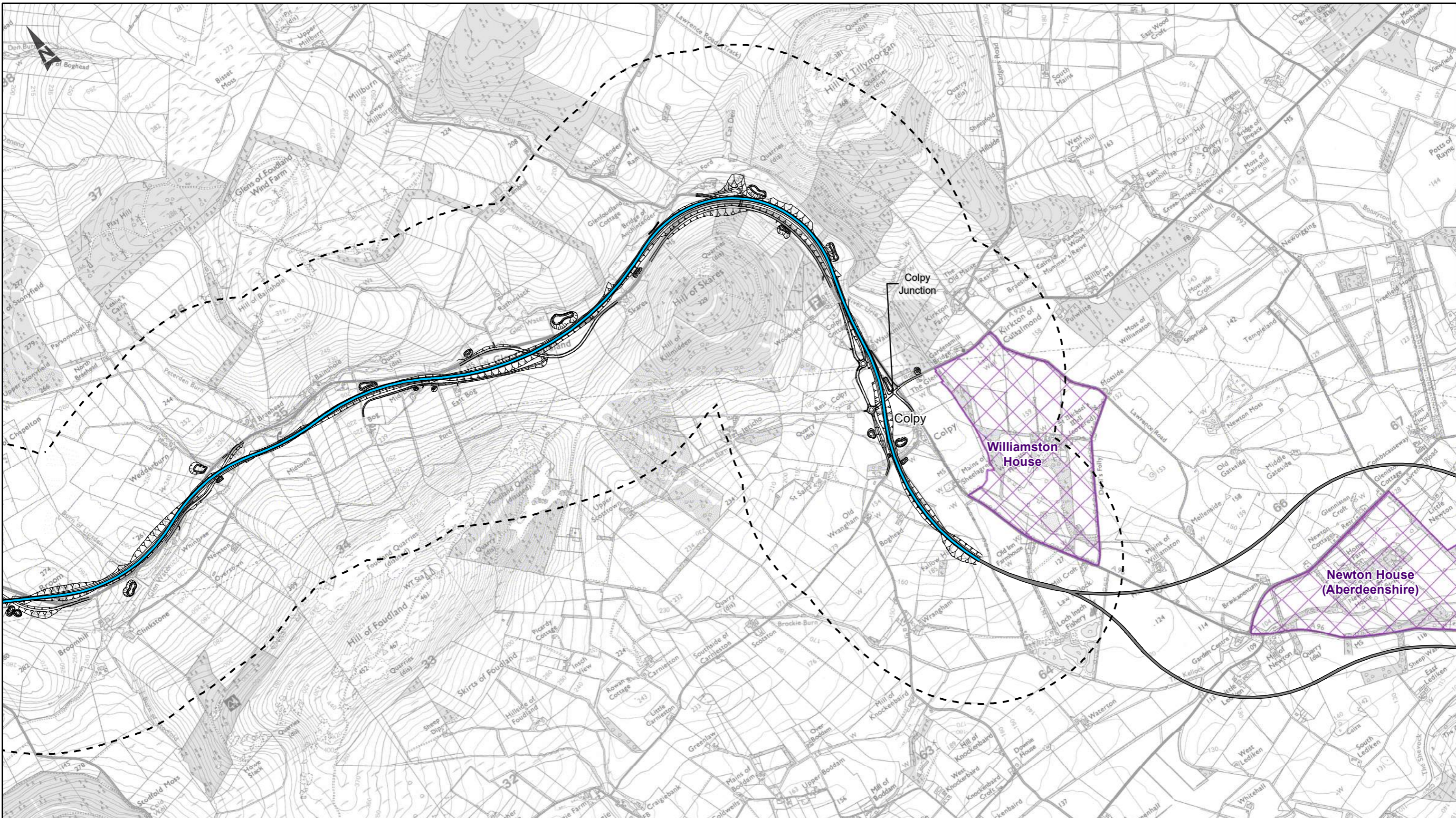
**Amey Arup**

C01	First Issue	MMAZ	MMAT	JSIM	LWAR	NHAC
		16/11/20	16/11/20	18/11/20	18/11/20	22/11/20
Revision	Created	Checked	Reviewed	Approved	Authorised	

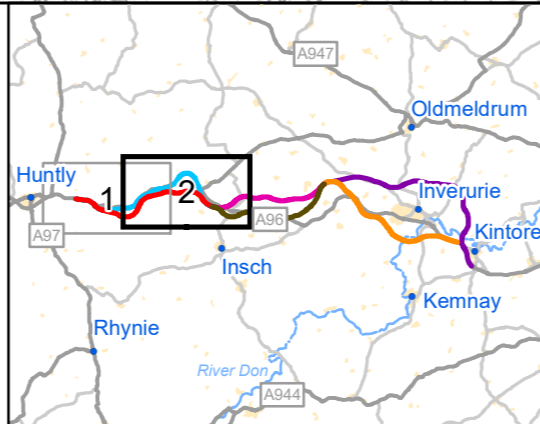
Kilometres  
 0 1 2

Scale @ A3: 1:25,000 | Project Ref. No. A96PEA | Stage: Stage 2  
 © Crown copyright and database right (2020). All rights reserved. OS 100046668.  
 © Historic Environment Scotland - Scottish Charity No SC045925.  
 Contains public sector information licensed under the Open Government Licence v3.0.

Project Name A96 Dualling East of Huntly to Aberdeen			
Map Title Figure 17.1			
Landscape Designations Cyan Route Option Sheet 1 of 2			
Map Number Project A96PEA	Originator AMAR	Volume ELS	
SWI Location	MP Type	LL Role	000001 Number
Suitability A	Suitability Description Approved for Stage Complete		Revision C01



- Route Option**
- Cyan
  - Adjoining
  - 1000m Buffer Area
- Inventory Gardens and Designed Landscapes**
- Special Landscape Area



**ASS DUALLING** EAST OF HUNTLY TO ABERDEEN

**Amey Arup**

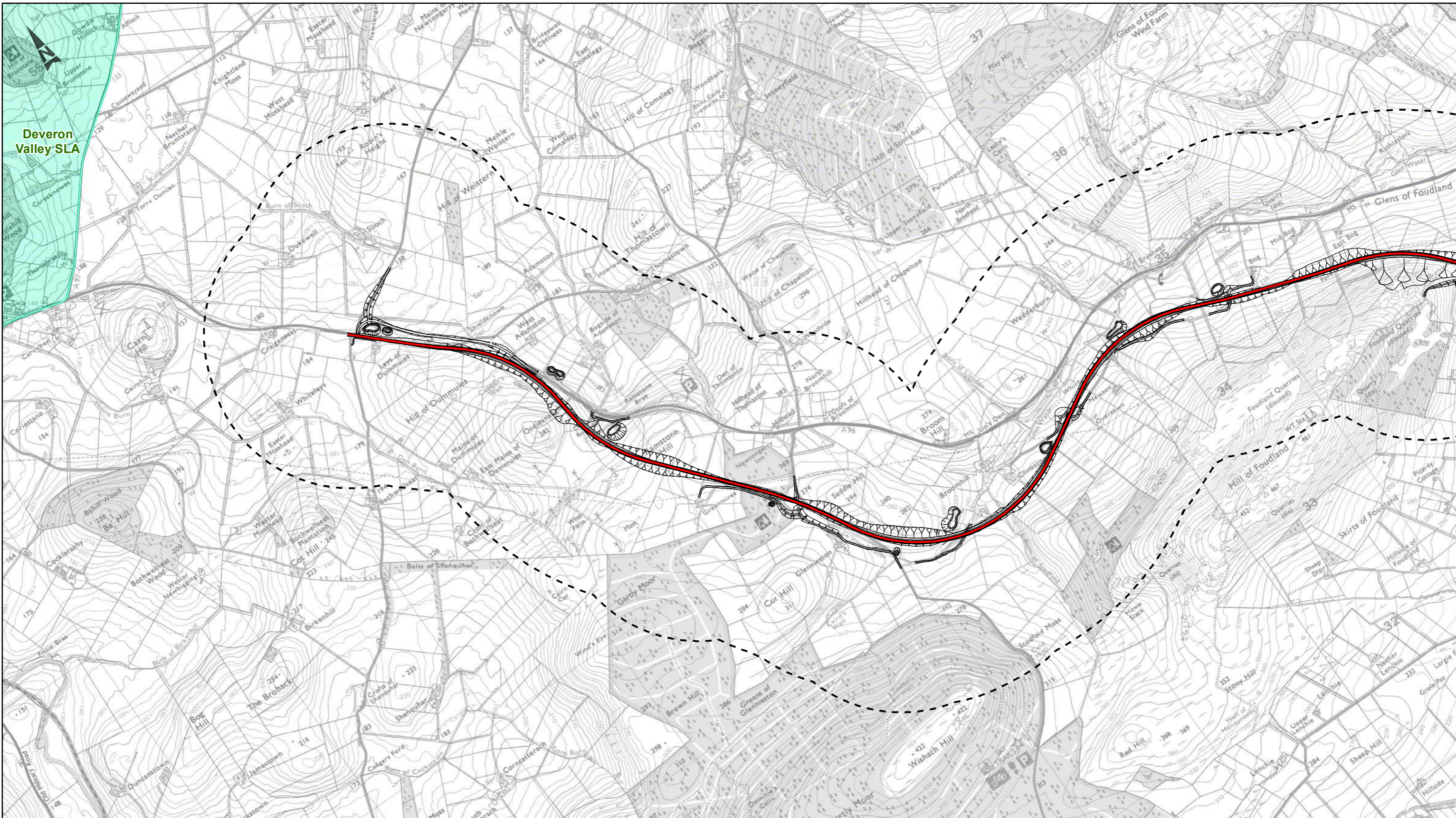
C01	First Issue	MMAZ	MMAT	JSIM	LWAR	NHAC
		16/11/20	16/11/20	18/11/20	18/11/20	22/11/20
Revision	Created	Checked	Reviewed	Approved	Authorised	

Kilometres

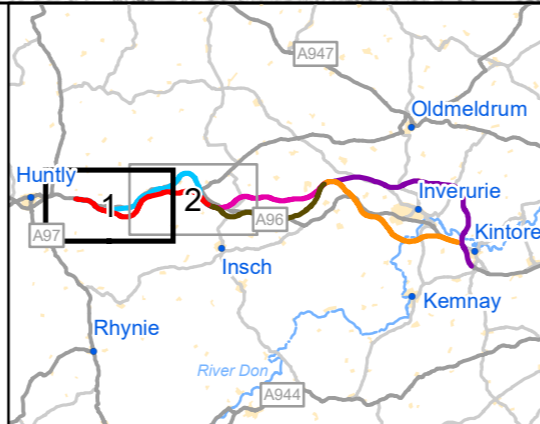
Scale @ A3: 1:25,000 | Project Ref. No. A96PEA | Stage: Stage 2

© Crown copyright and database right (2020). All rights reserved. OS 100046668.  
© Historic Environment Scotland - Scottish Charity No SC045925.  
Contains public sector information licensed under the Open Government Licence v3.0.

Project Name A96 Dualling East of Huntly to Aberdeen			
Map Title Figure 17.2			
Landscape Designations Cyan Route Option Sheet 2 of 2			
Map Number Project A96PEA	Originator AMAR	Volume ELS	
SWI Location	MP Type	LL Role	000002 Revision
Suitability A	Suitability Description Approved for Stage Complete		Revision C01



- Route Option**
- Red
  - Adjoining
  - 1000m Buffer Area
- Inventory Gardens and Designed Landscapes**
- Inventory Gardens and Designed Landscapes
  - Special Landscape Area



ASS  
DUALLING  
EAST OF HUNTLY TO ABERDEEN

TRANSPORT  
SCOTLAND

Amey  
Arup

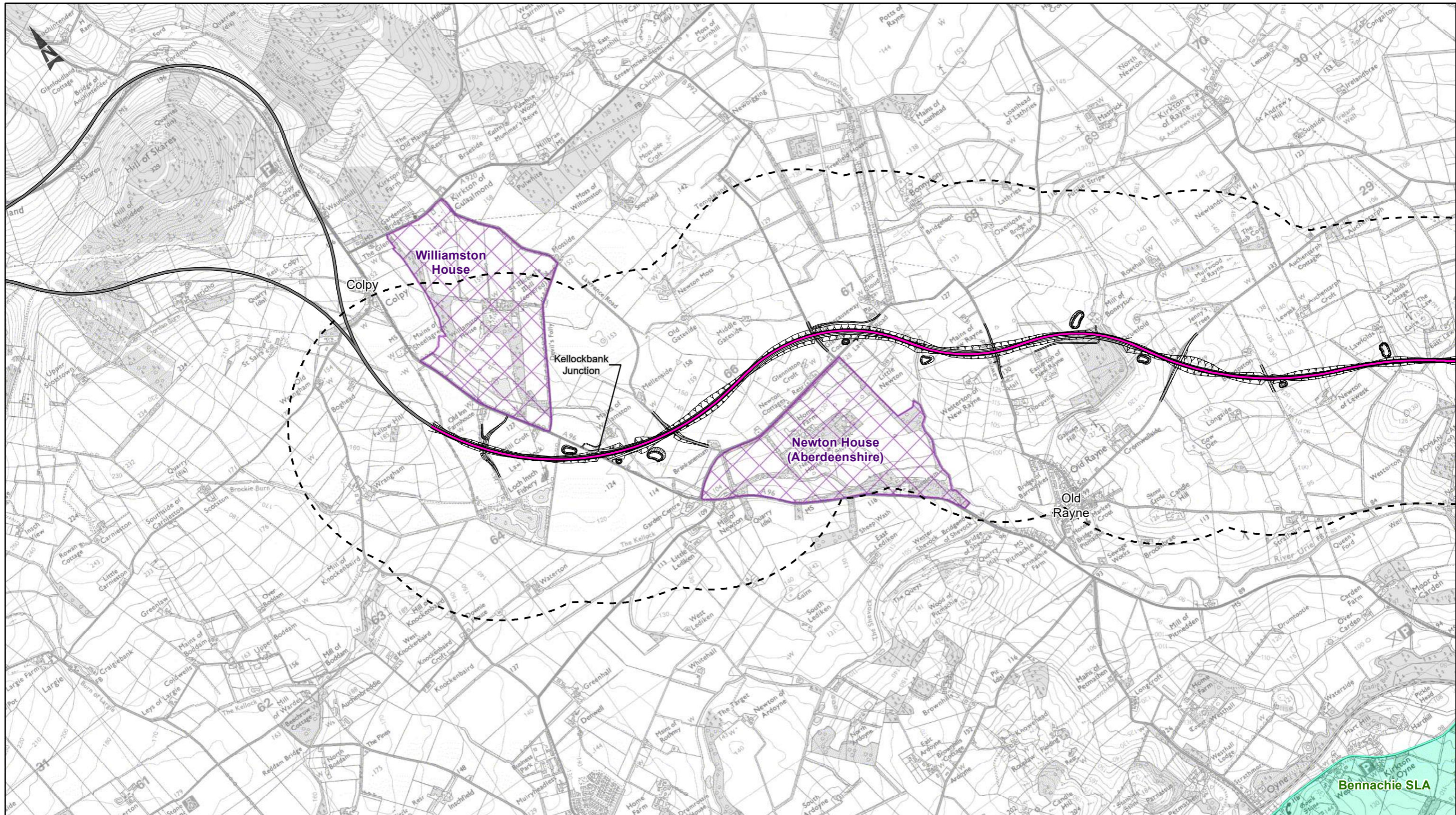
C01	First Issue				
	MMAZ	MMAT	JSIM	LWAR	NHAC
Revision	Created	Checked	Reviewed	Approved	Authorised
	16/11/20	16/11/20	18/11/20	18/11/20	22/11/20

Kilometres

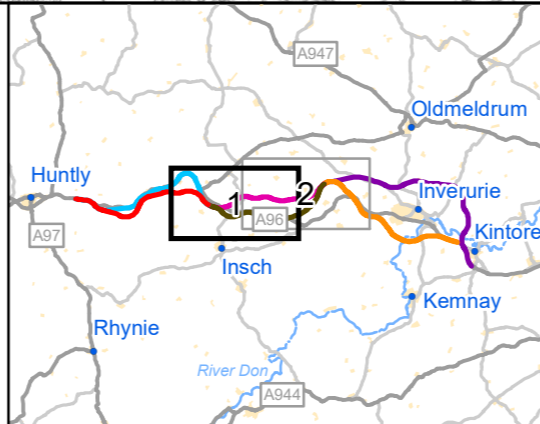
Scale @ A3: 1:25,000 | Project Ref. No. A96PEA | Stage: Stage 2  
 © Crown copyright and database right (2020). All rights reserved. OS 100046668.  
 © Historic Environment Scotland - Scottish Charity No SC045925.  
 Contains public sector information licensed under the Open Government Licence v3.0.

Project Name <b>A96 Dualling East of Huntly to Aberdeen</b>			
Map Title <b>Figure 17.3</b>			
Landscape Designations <b>Red Route Option</b>			
Sheet 1 of 2			
Map Number Project A96PEA	Originator AMAR	Volume ELS	-
SWI	- MP - LL -	000003	
Location	Type	Role	Number
Suitability <b>A</b>	Suitability Description <b>Approved for Stage Complete</b>		Revision <b>C01</b>





- Route Option**
- Pink
  - Adjoining
  - 1000m Buffer Area
- Inventory Gardens and Designed Landscapes**
- Inventory Gardens and Designed Landscapes
  - Special Landscape Area



ASS  
DUALLING  
EAST OF HUNTLY TO ABERDEEN

TRANSPORT  
SCOTLAND

Amey  
Arup

C01	First Issue	MMAT	JSIM	LWAR	NHAC
	16/11/20	16/11/20	18/11/20	18/11/20	22/11/20
Revision	Created	Checked	Reviewed	Approved	Authorised

Kilometres

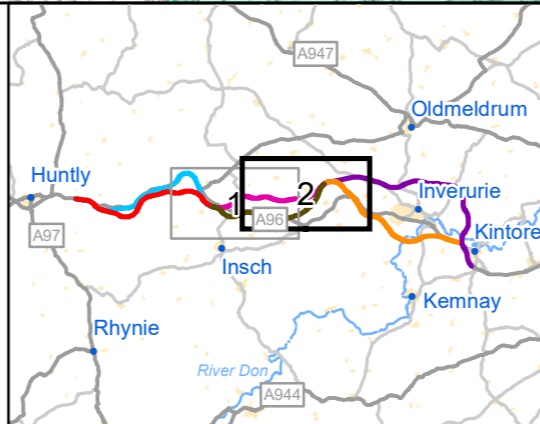
Scale @ A3: 1:25,000 | Project Ref. No. A96PEA | Stage: Stage 2

© Crown copyright and database right (2020). All rights reserved. OS 100046668.  
© Historic Environment Scotland - Scottish Charity No SC045925.  
Contains public sector information licensed under the Open Government Licence v3.0.

Project Name <b>A96 Dualling East of Huntly to Aberdeen</b>			
Map Title <b>Figure 17.5</b>			
Landscape Designations <b>Pink Route Option</b>			
Sheet 1 of 2			
Map Number Project <b>A96PEA</b>	Originator <b>AMAR</b>	Volume <b>ELS</b>	
SWI Location	- MP - LL - Type   Role	<b>000005</b> Number	
Suitability <b>A</b>	Suitability Description <b>Approved for Stage Complete</b>		Revision <b>C01</b>



- Route Option**
- Pink
  - Adjoining
  - 1000m Buffer Area
- Inventory Gardens and Designed Landscapes**
- Inventory Gardens and Designed Landscapes
  - Special Landscape Area



ASS  
DUALLING  
EAST OF HUNTLY TO ABERDEEN

TRANSPORT  
SCOTLAND

Amey  
Arup

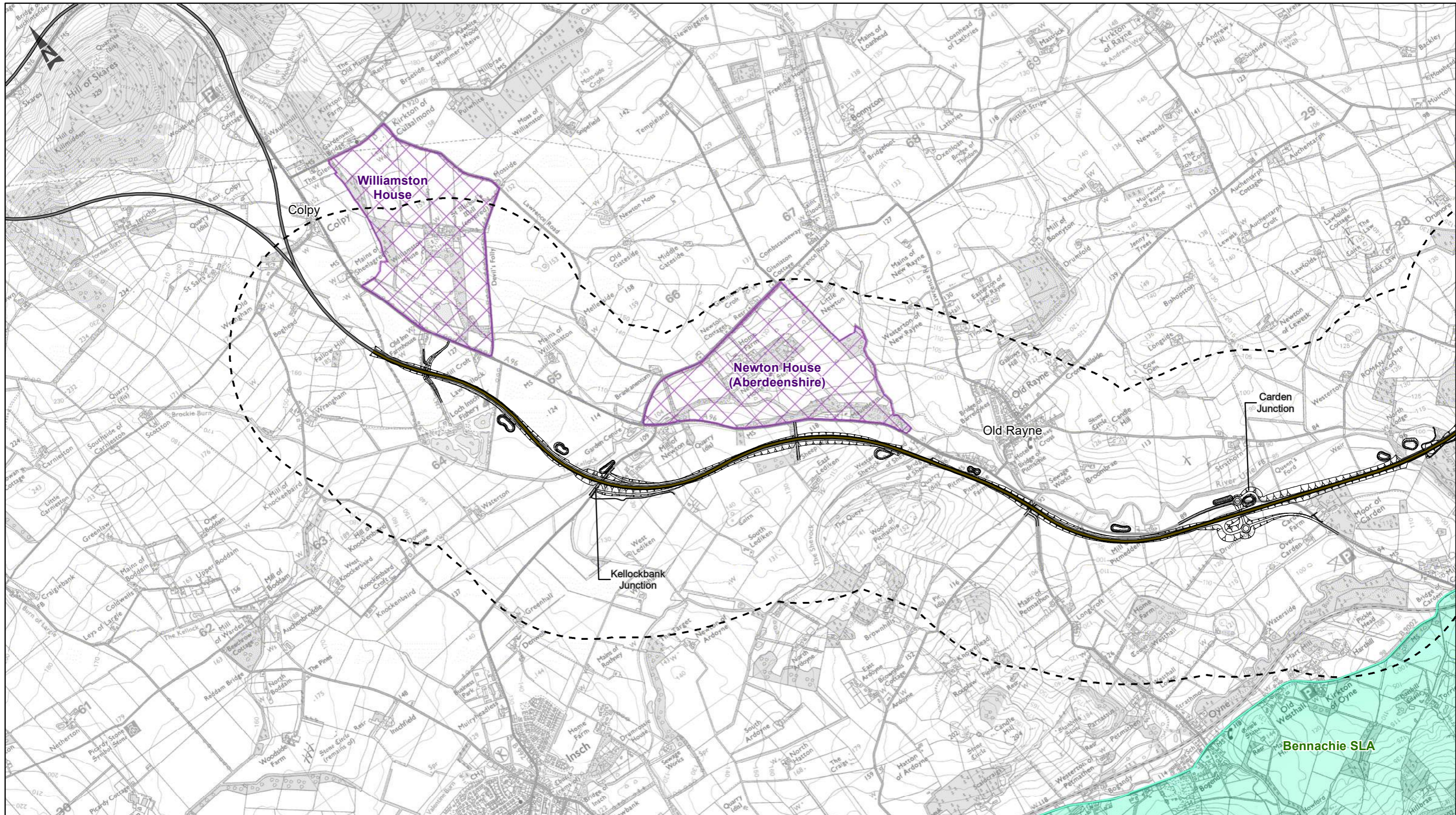
C01	First Issue				
	MMAZ	MMAT	JSIM	LWAR	NHAC
	16/11/20	16/11/20	18/11/20	18/11/20	22/11/20
Revision	Created	Checked	Reviewed	Approved	Authorised

Kilometres

Scale @ A3: 1:25,000 | Project Ref. No. A96PEA | Stage: Stage 2

© Crown copyright and database right (2020). All rights reserved. OS 100046668.  
© Historic Environment Scotland - Scottish Charity No SC045925.  
Contains public sector information licensed under the Open Government Licence v3.0.

Project Name <b>A96 Dualling East of Huntly to Aberdeen</b>			
Map Title <b>Figure 17.6</b>			
Landscape Designations <b>Pink Route Option</b>			
Sheet 2 of 2			
Map Number	Project	Originator	Volume
A96PEA	-	AMAR	- ELS
SWI	-	MP - LL	- 000006
Location	-	Type   Role	Number
Suitability	Suitability Description		Revision
A	Approved for Stage Complete		C01



**Route Option**

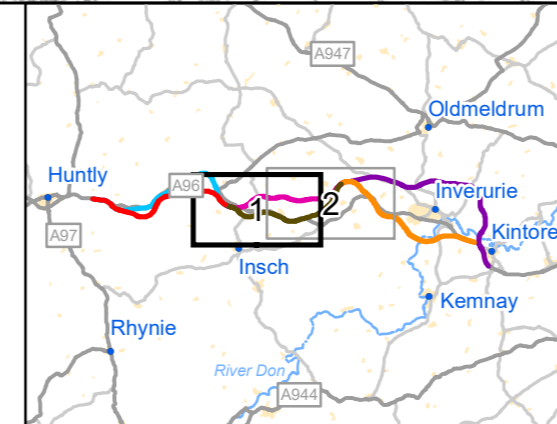
- Brown line: Route Option
- Black line: Adjoining
- Dashed line: 1000m Buffer Area

**Inventory Gardens and Designed Landscapes**

- Purple hatched area: Inventory Gardens and Designed Landscapes

**Special Landscape Area**

- Green shaded area: Special Landscape Area



**ASS DUALLING** EAST OF HUNTLY TO ABERDEEN

**Amey Arup**

**TRANSPORT SCOTLAND**

C01	First Issue	MMAZ	MMAT	JSIM	LWAR	NHAC
	Created	16/11/20	16/11/20	18/11/20	18/11/20	22/11/20
Revision	Created	Checked	Reviewed	Approved	Authorised	

Kilometres

0 1 2

Scale @ A3: 1:25,000 | Project Ref. No. A96PEA | Stage: Stage 2

© Crown copyright and database right (2020). All rights reserved. OS 100046668.  
© Historic Environment Scotland - Scottish Charity No SC045925.  
Contains public sector information licensed under the Open Government Licence v3.0.

Project Name  
**A96 Dualling East of Huntly to Aberdeen**

Map Title  
**Figure 17.7**

**Landscape Designations**

**Brown Route Option**

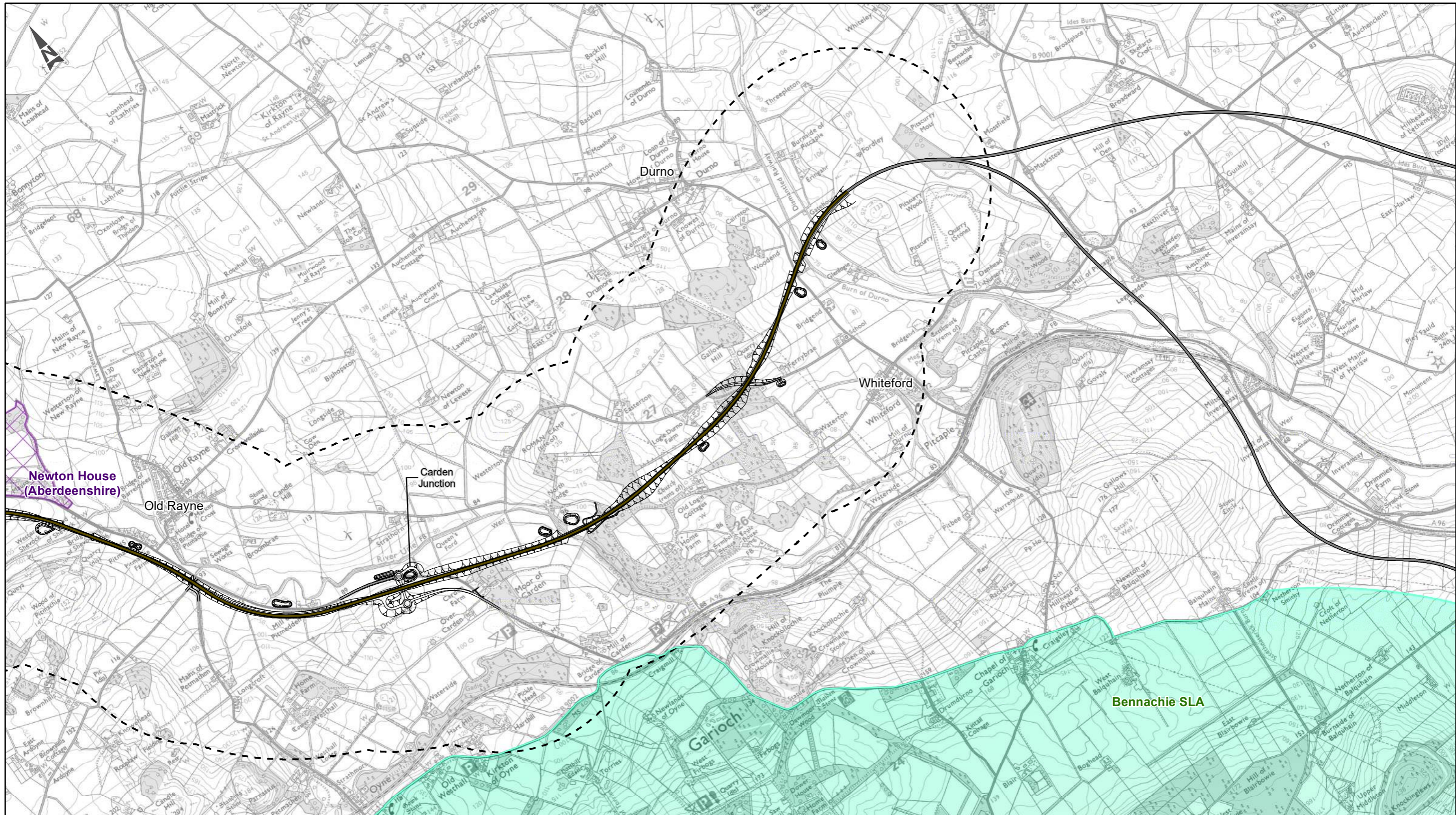
**Sheet 1 of 2**

Map Number	Project	Originator	Volume
A96PEA	-	AMAR	-
SWI	-	MP	-
Location	-	LL	-
		Type	Role
			Number

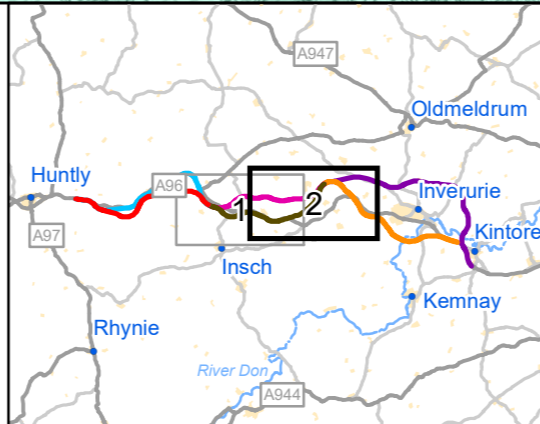
Suitability: **A**

Suitability Description: **Approved for Stage Complete**

Revision: **C01**



- Route Option**
- Brown
  - - - Adjoining
  - 1000m Buffer Area
- Inventory Gardens and Designed Landscapes**
- Inventory Gardens and Designed Landscapes
  - Special Landscape Area



ASS  
DUALLING  
EAST OF HUNTLY TO ABERDEEN

TRANSPORT  
SCOTLAND

Amey  
Arup

C01	First Issue				
	MMAZ	MMAT	JSIM	LWAR	NHAC
Revision	Created	Checked	Reviewed	Approved	Authorised
	16/11/20	16/11/20	18/11/20	18/11/20	22/11/20

Kilometres

Scale @ A3: 1:25,000 | Project Ref. No. A96PEA | Stage: Stage 2  
 © Crown copyright and database right (2020). All rights reserved. OS 100046668.  
 © Historic Environment Scotland - Scottish Charity No SC045925.  
 Contains public sector information licensed under the Open Government Licence v3.0.

Project Name			
A96 Dualling East of Huntly to Aberdeen			
Map Title			
Figure 17.8			
Landscape Designations			
Brown Route Option			
Sheet 2 of 2			
Map Number	Project	Originator	Volume
A96PEA	-	AMAR	-
SWI	-	MP	-
Location	-	LL	-
		Type	Role
			Number
Suitability	Suitability Description		Revision
A	Approved for Stage Complete		C01



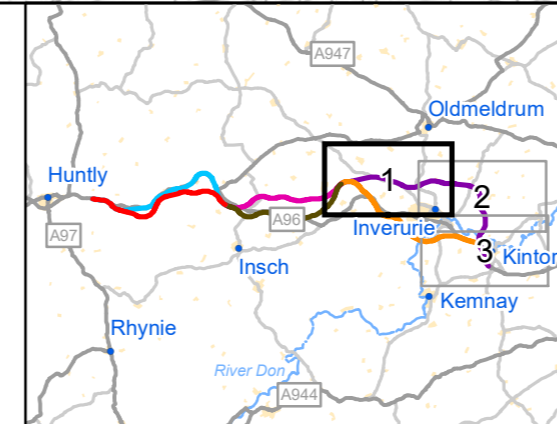


**Route Option**

- Violet
- Adjoining
- 1000m Buffer Area

**Inventory Gardens and Designed Landscapes**

- Special Landscape Area



**ASS DUALLING** EAST OF HUNTLY TO ABERDEEN

**Amey Arup**

C01	First Issue	MMAZ	MMAT	JSIM	LWAR	NHAC
		16/11/20	16/11/20	18/11/20	18/11/20	22/11/20
Revision	Created	Checked	Reviewed	Approved	Authorised	

Kilometres

Scale @ A3: 1:25,000 | Project Ref. No. A96PEA | Stage: Stage 2

© Crown copyright and database right (2020). All rights reserved. OS 100046668.  
© Historic Environment Scotland - Scottish Charity No SC045925.  
Contains public sector information licensed under the Open Government Licence v3.0.

Project Name  
**A96 Dualling East of Huntly to Aberdeen**

Map Title  
**Figure 17.9**

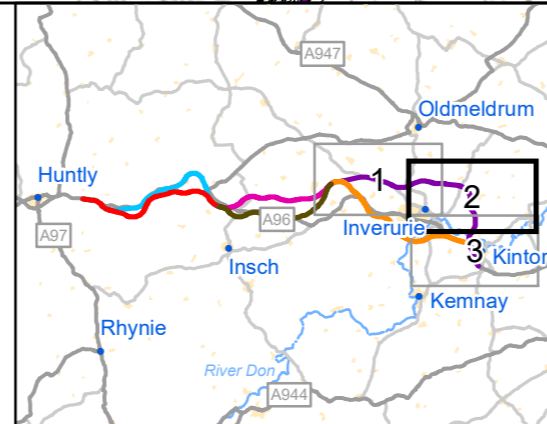
**Landscape Designations**  
Violet Route Option  
Sheet 1 of 3

Map Number	Project	Originator	Volume
A96PEA	-	AMAR	- ELS
SWI	-	MP	- LL - 000009
Location		Type	Role   Number

Suitability	Suitability Description	Revision
A	Approved for Stage Complete	C01



- Route Option**
- Violet
  - Adjoining
  - 1000m Buffer Area
- Inventory Gardens and Designed Landscapes**
- Inventory Gardens and Designed Landscapes
  - Special Landscape Area



C01	First Issue				
	MMAZ	MMAT	JSIM	LWAR	NHAC
	16/11/20	16/11/20	18/11/20	18/11/20	22/11/20
Revision	Created	Checked	Reviewed	Approved	Authorised

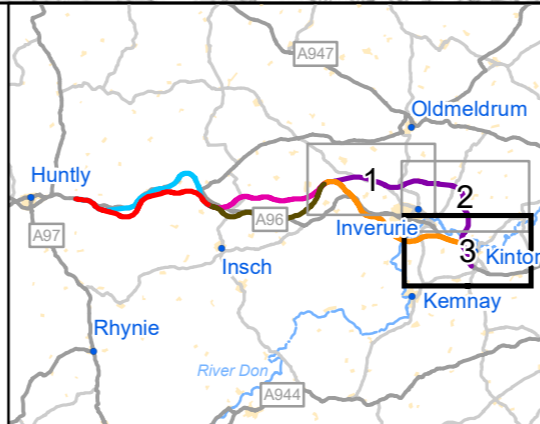
Kilometres

Scale @ A3: 1:25,000 | Project Ref. No. A96PEA | Stage: Stage 2  
 © Crown copyright and database right (2020). All rights reserved. OS 100046668.  
 © Historic Environment Scotland - Scottish Charity No SC045925.  
 Contains public sector information licensed under the Open Government Licence v3.0.

Project Name <b>A96 Dualling East of Huntly to Aberdeen</b>			
Map Title <b>Figure 17.10</b>			
Landscape Designations <b>Violet Route Option</b>			
Sheet 2 of 3			
Map Number Project A96PEA	Originator AMAR	Volume ELS	
SWI Location	MP Type	LL Role	000010 Number
Suitability A	Suitability Description Approved for Stage Complete		Revision C01



- Route Option**
- Violet
  - Adjoining
  - 1000m Buffer Area
- Inventory Gardens and Designed Landscapes**
- Inventory Gardens and Designed Landscapes
  - Special Landscape Area



ASS  
DUALLING  
EAST OF HUNTLY TO ABERDEEN

TRANSPORT  
SCOTLAND

Amey  
Arup

C01	First Issue				
	MMAZ	MMAT	JSIM	LWAR	NHAC
	16/11/20	16/11/20	18/11/20	18/11/20	22/11/20
Revision	Created	Checked	Reviewed	Approved	Authorised

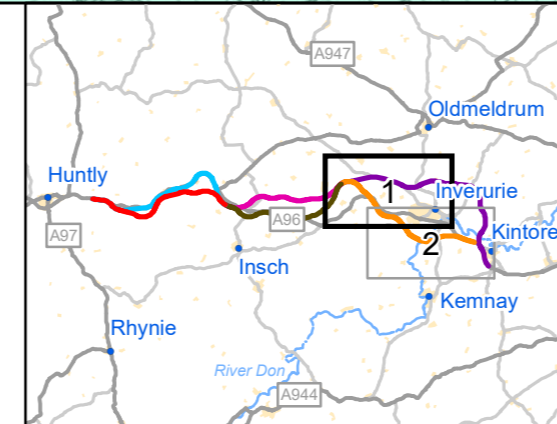
Kilometres

Scale @ A3: 1:25,000 | Project Ref. No. A96PEA | Stage: Stage 2  
 © Crown copyright and database right (2020). All rights reserved. OS 100046668.  
 © Historic Environment Scotland - Scottish Charity No SC045925.  
 Contains public sector information licensed under the Open Government Licence v3.0.

Project Name <b>A96 Dualling East of Huntly to Aberdeen</b>			
Map Title <b>Figure 17.11</b>			
Landscape Designations <b>Violet Route Option</b>			
<b>Sheet 3 of 3</b>			
Map Number Project	Originator	Volume	
A96PEA	AMAR	ELS	
SWI	MP	LL	000011
Location	Type	Role	Number
Suitability <b>A</b>	Suitability Description <b>Approved for Stage Complete</b>		Revision <b>C01</b>



- Route Option
- Adjoining
- 1000m Buffer Area
- Inventory Gardens and Designed Landscapes
- Special Landscape Area



ASS  
DUALLING  
EAST OF HUNTLY TO ABERDEEN

TRANSPORT  
SCOTLAND

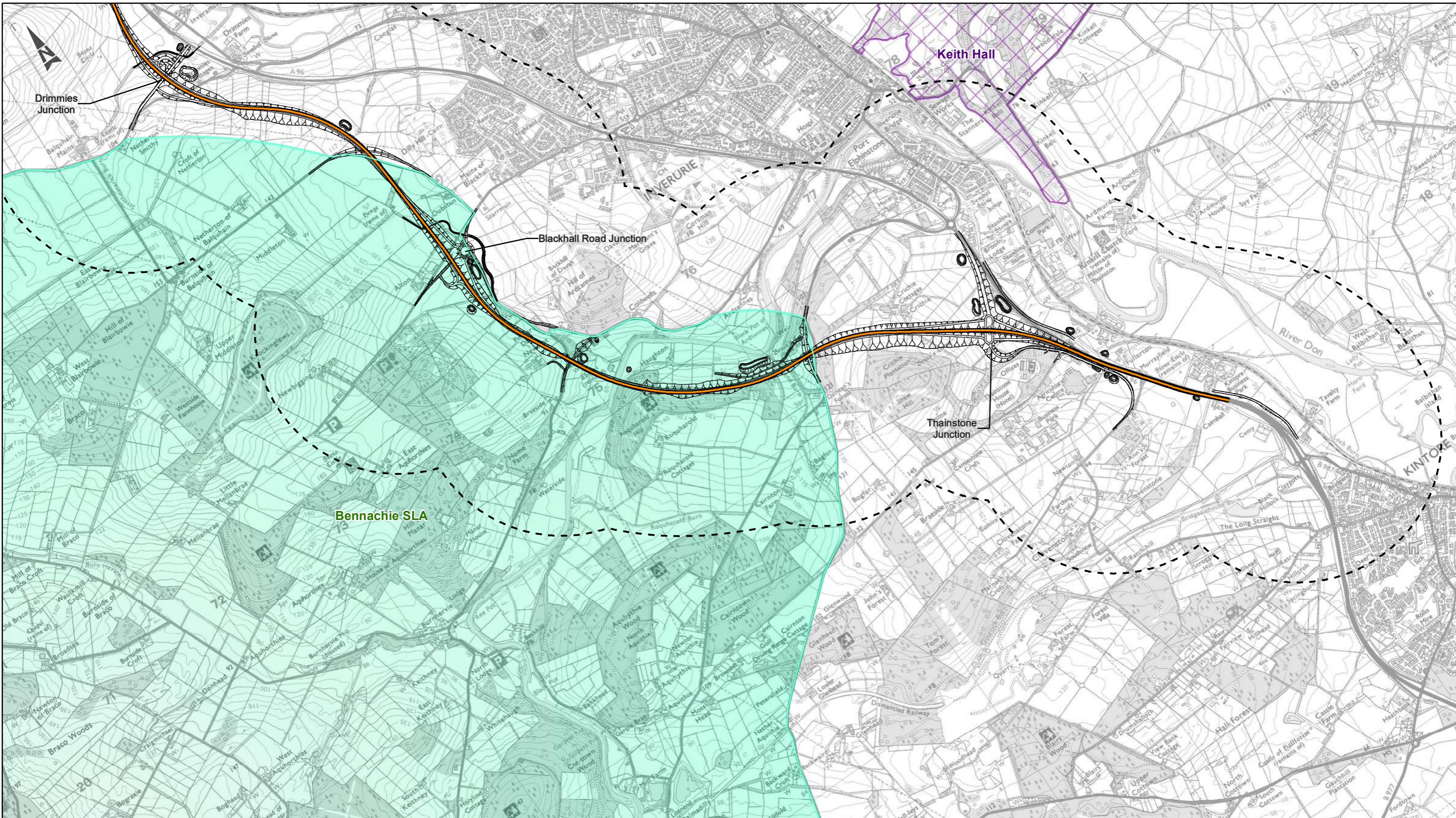
Amey  
Arup

C01	First Issue				
	MMAZ	MMAT	JSIM	LWAR	NHAC
	16/11/20	16/11/20	18/11/20	18/11/20	22/11/20
Revision	Created	Checked	Reviewed	Approved	Authorised

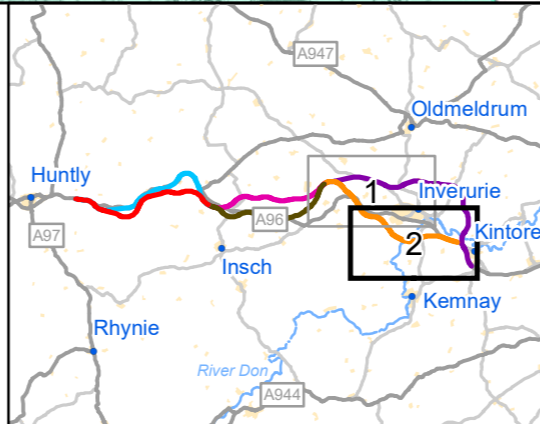
Kilometres

Scale @ A3: 1:25,000 | Project Ref. No. A96PEA | Stage: Stage 2  
 © Crown copyright and database right (2020). All rights reserved. OS 100046668.  
 © Historic Environment Scotland - Scottish Charity No SC045925.  
 Contains public sector information licensed under the Open Government Licence v3.0.

Project Name			
A96 Dualling East of Huntly to Aberdeen			
Map Title			
Figure 17.12			
Landscape Designations			
Orange Route Option			
Sheet 1 of 2			
Map Number	Project	Originator	Volume
A96PEA	-	AMAR	-
SWI	-	MP	-
Location	-	Type	Role
			Number
Suitability	Suitability Description		Revision
A	Approved for Stage Complete		C01



- Route Option**
- Orange
  - Adjoining
  - 1000m Buffer Area
- Inventory Gardens and Designed Landscapes**
- Inventory Gardens and Designed Landscapes
  - Special Landscape Area



ASS  
DUALLING  
EAST OF HUNTLY TO ABERDEEN

TRANSPORT  
SCOTLAND

Amey  
Arup

C01	First Issue	MMAZ	MMAT	JSIM	LWAR	NHAC
	16/11/20	16/11/20	18/11/20	18/11/20	22/11/20	
Revision	Created	Checked	Reviewed	Approved	Authorised	

Kilometres

Scale @ A3: 1:25,000 | Project Ref. No. A96PEA | Stage: Stage 2  
 © Crown copyright and database right (2020). All rights reserved. OS 100046668.  
 © Historic Environment Scotland - Scottish Charity No SC045925.  
 Contains public sector information licensed under the Open Government Licence v3.0.

Project Name			
A96 Dualling East of Huntly to Aberdeen			
Map Title			
Figure 17.13			
Landscape Designations			
Orange Route Option			
Sheet 2 of 2			
Map Number	Project	Originator	Volume
A96PEA	-	AMAR	-
SWI	-	MP	-
Location	-	Type	Role
			Number
Suitability	Suitability Description		Revision
A	Approved for Stage Complete		C01