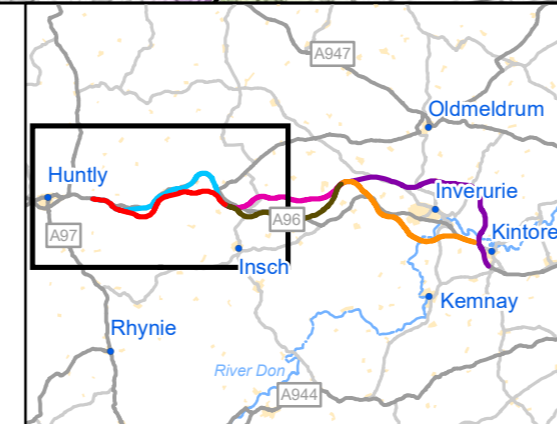


- Route Option**
 Cyan
 Adjoining
- Local Landscape Character Area (with ID)**
 LLCA boundary
- Huntly
 - A97 Corridor
 - Ba' Hill and Surrounds
 - Strathbogie Corridor
 - Mains of Newtongary
 - Dummuies to Stoneyfield
 - Ridge from Garty to Hill of Tillymorgan
 - Bisset Moss
 - Ythanwells
 - Insch Basin
 - Low Area from Colpy to Fisherford
 - Hill of Rothmaise to Hill of Easterton
 - Old Rayne to Harlaw
 - Bennachie and Surrounds
 - Pitcaple to Daviot
 - Wooded Farmland South of Chapel of Garioch
 - River Don Wooded Corridor
 - Wooded Farmland around Kemnay
 - Inverurie and Settlement Corridor
 - Oldmeldrum and Surrounds
 - Keith Hall and Surrounds
 - Farmland East of Newmachar
 - Hill of Marcus
 - River Don Open Corridor
 - Open Farmland South of Kintore



ASS DUALLING EAST OF HUNTLY TO ABERDEEN

Amey Arup

C01	First Issue	ACEN	MMAT	JSIM	LWAR	NHAC
		16/11/20	16/11/20	18/11/20	19/11/20	20/11/20
Revision	Created	Checked	Reviewed	Approved	Authorised	

Kilometres

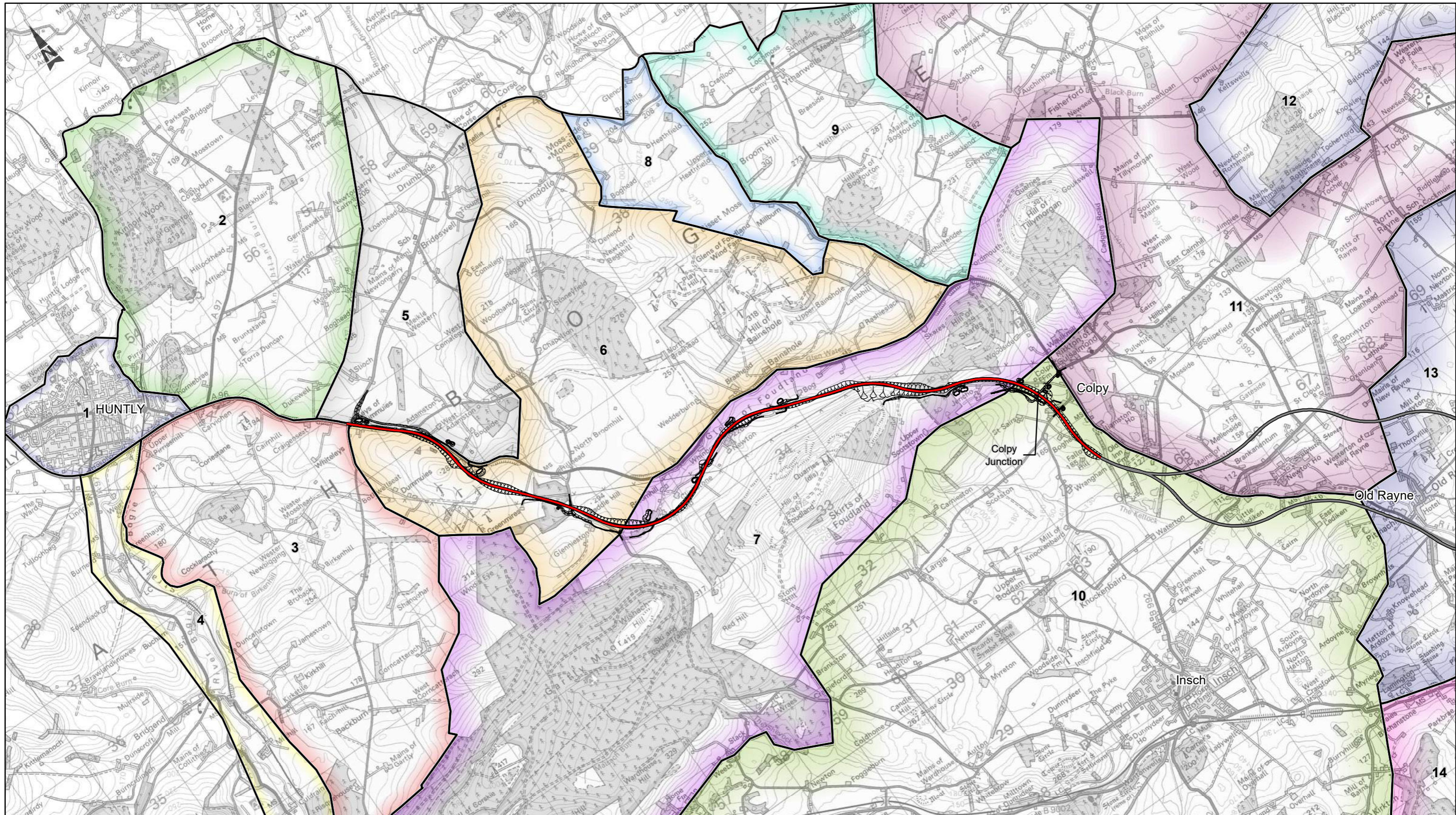
Scale @ A3: 1:50,000 | Project Ref. No. A96PEA | Stage: Stage 2

© Crown copyright and database right (2020). All rights reserved. OS 100046668. Contains public sector information licensed under the Open Government Licence v3.0.

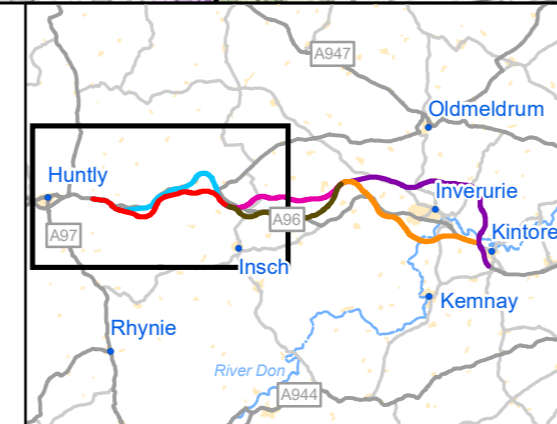
Project Name
A96 Dualling East of Huntly to Aberdeen

Map Title
Figure 17.14
Local Landscape Character Areas
Cyan Route Option
Sheet 1 of 1

Map Number	Project	Originator	Volume
A96PEA	-	AMAR	- ELS
SWI	-	MP	- LL - 000014
Location	-	Type	Role Number
Suitability	Suitability Description		Revision
A	Approved For Stage Complete		C01



- Route Option**
 Red
 Adjoining
- Local Landscape Character Area (with ID)**
 LLCA boundary
- Huntly
 - A97 Corridor
 - Ba' Hill and Surrounds
 - Strathbogie Corridor
 - Mains of Newtongary
 - Dummuies to Stoneyfield
 - Ridge from Garty to Hill of Tillymorgan
 - Bisset Moss
 - Ythanwells
 - Insch Basin
 - Low Area from Colpy to Fisherford
 - Hill of Rothmaise to Hill of Easterton
 - Old Rayne to Harlaw
 - Bennachie and Surrounds
 - Pitcaple to Daviot
 - Wooded Farmland South of Chapel of Garioch
 - River Don Wooded Corridor
 - Wooded Farmland around Kemnay
 - Inverurie and Settlement Corridor
 - Oldmeldrum and Surrounds
 - Keith Hall and Surrounds
 - Farmland East of Newmachar
 - Hill of Marcus
 - River Don Open Corridor
 - Open Farmland South of Kintore



ASS DUALLING
 EAST OF HUNTLY TO ABERDEEN

Amey Arup
 TRANSPORT SCOTLAND

C01	First Issue				
	ACEN	MMAT	JSIM	LWAR	NHAC
	16/11/20	16/11/20	18/11/20	19/11/20	20/11/10
Revision	Created	Checked	Reviewed	Approved	Authorised

Kilometres
 0 1 2 3 4

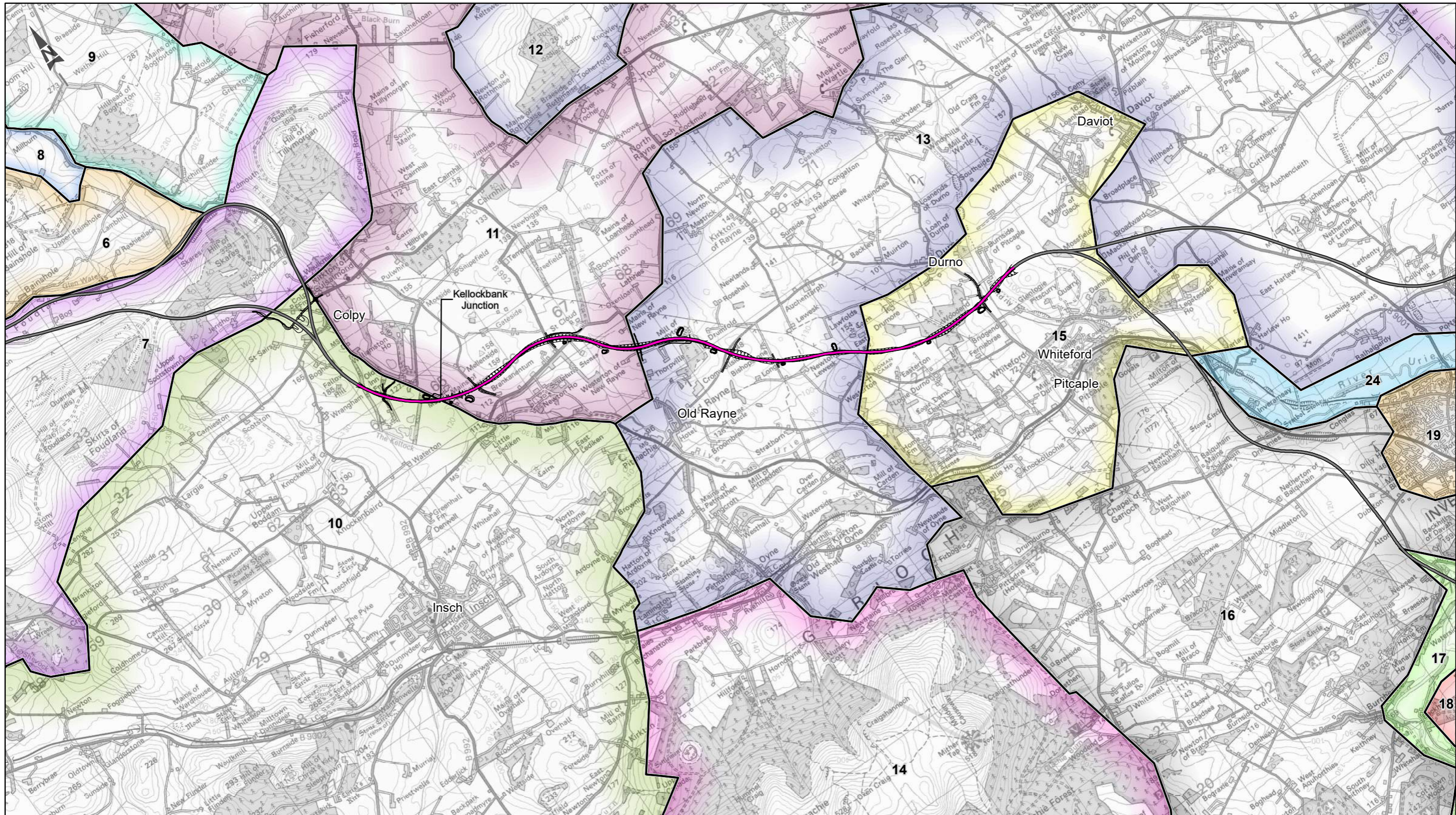
Scale @ A3: 1:50,000 | Project Ref. No. A96PEA | Stage: Stage 2
 © Crown copyright and database right (2020). All rights reserved. OS 100046668.
 Contains public sector information licensed under the Open Government Licence v3.0.

Project Name
A96 Dualling East of Huntly to Aberdeen

Map Title
Figure 17.15

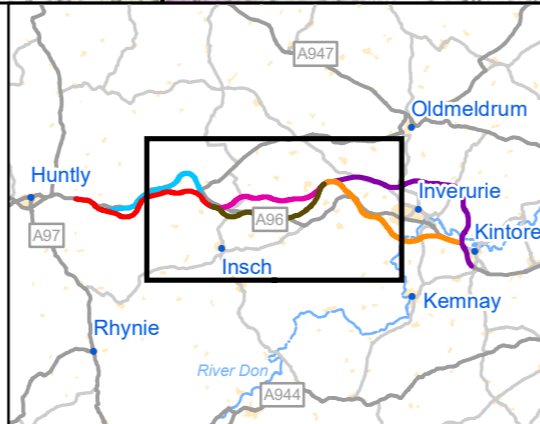
Local Landscape Character Areas
Red Route Option
Sheet 1 of 1

Map Number	Project	Originator	Volume
A96PEA	-	AMAR	-
SWI	-	MP	-
Location	-	LL	-
		Type	Role
Suitability	Suitability Description		Revision
A	Approved For Stage Complete		C01



- Route Option**
 Pink
 Adjoining
- Local Landscape Character Area (with ID)**
 LLCA boundary
- Huntly
 - A97 Corridor
 - Ba' Hill and Surrounds
 - Strathbogie Corridor
 - Mains of Newtongary
 - Dummuies to Stoneyfield
 - Ridge from Gartly to Hill of Tillymorgan
 - Bisset Moss
 - Ythanwells
 - Insch Basin
 - Low Area from Colpy to Fisherford
 - Hill of Rothmaise to Hill of Easteron
 - Old Rayne to Harlaw
 - Bennachie and Surrounds
 - Pitcaple to Daviot
 - Wooded Farmland South of Chapel of Garioch

- River Don Wooded Corridor
- Wooded Farmland around Kemnay
- Inverurie and Settlement Corridor
- Oldmeldrum and Surrounds
- Keith Hall and Surrounds
- Farmland East of Newmachar
- Hill of Marcus
- River Don Open Corridor
- Open Farmland South of Kintore



ASS DUALLING EAST OF HUNTLY TO ABERDEEN

Amey Arup

C01	First Issue				
	ACEN	MMAT	JSIM	LWAR	NHAC
	16/11/20	16/11/20	18/11/20	19/11/20	20/11/10
Revision	Created	Checked	Reviewed	Approved	Authorised

Kilometres

0 1 2 3 4

Scale @ A3: 1:50,000 | Project Ref. No. A96PEA | Stage: Stage 2
 © Crown copyright and database right (2020). All rights reserved. OS 100046668.
 Contains public sector information licensed under the Open Government Licence v3.0.

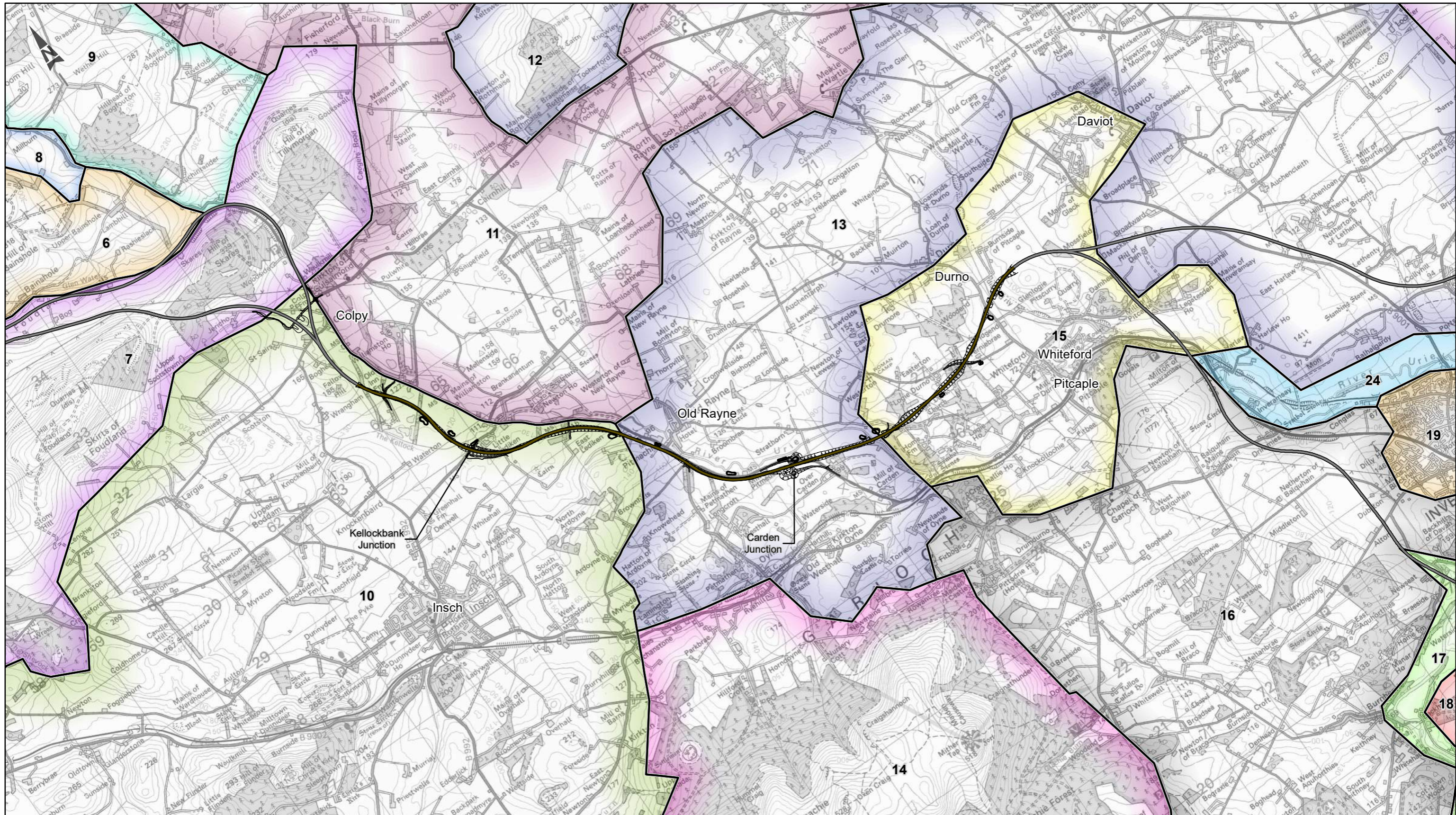
Project Name
A96 Dualling East of Huntly to Aberdeen

Map Title
Figure 17.16

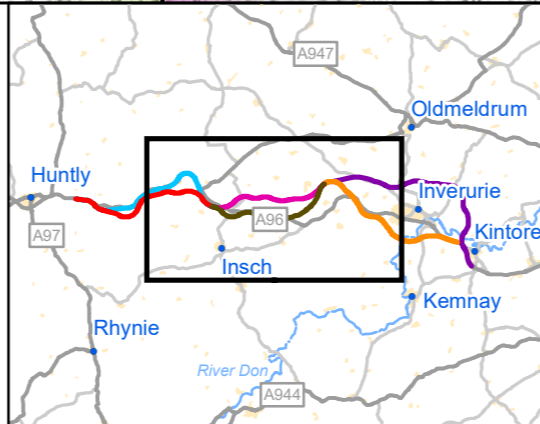
Local Landscape Character Areas
Pink Route Option
Sheet 1 of 1

Map Number	Project	Originator	Volume
A96PEA	-	AMAR	-
SWI	-	MP	-
Location	-	Type	Role
			Number

Suitability: **A** | Suitability Description: **Approved For Stage Complete** | Revision: **C01**



- Route Option**
 — Brown
 — Adjoining
- Local Landscape Character Area (with ID)**
 □ LLCA boundary
- Huntly
 - A97 Corridor
 - Ba' Hill and Surrounds
 - Strathbogie Corridor
 - Mains of Newtongary
 - Dummuies to Stoneyfield
 - Ridge from Gartly to Hill of Tillymorgan
 - Bisset Moss
 - Ythanwells
 - Insch Basin
 - Low Area from Colpy to Fisherford
 - Hill of Rothmaise to Hill of Easterton
 - Old Rayne to Harlaw
 - Bennachie and Surrounds
 - Pitcaple to Daviot
 - Wooded Farmland South of Chapel of Garioch
 - River Don Wooded Corridor
 - Wooded Farmland around Kemnay
 - Inverurie and Settlement Corridor
 - Oldmeldrum and Surrounds
 - Keith Hall and Surrounds
 - Farmland East of Newmachar
 - Hill of Marcus
 - River Don Open Corridor
 - Open Farmland South of Kintore



ASS DUALLING EAST OF HUNTLY TO ABERDEEN

Amey Arup

C01	First Issue				
	ACEN	MMAT	JSIM	LWAR	NHAC
	16/11/20	16/11/20	18/11/20	19/11/20	20/11/10
Revision	Created	Checked	Reviewed	Approved	Authorised

Kilometres
 0 1 2 3 4

Scale @ A3: 1:50,000 | Project Ref. No. A96PEA | Stage: Stage 2
 © Crown copyright and database right (2020). All rights reserved. OS 100046668.
 Contains public sector information licensed under the Open Government Licence v3.0.

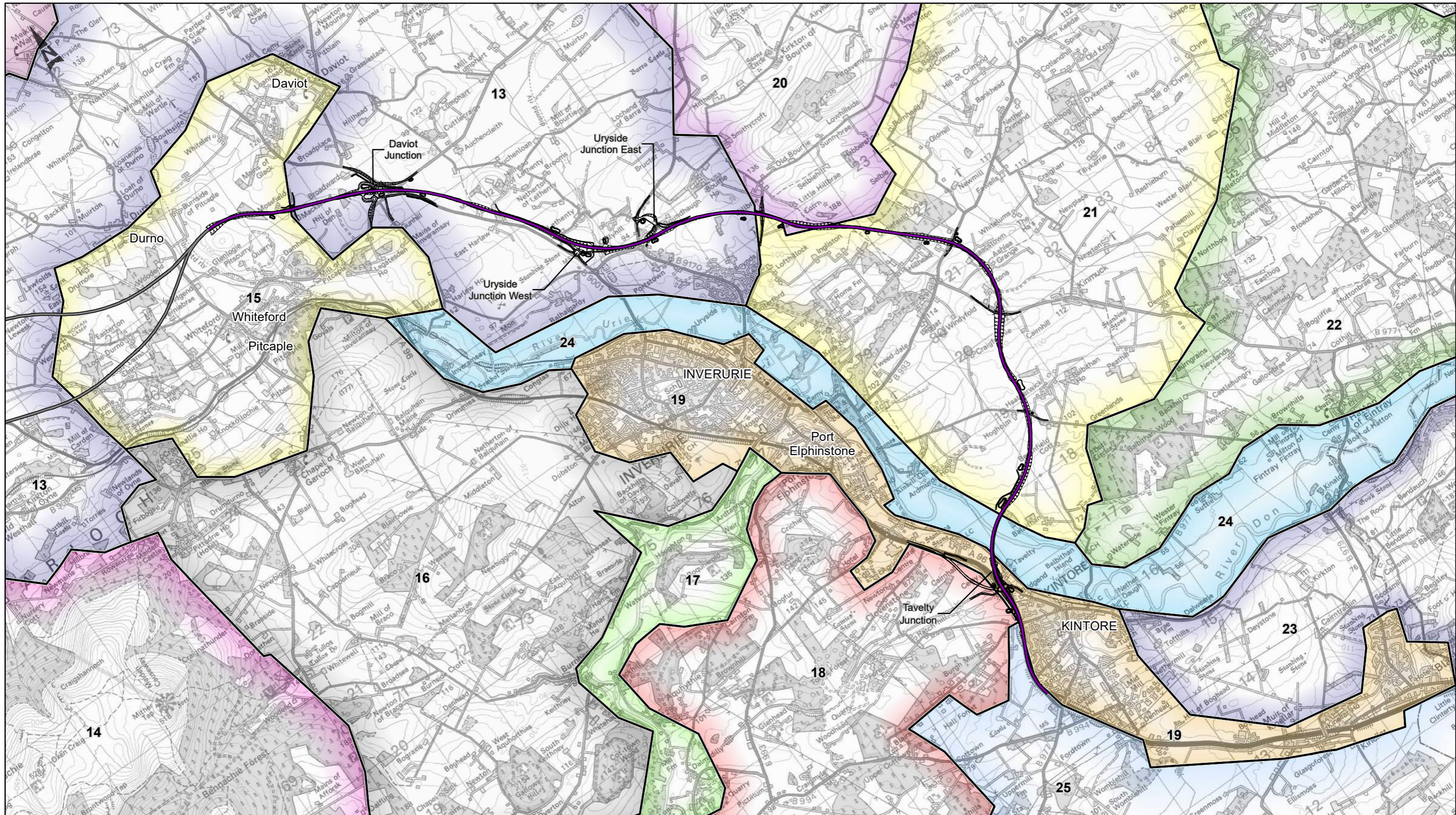
Project Name
A96 Dualling East of Huntly to Aberdeen

Map Title
Figure 17.17

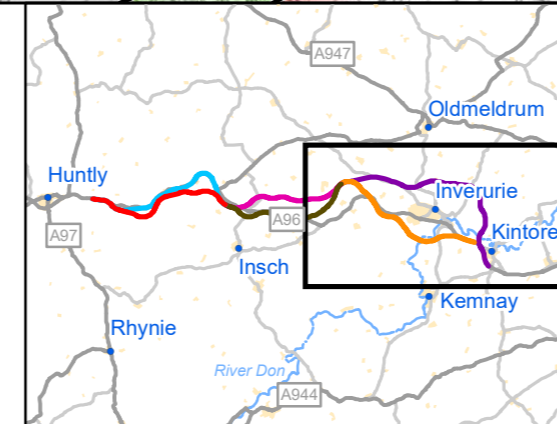
Local Landscape Character Areas
Brown Route Option
Sheet 1 of 1

Map Number	Project	Originator	Volume
A96PEA	-	AMAR	-
SWI	-	MP	-
Location	-	Type	Role
			Number

Suitability	Suitability Description	Revision
A	Approved For Stage Complete	C01



- Route Option**
 Violet
 Adjoining
- Local Landscape Character Area (with ID)**
 LLCA boundary
- Huntly
 - A97 Corridor
 - Ba' Hill and Surrounds
 - Strathbogie Corridor
 - Mains of Newtongary
 - Dummuies to Stoneyfield
 - Ridge from Garty to Hill of Tillymorgan
 - Bisset Moss
 - Ythanwells
 - Insch Basin
 - Low Area from Colpy to Fisherford
 - Hill of Rothmaise to Hill of Easteron
 - Old Rayne to Harlaw
 - Bennachie and Surrounds
 - Pitcaple to Daviot
 - Wooded Farmland South of Chapel of Garioch
 - River Don Wooded Corridor
 - Wooded Farmland around Kemnay
 - Inverurie and Settlement Corridor
 - Oldmeldrum and Surrounds
 - Keith Hall and Surrounds
 - Farmland East of Newmachar
 - Hill of Marcus
 - River Don Open Corridor
 - Open Farmland South of Kintore



ASS DUALLING
 EAST OF HUNTLY TO ABERDEEN

Amey Arup
 TRANSPORT SCOTLAND

C01	First Issue				
	ACEN	MMAT	JSIM	LWAR	NHAC
	16/11/20	16/11/20	18/11/20	19/11/20	20/11/10
Revision	Created	Checked	Reviewed	Approved	Authorised

Kilometres
 0 1 2 3 4

Scale @ A3: 1:50,000 | Project Ref. No. A96PEA | Stage: Stage 2
 © Crown copyright and database right (2020). All rights reserved. OS 100046668.
 Contains public sector information licensed under the Open Government Licence v3.0.

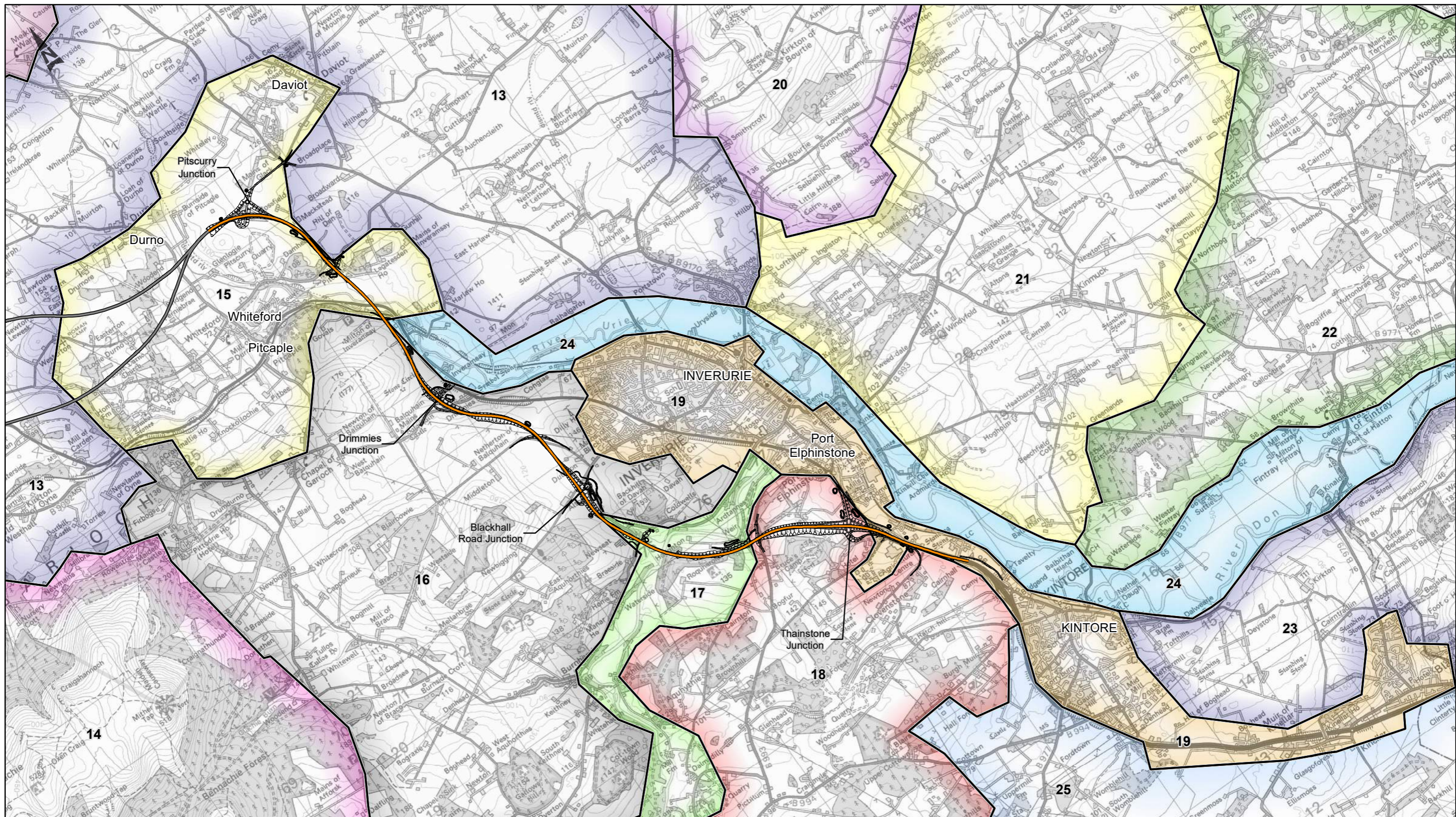
Project Name
A96 Dualling East of Huntly to Aberdeen

Map Title
Figure 17.18

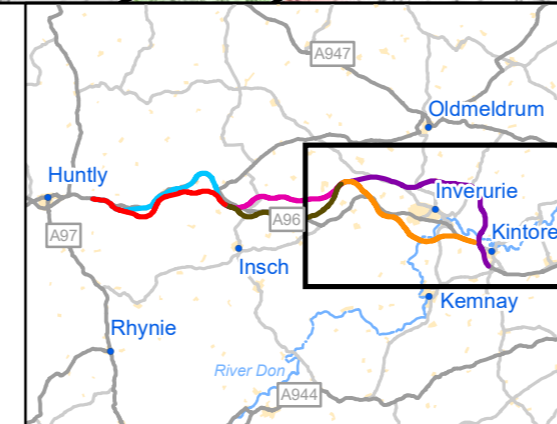
Local Landscape Character Areas
Violet Route Option
Sheet 1 of 1

Map Number	Project	Originator	Volume
A96PEA	-	AMAR	-
SWI	-	MP	-
Location	-	LL	-
		Type	Role
			Number

Suitability	Suitability Description	Revision
A	Approved For Stage Complete	C01



- Route Option**
 Orange
 Adjoining
- Local Landscape Character Area (with ID)**
 LLCA boundary
- 1. Huntly
 - 2. A97 Corridor
 - 3. Ba' Hill and Surrounds
 - 4. Strathbogie Corridor
 - 5. Mains of Newtongary
 - 6. Dummuies to Stoneyfield
 - 7. Ridge from Garty to Hill of Tillymorgan
 - 8. Bisset Moss
 - 9. Ythanwells
 - 10. Inch Basin
 - 11. Low Area from Colpy to Fisherford
 - 12. Hill of Rothmaise to Hill of Easteron
 - 13. Old Rayne to Harlaw
 - 14. Bennachie and Surrounds
 - 15. Pitcaple to Daviot
 - 16. Wooded Farmland South of Chapel of Garioch
 - 17. River Don Wooded Corridor
 - 18. Wooded Farmland around Kemnay
 - 19. Inverurie and Settlement Corridor
 - 20. Oldmeldrum and Surrounds
 - 21. Keith Hall and Surrounds
 - 22. Farmland East of Newmachar
 - 23. Hill of Marcus
 - 24. River Don Open Corridor
 - 25. Open Farmland South of Kintore



ASS DUALLING
 EAST OF HUNTLY TO ABERDEEN

Amey Arup
 TRANSPORT SCOTLAND

C01	First Issue				
	ACEN	MMAT	JSIM	LWAR	NHAC
	16/11/20	16/11/20	18/11/20	19/11/20	20/11/10
Revision	Created	Checked	Reviewed	Approved	Authorised

Kilometres
 0 1 2 3 4

Scale @ A3: 1:50,000 | Project Ref. No. A96PEA | Stage: Stage 2
 © Crown copyright and database right (2020). All rights reserved. OS 100046668.
 Contains public sector information licensed under the Open Government Licence v3.0.

Project Name A96 Dualling East of Huntly to Aberdeen			
Map Title Figure 17.19 Local Landscape Character Areas Orange Route Option Sheet 1 of 1			
Map Number Project A96PEA	Originator AMAR	Volume - ELS	-
SWI Location	- MP - LL - 000019 Type Role Number		
Suitability A	Suitability Description Approved For Stage Complete	Revision C01	