

The A9 Trunk Road (Tomatin to Moy)
(Extinguishment of Public Rights of Way)
Order 2021

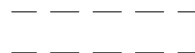
SCALE

Key Plan - 1:20,000

Order Plan : ROW1, ROW2 and ROW3 - 1:2500

LEGEND


Associated Road Proposals

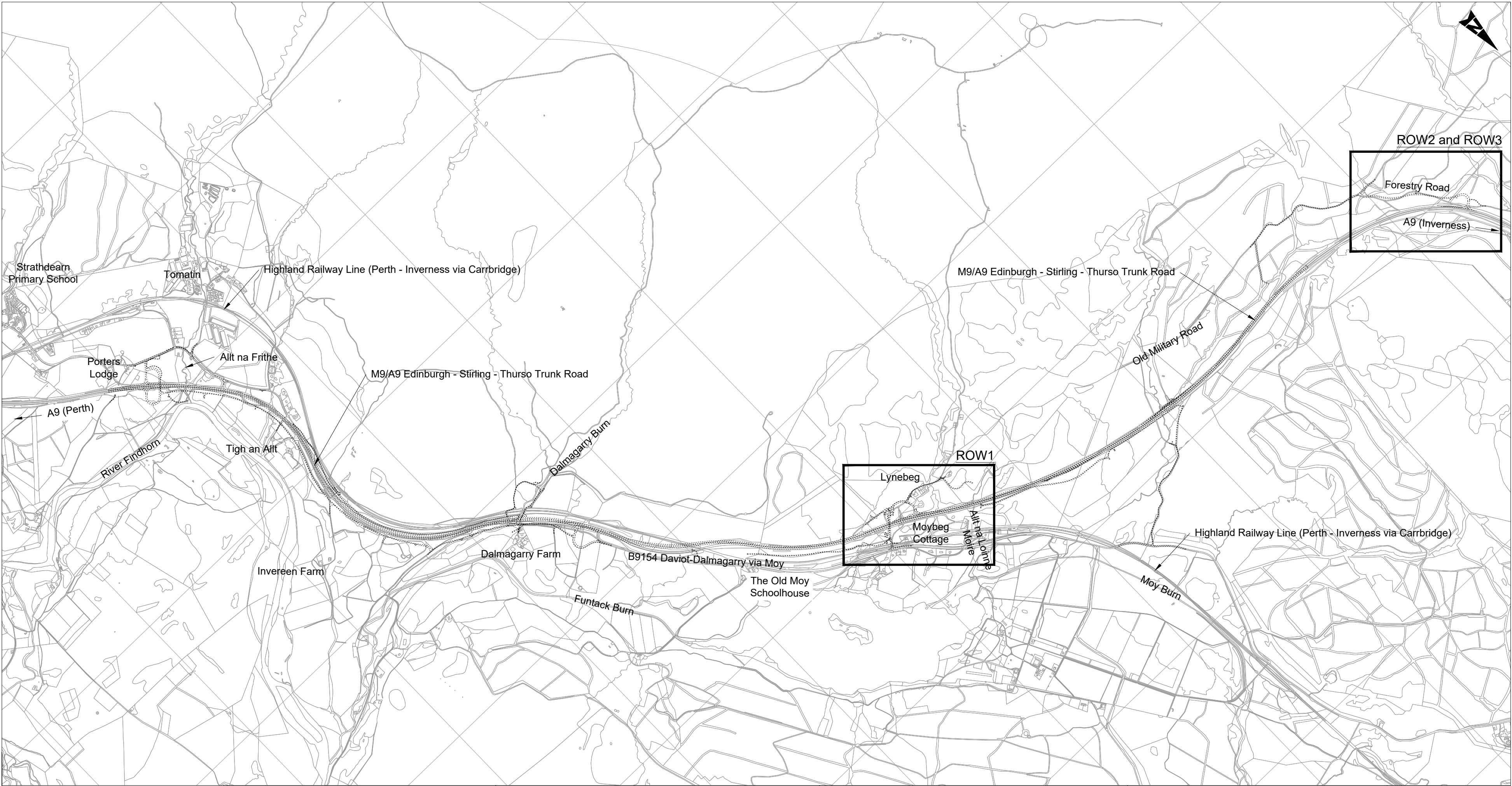


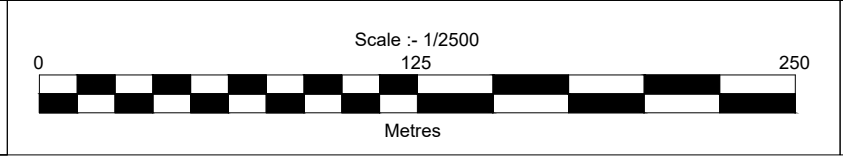
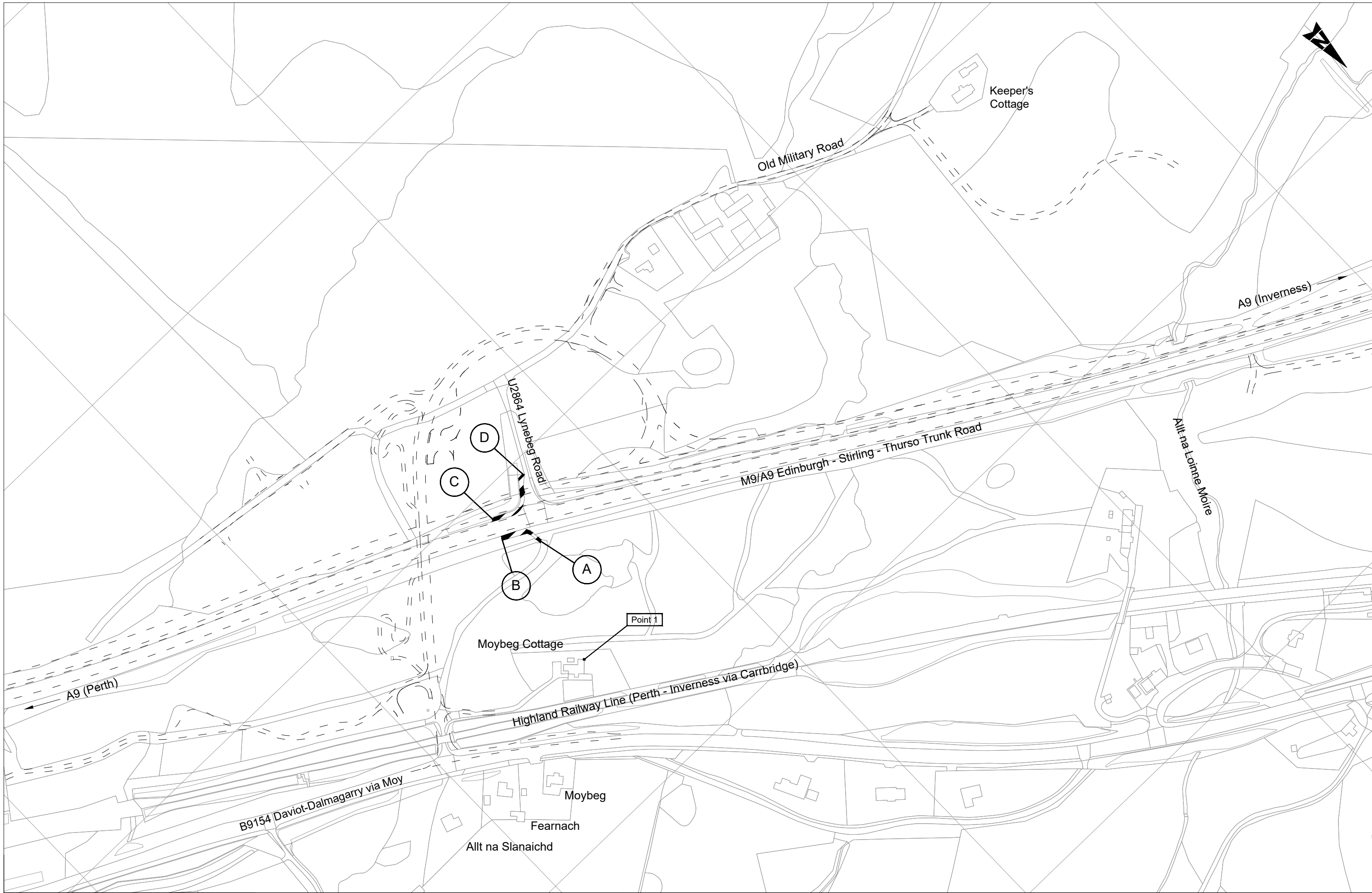
Right of Way to be Extinguished

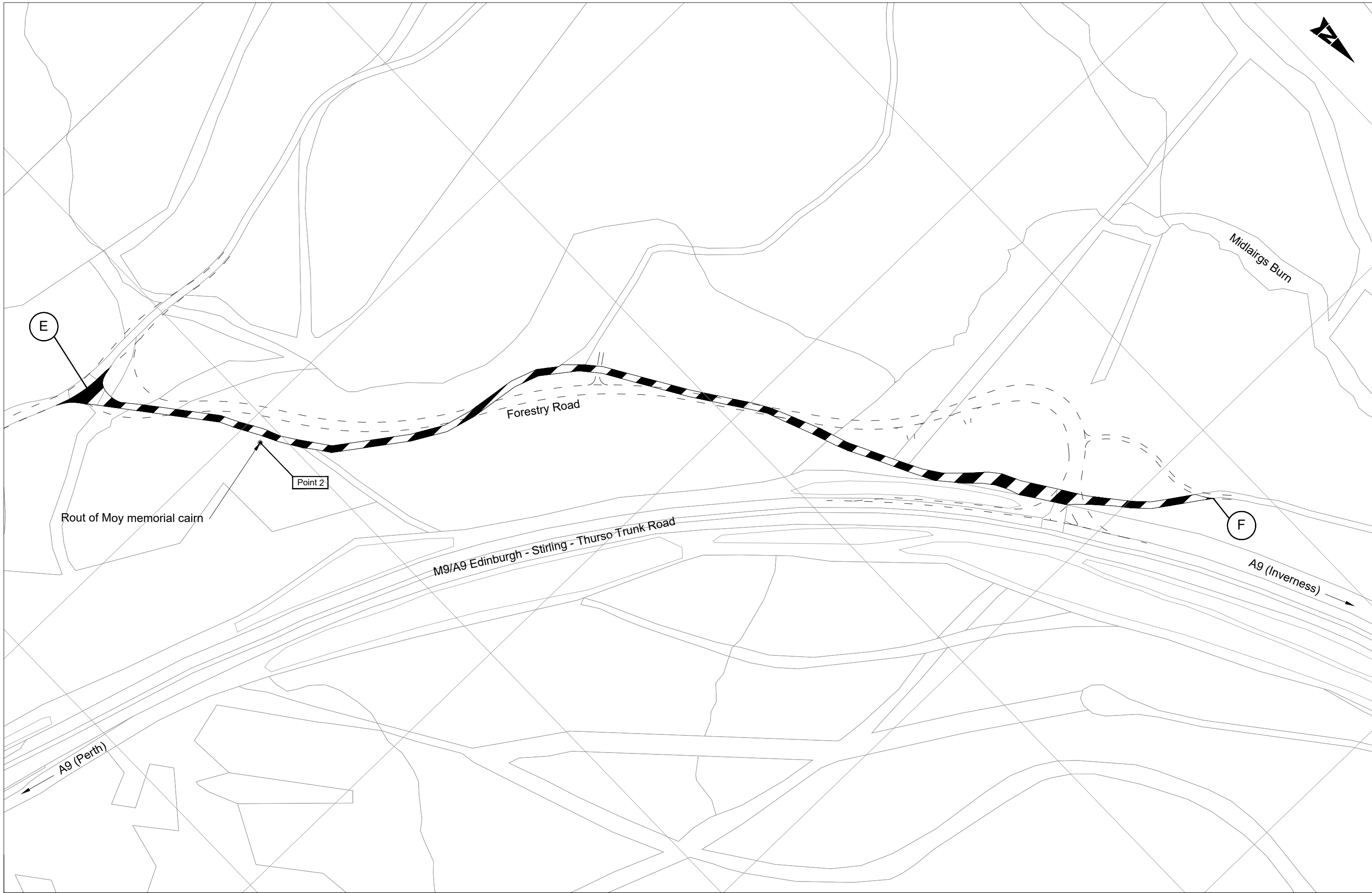


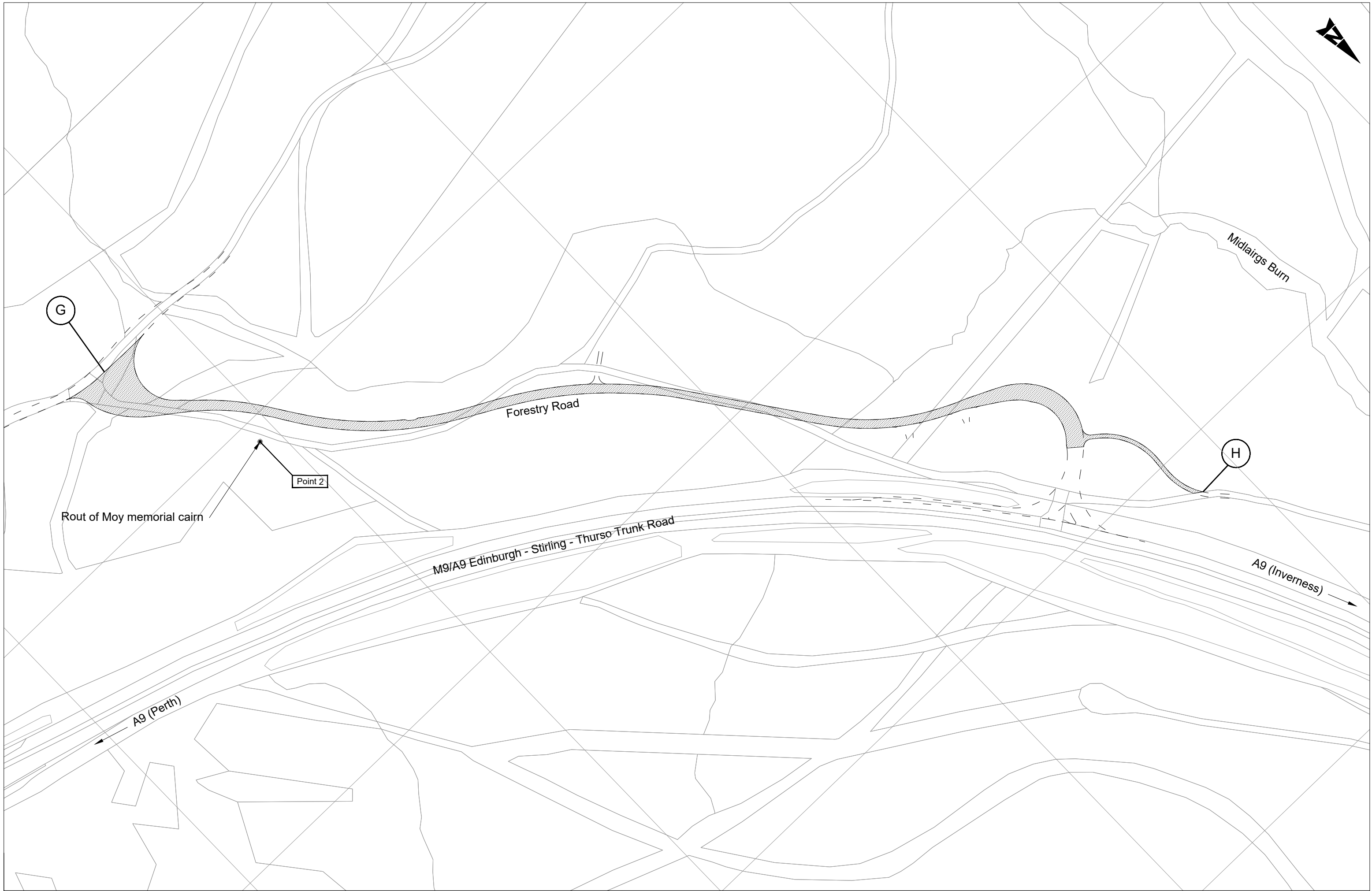
Alternative Right of Way to be Provided











G

H

Point 2

Forestry Road

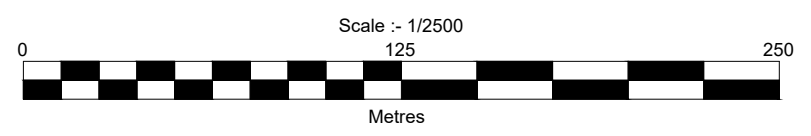
M9/A9 Edinburgh - Stirling - Thurso Trunk Road

A9 (Inverness)

A9 (Perth)

Rout of Moy memorial cairn

Midlaigs Burn



Reproduced by permission of Ordnance Survey on behalf of HMSO. © Crown copyright and database right 2021. All rights reserved. Ordnance Survey Licence number 100046668

The A9 Trunk Road (Tomatin to Moy)
(Extinguishment of Public Rights of Way)
Order 2021

plan ROW3