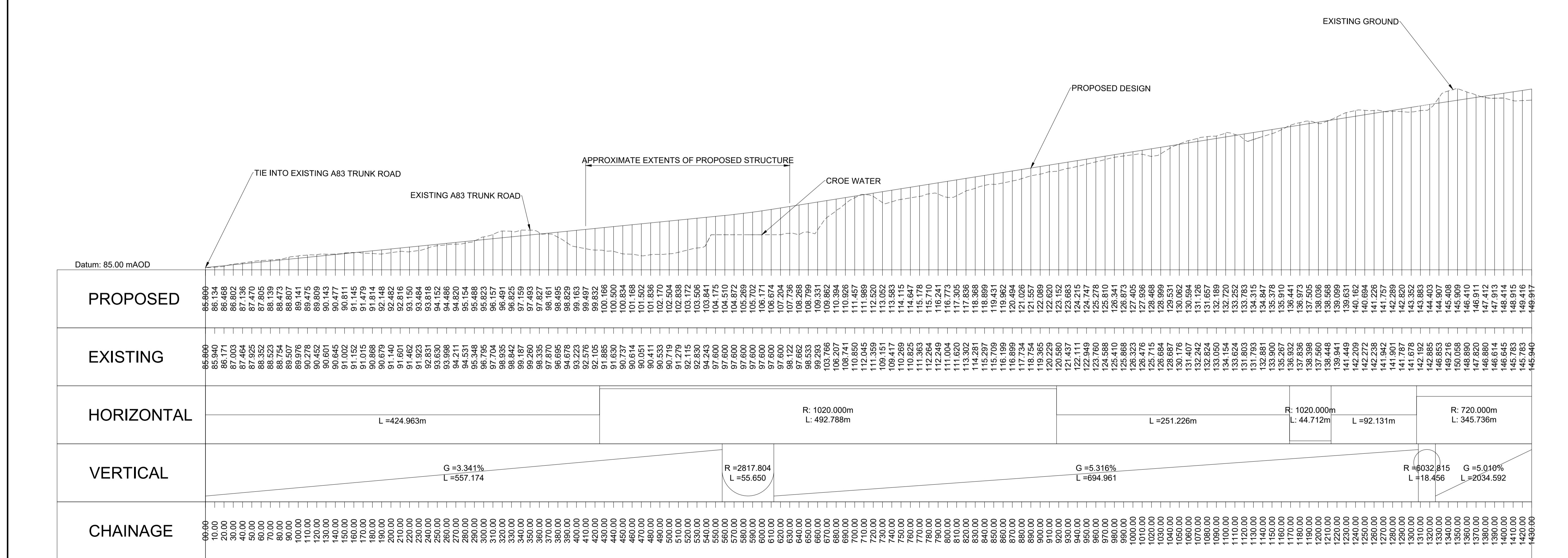
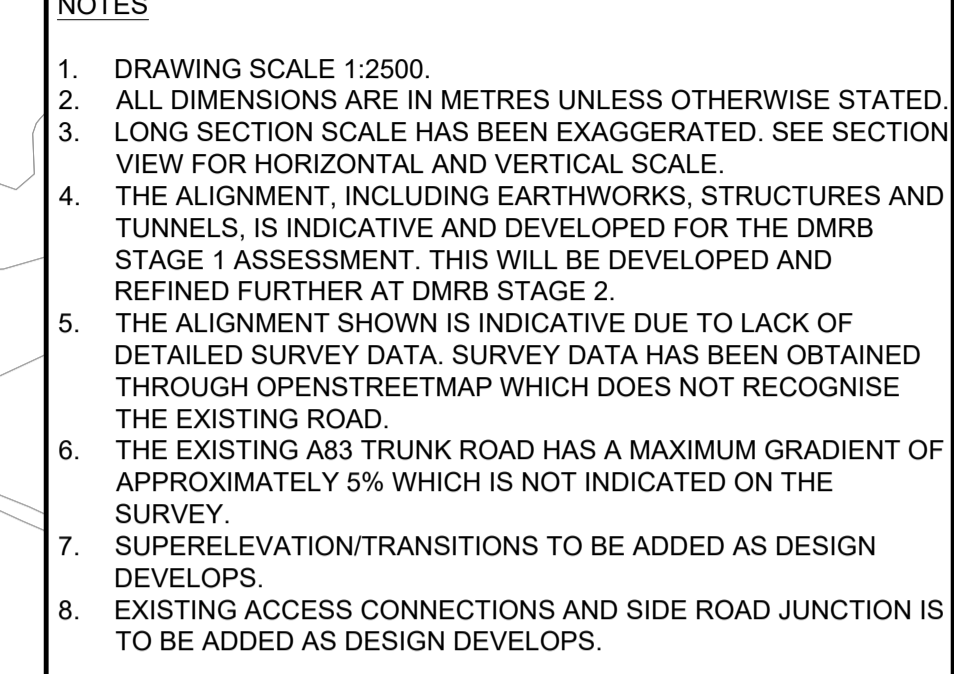


- PLAN LEGEND**
- Earthworks
- SECTION LEGEND**
- Existing Ground
 - Proposed Design
- NOTES**
- DRAWING SCALE 1:2500.
 - ALL DIMENSIONS ARE IN METRES UNLESS OTHERWISE STATED. LONG SECTION SCALE HAS BEEN EXAGGERATED. SEE SECTION VIEW FOR HORIZONTAL AND VERTICAL SCALE.
 - THE ALIGNMENT, INCLUDING EARTHWORKS, STRUCTURES AND TUNNELS, IS INDICATIVE AND DEVELOPED FOR THE DMRB STAGE 1 ASSESSMENT. THIS WILL BE DEVELOPED AND REFINED FURTHER AT DMRB STAGE 2.
 - THE ALIGNMENT SHOWN IS INDICATIVE DUE TO LACK OF DETAILED SURVEY DATA. SURVEY DATA HAS BEEN OBTAINED THROUGH OPENSTREETMAP WHICH DOES NOT RECOGNISE THE EXISTING ROAD.
 - THE EXISTING A83 TRUNK ROAD HAS A MAXIMUM GRADIENT OF APPROXIMATELY 5% WHICH IS NOT INDICATED ON THE SURVEY.
 - SUPERELEVATION/TRANSITIONS TO BE ADDED AS DESIGN DEVELOPS.
 - EXISTING ACCESS CONNECTIONS AND SIDE ROAD JUNCTION IS TO BE ADDED AS DESIGN DEVELOPS.



CO1	29/04/21	ISSUED TO CLIENT	AW	RC	SB	DR
Rev	Rev. Date	Purpose of revision	Orig	Check'd	Rev'd	Apprv'd

Jacobs. AECOM

Client

TRANSPORT SCOTLAND
COMH/DHAIL ALBA

Project

ACCESS ARGYLL & BUTE
[A83]

Drawing title

DMRB STAGE 1 ASSESSMENT
GREEN ROUTE OPTION
PLAN AND PROFILE
SHEET 1 OF 3

Drawing status

A1 - ACCEPTED - BRIEF

Suitability

A1

Scale	1:2500	DO NOT SCALE
Jacobs No.	A83AAB	
Client No.		P01

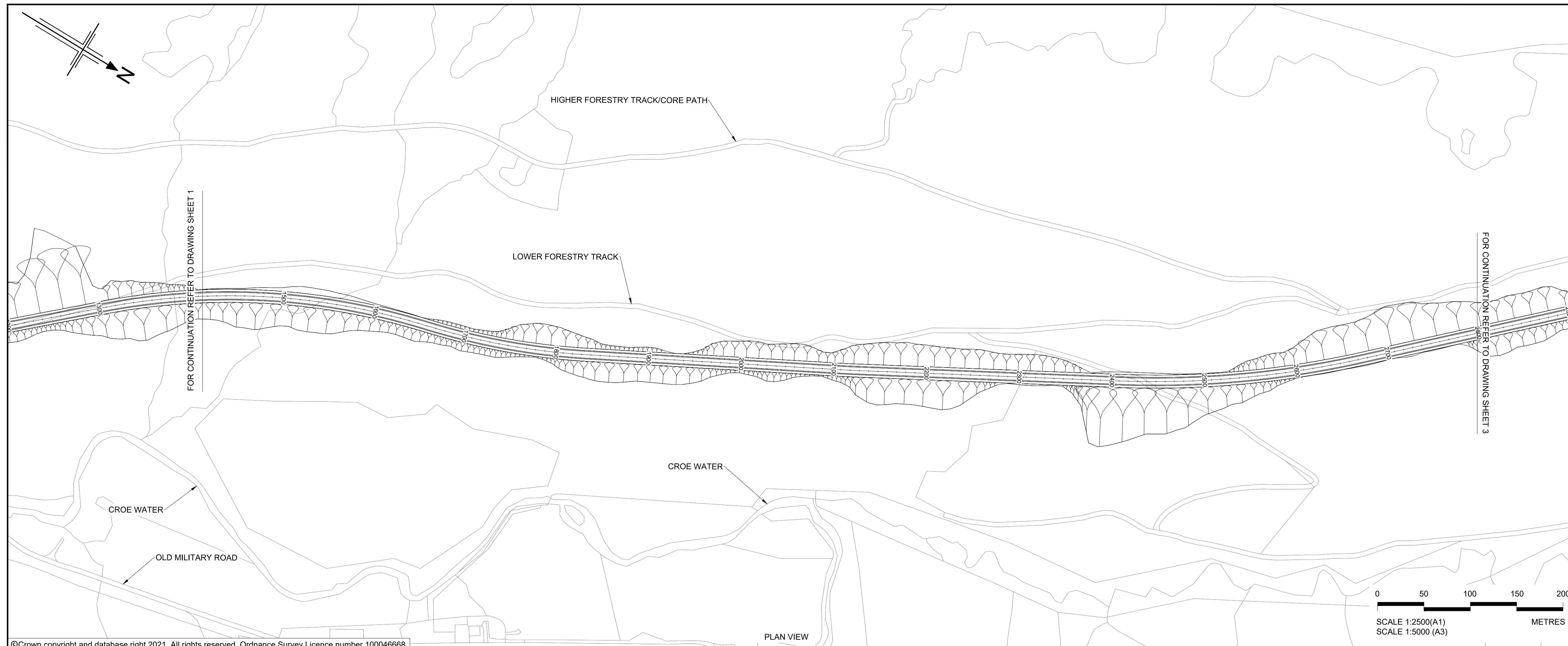
Drawing number

A83AAB-JAC-HML-COR_01-DR-CH-9241

© Crown copyright 2021. You may re-use this information (excluding logos) free of charge in any format or medium, under the terms of the Open Government Licence. To view the licence, visit <http://www.licence.gov.uk> or email open@licence.gov.uk. Where we have identified any third party copyright information you will need to obtain permission from the copyright holder concerned. Limitation: This drawing has been prepared on behalf of, and for the exclusive use of, Jacobs Client, and is subject to, and issued in accordance with, the provisions of the contract between Jacobs and the Client. Jacobs accepts no liability or responsibility whatsoever for, or in respect of, any use of or reliance upon, this report by any third party.

PROPOSAL LONG SECTION CH. 0 - 1400
SCALE: H 1:2500, V 1:833. DATUM: 85.000

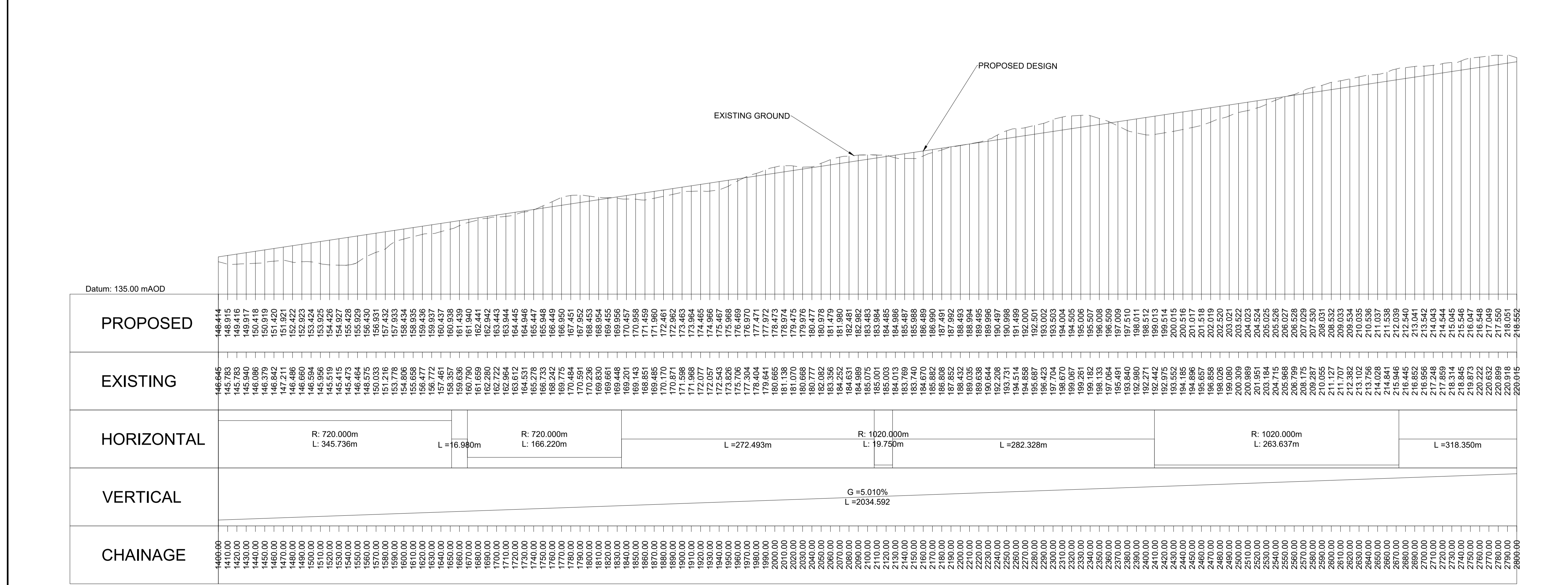
SECTION VIEW



©Crown copyright and database right 2021. All rights reserved. Ordnance Survey Licence number 100046668

- PLAN LEGEND**
- Earthworks symbol
- SECTION LEGEND**
- EXISTING GROUND
 - PROPOSED DESIGN
- NOTES**
- DRAWING SCALE 1:2500.
 - ALL DIMENSIONS ARE IN METRES UNLESS OTHERWISE STATED.
 - LONG SECTION SCALE HAS BEEN EXAGGERATED. SEE SECTION VIEW FOR HORIZONTAL AND VERTICAL SCALE.
 - THE ALIGNMENT, INCLUDING EARTHWORKS, STRUCTURES AND TUNNELS, IS INDICATIVE AND DEVELOPED FOR THE DMRB STAGE 1 ASSESSMENT. THIS WILL BE DEVELOPED AND REFINED FURTHER AT DMRB STAGE 2.
 - THE ALIGNMENT SHOWN IS INDICATIVE DUE TO LACK OF DETAILED SURVEY DATA. SURVEY DATA HAS BEEN OBTAINED THROUGH OPENSTREETMAP WHICH DOES NOT RECOGNISE THE EXISTING ROAD.
 - THE EXISTING A83 TRUNK ROAD HAS A MAXIMUM GRADIENT OF APPROXIMATELY 5% WHICH IS NOT INDICATED ON THE SURVEY.
 - SUPERELEVATION/TRANSITIONS TO BE ADDED AS DESIGN DEVELOPS.
 - EXISTING ACCESS CONNECTIONS AND SIDE ROAD JUNCTION IS TO BE ADDED AS DESIGN DEVELOPS.

- PLAN KEY**
-



PROPOSAL 24 LONG SECTION CH. 1400 - 2800
SCALE: H 1:2500, V 1:833, DATUM: 135.000

SECTION VIEW

C02	28/04/21	ISSUED TO CLIENT	AW	RC	SB	DR
Rev	Rev. Date	Purpose of revision	Orig	Check'd	Rev'd	Apprv'd

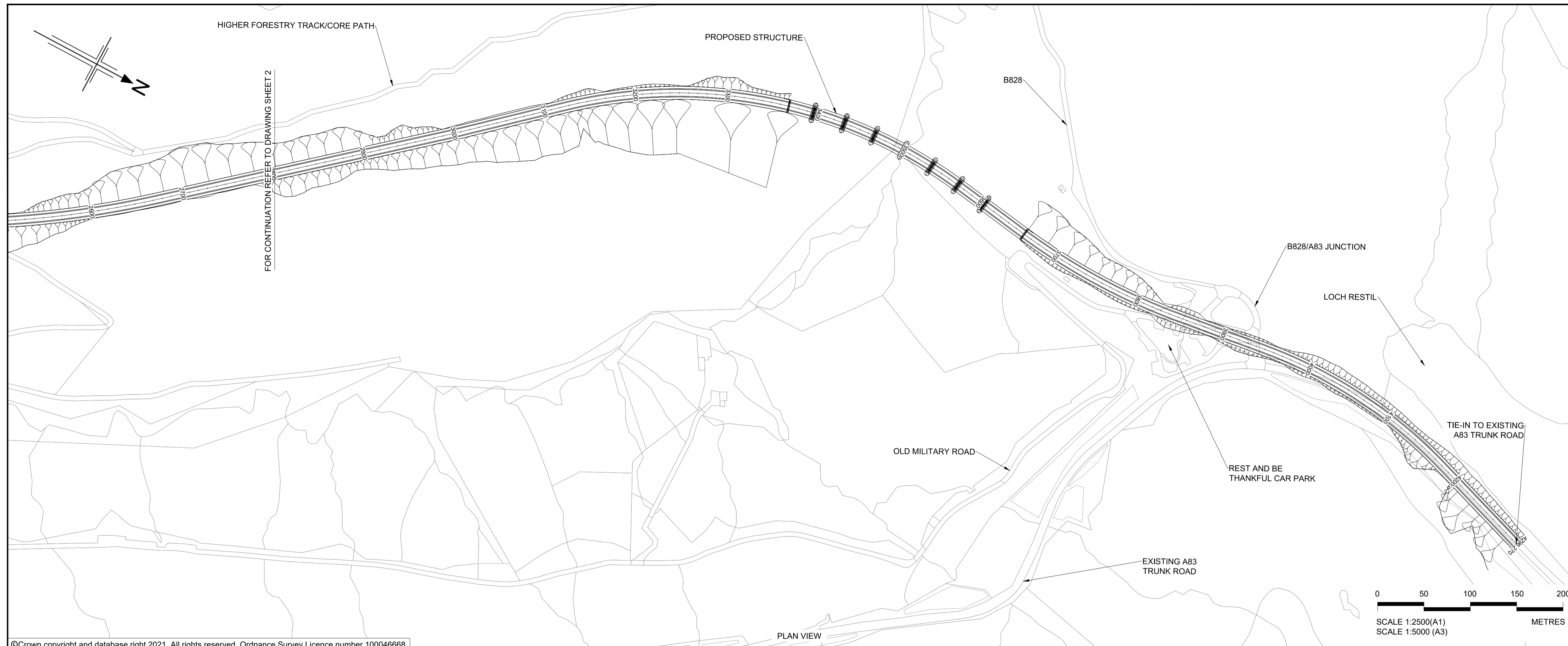


Drawing title
DMRB STAGE 1 ASSESSMENT
GREEN ROUTE OPTION
PLAN AND PROFILE
SHEET 2 OF 3

Drawing status	A1 - ACCEPTED - BRIEF	Suitability	A1
Scale	1:2500	DO NOT SCALE	
Jacobs No.	A83AAB		
Client No.			C02

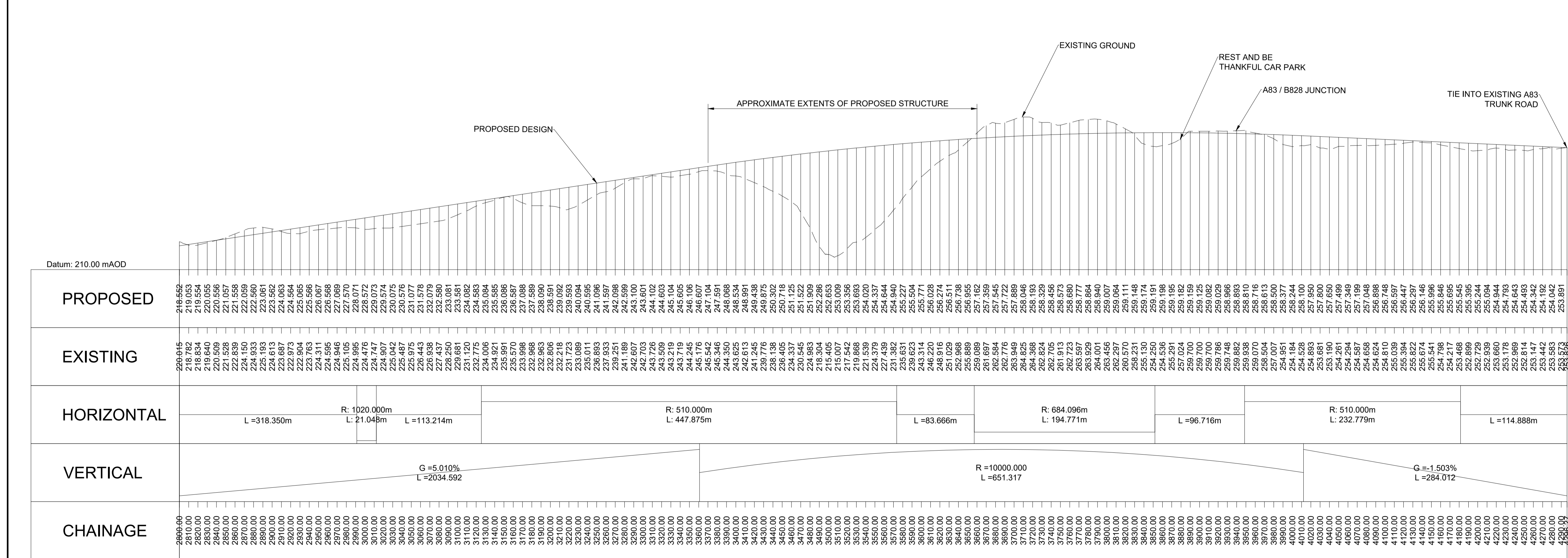
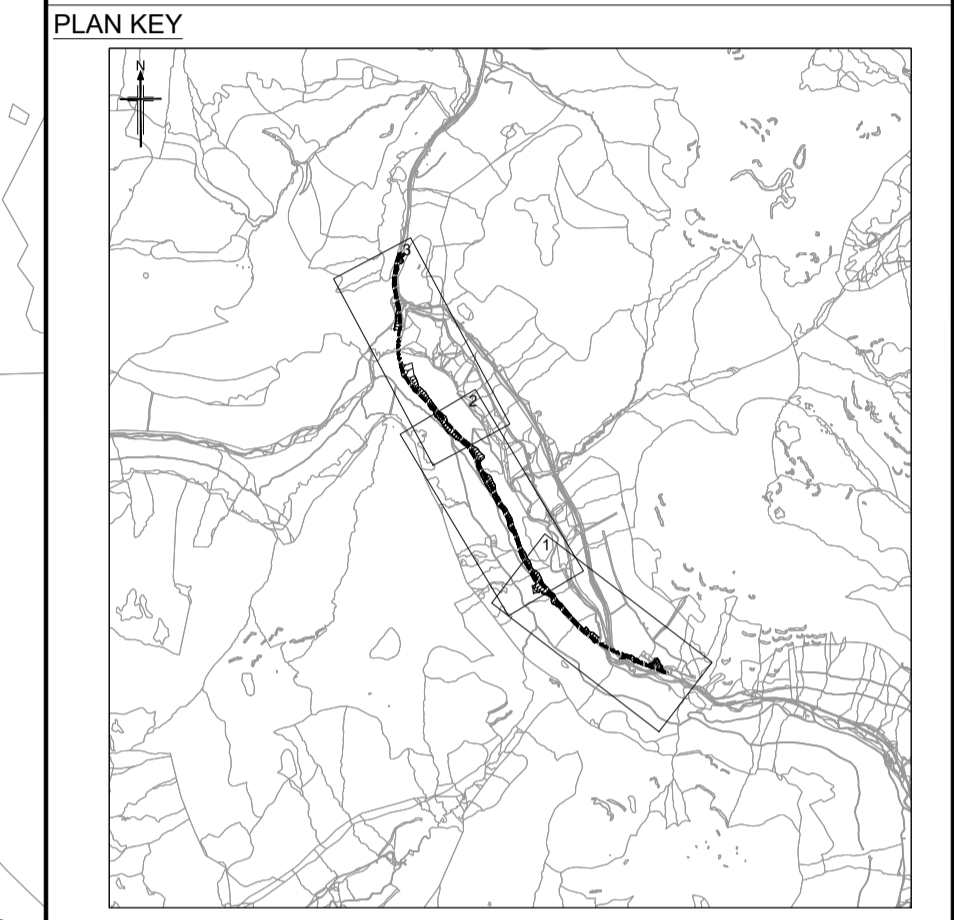
Drawing number
A83AAB-JAC-HML-COR_01-DR-CH-9242

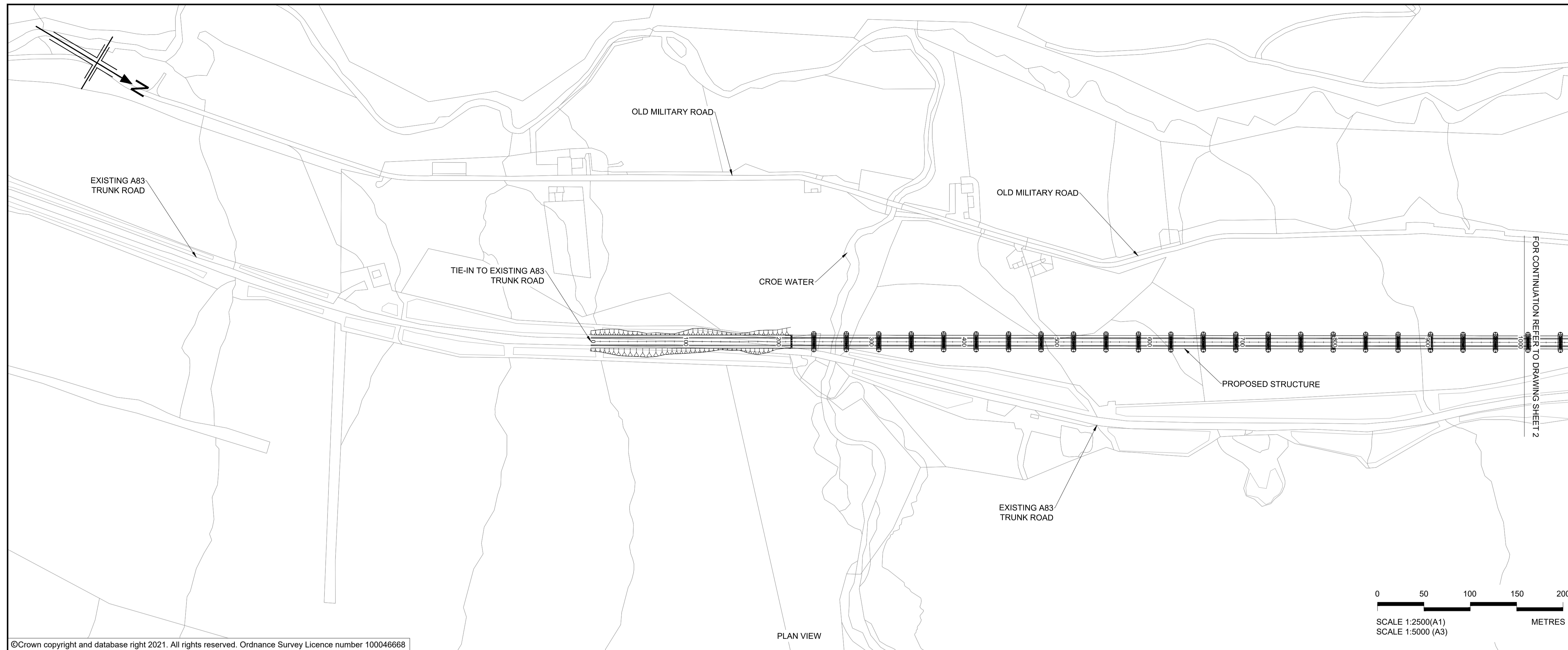
© Crown copyright 2021. You may re-use this information (excluding logos) free of charge in any format or medium, under the terms of the Open Government Licence. To view the licence, visit <http://www.nationalarchives.gov.uk/open-government-licence/> or email cas@nationalarchives.gov.uk. Where we have identified any third party copyright information you will need to obtain permission from the copyright holder(s) concerned. Limitation: This drawing has been prepared on behalf of, and for the exclusive use of, Jacobs Client, and is subject to, and issued in accordance with, the provisions of the contract between Jacobs and the Client. Jacobs accepts no liability or responsibility whatsoever for, or in respect of, any use of or reliance upon, this report by any third party.



©Crown copyright and database right 2021. All rights reserved. Ordnance Survey Licence number 100046668

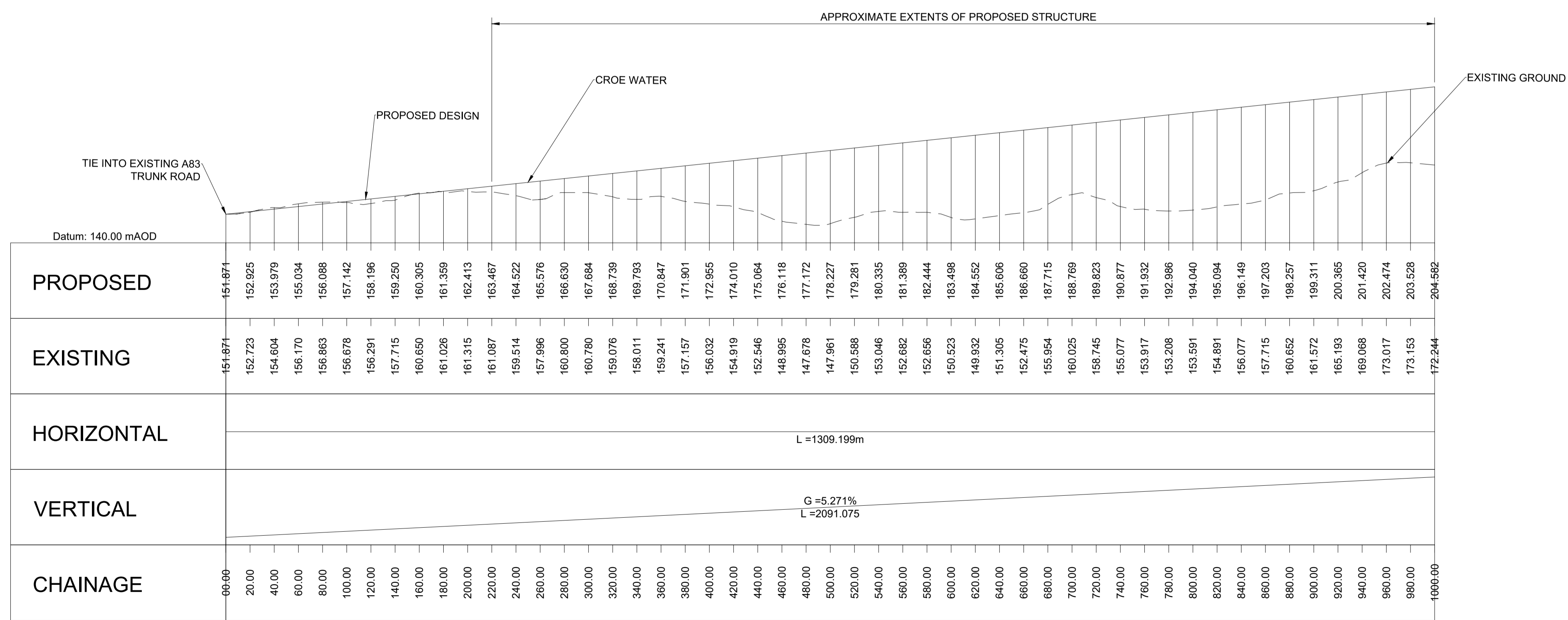
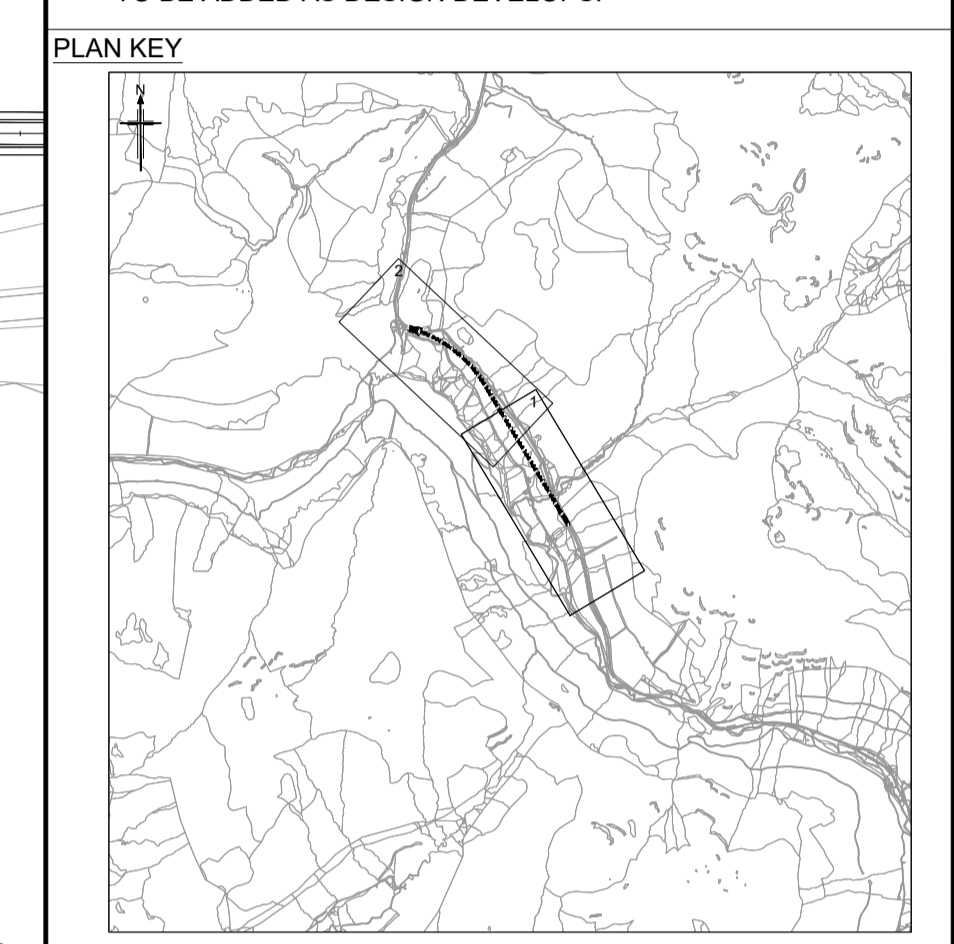
- PLAN LEGEND**
- EARTHWORKS
- SECTION LEGEND**
- EXISTING GROUND
 - PROPOSED DESIGN
- NOTES**
1. DRAWING SCALE 1:2500.
 2. ALL DIMENSIONS ARE IN METRES UNLESS OTHERWISE STATED.
 3. LONG SECTION SCALE HAS BEEN EXAGGERATED. SEE SECTION VIEW FOR HORIZONTAL AND VERTICAL SCALE.
 4. THE ALIGNMENT, INCLUDING EARTHWORKS, STRUCTURES AND TUNNELS, IS INDICATIVE AND DEVELOPED FOR THE DMRB STAGE 1 ASSESSMENT. THIS WILL BE DEVELOPED AND REFINED FURTHER AT DMRB STAGE 2.
 5. THE ALIGNMENT SHOWN IS INDICATIVE DUE TO LACK OF DETAILED SURVEY DATA. SURVEY DATA HAS BEEN OBTAINED THROUGH OPENSTREETMAP WHICH DOES NOT RECOGNISE THE EXISTING ROAD.
 6. THE EXISTING A83 TRUNK ROAD HAS A MAXIMUM GRADIENT OF APPROXIMATELY 5% WHICH IS NOT INDICATED ON THE SURVEY.
 7. SUPERELEVATION/TRANSITIONS TO BE ADDED AS DESIGN DEVELOPS.
 8. EXISTING ACCESS CONNECTIONS AND SIDE ROAD JUNCTION IS TO BE ADDED AS DESIGN DEVELOPS.





©Crown copyright and database right 2021. All rights reserved. Ordnance Survey Licence number 100046668

- PLAN LEGEND**
- Earthworks symbol
- SECTION LEGEND**
- EXISTING GROUND
 - PROPOSED DESIGN
- NOTES**
- DRAWING SCALE 1:2500.
 - ALL DIMENSIONS ARE IN METRES UNLESS OTHERWISE STATED.
 - LONG SECTION SCALE HAS BEEN EXAGGERATED. SEE SECTION VIEW FOR HORIZONTAL AND VERTICAL SCALE.
 - THE ALIGNMENT, INCLUDING EARTHWORKS, STRUCTURES AND TUNNELS, IS INDICATIVE AND DEVELOPED FOR THE DMRB STAGE 1 ASSESSMENT. THIS WILL BE DEVELOPED AND REFINED FURTHER AT DMRB STAGE 2.
 - THE ALIGNMENT SHOWN IS INDICATIVE DUE TO LACK OF DETAILED SURVEY DATA. SURVEY DATA HAS BEEN OBTAINED THROUGH OPENSTREETMAP WHICH DOES NOT RECOGNISE THE EXISTING ROAD.
 - THE EXISTING A83 TRUNK ROAD HAS A MAXIMUM GRADIENT OF APPROXIMATELY 5% WHICH IS NOT INDICATED ON THE SURVEY.
 - SUPERELEVATION/TRANSITIONS TO BE ADDED AS DESIGN DEVELOPS.
 - EXISTING ACCESS CONNECTIONS AND SIDE ROAD JUNCTION IS TO BE ADDED AS DESIGN DEVELOPS.



LONG SECTION CH. 0 - 1000
SCALE: H 1:2500, V 1:1250, DATUM: 140.000

SECTION VIEW

C02	29/04/21	ISSUED TO CLIENT	AW	RC	SB	DR
Rev	Rev. Date	Purpose of revision	Orig	Check'd	Rev'd	Apprv'd

Jacobs. AECOM

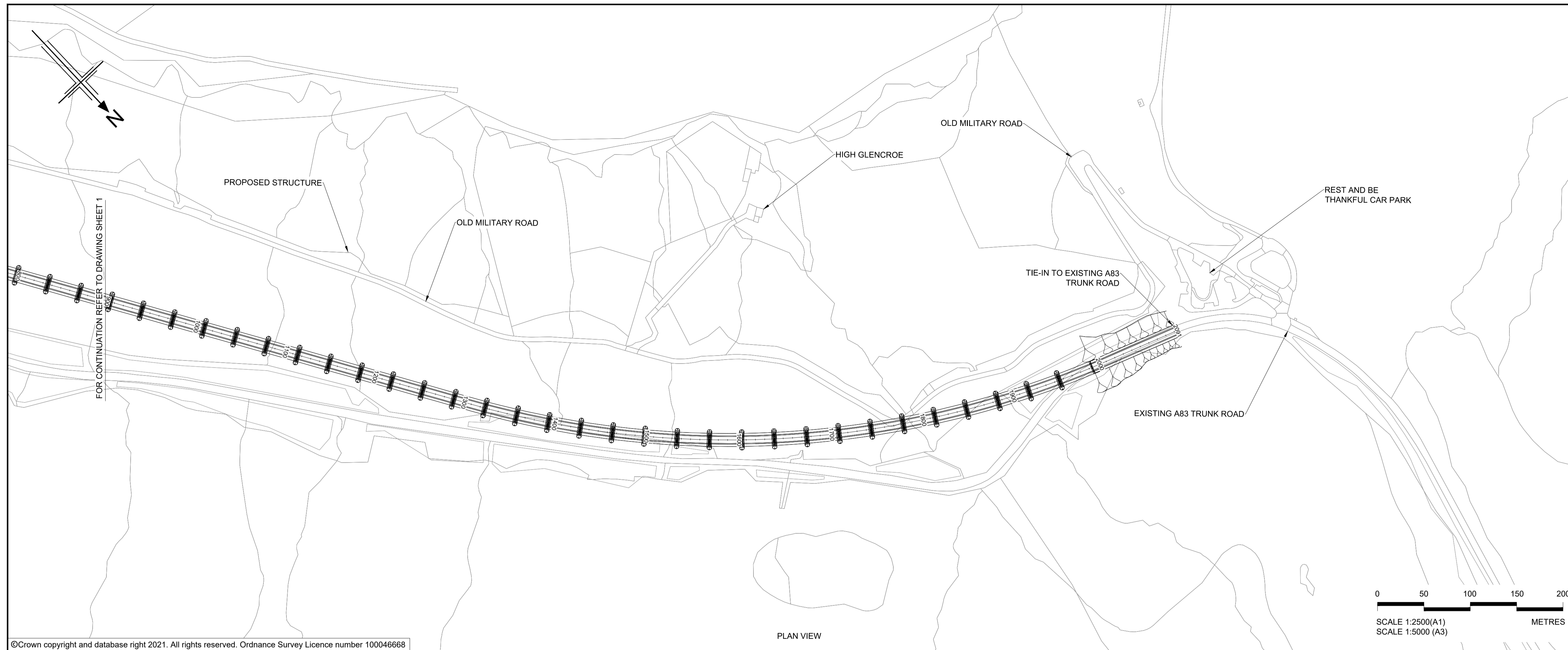


Client
Project
Drawing title
**DMRB STAGE 1 ASSESSMENT
YELLOW ROUTE OPTION
PLAN AND PROFILE
SHEET 1 OF 2**

Drawing status	A1 - ACCEPTED - BRIEF	Suitability	A1
Scale	1:2500	DO NOT SCALE	
Jacobs No.	A83AAB	Rev	
Client No.		Rev	C02

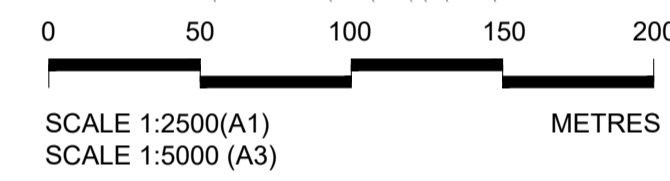
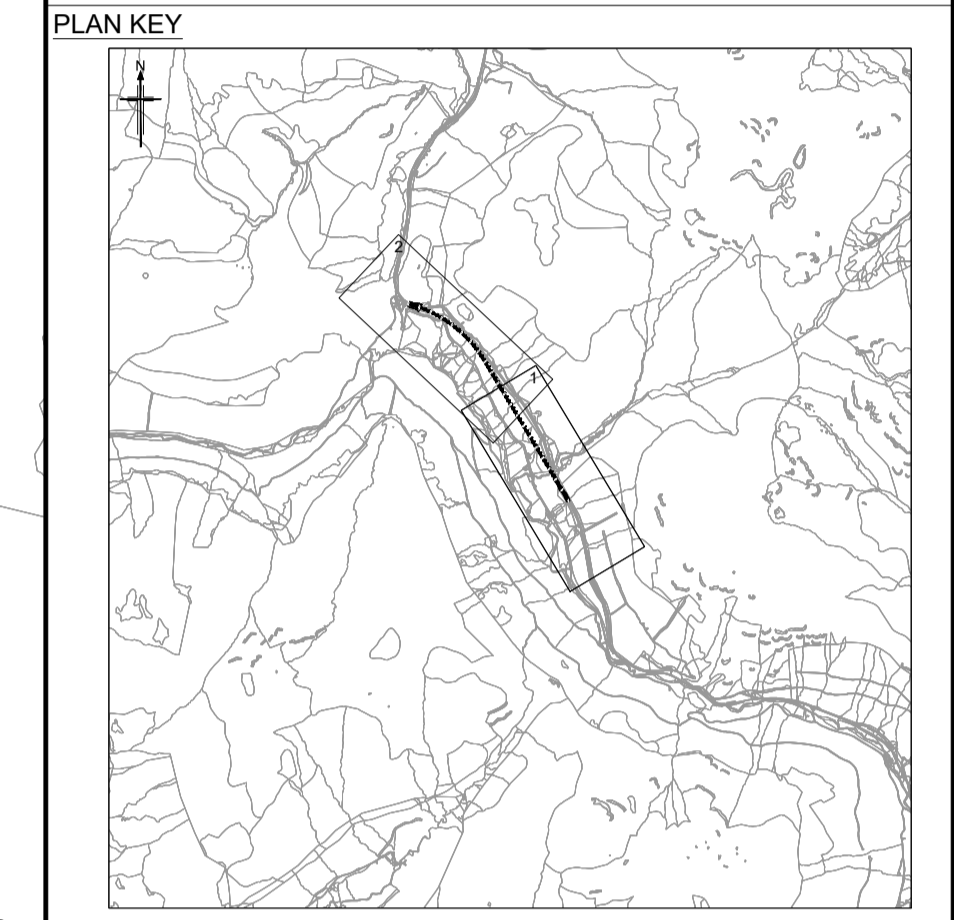
Drawing number
A83AAB-JAC-HML-COR_01-DR-CH-9251

© Crown copyright 2021. You may re-use this information (excluding logos) free of charge in any format or medium, under the terms of the Open Government Licence. To view the licence, visit <http://www.nationalarchives.gov.uk/doc/open-government-licence/version/3/>. Where we have identified any third party copyright information you will need to obtain permission from the copyright holder(s) concerned. This drawing has been prepared on behalf of, and for the exclusive use of, Jacobs Client, and is subject to, and issued in accordance with, the provisions of the contract between Jacobs and the Client. Jacobs accepts no liability or responsibility whatsoever for, or in respect of, any use of or reliance upon, this report by any third party.



©Crown copyright and database right 2021. All rights reserved. Ordnance Survey Licence number 100046668

- PLAN LEGEND**
- ▤▤▤▤ EARTHWORKS
- SECTION LEGEND**
- EXISTING GROUND
 - PROPOSED DESIGN
- NOTES**
1. DRAWING SCALE 1:2500.
 2. ALL DIMENSIONS ARE IN METRES UNLESS OTHERWISE STATED.
 3. LONG SECTION SCALE HAS BEEN EXAGGERATED. SEE SECTION VIEW FOR HORIZONTAL AND VERTICAL SCALE.
 4. THE ALIGNMENT, INCLUDING EARTHWORKS, STRUCTURES AND TUNNELS, IS INDICATIVE AND DEVELOPED FOR THE DMRB STAGE 1 ASSESSMENT. THIS WILL BE DEVELOPED AND REFINED FURTHER AT DMRB STAGE 2.
 5. THE ALIGNMENT SHOWN IS INDICATIVE DUE TO LACK OF DETAILED SURVEY DATA. SURVEY DATA HAS BEEN OBTAINED THROUGH OPENSTREETMAP WHICH DOES NOT RECOGNISE THE EXISTING ROAD.
 6. THE EXISTING A83 TRUNK ROAD HAS A MAXIMUM GRADIENT OF APPROXIMATELY 5% WHICH IS NOT INDICATED ON THE SURVEY.
 7. SUPERELEVATION/TRANSITIONS TO BE ADDED AS DESIGN DEVELOPS.
 8. EXISTING ACCESS CONNECTIONS AND SIDE ROAD JUNCTION IS TO BE ADDED AS DESIGN DEVELOPS.



C02	29/04/21	ISSUED TO CLIENT	AW	RC	SB	DR
Rev	Rev. Date	Purpose of revision	Orig	Check'd	Rev'd	Apprv'd

Jacobs. AECOM

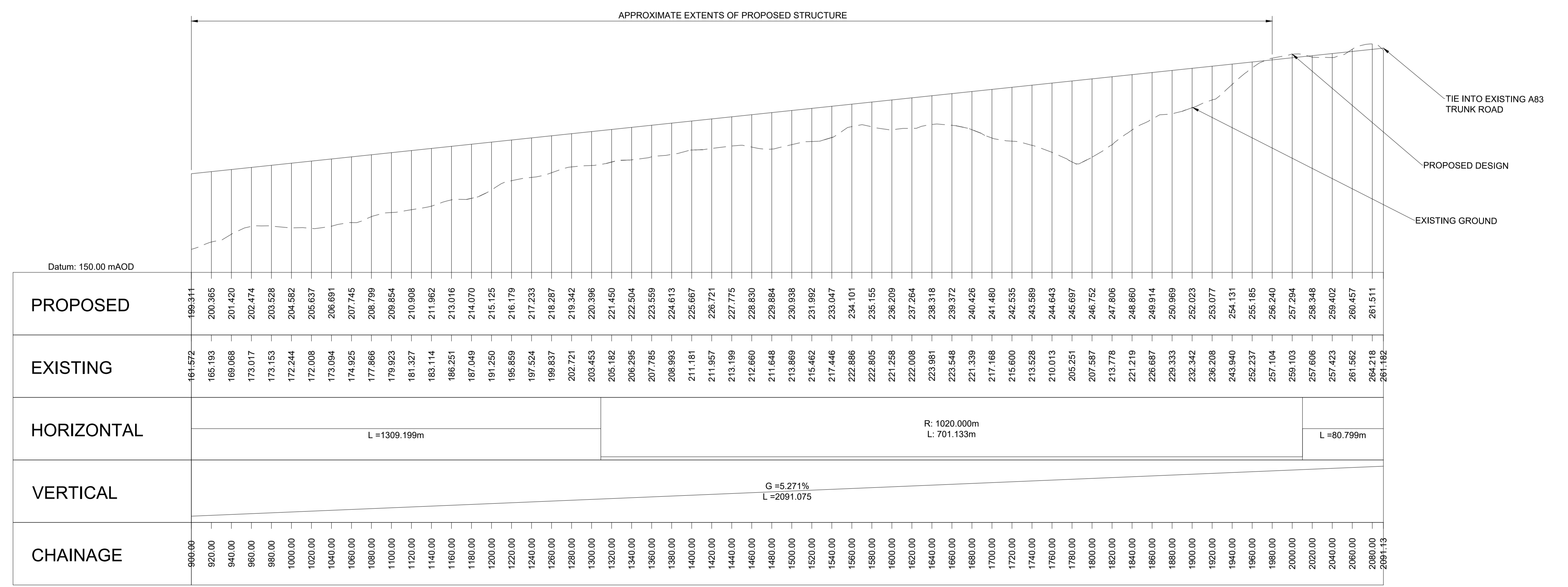


Drawing title
DMRB STAGE 1 ASSESSMENT
YELLOW ROUTE OPTION
PLAN AND PROFILE
SHEET 2 OF 2

Drawing status	A1 - ACCEPTED - BRIEF	Suitability	A1
Scale	1:2500	DO NOT SCALE	
Jacobs No.	A83AAB	Rev	
Client No.		Rev	C02

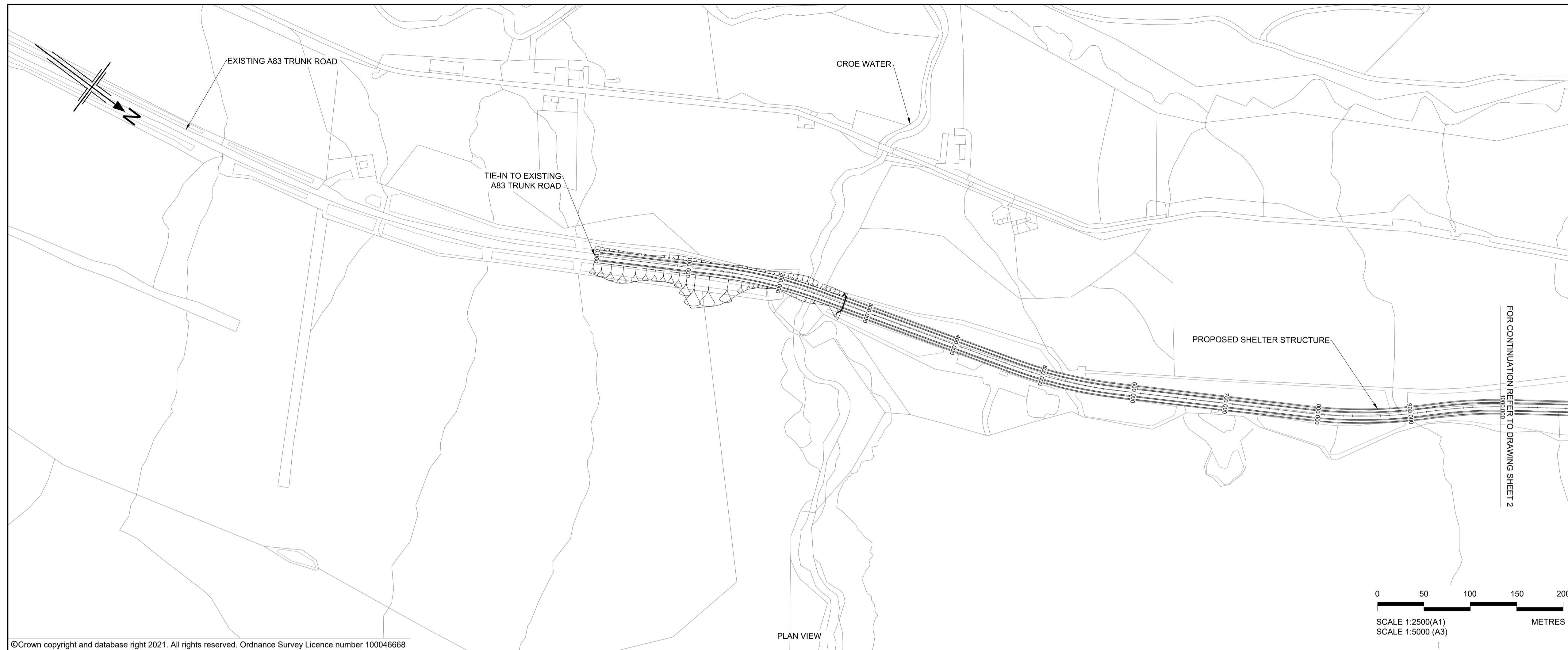
Drawing number
A83AAB-JAC-HML-COR_01-DR-CH-9252

© Crown copyright 2021. You may re-use this information (excluding logos) free of charge in any format or medium, under the terms of the Open Government Licence. To view the licence, visit <http://www.nationalarchives.gov.uk/open-government-licence/> or email open@nationalarchives.gov.uk. Where we have identified any third party copyright information you will need to obtain permission from the copyright holder(s) concerned. Limitation: This drawing has been prepared on behalf of, and for the exclusive use of, Jacobs Client, and is subject to, and issued in accordance with, the provisions of the contract between Jacobs and the Client. Jacobs accepts no liability or responsibility whatsoever for, or in respect of, any use of or reliance upon, this report by any third party.



LONG SECTION CH. 1000 - 2091
 SCALE: H 1:2500, V 1:1250, DATUM: 150.00

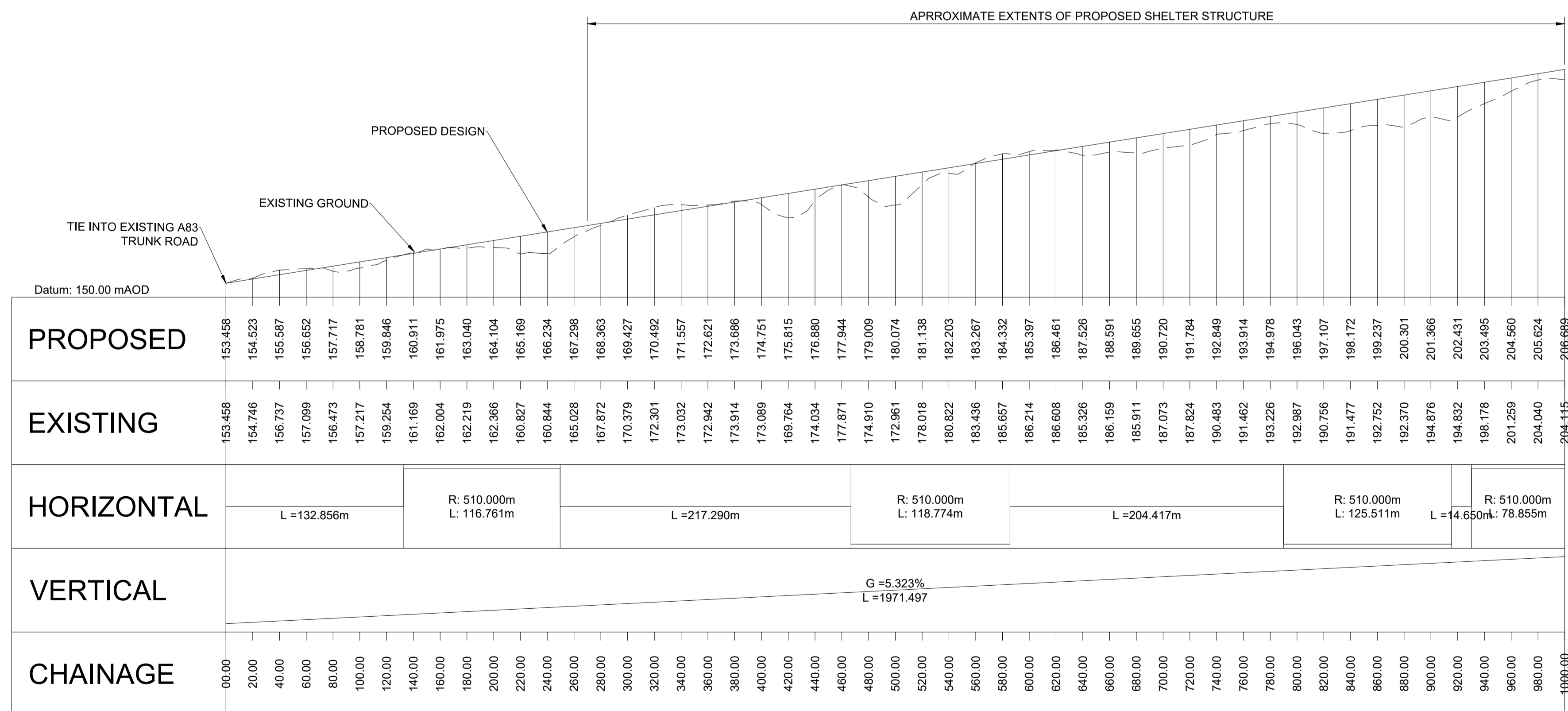
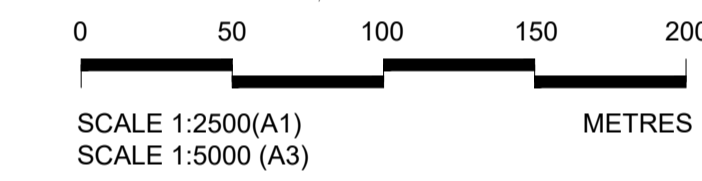
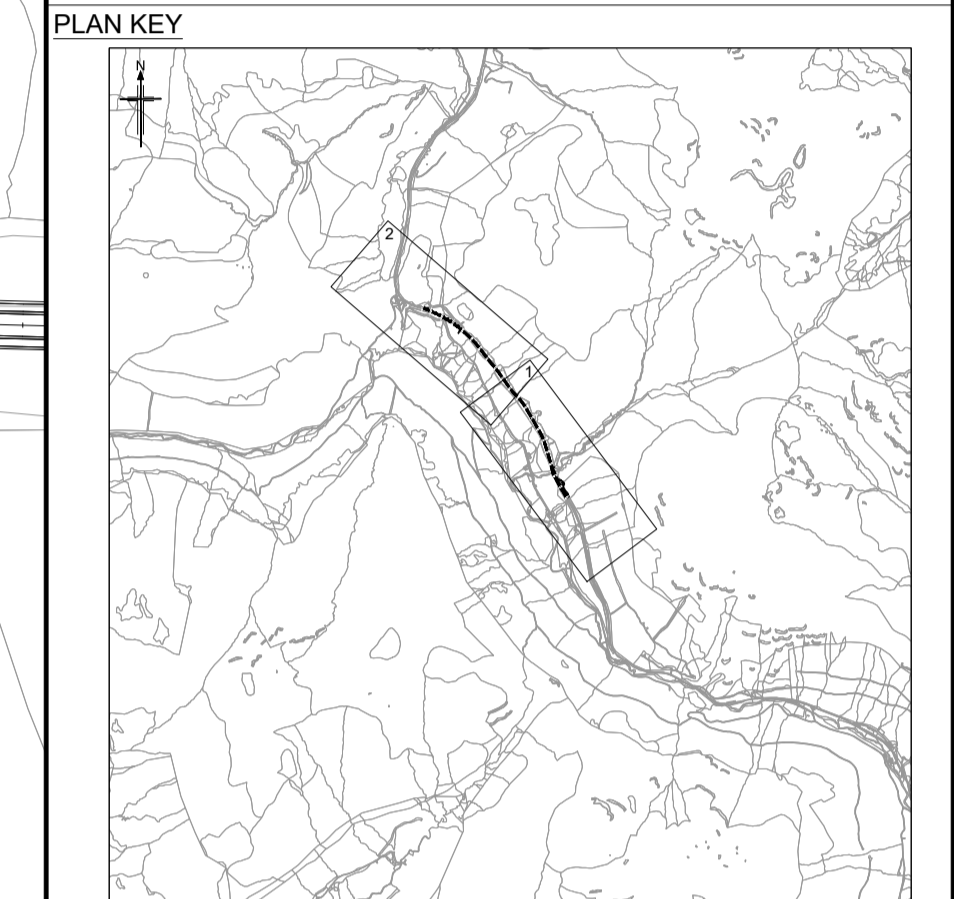
SECTION VIEW



©Crown copyright and database right 2021. All rights reserved. Ordnance Survey Licence number 100046668

- PLAN LEGEND**
- XXXX EARTHWORKS
- SECTION LEGEND**
- EXISTING GROUND
 - PROPOSED DESIGN

- NOTES**
- DRAWING SCALE 1:2500.
 - ALL DIMENSIONS ARE IN METRES UNLESS OTHERWISE STATED.
 - LONG SECTION SCALE HAS BEEN EXAGGERATED. SEE SECTION VIEW FOR HORIZONTAL AND VERTICAL SCALE.
 - THE ALIGNMENT, INCLUDING EARTHWORKS, STRUCTURES AND TUNNELS, IS INDICATIVE AND DEVELOPED FOR THE DMRB STAGE 1 ASSESSMENT. THIS WILL BE DEVELOPED AND REFINED FURTHER AT DMRB STAGE 2.
 - THE ALIGNMENT SHOWN IS INDICATIVE DUE TO LACK OF DETAILED SURVEY DATA. SURVEY DATA HAS BEEN OBTAINED THROUGH OPENSTREETMAP WHICH DOES NOT RECOGNISE THE EXISTING ROAD.
 - THE EXISTING A83 TRUNK ROAD HAS A MAXIMUM GRADIENT OF APPROXIMATELY 5% WHICH IS NOT INDICATED ON THE SURVEY.
 - SUPERELEVATION/TRANSITIONS TO BE ADDED AS DESIGN DEVELOPS.
 - EXISTING ACCESS CONNECTIONS AND SIDE ROAD JUNCTION IS TO BE ADDED AS DESIGN DEVELOPS.



PROPOSAL 26 LONG SECTION CH. 0 - 1000
SCALE: H 1:2500, V 1:833. DATUM: 150.000

SECTION VIEW

C02	29/04/21	ISSUED TO CLIENT	AW	RC	SB	DR
Rev	Rev. Date	Purpose of revision	Orig	Check'd	Rev'd	Apprv'd

Jacobs. AECOM

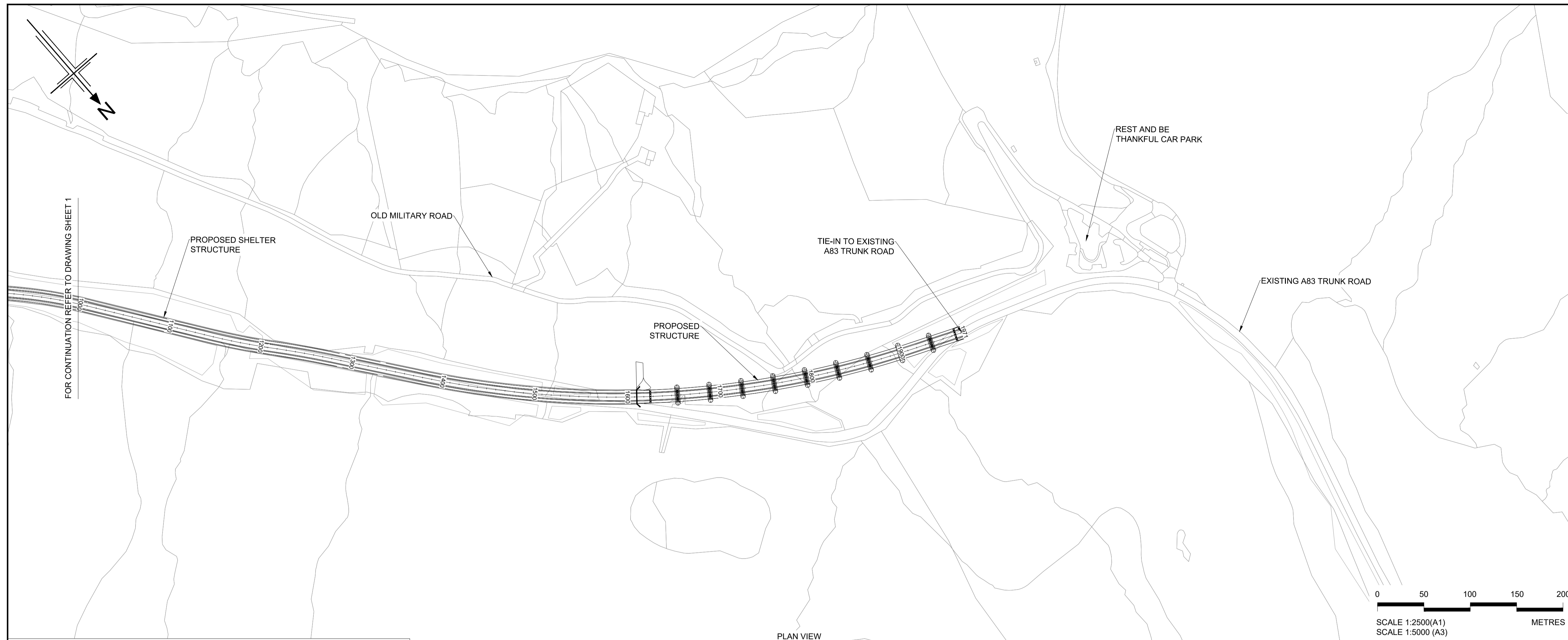


Drawing title
DMRB STAGE 1 ASSESSMENT
BROWN ROUTE OPTION
PLAN AND PROFILE
SHEET 1 OF 2

Drawing status	A1 - ACCEPTED - BRIEF	Suitability	A1
Scale	1:2500	DO NOT SCALE	
Jacobs No.	A83AAB		
Client No.			C02

Drawing number
A83AAB-JAC-HML-COR_01-DR-CH-9261

© Crown copyright 2021. You may re-use this information (excluding logos) free of charge in any format or medium, under the terms of the Open Government Licence. To view the licence, visit <http://www.legislation.gov.uk/ukpga/2004/37/section/1> or email open@legislation.gov.uk. Where we have identified any third party copyright information you will need to obtain permission from the copyright holder to reproduce it. This drawing has been prepared on behalf of, and for the exclusive use of, Jacobs Client, and is subject to, and issued in accordance with, the provisions of the contract between Jacobs and the Client. Jacobs accepts no liability or responsibility whatsoever for, or in respect of, any use of or reliance upon, this report by any third party.



©Crown copyright and database right 2021. All rights reserved. Ordnance Survey Licence number 100046688

PLAN LEGEND

XXXX EARTHWORKS

SECTION LEGEND

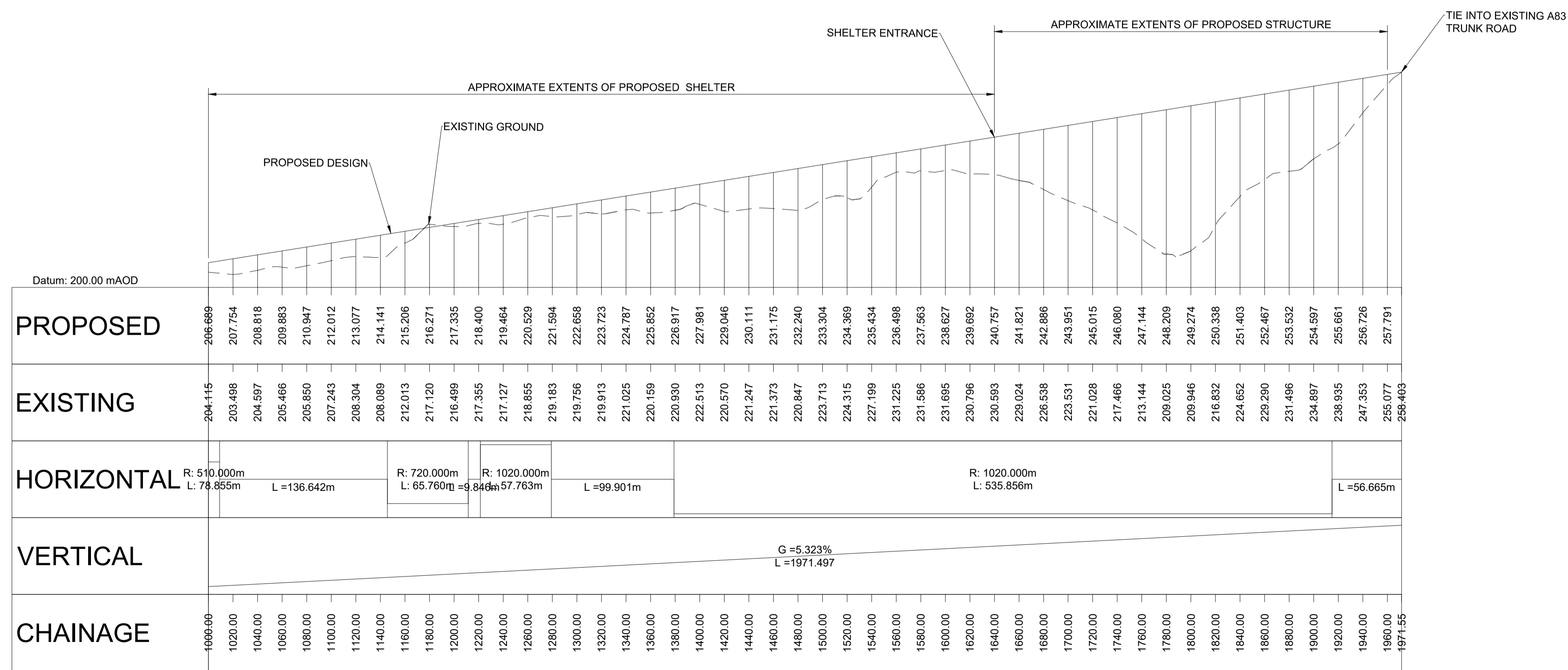
--- EXISTING GROUND

— PROPOSED DESIGN

NOTES

- DRAWING SCALE 1:2500.
- ALL DIMENSIONS ARE IN METRES UNLESS OTHERWISE STATED.
- LONG SECTION SCALE HAS BEEN EXAGGERATED. SEE SECTION VIEW FOR HORIZONTAL AND VERTICAL SCALE.
- THE ALIGNMENT, INCLUDING EARTHWORKS, STRUCTURES AND TUNNELS, IS INDICATIVE AND DEVELOPED FOR THE DMRB STAGE 1 ASSESSMENT. THIS WILL BE DEVELOPED AND REFINED FURTHER AT DMRB STAGE 2.
- THE ALIGNMENT SHOWN IS INDICATIVE DUE TO LACK OF DETAILED SURVEY DATA. SURVEY DATA HAS BEEN OBTAINED THROUGH OPENSTREETMAP WHICH DOES NOT RECOGNISE THE EXISTING ROAD.
- THE EXISTING A83 TRUNK ROAD HAS A MAXIMUM GRADIENT OF APPROXIMATELY 5% WHICH IS NOT INDICATED ON THE SURVEY.
- SUPERELEVATION/TRANSITIONS TO BE ADDED AS DESIGN DEVELOPS.
- EXISTING ACCESS CONNECTIONS AND SIDE ROAD JUNCTION IS TO BE ADDED AS DESIGN DEVELOPS.

PLAN KEY



PROPOSAL 26 LONG SECTION CH. 1000 - 1971
SCALE: H 1:2500, V 1:833, DATUM: 200.000

SECTION VIEW

C02	29/04/21	FOR INFORMATION	AW	RC	SB	DR
Rev	Rev. Date	Purpose of revision	Orig	Check'd	Rev'd	Apprv'd

Jacobs. AECOM

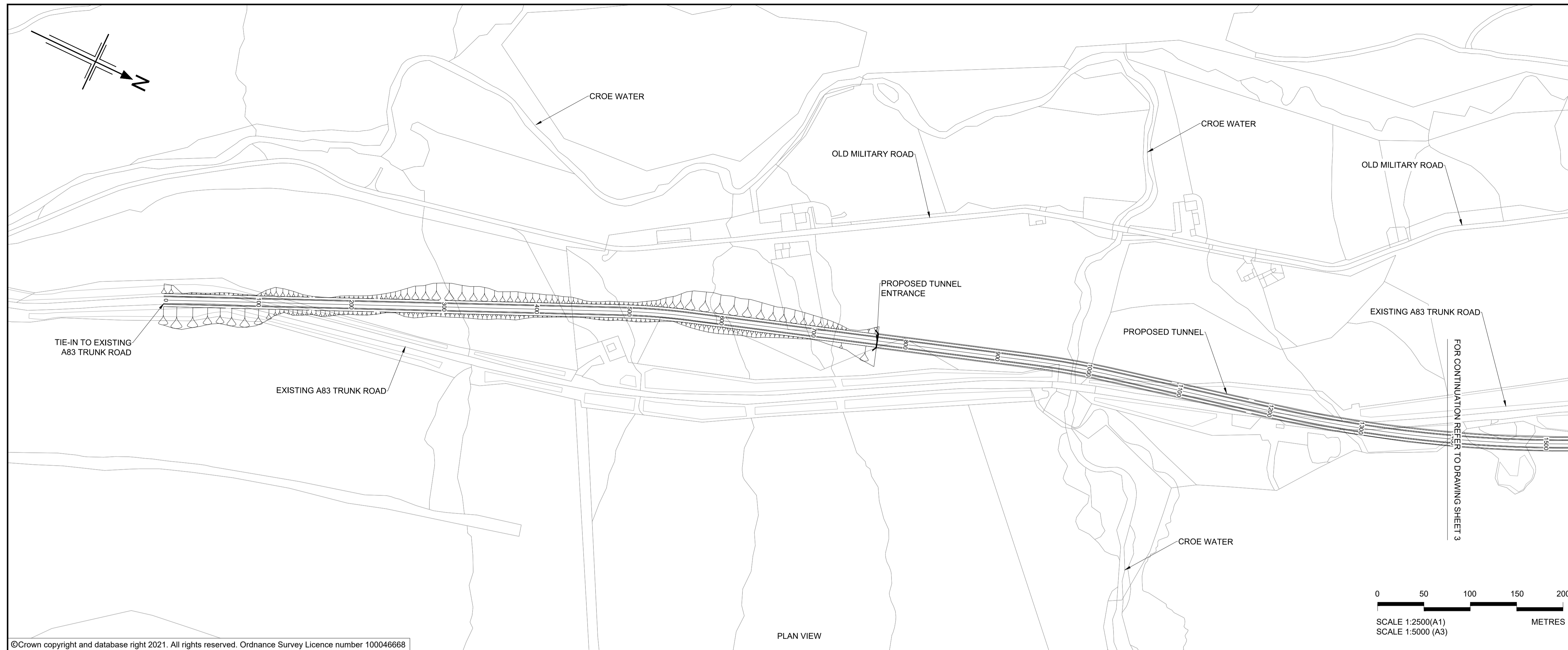


DMRB STAGE 1 ASSESSMENT
BROWN ROUTE OPTION
PLAN AND PROFILE
SHEET 2 OF 2

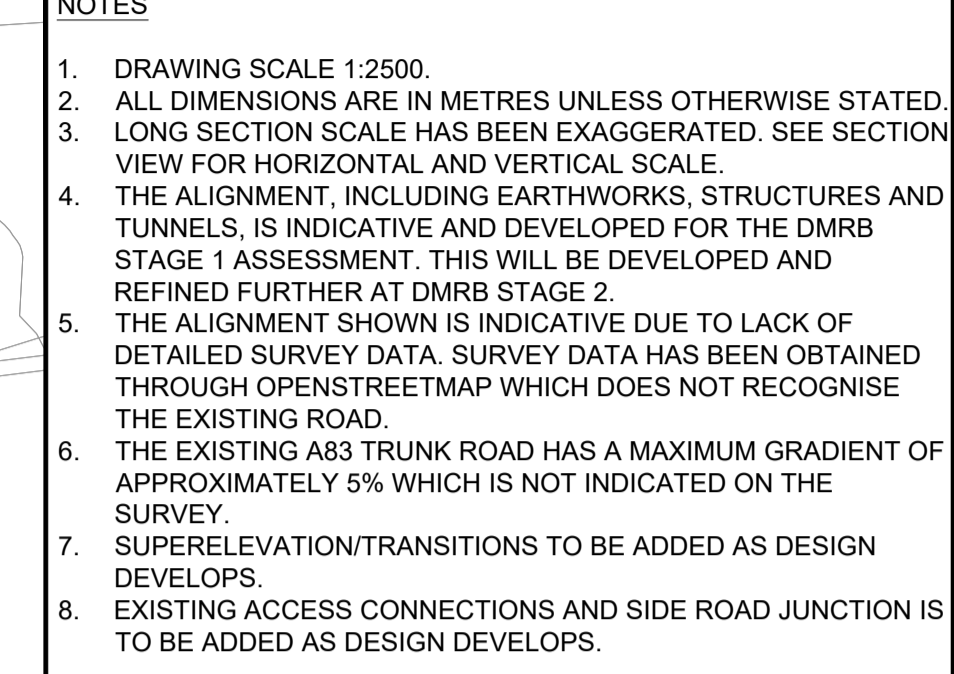
Drawing status	A1 - ACCEPTED - BRIEF	Suitability	A1
Scale	1:2500	DO NOT SCALE	
Jacobs No.	A83AAB	Rev	
Client No.		Rev	C02

Drawing number
A83AAB-JAC-HML-COR_01-DR-CH-9262

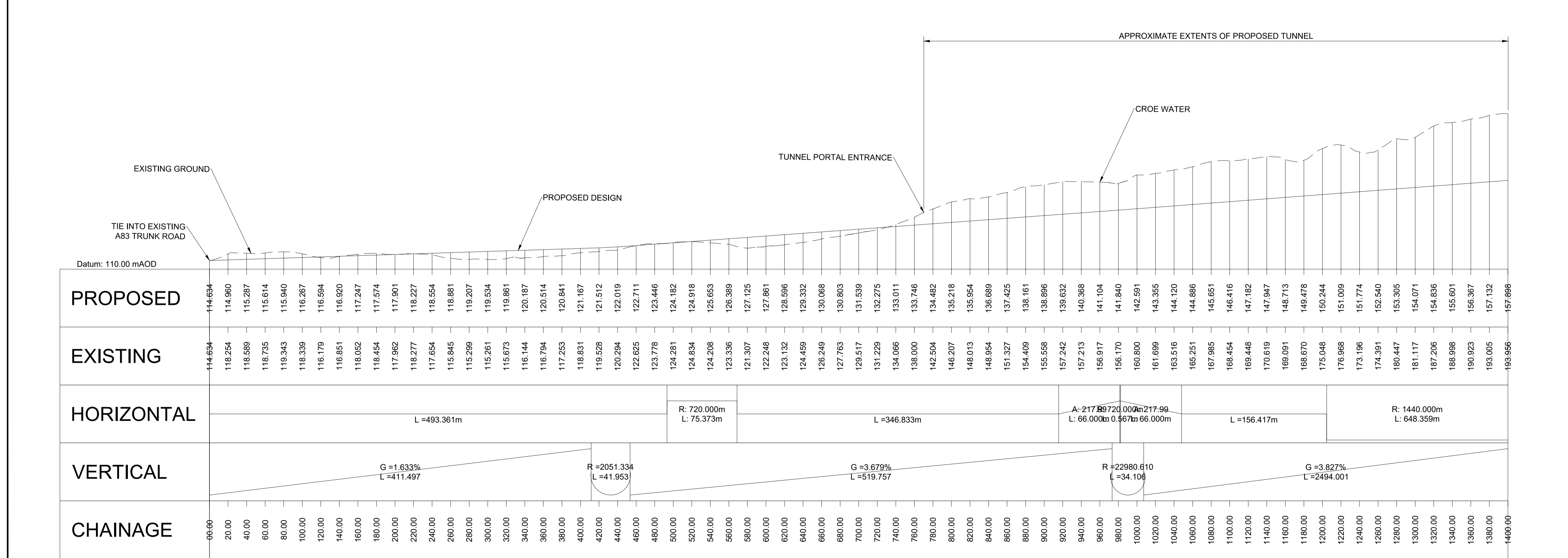
© Crown copyright 2021. You may re-use this information (excluding logos) free of charge in any format or medium, under the terms of the Open Government Licence. To view the licence, visit <http://www.nationalarchives.gov.uk/open-government-licence/> or email open@nationalarchives.gov.uk. Where we have identified any third party copyright information you will need to obtain permission from the copyright holder/s concerned. Limitation: This drawing has been prepared on behalf of, and for the exclusive use of, Jacobs Client, and is subject to, and issued in accordance with, the provisions of the contract between Jacobs and the Client. Jacobs accepts no liability or responsibility whatsoever for, or in respect of, any use of or reliance upon, the report by any third party.



- PLAN LEGEND**
- Earthworks symbol
- SECTION LEGEND**
- EXISTING GROUND
 - PROPOSED DESIGN
- NOTES**
- DRAWING SCALE 1:2500.
 - ALL DIMENSIONS ARE IN METRES UNLESS OTHERWISE STATED.
 - LONG SECTION SCALE HAS BEEN EXAGGERATED. SEE SECTION VIEW FOR HORIZONTAL AND VERTICAL SCALE.
 - THE ALIGNMENT, INCLUDING EARTHWORKS, STRUCTURES AND TUNNELS, IS INDICATIVE AND DEVELOPED FOR THE DMRB STAGE 1 ASSESSMENT. THIS WILL BE DEVELOPED AND REFINED FURTHER AT DMRB STAGE 2.
 - THE ALIGNMENT SHOWN IS INDICATIVE DUE TO LACK OF DETAILED SURVEY DATA. SURVEY DATA HAS BEEN OBTAINED THROUGH OPENSTREETMAP WHICH DOES NOT RECOGNISE THE EXISTING ROAD.
 - THE EXISTING A83 TRUNK ROAD HAS A MAXIMUM GRADIENT OF APPROXIMATELY 5% WHICH IS NOT INDICATED ON THE SURVEY.
 - SUPERELEVATION/TRANSITIONS TO BE ADDED AS DESIGN DEVELOPS.
 - EXISTING ACCESS CONNECTIONS AND SIDE ROAD JUNCTION IS TO BE ADDED AS DESIGN DEVELOPS.



©Crown copyright and database right 2021. All rights reserved. Ordnance Survey Licence number 100046668



PROPOSAL 29 LONG SECTION CH. 0 - 1400
SCALE: H 1:2500, V 1:1250, DATUM: 110.000

C02	29/04/21	ISSUED TO CLIENT	AW	RC	SB	DR
Rev	Rev. Date	Purpose of revision	Orig	Check'd	Rev'd	Apprv'd

Jacobs. AECOM



Drawing title
**DMRB STAGE 1 ASSESSMENT
PINK ROUTE OPTION
PLAN AND PROFILE
SHEET 1 OF 3**

Drawing status	A1 - ACCEPTED - BRIEF	Suitability	A1
Scale	1:2500	DO NOT SCALE	
Jacobs No.	A83AAB	Rev	C02
Client No.			

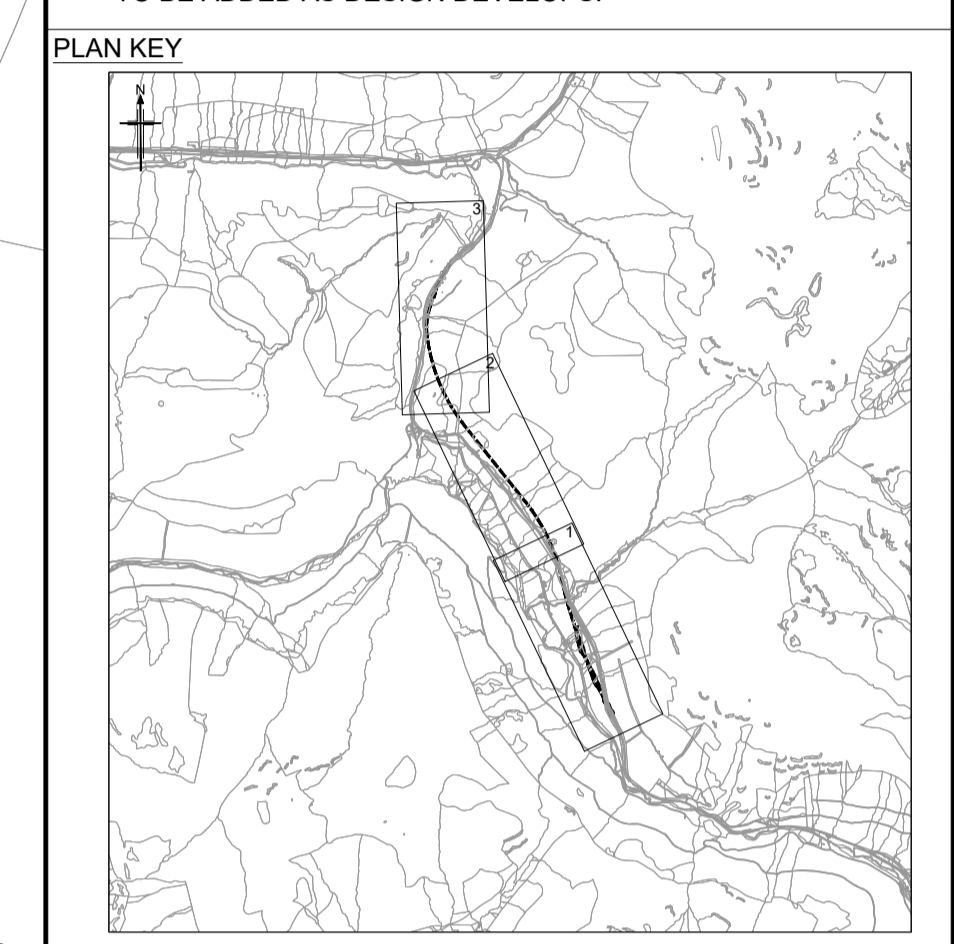
Drawing number
A83AAB-JAC-HML-COR_01-DR-CH-9291

© Crown copyright 2021. You may re-use this information (excluding logos) free of charge in any format or medium, under the terms of the Open Government Licence. To view the licence, visit <http://www.nationalarchives.gov.uk/open-government-licence/> or email open@nationalarchives.gov.uk. Where we have identified any third party copyright information you will need to obtain permission from the copyright holder(s) concerned. Limitation: This drawing has been prepared on behalf of, and for the exclusive use of, Jacobs Client, and is subject to, and issued in accordance with, the provisions of the contract between Jacobs and the Client. Jacobs accepts no liability or responsibility whatsoever for, or in respect of, any use of or reliance upon, this report by any third party.

SECTION VIEW

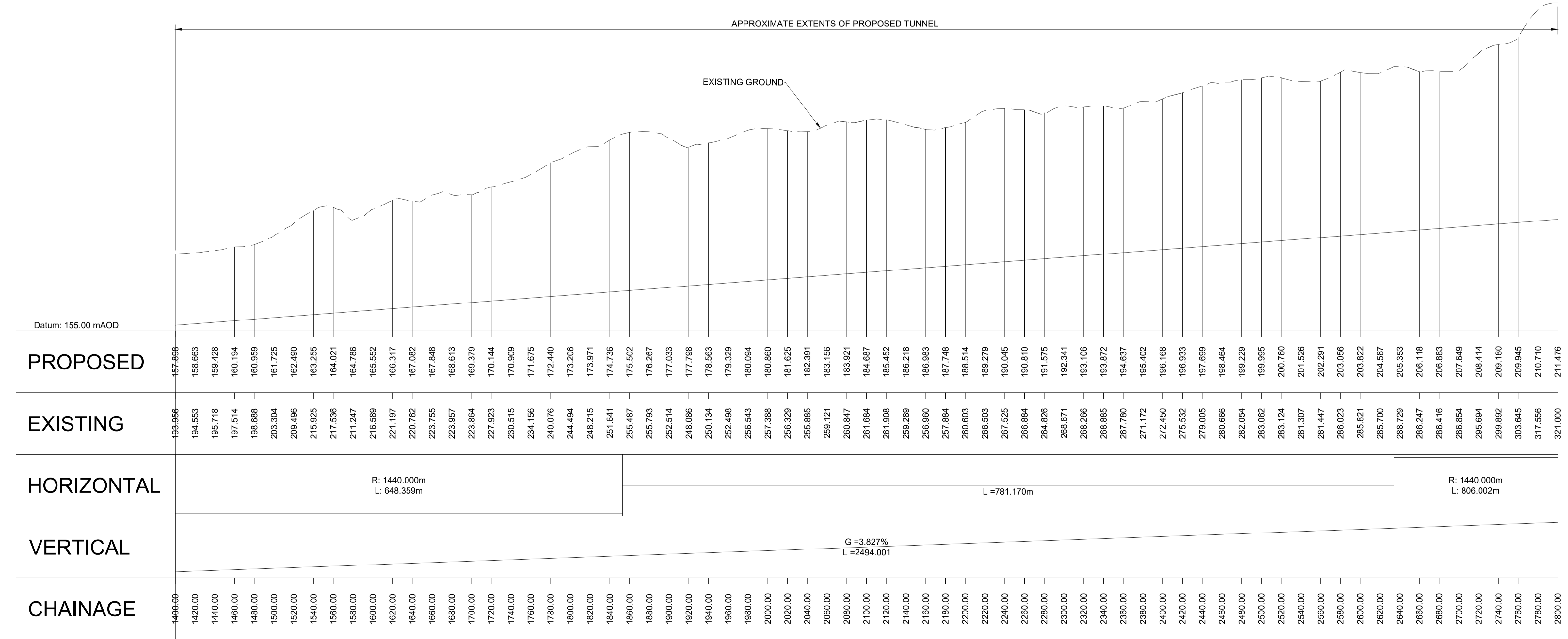


- PLAN LEGEND**
- XXXX EARTHWORKS
- SECTION LEGEND**
- EXISTING GROUND
 - PROPOSED DESIGN
- NOTES**
- DRAWING SCALE 1:2500.
 - ALL DIMENSIONS ARE IN METRES UNLESS OTHERWISE STATED. LONG SECTION SCALE HAS BEEN EXAGGERATED. SEE SECTION VIEW FOR HORIZONTAL AND VERTICAL SCALE.
 - THE ALIGNMENT, INCLUDING EARTHWORKS, STRUCTURES AND TUNNELS, IS INDICATIVE AND DEVELOPED FOR THE DMRB STAGE 1 ASSESSMENT. THIS WILL BE DEVELOPED AND REFINED FURTHER AT DMRB STAGE 2.
 - THE ALIGNMENT SHOWN IS INDICATIVE DUE TO LACK OF DETAILED SURVEY DATA. SURVEY DATA HAS BEEN OBTAINED THROUGH OPENSTREETMAP WHICH DOES NOT RECOGNISE THE EXISTING ROAD.
 - THE EXISTING A83 TRUNK ROAD HAS A MAXIMUM GRADIENT OF APPROXIMATELY 5% WHICH IS NOT INDICATED ON THE SURVEY.
 - SUPERELEVATION/TRANSITIONS TO BE ADDED AS DESIGN DEVELOPS.
 - EXISTING ACCESS CONNECTIONS AND SIDE ROAD JUNCTION IS TO BE ADDED AS DESIGN DEVELOPS.



© Crown copyright and database right 2021. All rights reserved. Ordnance Survey Licence number 100046668

PLAN VIEW



PROPOSAL 29 LONG SECTION CH. 1400 - 2800
SCALE: H 1:2500, V 1:1250, DATUM: 155.000
SECTION VIEW

Rev	Rev. Date	Purpose of revision	Orig	Check'd	Rev'd	Apprv'd
C02	29/04/21	ISSUED TO CLIENT	AW	RC	SB	DR

JACOBS. AECOM



**DMRB STAGE 1 ASSESSMENT
PINK ROUTE OPTION
PLAN AND PROFILE
SHEET 2 OF 3**

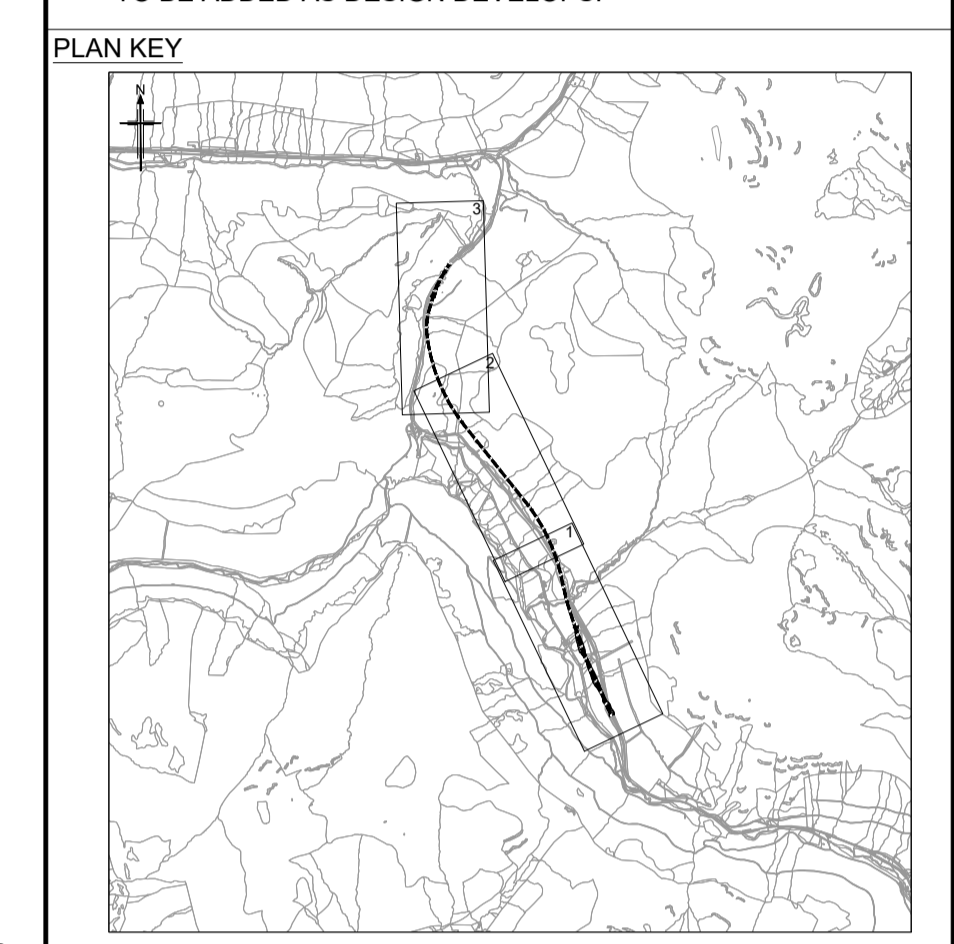
Drawing status	A1 - ACCEPTED - BRIEF	Suitability	A1
Scale	1:2500	DO NOT SCALE	
JACOBS No.	A83AAB		
Client No.			C02

Drawing number
A83AAB-JAC-HML-COR_01-DR-CH-9292



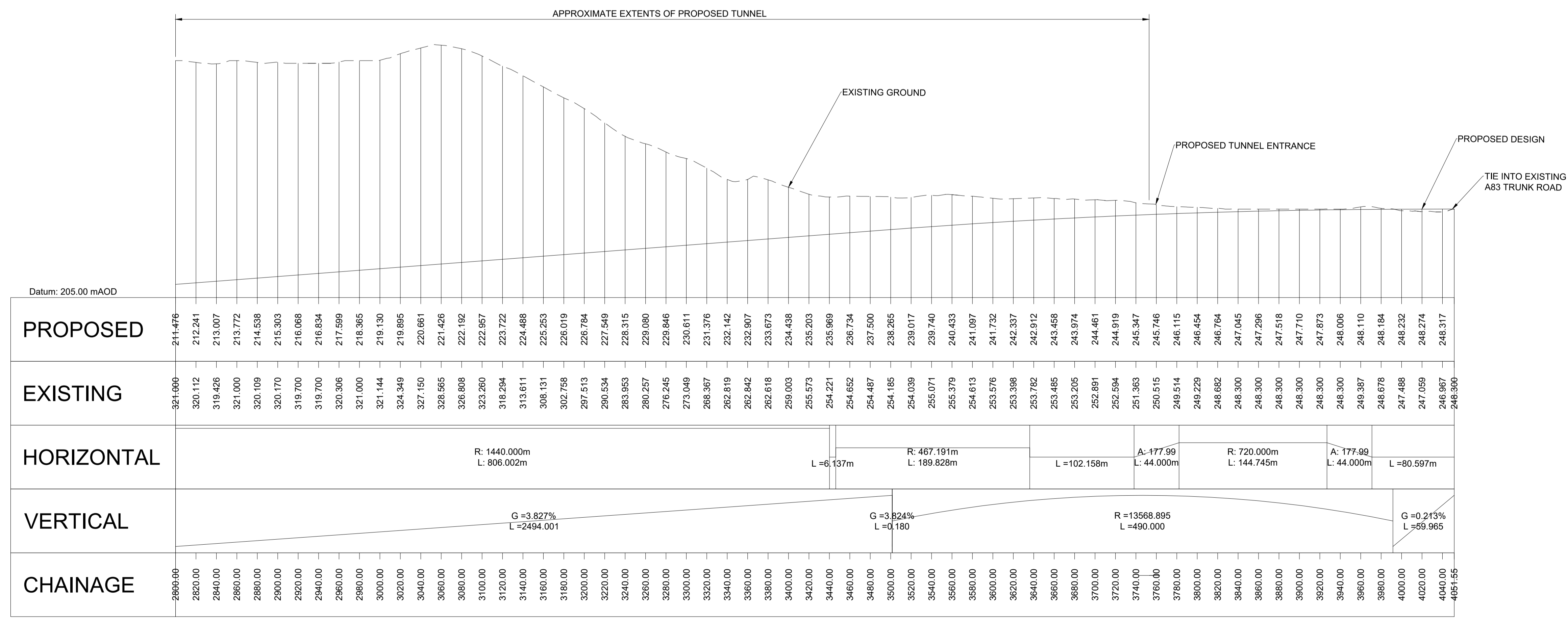
- PLAN LEGEND**
- Earthworks symbol
- SECTION LEGEND**
- EXISTING GROUND
 - PROPOSED DESIGN

- NOTES**
- DRAWING SCALE 1:2500.
 - ALL DIMENSIONS ARE IN METRES UNLESS OTHERWISE STATED. LONG SECTION SCALE HAS BEEN EXAGGERATED. SEE SECTION VIEW FOR HORIZONTAL AND VERTICAL SCALE.
 - THE ALIGNMENT, INCLUDING EARTHWORKS, STRUCTURES AND TUNNELS, IS INDICATIVE AND DEVELOPED FOR THE DMRB STAGE 1 ASSESSMENT. THIS WILL BE DEVELOPED AND REFINED FURTHER AT DMRB STAGE 2.
 - THE ALIGNMENT SHOWN IS INDICATIVE DUE TO LACK OF DETAILED SURVEY DATA. SURVEY DATA HAS BEEN OBTAINED THROUGH OPENSTREETMAP WHICH DOES NOT RECOGNISE THE EXISTING ROAD.
 - THE EXISTING A83 TRUNK ROAD HAS A MAXIMUM GRADIENT OF APPROXIMATELY 5% WHICH IS NOT INDICATED ON THE SURVEY.
 - SUPERELEVATION/TRANSITIONS TO BE ADDED AS DESIGN DEVELOPS.
 - EXISTING ACCESS CONNECTIONS AND SIDE ROAD JUNCTION IS TO BE ADDED AS DESIGN DEVELOPS.



©Crown copyright and database right 2021. All rights reserved. Ordnance Survey Licence number 100046668

PLAN VIEW



PROPOSAL 29 LONG SECTION CH. 28000 - 4051
SCALE: H 1:2500, V 1:1250, DATUM: 205.000

SECTION VIEW

C02	29/04/21	ISSUED TO CLIENT	AW	RC	SB	DR
Rev	Rev. Date	Purpose of revision	Orig	Check'd	Rev'd	Apprv'd

Jacobs. AECOM

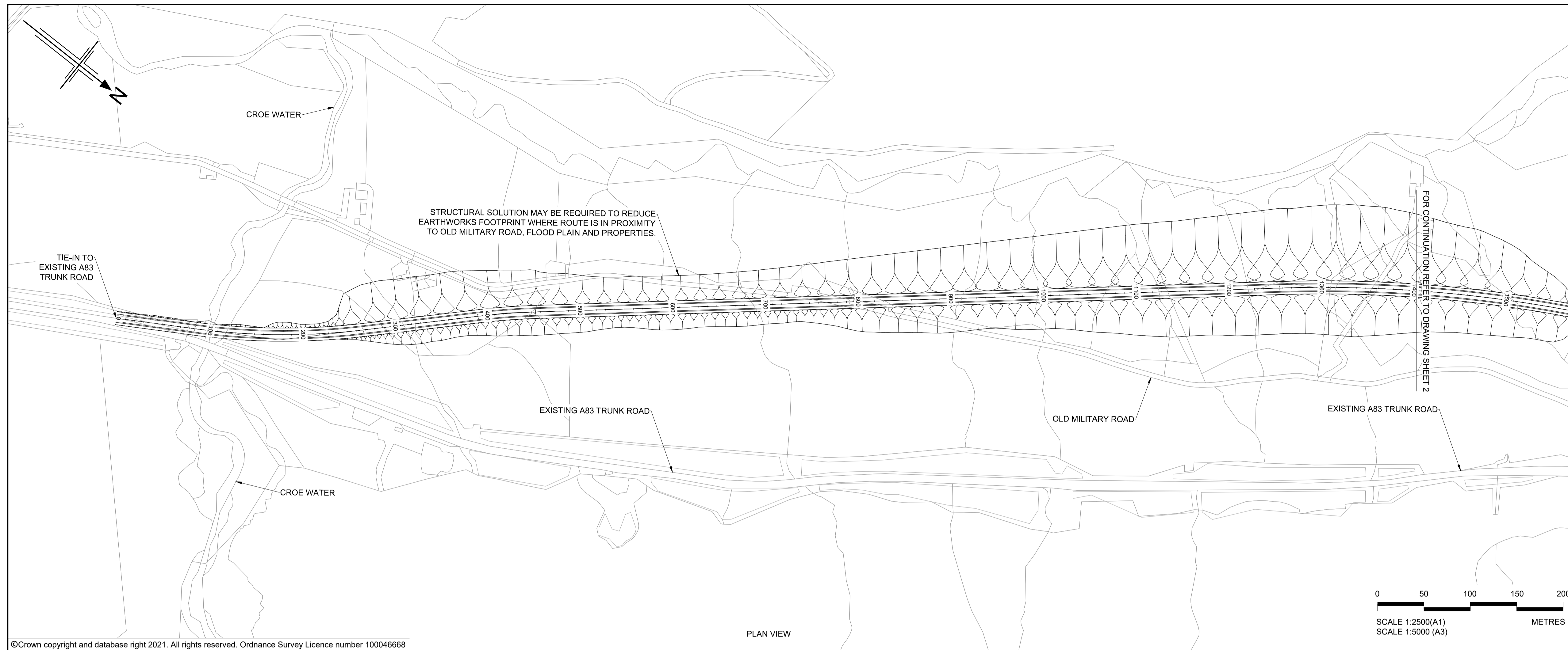


Drawing title
DMRB STAGE 1 ASSESSMENT
PINK ROUTE OPTION
PLAN AND PROFILE
SHEET 3 OF 3

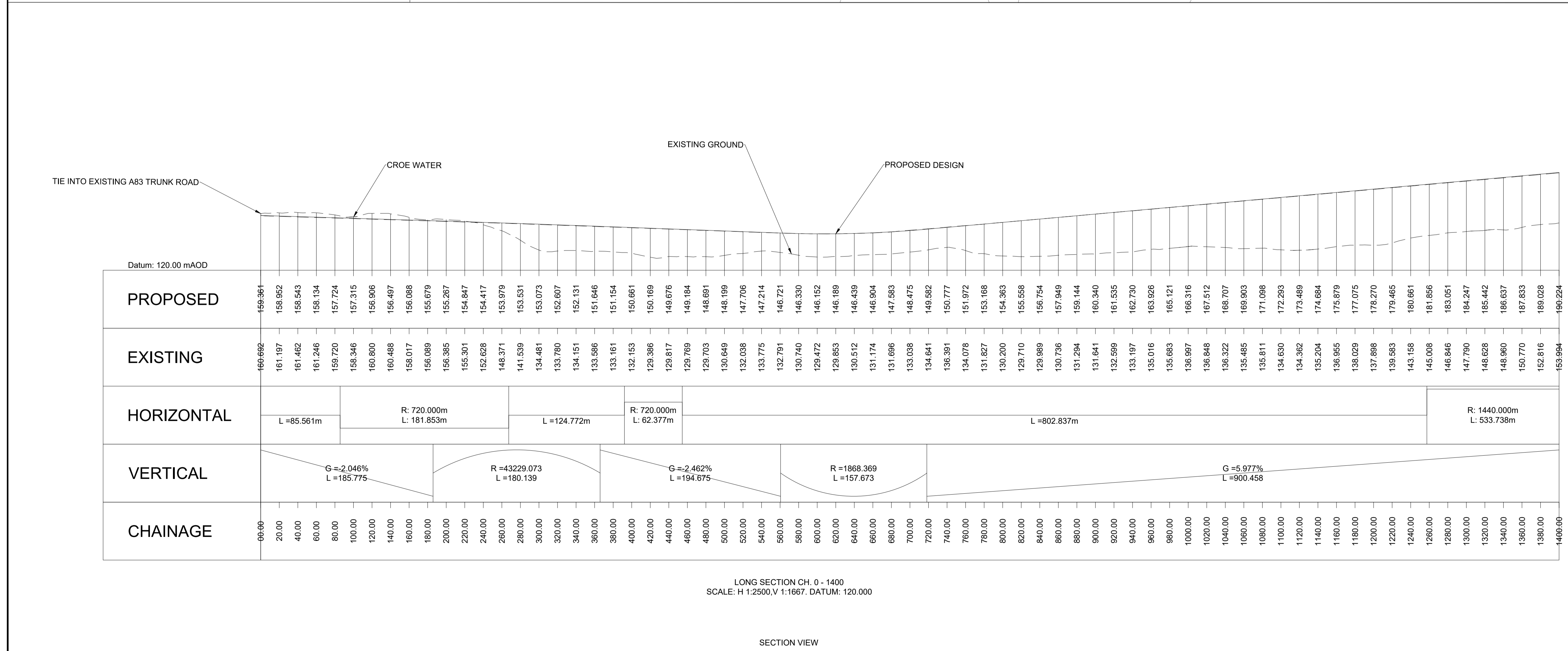
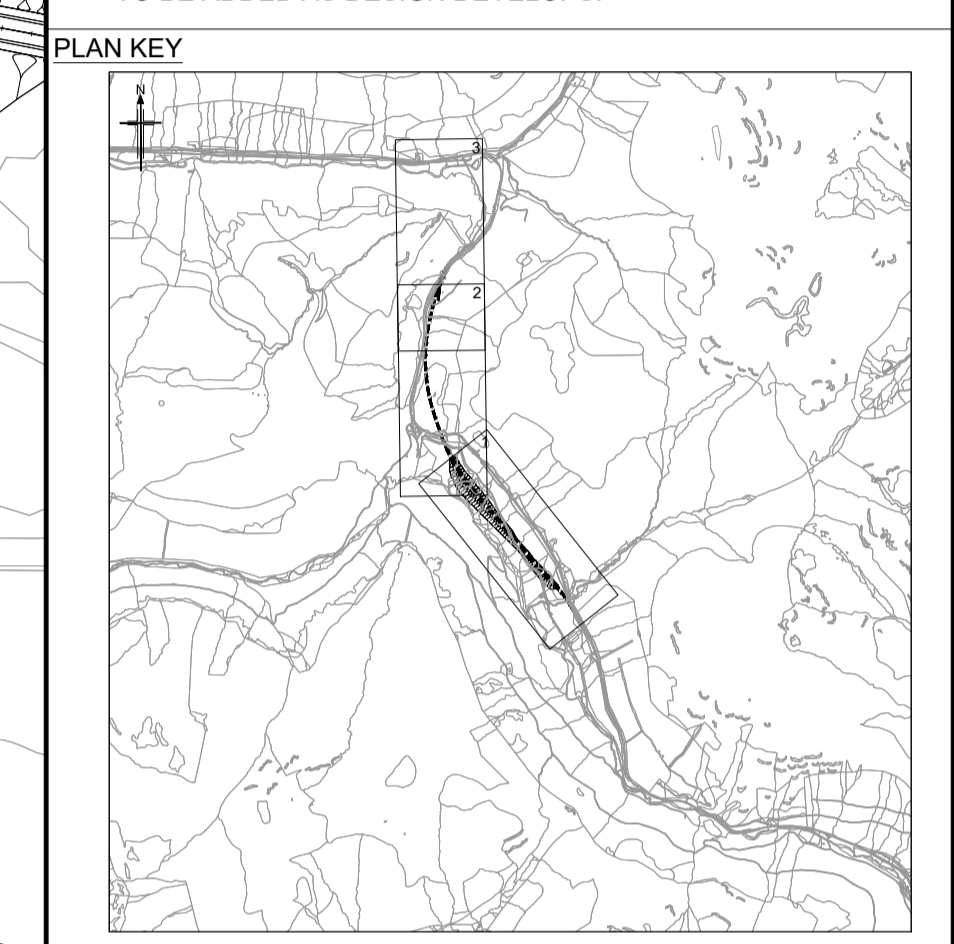
Drawing status	A1 - ACCEPTED - BRIEF	Suitability	A1
Scale	1:2500	DO NOT SCALE	
Jacobs No.	A83AAB		
Client No.			Rev C02

Drawing number
A83AAB-JAC-HML-COR_01-DR-CH-9293

© Crown copyright 2021. You may re-use this information (excluding logos) free of charge in any format or medium, under the terms of the Open Government Licence. To view the licence, visit <http://www.nationalarchives.gov.uk/open-government-licence/> or email open@nationalarchives.gov.uk. Where we have identified any third party copyright information you will need to obtain permission from the copyright holder to reproduce it. This drawing has been prepared on behalf of, and for the exclusive use of, Jacobs Client, and is subject to, and issued in accordance with, the provisions of the contract between Jacobs and the Client. Jacobs accepts no liability or responsibility whatsoever for, or in respect of, any use of or reliance upon, this report by any third party.



- PLAN LEGEND**
- EARTHWORKS
 - EXISTING GROUND
 - PROPOSED DESIGN
- NOTES**
- DRAWING SCALE 1:2500.
 - ALL DIMENSIONS ARE IN METRES UNLESS OTHERWISE STATED.
 - LONG SECTION SCALE HAS BEEN EXAGGERATED. SEE SECTION VIEW FOR HORIZONTAL AND VERTICAL SCALE.
 - THE ALIGNMENT, INCLUDING EARTHWORKS, STRUCTURES AND TUNNELS, IS INDICATIVE AND DEVELOPED FOR THE DMRB STAGE 1 ASSESSMENT. THIS WILL BE DEVELOPED AND REFINED FURTHER AT DMRB STAGE 2.
 - THE ALIGNMENT SHOWN IS INDICATIVE DUE TO LACK OF DETAILED SURVEY DATA. SURVEY DATA HAS BEEN OBTAINED THROUGH OPENSTREETMAP WHICH DOES NOT RECOGNISE THE EXISTING ROAD.
 - THE EXISTING A83 TRUNK ROAD HAS A MAXIMUM GRADIENT OF APPROXIMATELY 5% WHICH IS NOT INDICATED ON THE SURVEY.
 - SUPERELEVATION/TRANSITIONS TO BE ADDED AS DESIGN DEVELOPS.
 - EXISTING ACCESS CONNECTIONS AND SIDE ROAD JUNCTION IS TO BE ADDED AS DESIGN DEVELOPS.



C02	29/04/21	ISSUED TO CLIENT	AW	RC	SB	DR
Rev	Rev. Date	Purpose of revision	Orig	Check'd	Rev'd	Apprv'd

Jacobs. AECOM

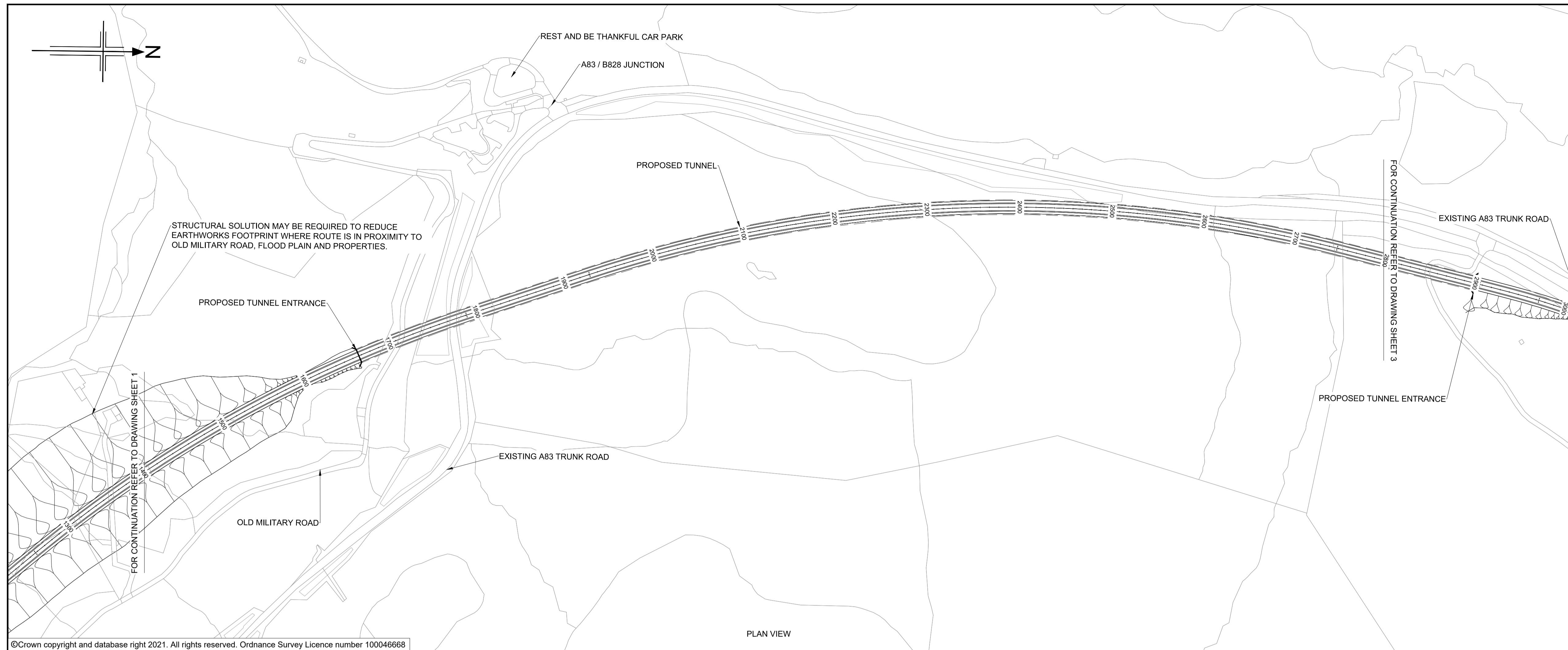


Drawing title
DMRB STAGE 1 ASSESSMENT
PURPLE ROUTE OPTION
PLAN AND PROFILE
SHEET 1 OF 3

Drawing status	A1 - ACCEPTED - BRIEF	Suitability	A1
Scale	1:2500	DO NOT SCALE	
Jacobs No.	A83AAB	Rev	
Client No.		Rev	C02

Drawing number
A83AAB-JAC-HML-COR_01-DR-CH-9331

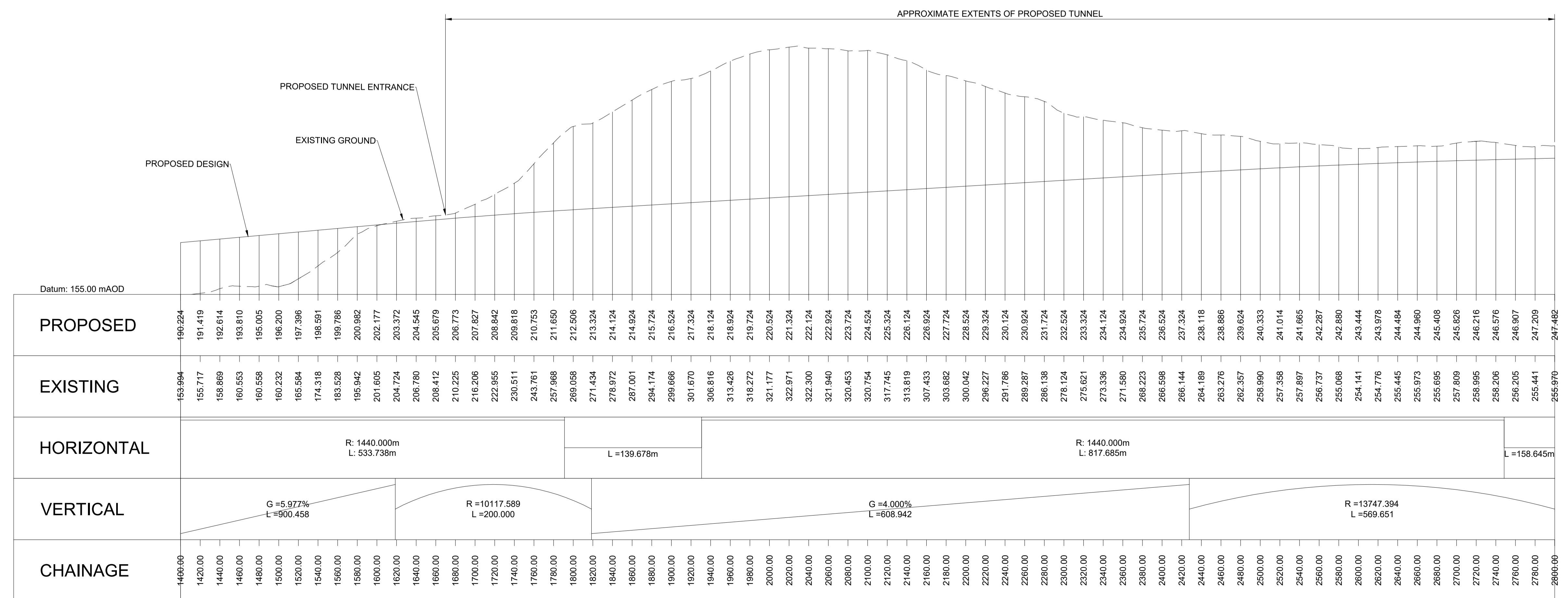
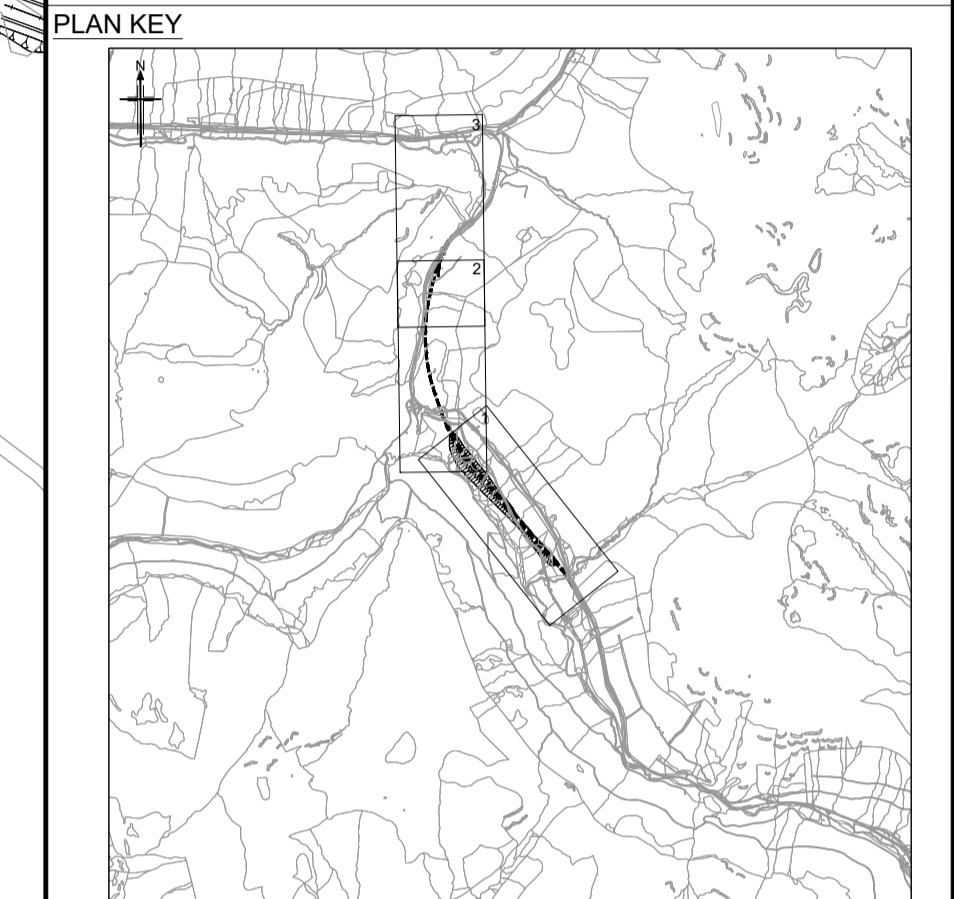
© Crown copyright 2021. You may re-use this information (excluding logos) free of charge in any format or medium, under the terms of the Open Government Licence. To view the licence, visit <http://www.nationalarchives.gov.uk/open-government-licence/> or email open@nationalarchives.gov.uk. Where we have identified any third party copyright information you will need to obtain permission from the copyright holder(s) concerned. Limitation: This drawing has been prepared on behalf of, and for the exclusive use of, Jacobs Client, and is subject to, and issued in accordance with, the provisions of the contract between Jacobs and the Client. Jacobs accepts no liability or responsibility whatsoever for, or in respect of, any use of or reliance upon, this report by any third party.



©Crown copyright and database right 2021. All rights reserved. Ordnance Survey Licence number 100046668

- PLAN LEGEND**
- XXXX EARTHWORKS
- SECTION LEGEND**
- EXISTING GROUND
 - PROPOSED DESIGN

- NOTES**
1. DRAWING SCALE 1:2500.
 2. ALL DIMENSIONS ARE IN METRES UNLESS OTHERWISE STATED.
 3. LONG SECTION SCALE HAS BEEN EXAGGERATED. SEE SECTION VIEW FOR HORIZONTAL AND VERTICAL SCALE.
 4. THE ALIGNMENT, INCLUDING EARTHWORKS, STRUCTURES AND TUNNELS, IS INDICATIVE AND DEVELOPED FOR THE DMRB STAGE 1 ASSESSMENT. THIS WILL BE DEVELOPED AND REFINED FURTHER AT DMRB STAGE 2.
 5. THE ALIGNMENT SHOWN IS INDICATIVE DUE TO LACK OF DETAILED SURVEY DATA. SURVEY DATA HAS BEEN OBTAINED THROUGH OPENSTREETMAP WHICH DOES NOT RECOGNISE THE EXISTING ROAD.
 6. THE EXISTING A83 TRUNK ROAD HAS A MAXIMUM GRADIENT OF APPROXIMATELY 5% WHICH IS NOT INDICATED ON THE SURVEY.
 7. SUPERELEVATION/TRANSITIONS TO BE ADDED AS DESIGN DEVELOPS.
 8. EXISTING ACCESS CONNECTIONS AND SIDE ROAD JUNCTION IS TO BE ADDED AS DESIGN DEVELOPS.



LONG SECTION CH. 1400 - 2800
SCALE: H 1:2500, V 1:1667, DATUM: 155.000
SECTION VIEW

C02	29/04/21	ISSUED TO CLIENT	AW	RC	SB	DR
Rev	Rev. Date	Purpose of revision	Orig	Check'd	Rev'd	Apprv'd

Jacobs. AECOM

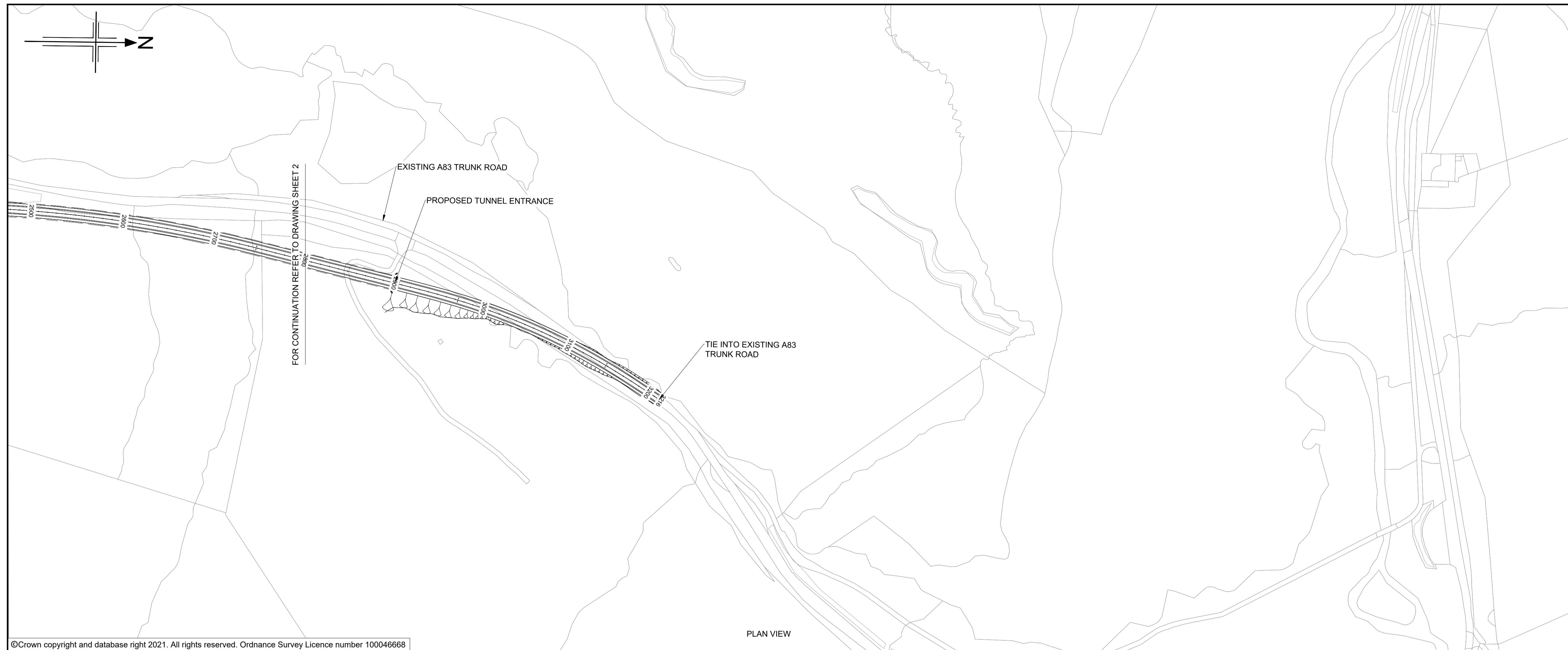


Drawing title
DMRB STAGE 1 ASSESSMENT
PURPLE ROUTE OPTION
PLAN AND PROFILE
SHEET 2 OF 3

Drawing status	A1 - ACCEPTED - BRIEF	Suitability	A1
Scale	1:2500	DO NOT SCALE	
Jacobs No.	A83AAB		
Client No.			C02

Drawing number
A83AAB-JAC-HML-COR_01-DR-CH-9332

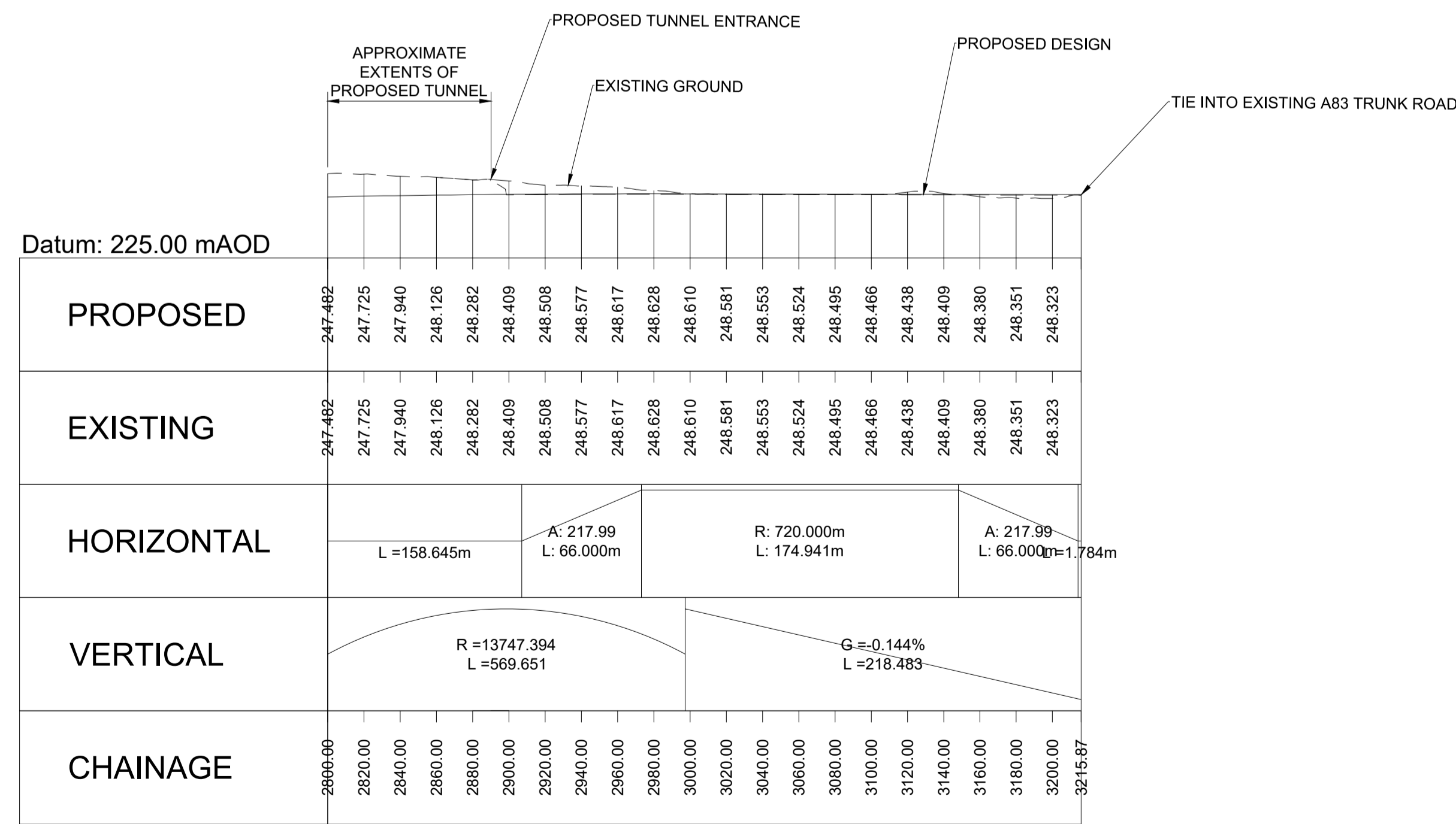
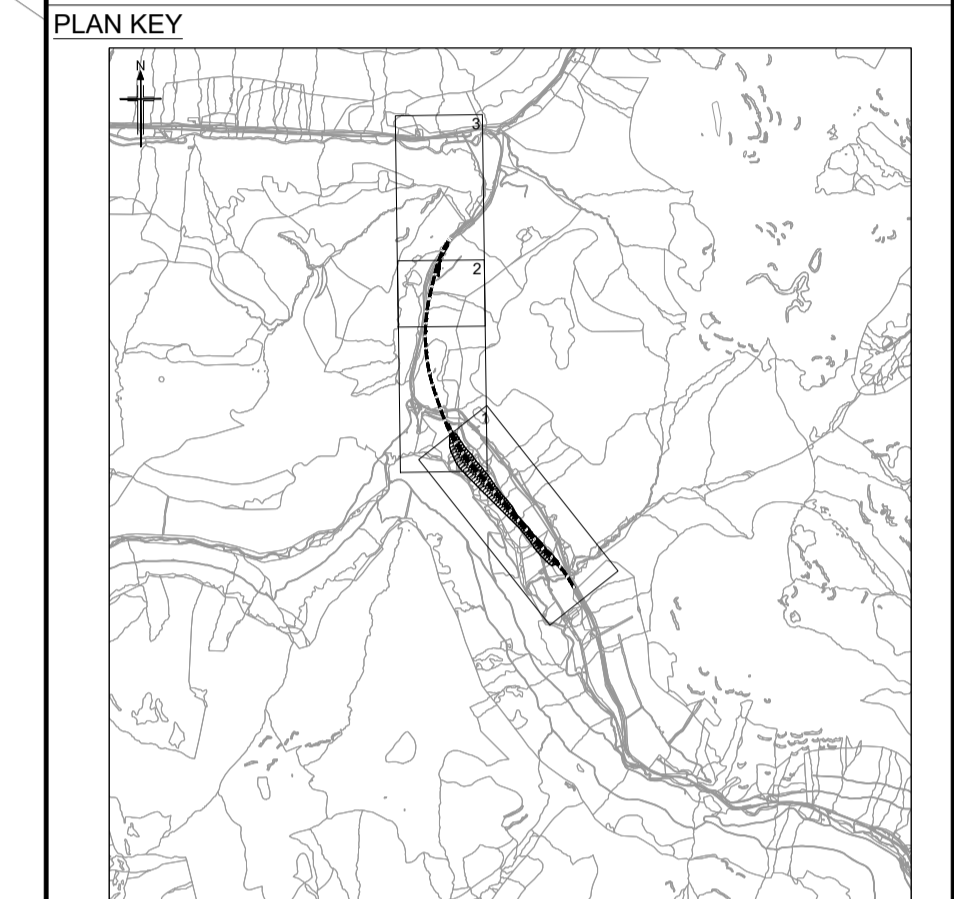
© Crown copyright 2021. You may re-use this information (excluding logos) free of charge in any format or medium, under the terms of the Open Government Licence. To view the licence, visit <http://www.nationalarchives.gov.uk/doc/open-government-licence/version/3/>. Where we have identified any third party copyright information you will need to obtain permission from the copyright holder to reproduce it. This drawing has been prepared on behalf of, and for the exclusive use of, Jacobs Client, and is subject to, and limited by, the provisions of the contract between Jacobs and the Client. Jacobs accepts no liability or responsibility whatsoever for, or in respect of, any use of or reliance upon, this report by any third party.



©Crown copyright and database right 2021. All rights reserved. Ordnance Survey Licence number 100046668

- PLAN LEGEND**
- Earthworks symbol
- SECTION LEGEND**
- EXISTING GROUND
 - PROPOSED DESIGN

- NOTES**
- DRAWING SCALE 1:2500.
 - ALL DIMENSIONS ARE IN METRES UNLESS OTHERWISE STATED.
 - LONG SECTION SCALE HAS BEEN EXAGGERATED. SEE SECTION VIEW FOR HORIZONTAL AND VERTICAL SCALE.
 - THE ALIGNMENT, INCLUDING EARTHWORKS, STRUCTURES AND TUNNELS, IS INDICATIVE AND DEVELOPED FOR THE DMRB STAGE 1 ASSESSMENT. THIS WILL BE DEVELOPED AND REFINED FURTHER AT DMRB STAGE 2.
 - THE ALIGNMENT SHOWN IS INDICATIVE DUE TO LACK OF DETAILED SURVEY DATA. SURVEY DATA HAS BEEN OBTAINED THROUGH OPENSTREETMAP WHICH DOES NOT RECOGNISE THE EXISTING ROAD.
 - THE EXISTING A83 TRUNK ROAD HAS A MAXIMUM GRADIENT OF APPROXIMATELY 5% WHICH IS NOT INDICATED ON THE SURVEY.
 - SUPERELEVATION/TRANSITIONS TO BE ADDED AS DESIGN DEVELOPS.
 - EXISTING ACCESS CONNECTIONS AND SIDE ROAD JUNCTION IS TO BE ADDED AS DESIGN DEVELOPS.



LONG SECTION CH. 2800 - 3215
SCALE: H 1:2500, V 1:1667. DATUM: 225.000

SECTION VIEW

C02	29/04/21	ISSUED TO CLIENT	AW	RC	SB	DR
Rev	Rev. Date	Purpose of revision	Orig	Check'd	Rev'd	Apprv'd

Jacobs. AECOM



Drawing title
DMRB STAGE 1 ASSESSMENT
PURPLE ROUTE OPTION
PLAN AND PROFILE
SHEET 3 OF 3

Drawing status	A1 - ACCEPTED - BRIEF	Suitability	A1
Scale	1:2500	DO NOT SCALE	
Jacobs No.	A83AAB	Rev	C02
Client No.			

Drawing number
A83AAB-JAC-HML-COR_01-DR-CH-9333

© Crown copyright 2021. You may re-use this information (excluding logos) free of charge in any format or medium, under the terms of the Open Government Licence. To view the licence, visit <http://creativecommons.org/licenses/by/4.0/> or email open@nationalarchives.gov.uk. Where we have identified any third party copyright information you will need to obtain permission from the copyright holder(s) concerned. Limitation: This drawing has been prepared on behalf of, and for the exclusive use of, Jacobs Client, and is subject to, and issued in accordance with, the provisions of the contract between Jacobs and the Client. Jacobs accepts no liability or responsibility whatsoever for, or in respect of, any use of or reliance upon, this report by any third party.