

See Insert A

M9/A9 Edinburgh - Stirling - Thurso Trunk Road

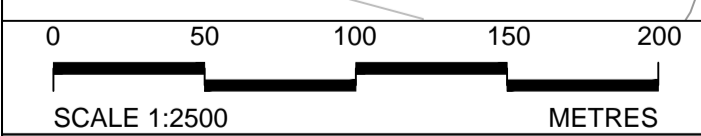
Pass of Drumochter

Highland Railway Line

Allt Coire Dhomhain

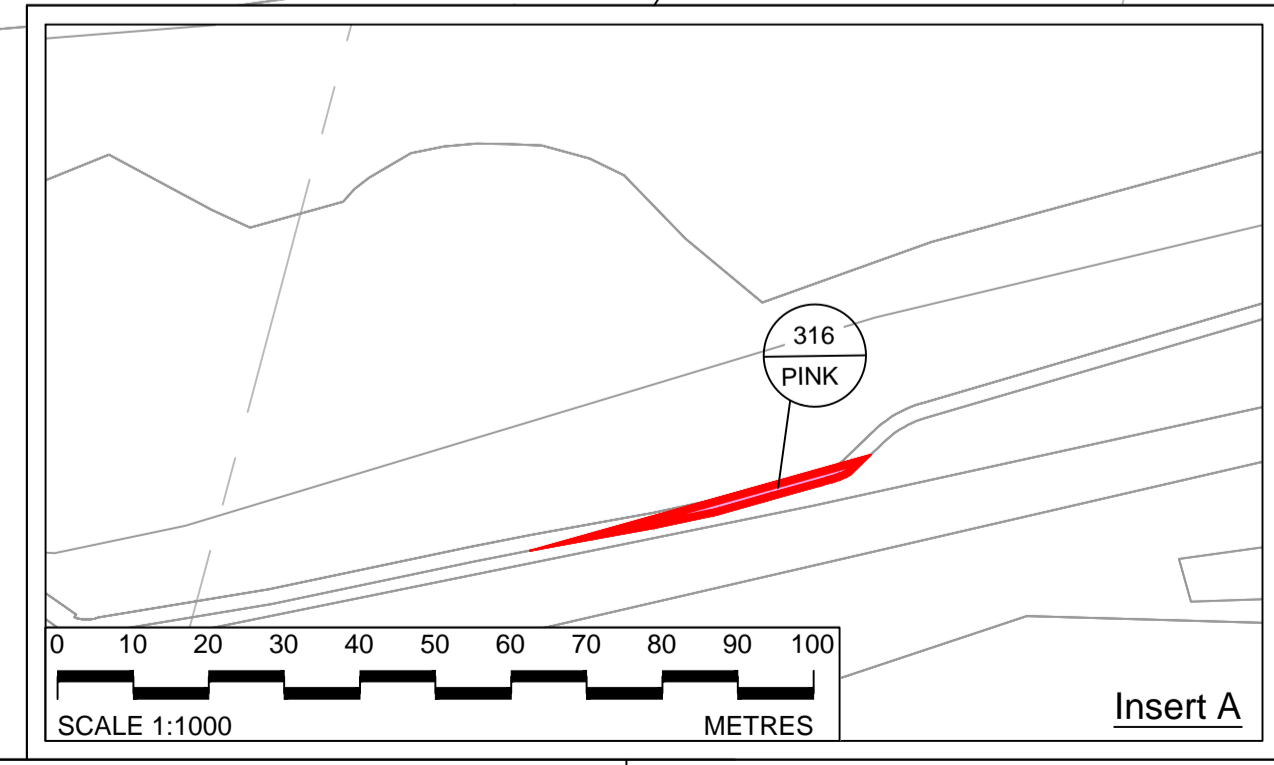
Allt a' Chaorainn

Allt a' Cuimh

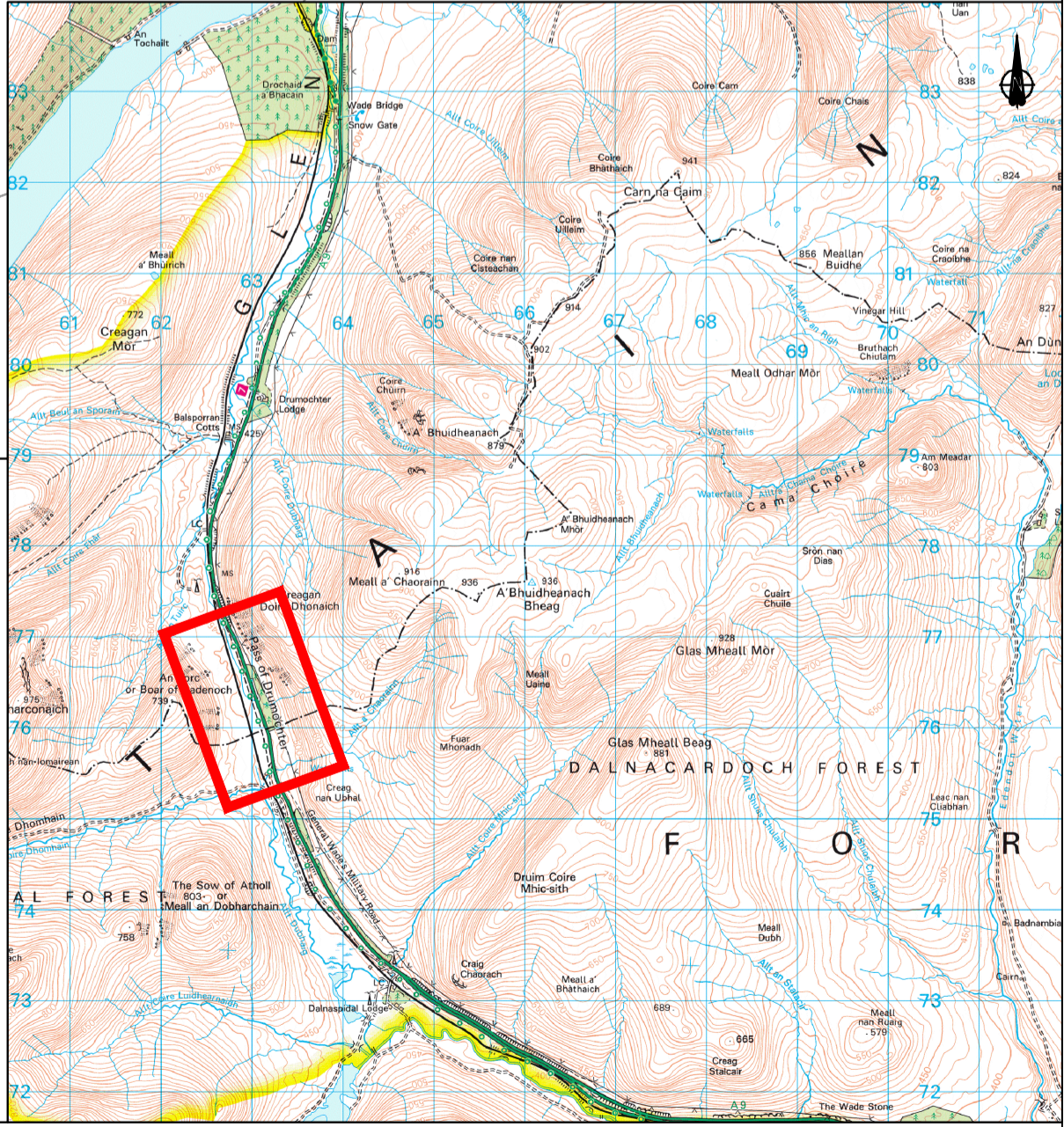


Reproduced by permission of Ordnance Survey on behalf of Her Majesty's Stationery Office. © Crown copyright and database right 2021. All rights reserved. Ordnance Survey Licence Number: 100049668.

KEY  
PINK LAND TO BE ACQUIRED



Insert A



THE A9 TRUNK ROAD (GLEN GARRY TO DALWHINNIE)  
COMPULSORY PURCHASE ORDER 2021  
SHEET 3 OF 6