

Appendix C – Route Options Plans

The drawings contained in this Appendix show the route options as described in **Section 2.5**.


Drawing List

ACNMU-AMJ-HGN-Z_ZZZZZ_CT-DR-RD-0008 – Options Appraisal Routes Plan

ACNMU-AMJ-HGN-Z_MLZZ_ML-DR-RD-0000 – Route Options – Key Plan

ACNMU-AMJ-HGN-Z_MLZZ_ML-DR-RD-0001 to 0013 – Route Options – Sheet
1 to 13

100
Millimetres
10
0
DO NOT SCALE



KEY

- BLUE ROUTE
- PURPLE ROUTE
- ORANGE ROUTE
- ROUTE BREAK POINT
- B1 ROUTE NUMBER

CARRBRIDGE

AVIEMORE

BOAT OF GARTEN

AVIELOCHAN FARM
AVIELOCHAN PONDS

KINVEACHY JUNCTION

GRANISH JUNCTION

HIGHLAND MAINLINE RAILWAY

A95

B9153

B9152

NCN7

O1

O3

O2

B1

B7

B8

B5

B6

B4

B2

A95

P2

P4

NCN7

P3

B3

DESHAR ROAD

P01	CC	KC	MI	03/04/20
FIRST ISSUE				
Rev	Drawn / Des	Checked	Approved	Date
Description				
Drawing Status				Suitability
FOR INFORMATION				S2



AVIEMORE TO CARRBRIDGE
NMU STUDY



Drawing Title
OPTIONS APPRAISAL
ROUTES PLAN

Scale	Designed / Drawn	Checked	Approved	Authorised
NTS	CC	KC	MI	DH
Original Size	Date	Date	Date	Date
A1	02/04/20	02/04/20	02/04/20	03/04/20
Drawing Number	Project	Originator	Volume	Revision
	Z_ZZZZ_CT - DR - RD - 0008	ACNMU - AMJ - HGN -		P01
Location	Type	Role	Number	

Plotted: Sep 06, 2021 - 1:51pm by: GORD2236

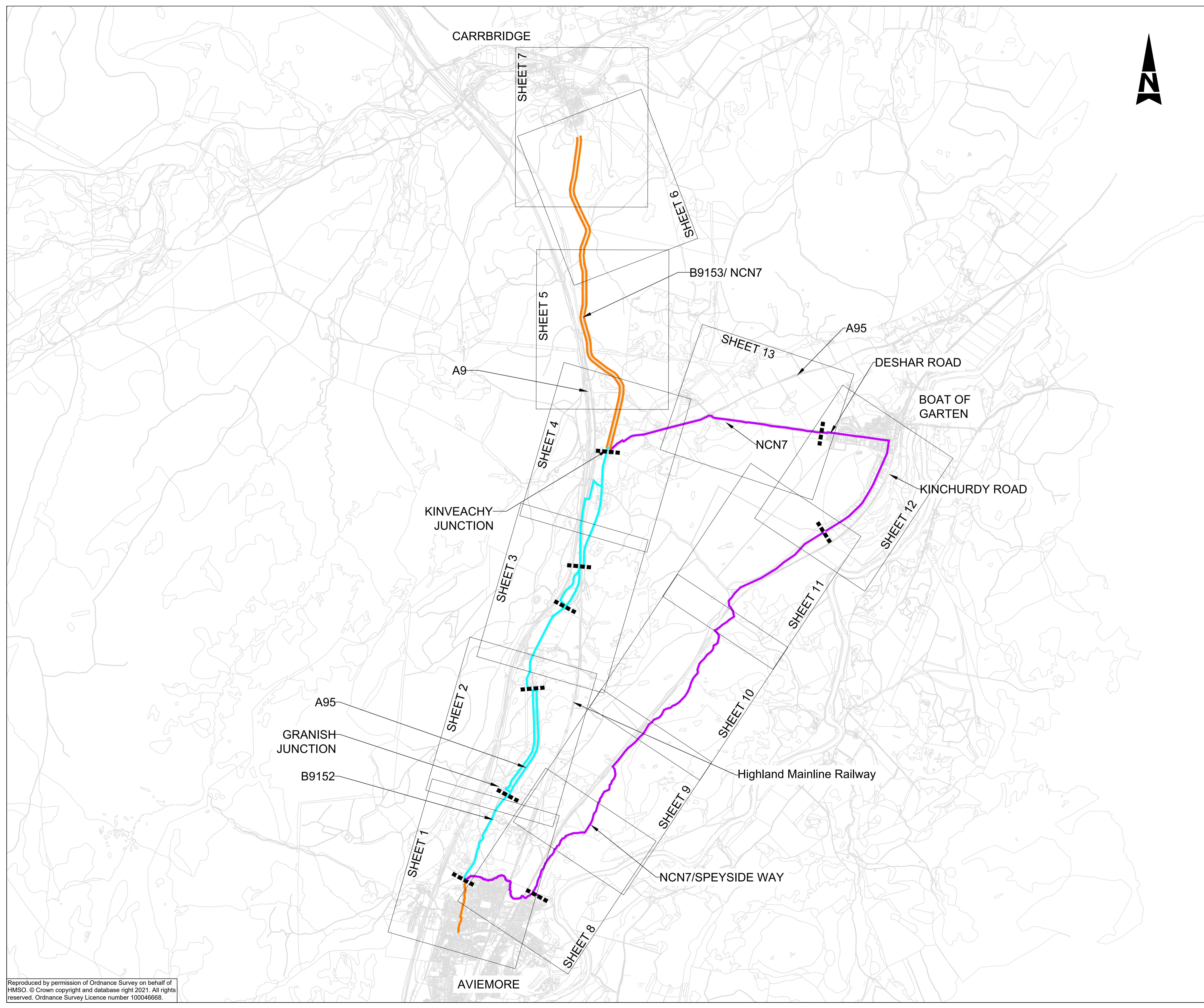
Reproduced by permission of Ordnance Survey on behalf of HMSO. © Crown copyright and database right 2021. All rights reserved. Ordnance Survey Licence number 100046668.

100
Millimetres
0 10
DO NOT SCALE



KEY

- SHEET LAYOUT
- BLUE ROUTE
- PURPLE ROUTE
- ORANGE ROUTE
- SECTION BREAK



P01	CC	KC	MI	03/04/20
FIRST ISSUE				
Rev	Drawn / Des	Checked	Approved	Date
Description				
Drawing Status				Suitability
FOR INFORMATION				S2

Client

AVIEMORE TO CARRBRIDGE NMU STUDY

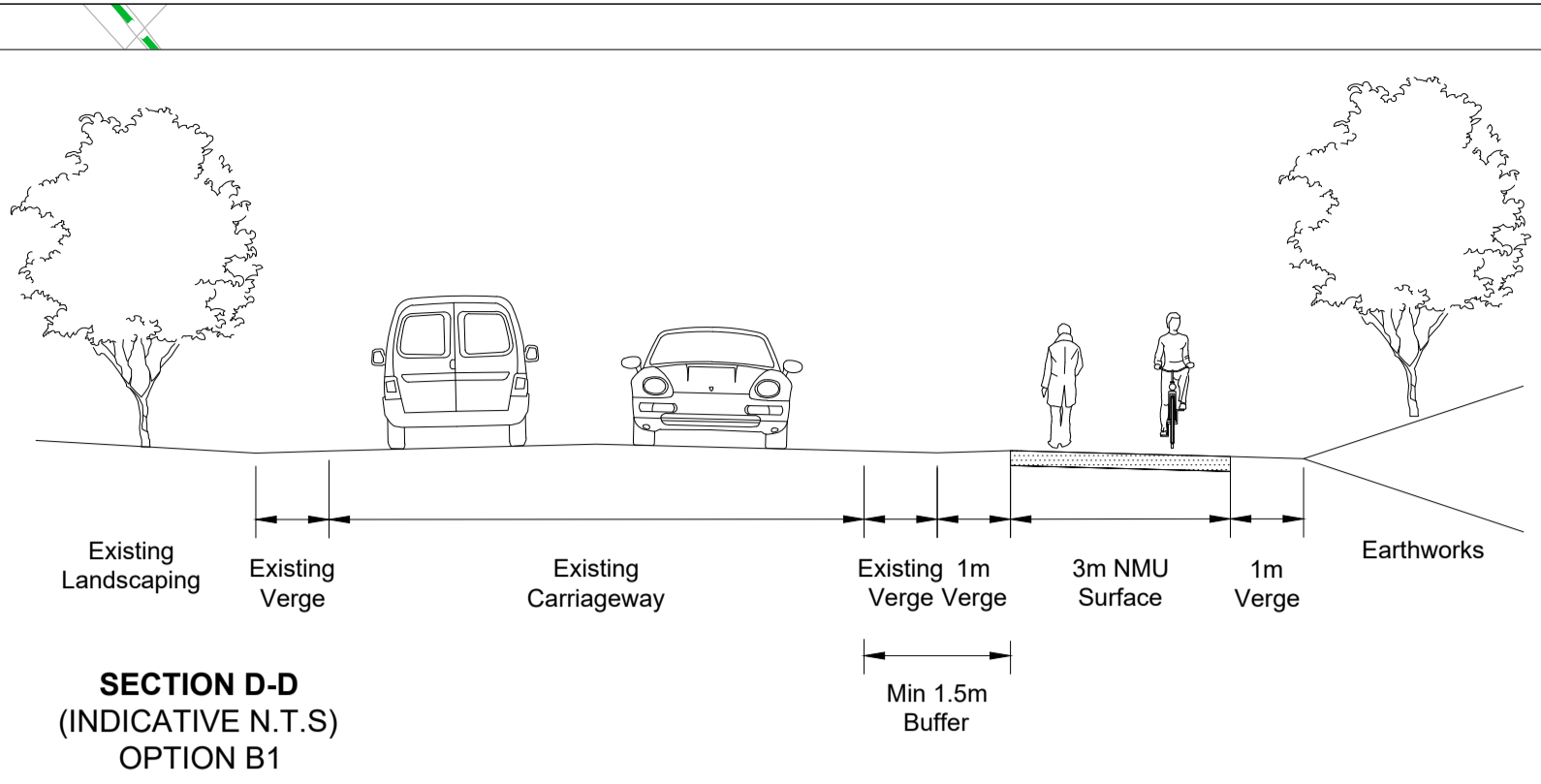
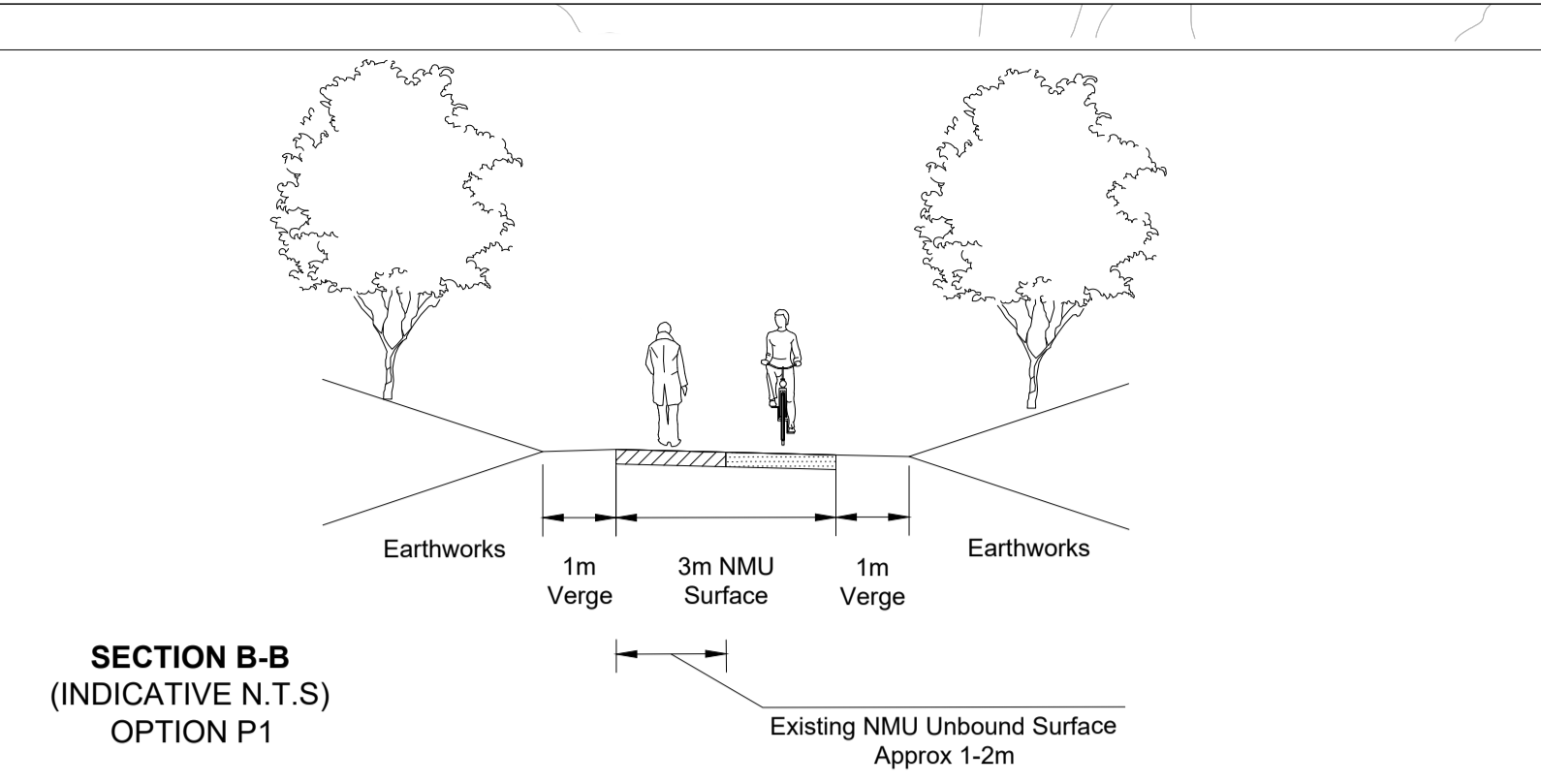
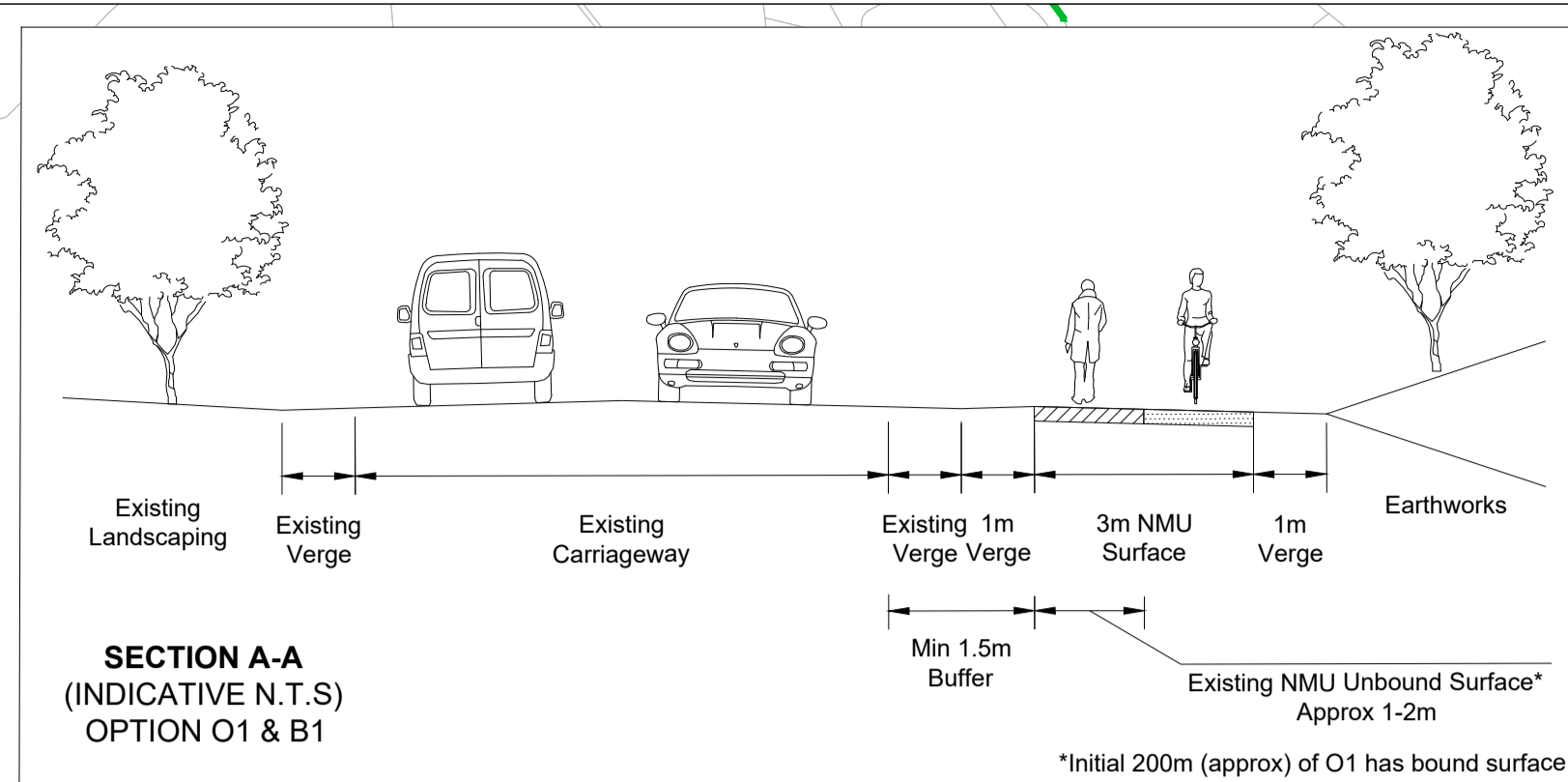
Drawing Title
**OPTIONS APPRAISAL
KEY PLAN**

Scale	Designed / Drawn	Checked	Approved	Authorised
NTS	CC	KC	MI	DH
Original Size	Date	Date	Date	Date
A1	02/04/20	02/04/20	02/04/20	03/04/20
Drawing Number	Project	Originator	Volume	Revision
	ACNMU - AMJ - HGN -			P01
	H_MLZZ_ML - DR - RD - 0000			
Location	Type	Role	Number	

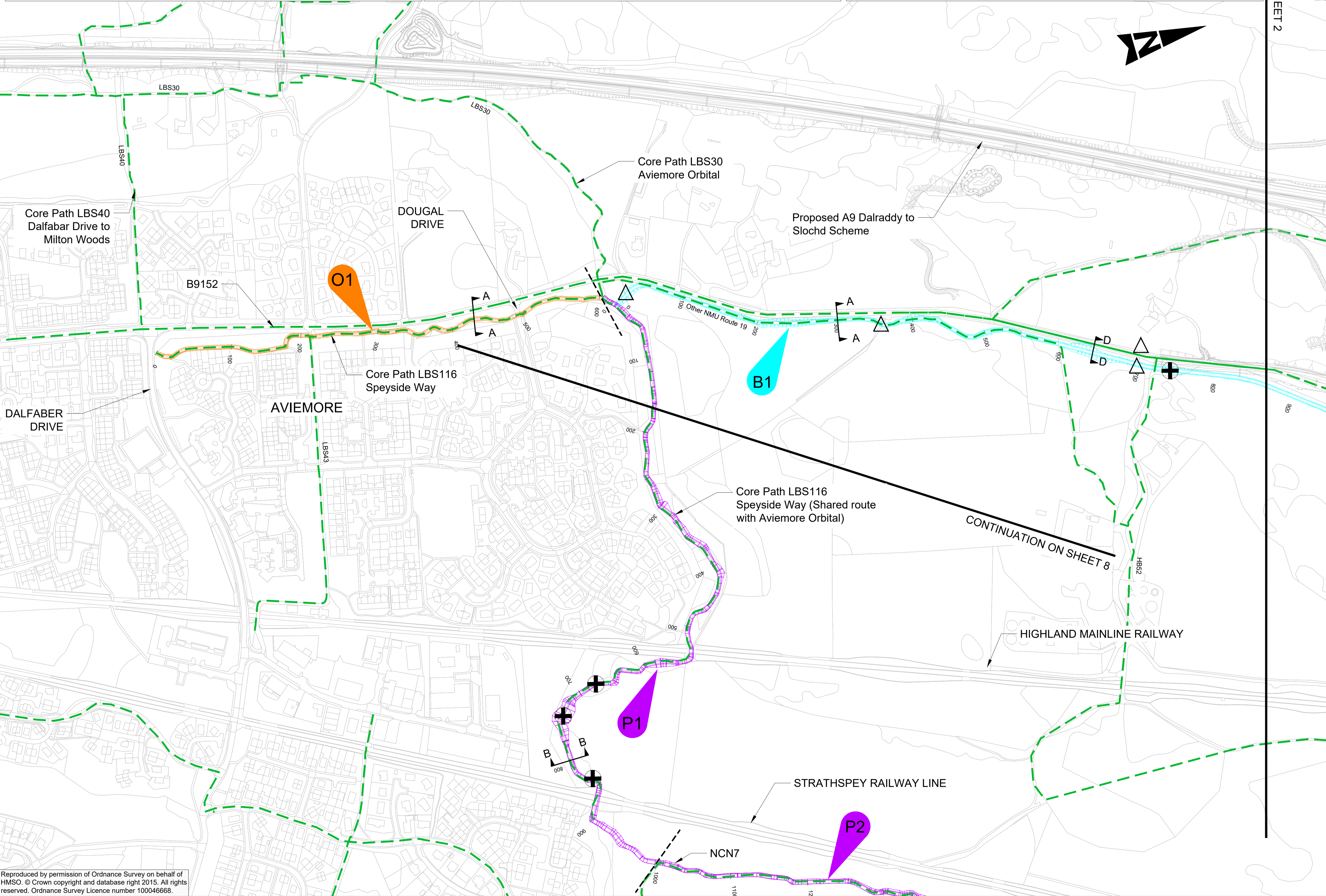
Plotted: Sep 06, 2021 - 5:50pm by: CORN2846

Reproduced by permission of Ordnance Survey on behalf of HMSO. © Crown copyright and database right 2021. All rights reserved. Ordnance Survey Licence number 100046668.

100
10
0
Millimetres
DO NOT SCALE



- KEY**
- ORANGE ROUTE
 - PURPLE ROUTE
 - BLUE ROUTE
 - ROUTE NUMBER
 - - - SECTION BREAK
 - ⊕ STRUCTURE
 - △ CULVERT
 - - - EXISTING NMU ROUTE



P01	CC	KC	MI	03/04/20
FIRST ISSUE				
Rev	Drawn / Des	Checked	Approved	Date
Description				
FOR INFORMATION				S2



AVIEMORE TO CARRBRIDGE NMU STUDY



ROUTE OPTIONS SHEET 1 OF 13

Scale	1:2500	Designed / Drawn	CC	Checked	KC	Approved	MI	Authorised	DH
Original Size	A1	Date	02/04/20	Date	02/04/20	Date	02/04/20	Date	03/04/20
Drawing Number	ACNMU - AMJ - HGN - Z_MLZZ_ML - DR - RD - 0001								P01
Project	Originator	Volume							Number

Plotted: Sep 06, 2021 - 3:12pm by: GORD2236

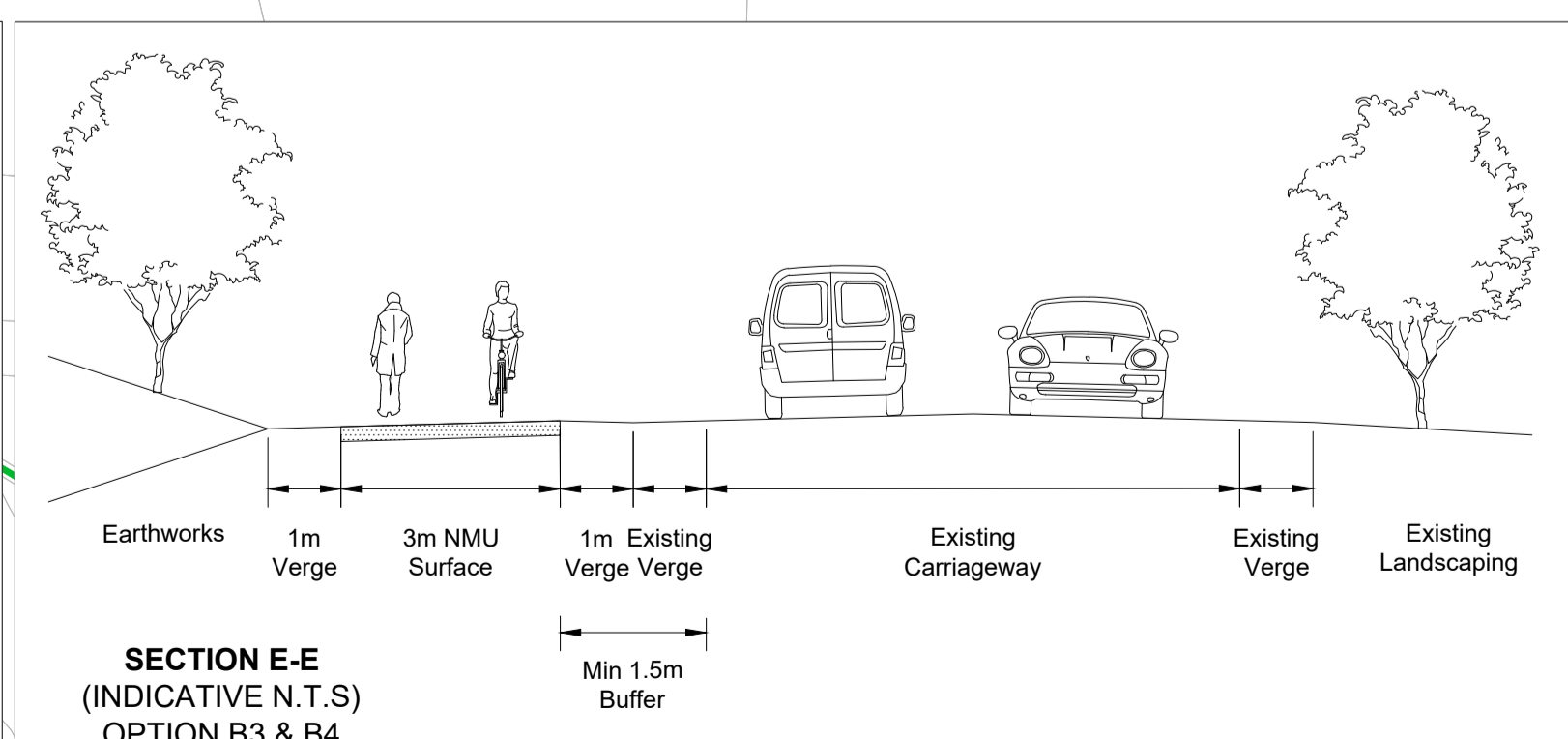
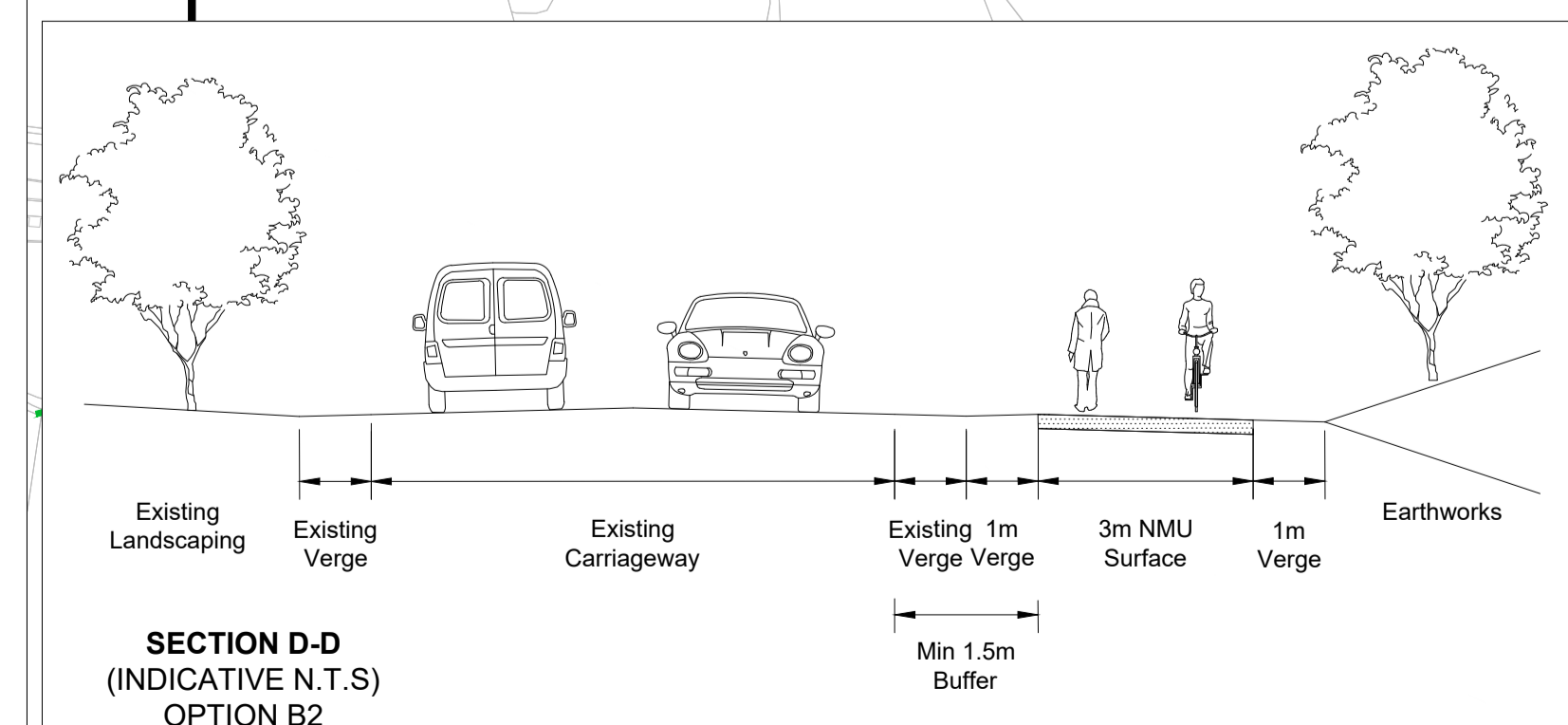
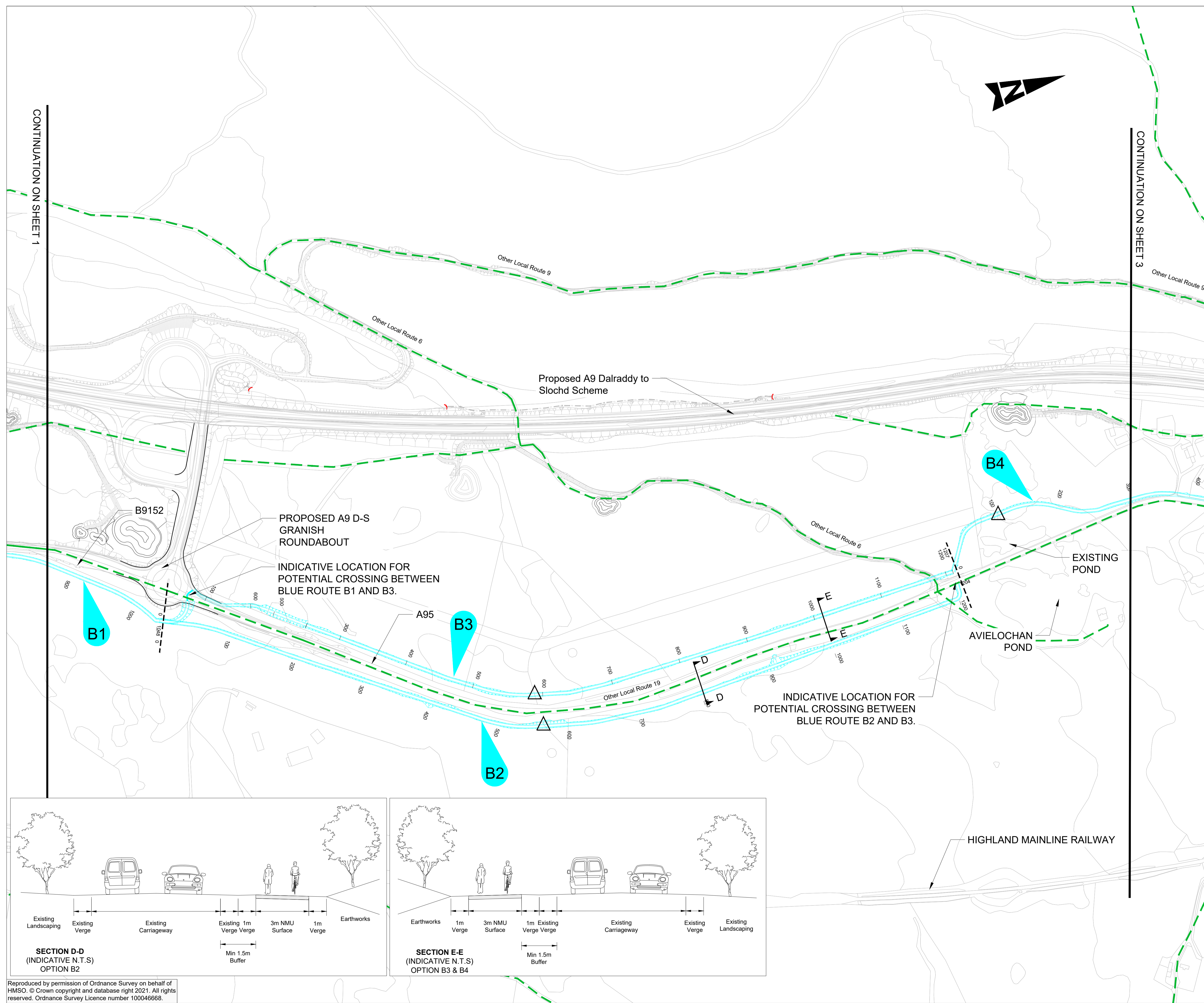
Reproduced by permission of Ordnance Survey on behalf of HMSO. © Crown copyright and database right 2015. All rights reserved. Ordnance Survey Licence number 100046668.

100
10
0
Millimetres
DO NOT SCALE

CONTINUATION ON SHEET 1

CONTINUATION ON SHEET 3

- KEY
- ORANGE ROUTE
 - PURPLE ROUTE
 - BLUE ROUTE
 - ROUTE NUMBER
 - SECTION BREAK
 - + STRUCTURE
 - △ CULVERT
 - EXISTING NMU ROUTE



P01	CC	KC	MI	03/04/20
FIRST ISSUE				
Rev	Drawn / Des	Checked	Approved	Date
Description				
Drawing Status				Suitability
FOR INFORMATION				S2



AVIEMORE TO CARRBRIDGE NMU STUDY



Drawing Title				
ROUTE OPTIONS SHEET 2 OF 13				
Scale	Designed / Drawn	Checked	Approved	Authorised
1:2500	CC	KC	MI	DH
Original Size	Date	Date	Date	Date
A1	02/04/20	02/04/20	02/04/20	03/04/20
Drawing Number	Project	Originator	Volume	Revision
	ACNMU - AMJ - HGN - Z_MLZZ_ML - DR - RD - 0002			P01
Location	Type	Role	Number	

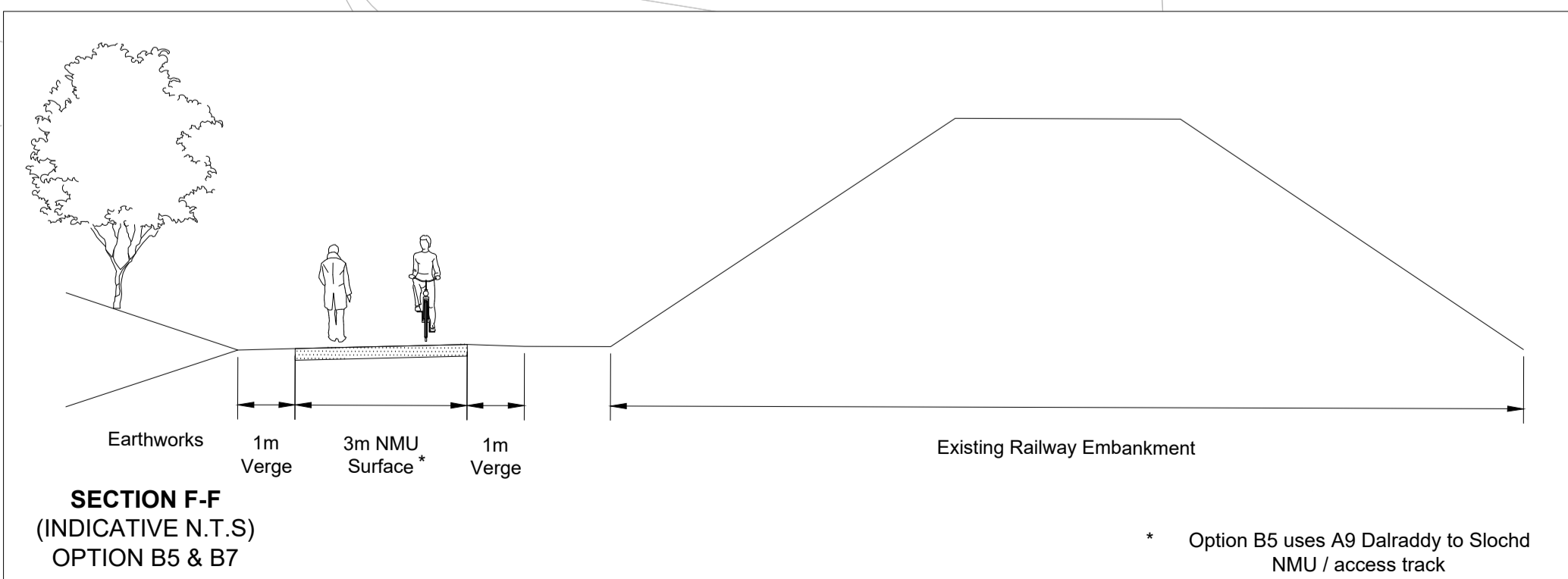
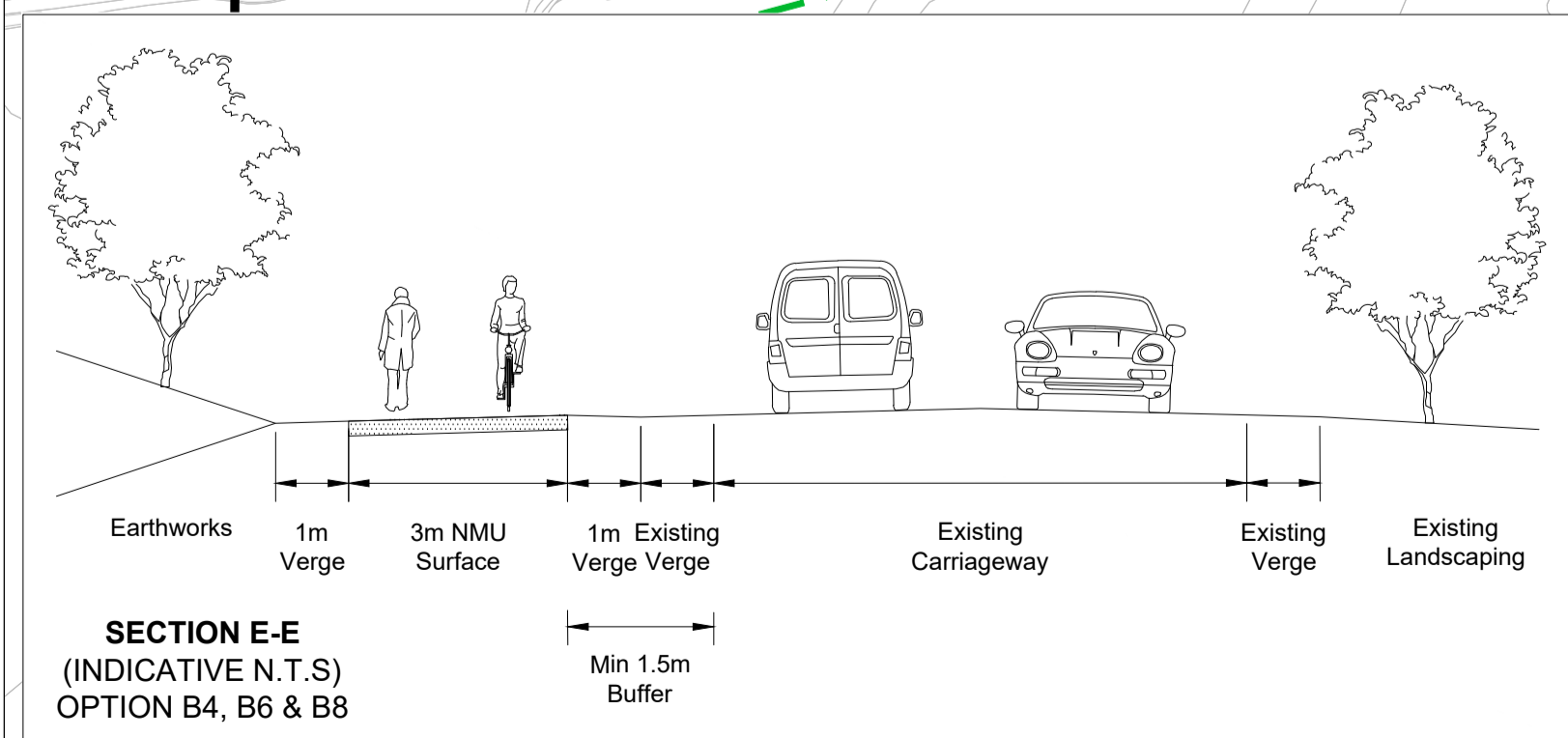
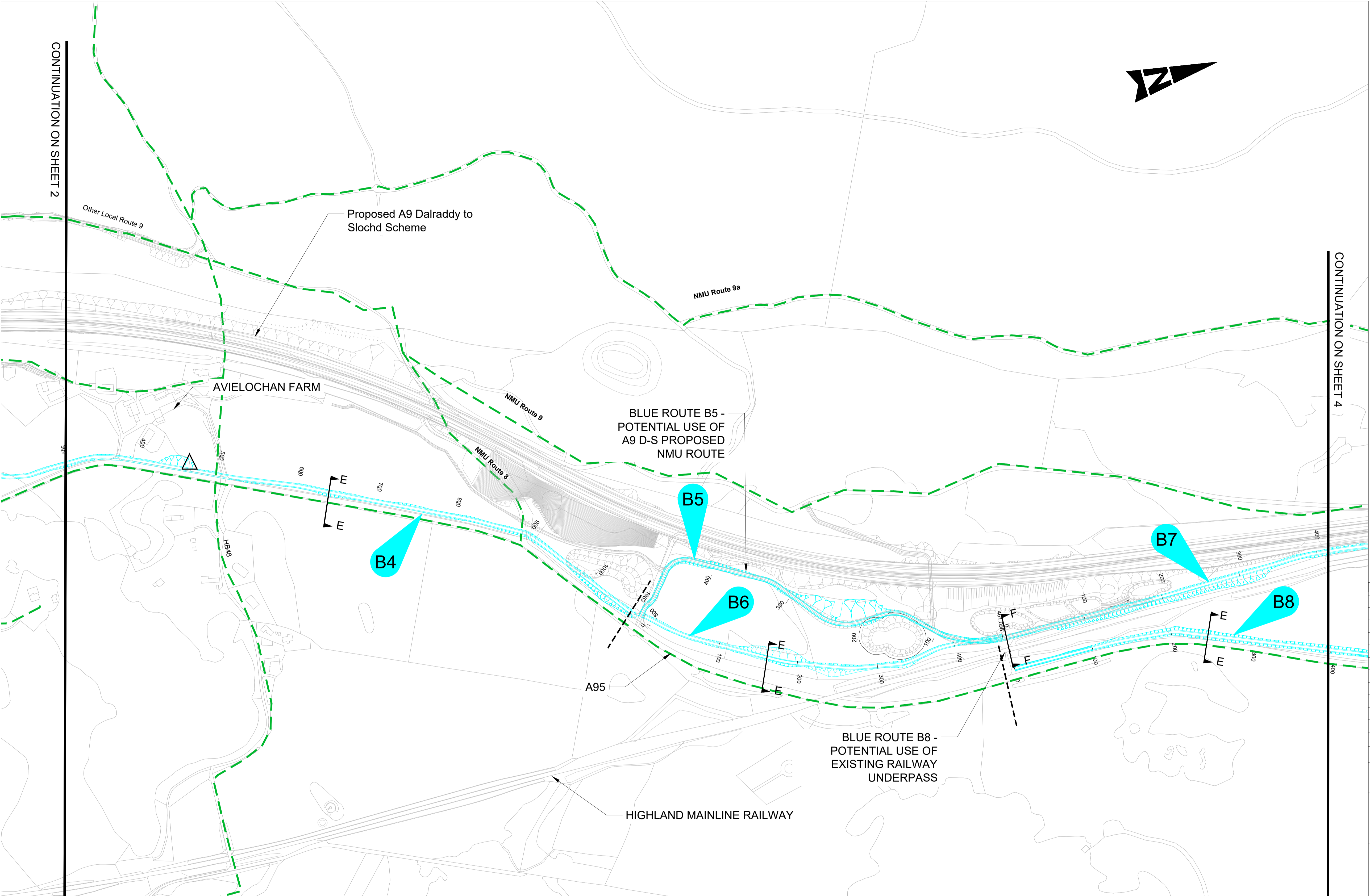
Plotted: Sep 06, 2021 - 3:15pm by: GORD2236

Reproduced by permission of Ordnance Survey on behalf of HMSO. © Crown copyright and database right 2021. All rights reserved. Ordnance Survey Licence number 100046668.

100
0 10
Millimetres
DO NOT SCALE



- KEY
- ORANGE ROUTE
 - PURPLE ROUTE
 - BLUE ROUTE
 - ROUTE NUMBER
 - ROUTE START/ END
 - STRUCTURE
 - CULVERT
 - EXISTING NMU ROUTE



P01	CC	KC	MI	03/04/20
FIRST ISSUE				
Rev	Drawn / Des	Checked	Approved	Date
Description				Suitability
FOR INFORMATION				S2



AVIEMORE TO CARRBRIDGE
NMU STUDY

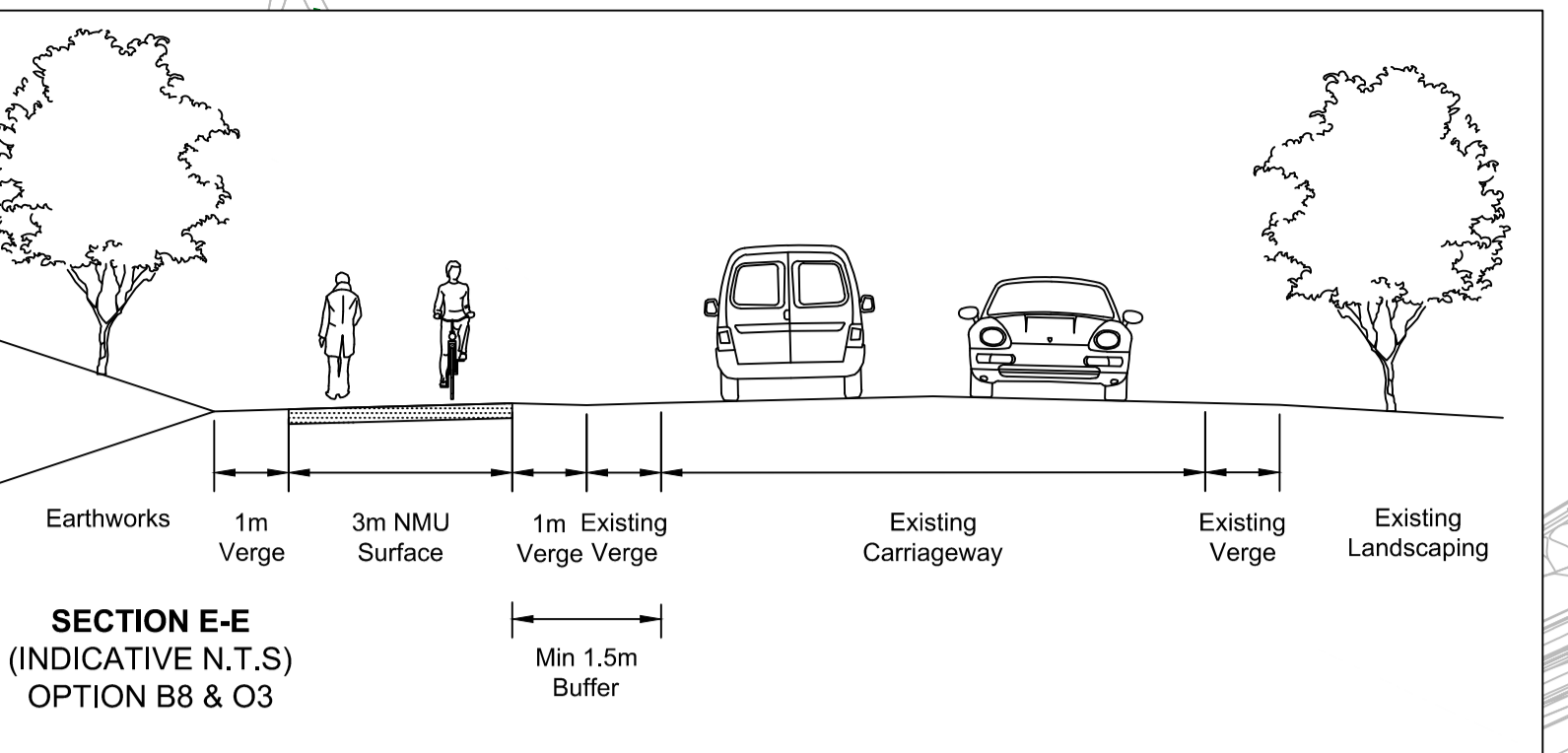
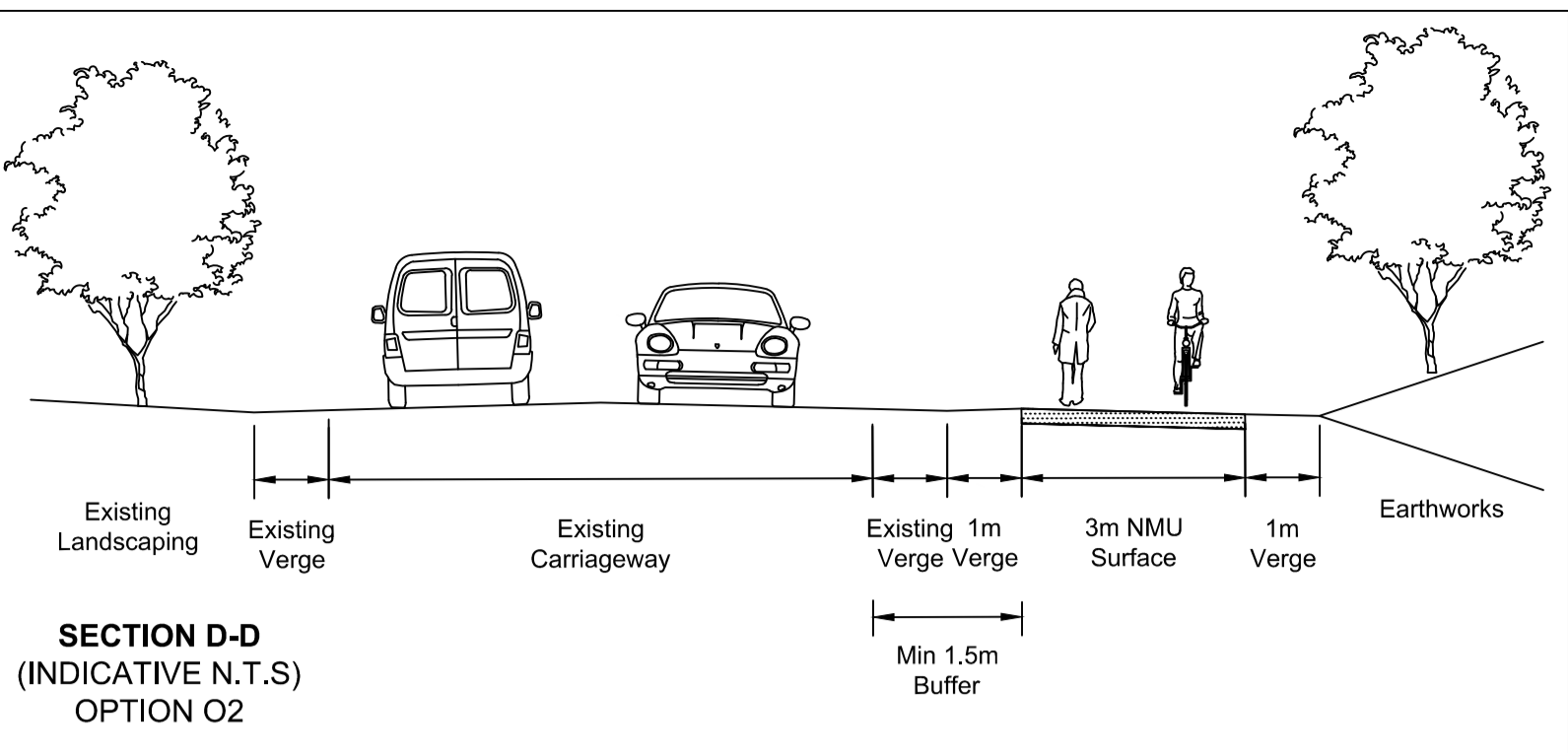
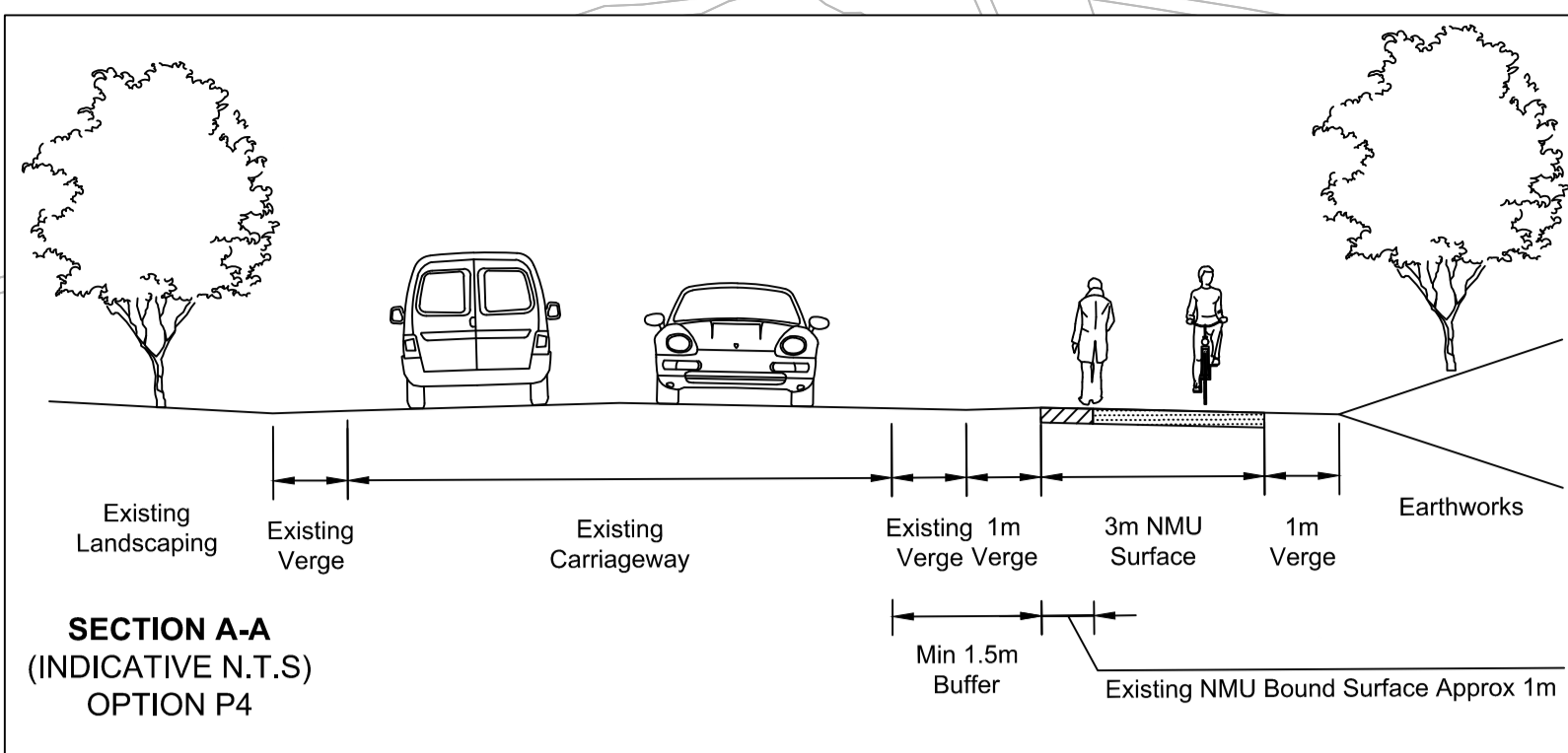


Drawing Title				
ROUTE OPTIONS SHEET 3 OF 13				
Scale	Designed / Drawn	Checked	Approved	Authorised
1:2500	CC	KC	MI	DH
Original Size	Date	Date	Date	Date
A1	02/04/20	02/04/20	02/04/20	03/04/20
Drawing Number	Project	Originator	Volume	Revision
	ACNMU - AMJ - HGN -			P01
	Z_MLZZ_ML - DR - RD - 0003			
Location	Type	Role	Number	

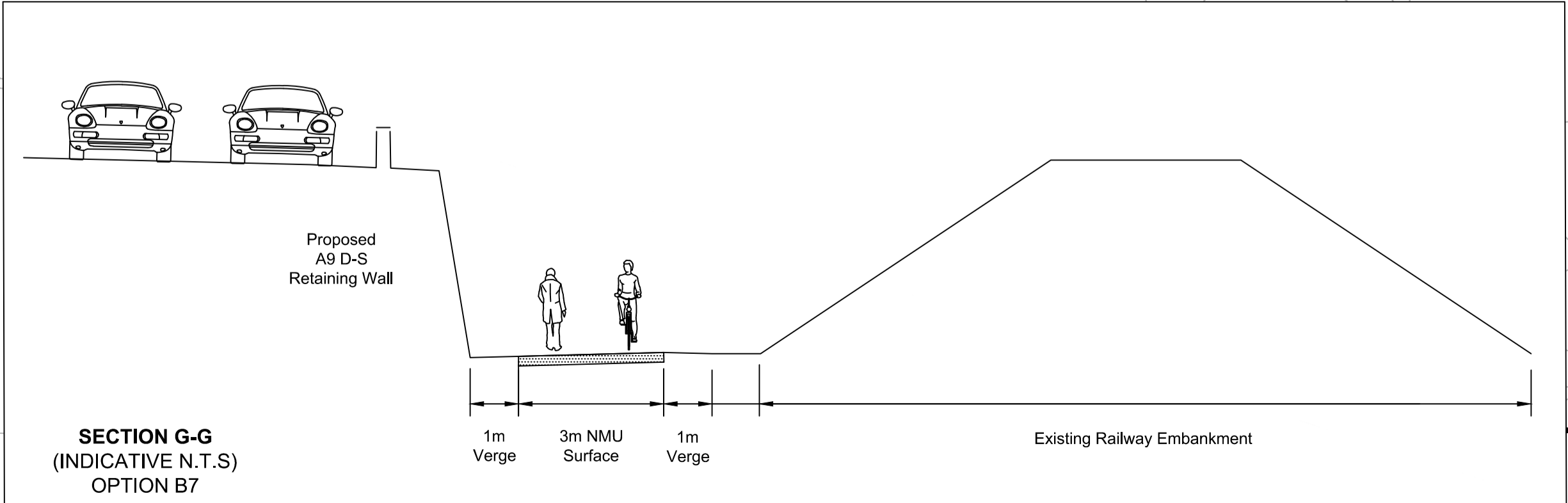
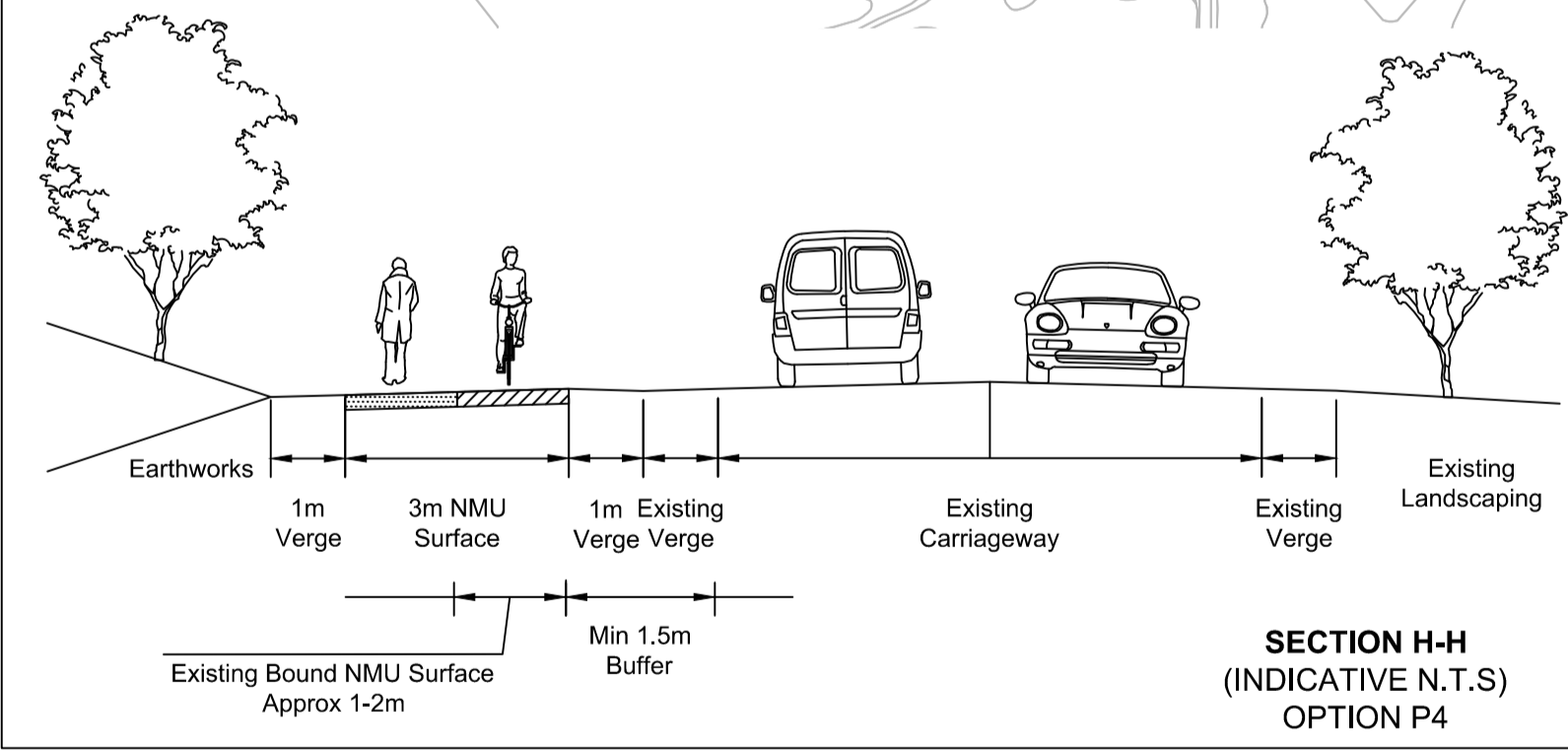
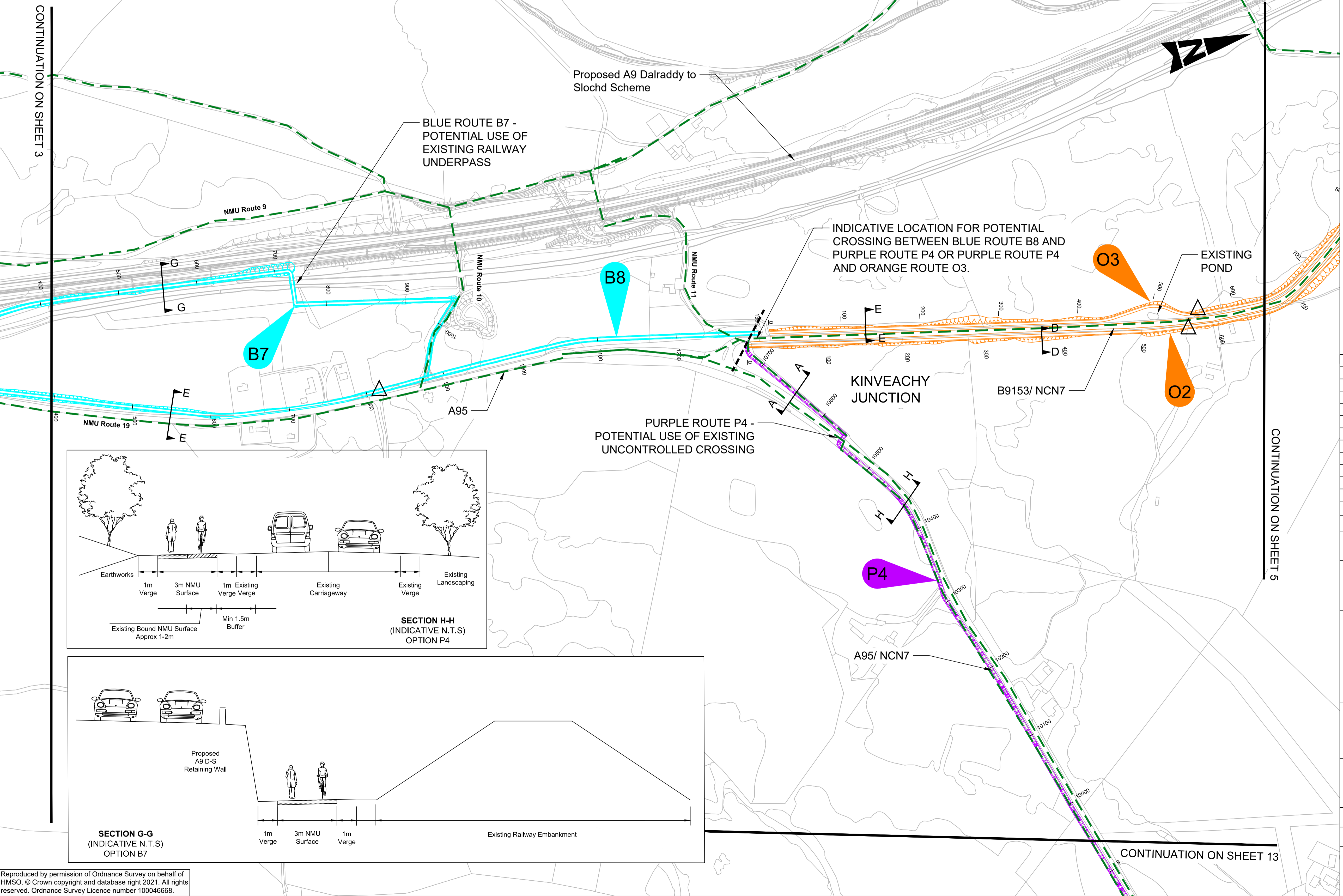
Plotted: Sep 06, 2021 - 3:16pm by: GORD2236

Reproduced by permission of Ordnance Survey on behalf of HMSO. © Crown copyright and database right 2021. All rights reserved. Ordnance Survey Licence number 100046668.

100
10
0
Millimetres
DO NOT SCALE



- KEY**
- ORANGE ROUTE
 - PURPLE ROUTE
 - BLUE ROUTE
 - ROUTE NUMBER
 - ROUTE START/ END
 - STRUCTURE
 - CULVERT
 - - - EXISTING NMU ROUTE



P01	CC	KC	MI	03/04/20
FIRST ISSUE				
Rev	Drawn / Des	Checked	Approved	Date
Description				
Drawing Status				Subsidiarity
FOR INFORMATION				S2



AVIEMORE TO CARRBRIDGE NMU STUDY

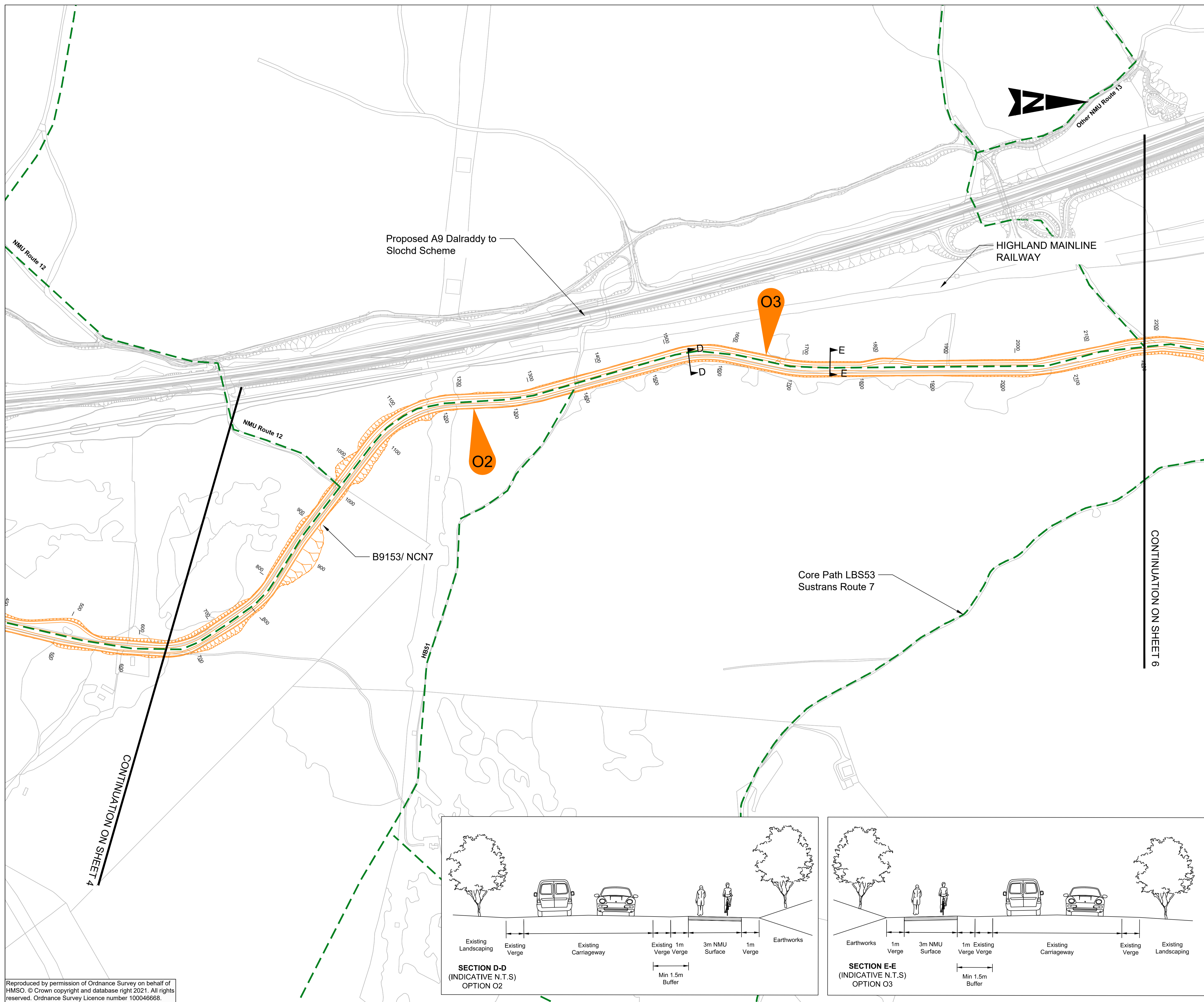


Drawing Title				
ROUTE OPTIONS SHEET 4 OF 13				
Scale	Designed / Drawn	Checked	Approved	Authorised
1:2500	CC	KC	MI	DH
Original Size	Date	Date	Date	Date
A1	02/04/20	02/04/20	02/04/20	03/04/20
Drawing Number				Revision
Project	Originator	Volume	P01	
ACNMU - AMJ - HGN - Z_MLZZ_ML - DR - RD - 0004				
Location	Type	Role	Number	

Plotted: Sep 06, 2021 - 5:37pm by: CORN2846

Reproduced by permission of Ordnance Survey on behalf of HMSO. © Crown copyright and database right 2021. All rights reserved. Ordnance Survey Licence number 100046668.

100
10
0
Millimetres
DO NOT SCALE



- KEY**
- ORANGE ROUTE
 - PURPLE ROUTE
 - BLUE ROUTE
 - ROUTE NUMBER
 - ROUTE START/ END
 - STRUCTURE
 - CULVERT
 - - - EXISTING NMU ROUTE

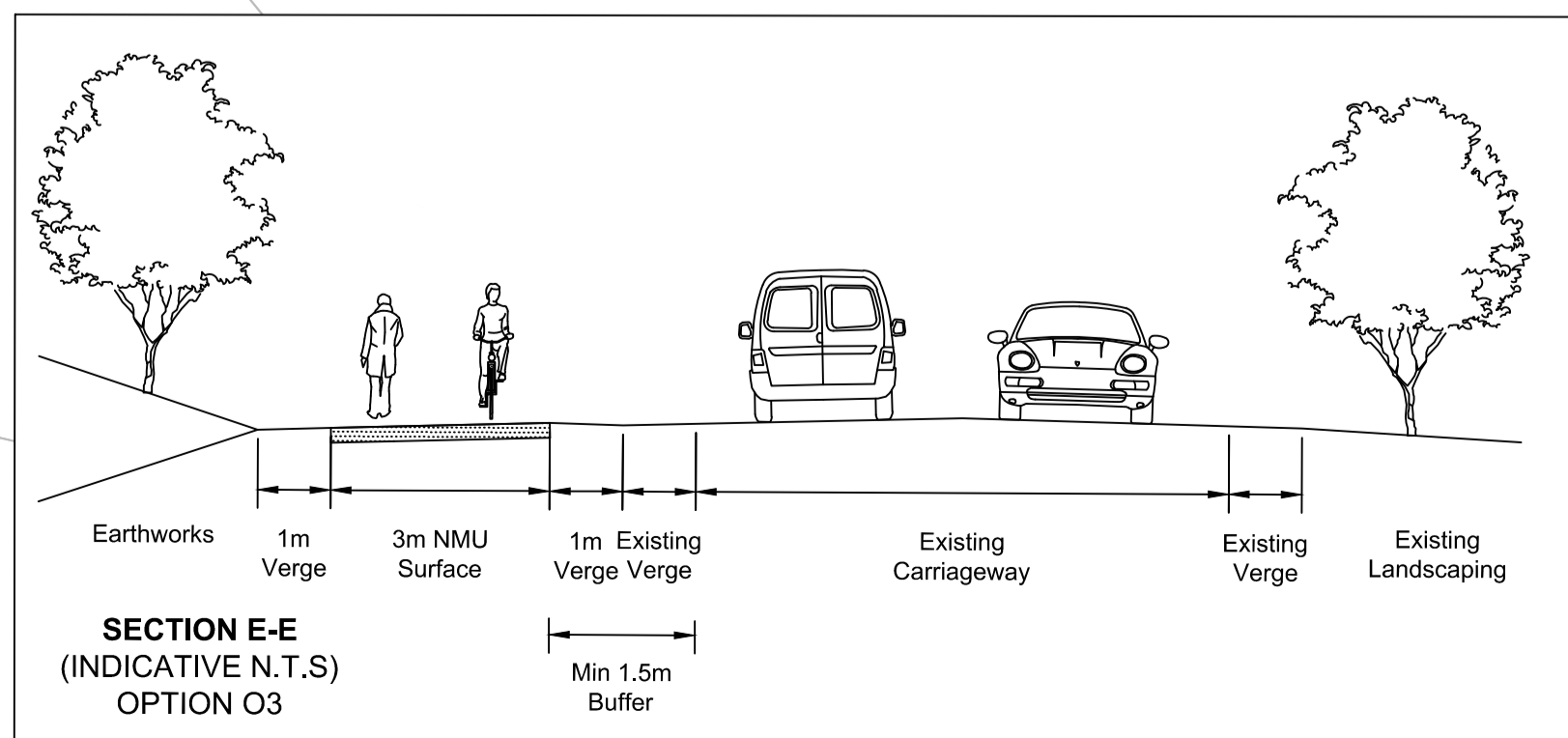
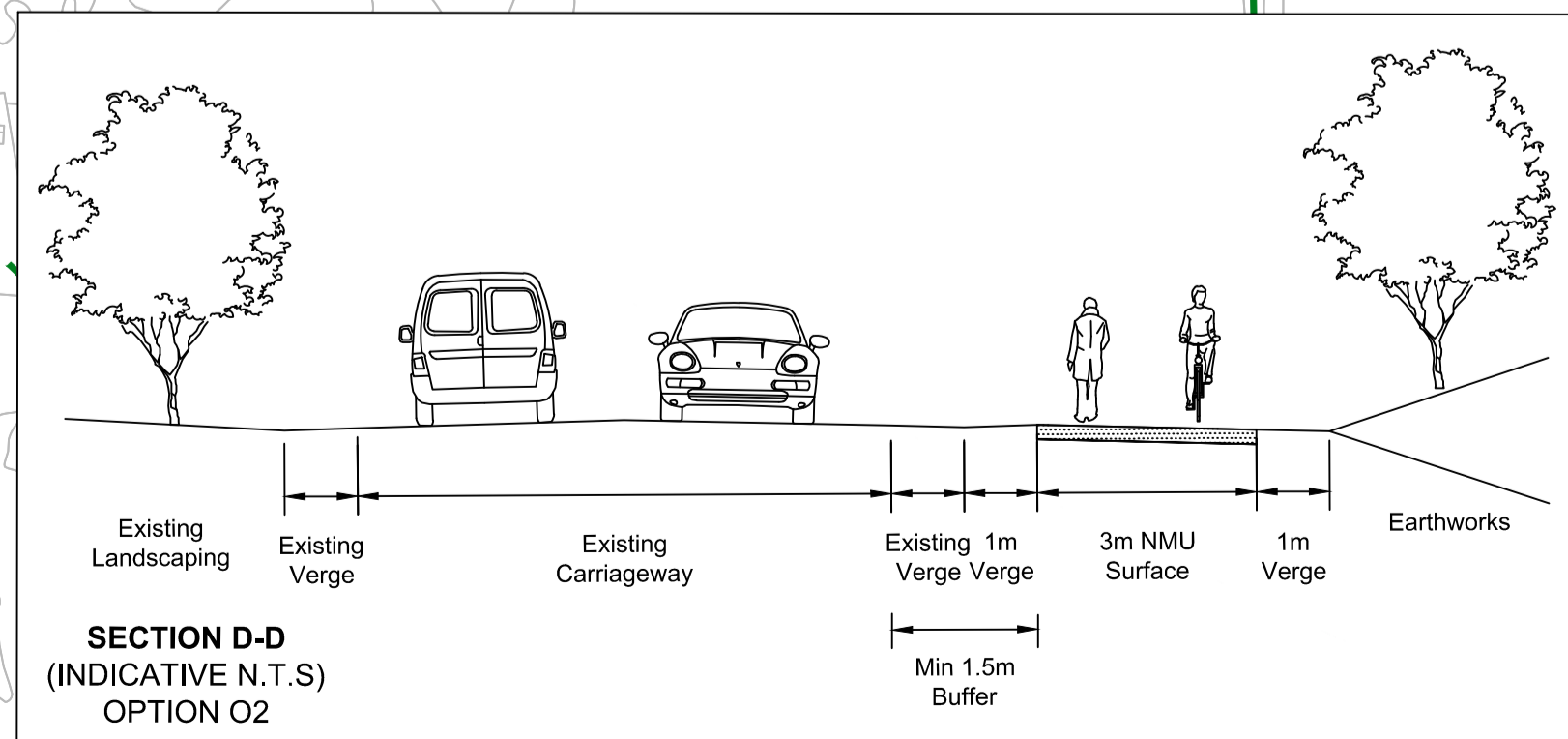
P01	CC	KC	MI	03/04/20
FIRST ISSUE				
Rev	Drawn / Des	Checked	Approved	Date
Description				
Drawing Status				Suitability
FOR INFORMATION				S2



**AVIEMORE TO CARRBRIDGE
NMU STUDY**



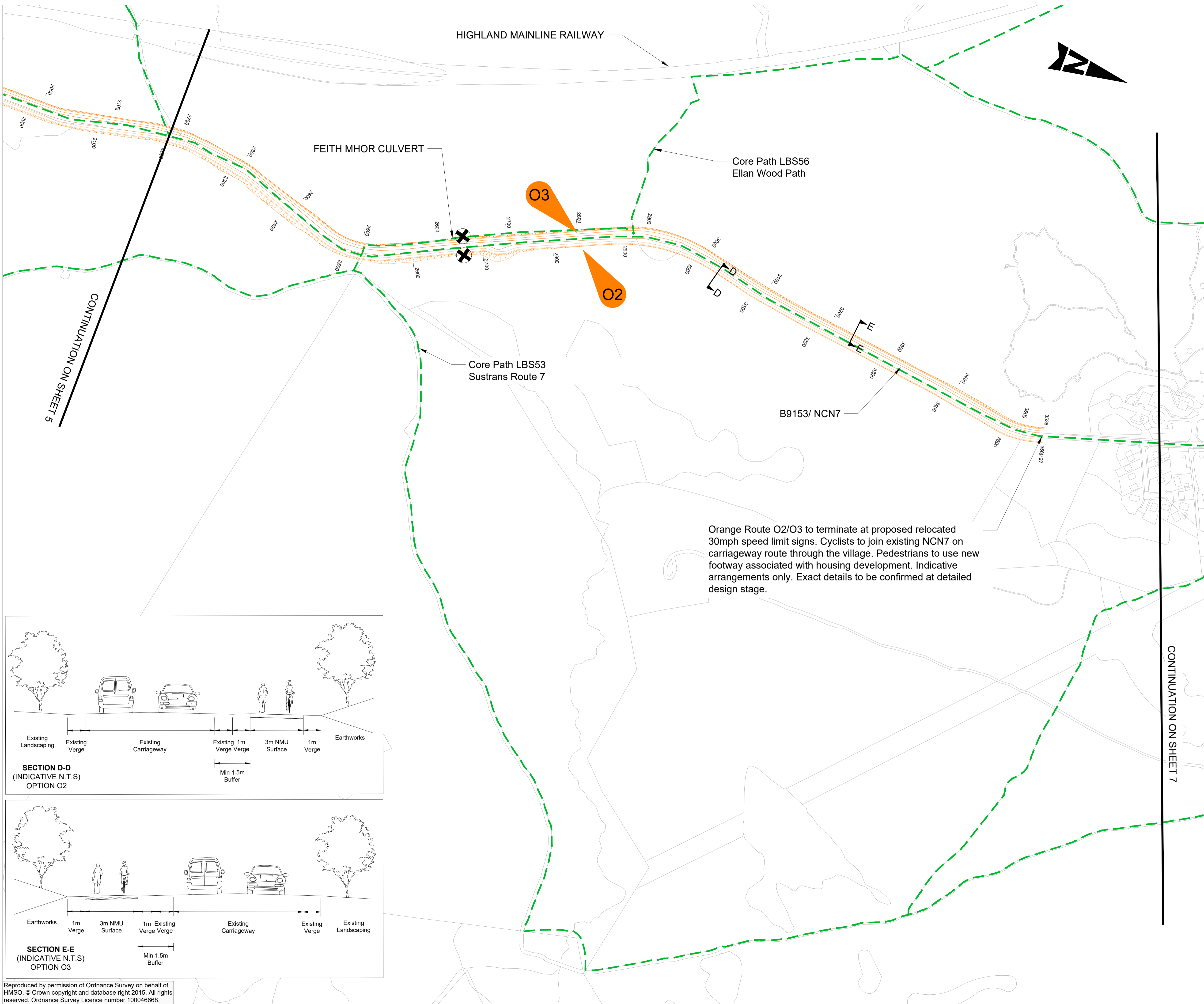
Drawing Title				
ROUTE OPTIONS SHEET 5 OF 13				
Scale	Designed / Drawn	Checked	Approved	Authorised
1:2500	CC	KC	MI	DH
Original Size	Date	Date	Date	Date
A1	02/04/20	02/04/20	02/04/20	03/04/20
Drawing Number	Project	Originator	Volume	Revision
	ACNMU - AMJ - HGN - Z_MLZZ_ML - DR - RD - 0005			P01
Location	Type	Role	Number	



Plotted: Sep 06, 2021 - 5:45pm by: CORN2846

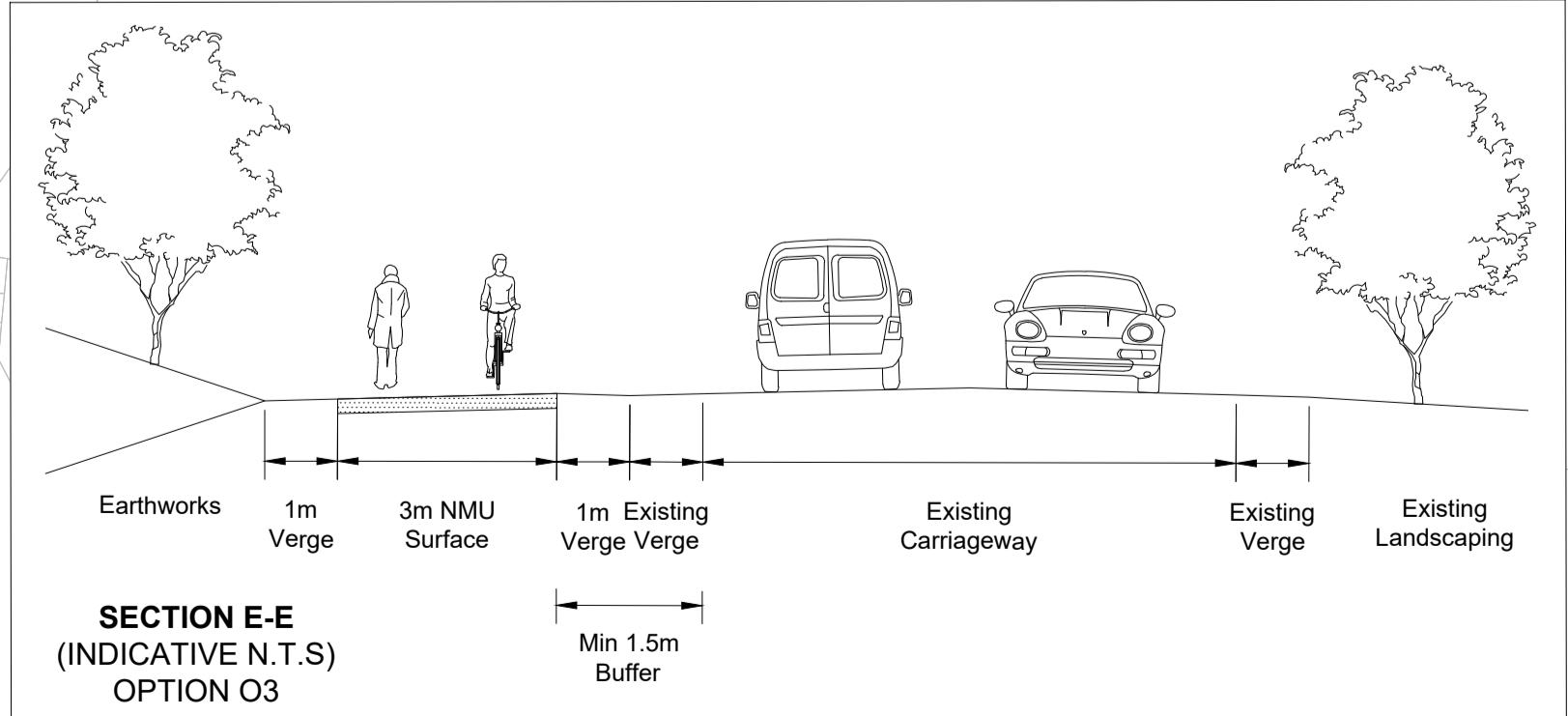
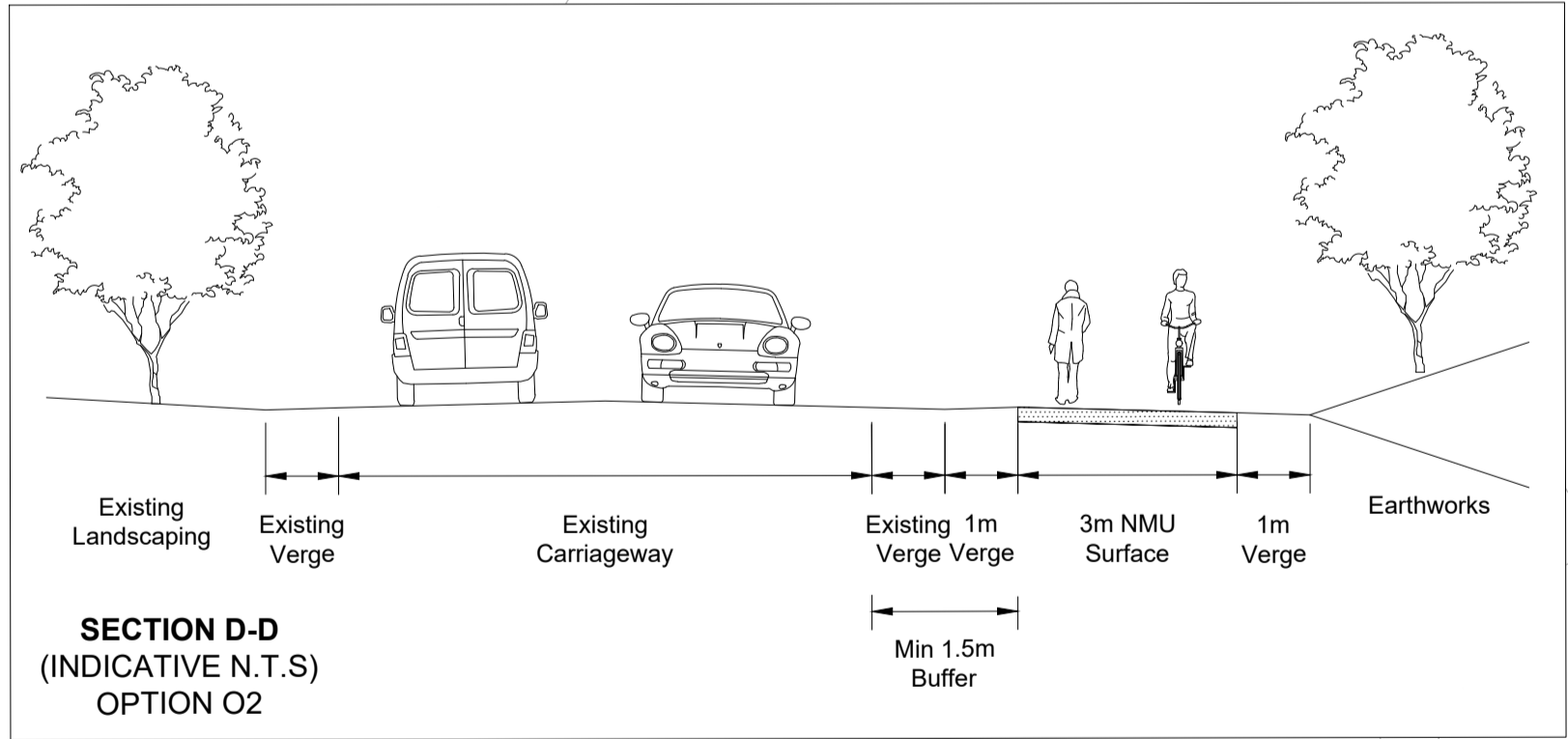
Reproduced by permission of Ordnance Survey on behalf of HMSO. © Crown copyright and database right 2021. All rights reserved. Ordnance Survey Licence number 100046668.

100
10
0
Millimetres
DO NOT SCALE



- KEY**
- ORANGE ROUTE
 - PURPLE ROUTE
 - BLUE ROUTE
 - ROUTE NUMBER
 - ROUTE START/ END
 - STRUCTURE
 - CULVERT
 - EXISTING NMU ROUTE

Orange Route O2/O3 to terminate at proposed relocated 30mph speed limit signs. Cyclists to join existing NCN7 on carriageway route through the village. Pedestrians to use new footway associated with housing development. Indicative arrangements only. Exact details to be confirmed at detailed design stage.



CONTINUATION ON SHEET 7

P01	CC	KC	MI	03/04/20
FIRST ISSUE				
Rev	Drawn / Des	Checked	Approved	Date
Description				
Drawing Status				Suitability
FOR INFORMATION				S2



AVIEMORE TO CARRBRIDGE NMU STUDY



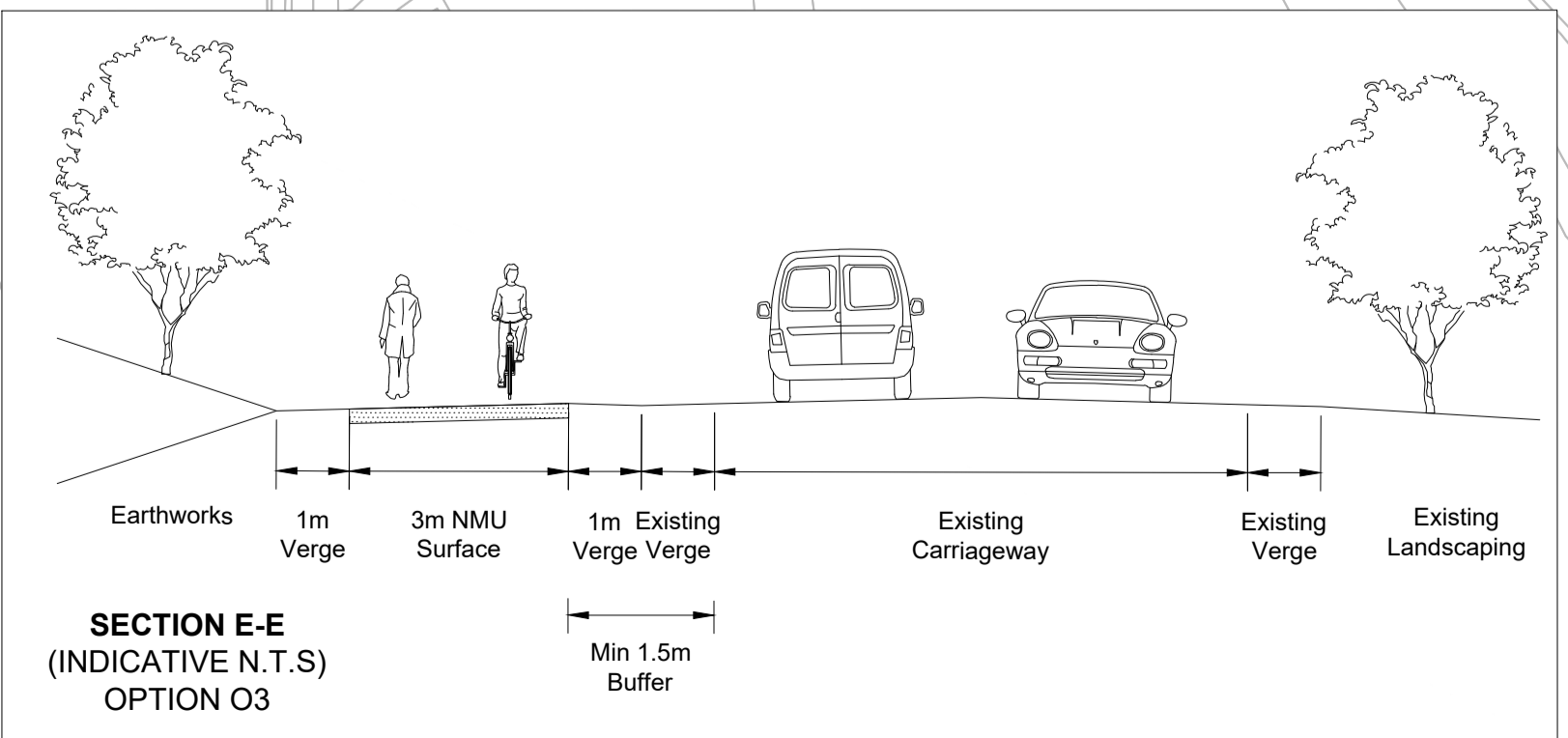
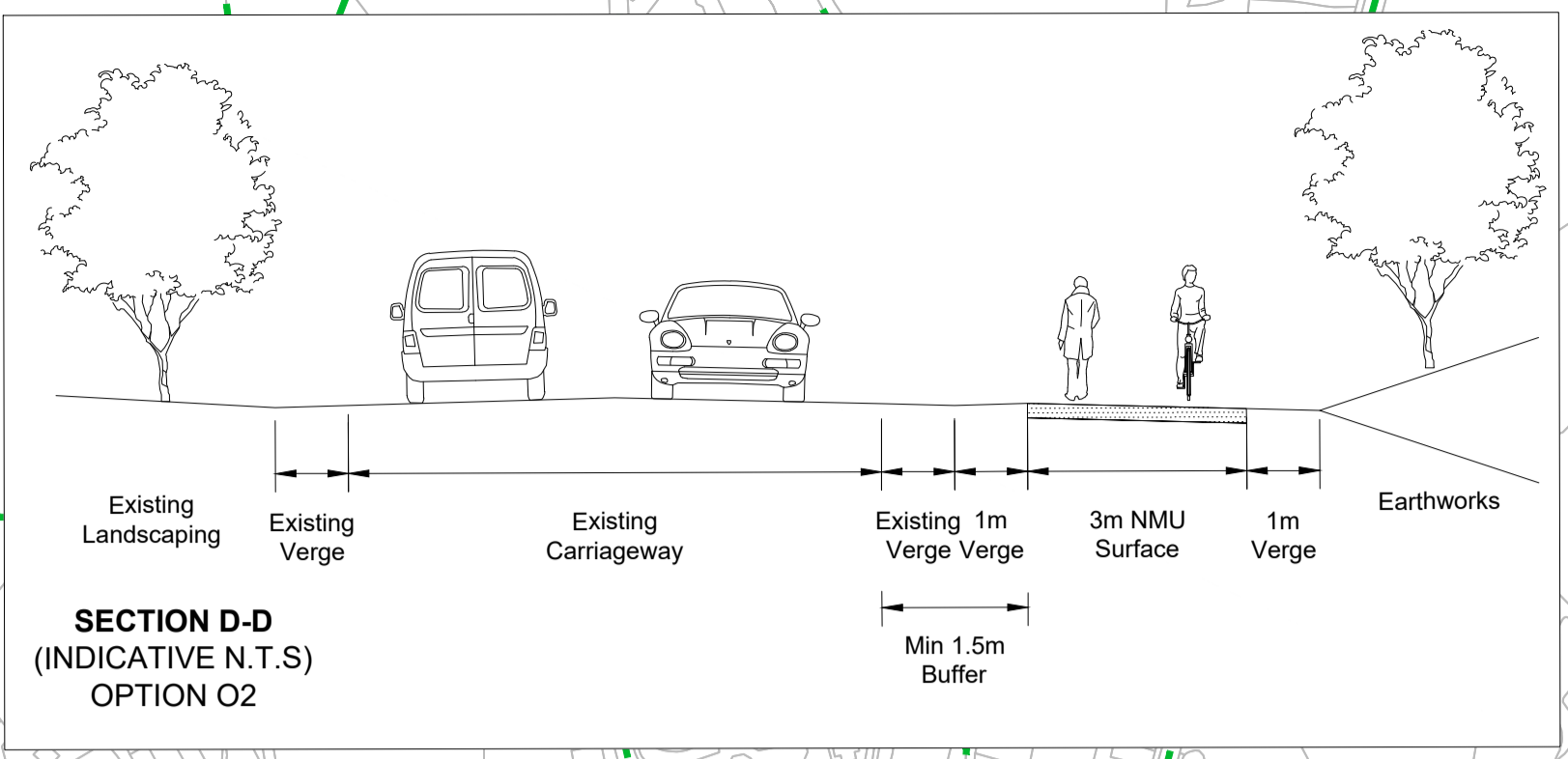
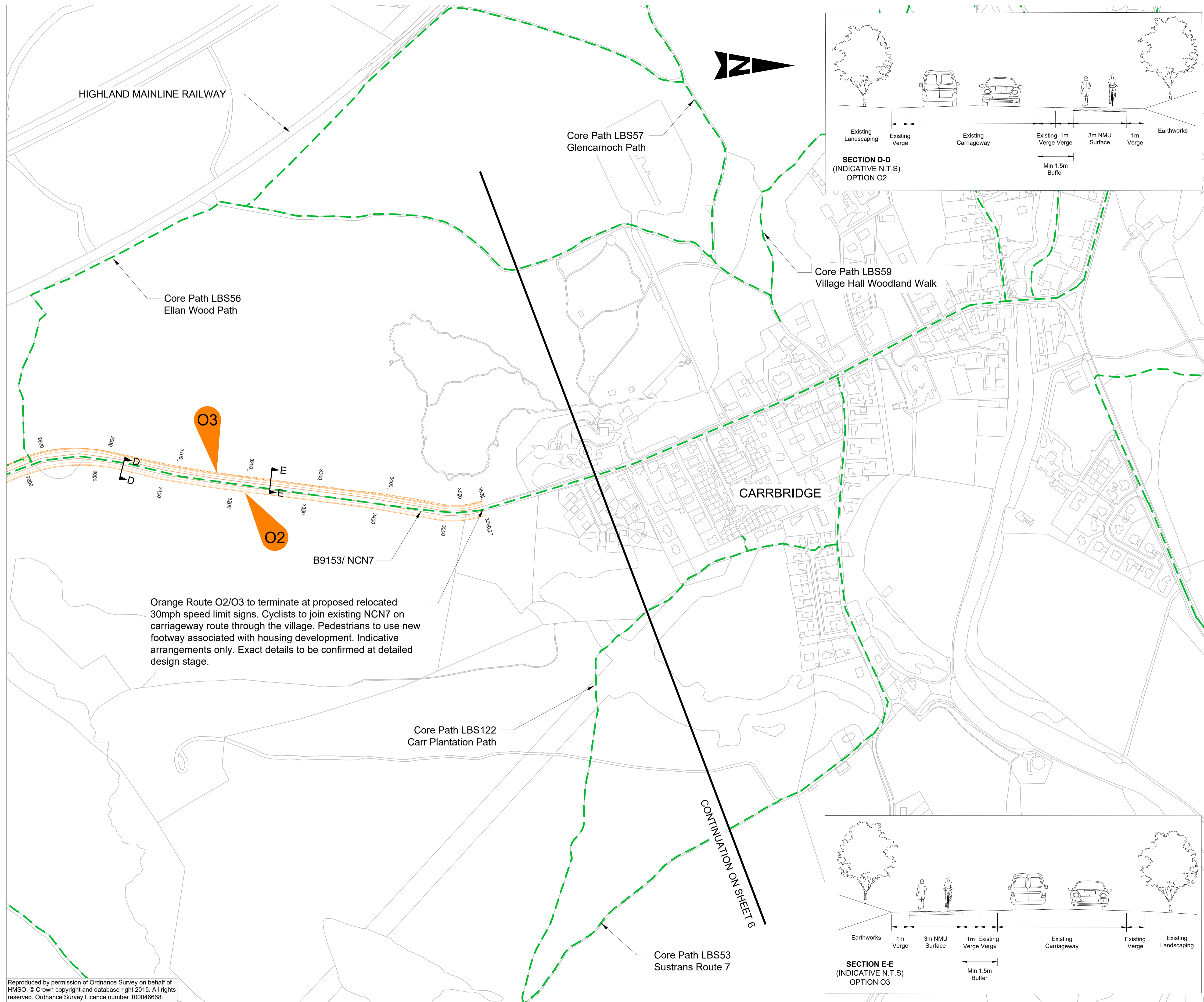
Drawing Title
ROUTE OPTIONS SHEET 6 OF 13

Scale	1:2500	Designed / Drawn	CC	Checked	KC	Approved	MI	Authorised	DH
Original Size	A1	Date	02/04/20	Date	02/04/20	Date	02/04/20	Date	03/04/20
Drawing Number	Project								Revision
	ACNMU - AMJ - HGN - Z_MLZZ_ML - DR - RD - 0006								P01
Location	Type	Role	Number						

Plotted: Sep 06, 2021 - 3:21pm by: GORD2236

Reproduced by permission of Ordnance Survey on behalf of HMSO. © Crown copyright and database right 2015. All rights reserved. Ordnance Survey Licence number 100046668.

100
10
0
Millimetres
DO NOT SCALE



Orange Route O2/O3 to terminate at proposed relocated 30mph speed limit signs. Cyclists to join existing NCN7 on carriageway route through the village. Pedestrians to use new footway associated with housing development. Indicative arrangements only. Exact details to be confirmed at detailed design stage.

- KEY**
- ORANGE ROUTE
 - PURPLE ROUTE
 - BLUE ROUTE
 - ROUTE NUMBER
 - ROUTE START/ END
 - + STRUCTURE
 - △ CULVERT
 - EXISTING NMU ROUTE

P01	CC	KC	MI	03/04/20
FIRST ISSUE				
Rev	Drawn / Des	Checked	Approved	Date
Description				
Drawing Status				Suitability
FOR INFORMATION				S2



AVIEMORE TO CARRBRIDGE NMU STUDY

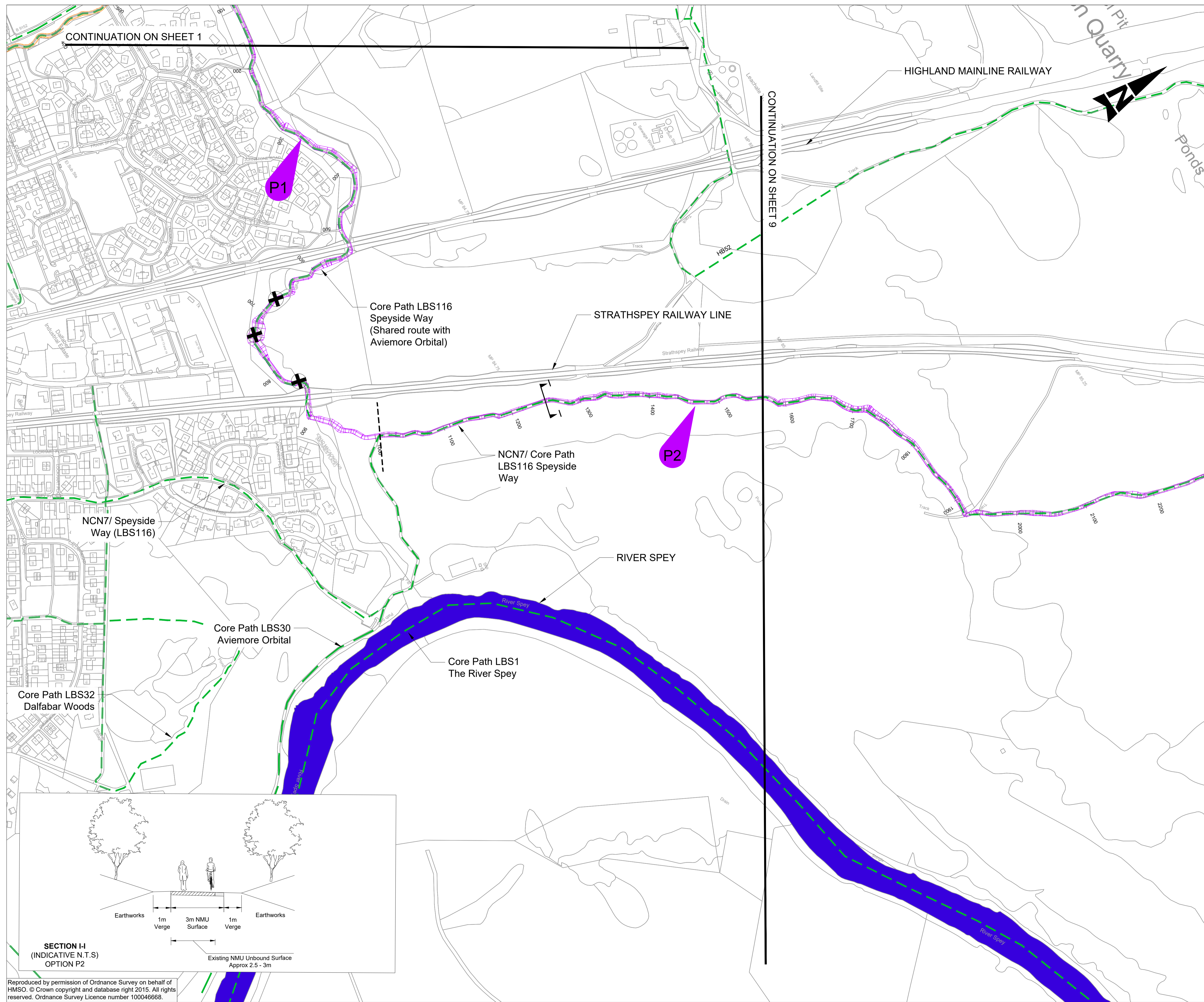


Drawing Title				
ROUTE OPTIONS SHEET 7 OF 13				
Scale	Designed / Drawn	Checked	Approved	Authorised
1:2500	CC	KC	MI	DH
Original Size	Date	Date	Date	Date
A1	02/04/20	02/04/20	02/04/20	03/04/20
Drawing Number	Project	Originator	Volume	Revision
	ACNMU - AMJ - HGN - Z_MLZZ_ML - DR - RD - 0007			P01
Location	Type	Role	Number	

Plotted: Sep 06, 2021 - 3:23pm by: GORD2236

Reproduced by permission of Ordnance Survey on behalf of HMSO. © Crown copyright and database right 2015. All rights reserved. Ordnance Survey Licence number 100046668.

100
10
0
Millimetres
DO NOT SCALE



- KEY
- ORANGE ROUTE
 - PURPLE ROUTE
 - BLUE ROUTE
 - ROUTE NUMBER
 - ROUTE START/ END
 - + STRUCTURE
 - △ CULVERT
 - EXISTING NMU ROUTE

P01	CC	KC	MI	03/04/20
FIRST ISSUE				
Rev	Drawn / Des	Checked	Approved	Date
Description				
Drawing Status				Suitability
FOR INFORMATION				S2

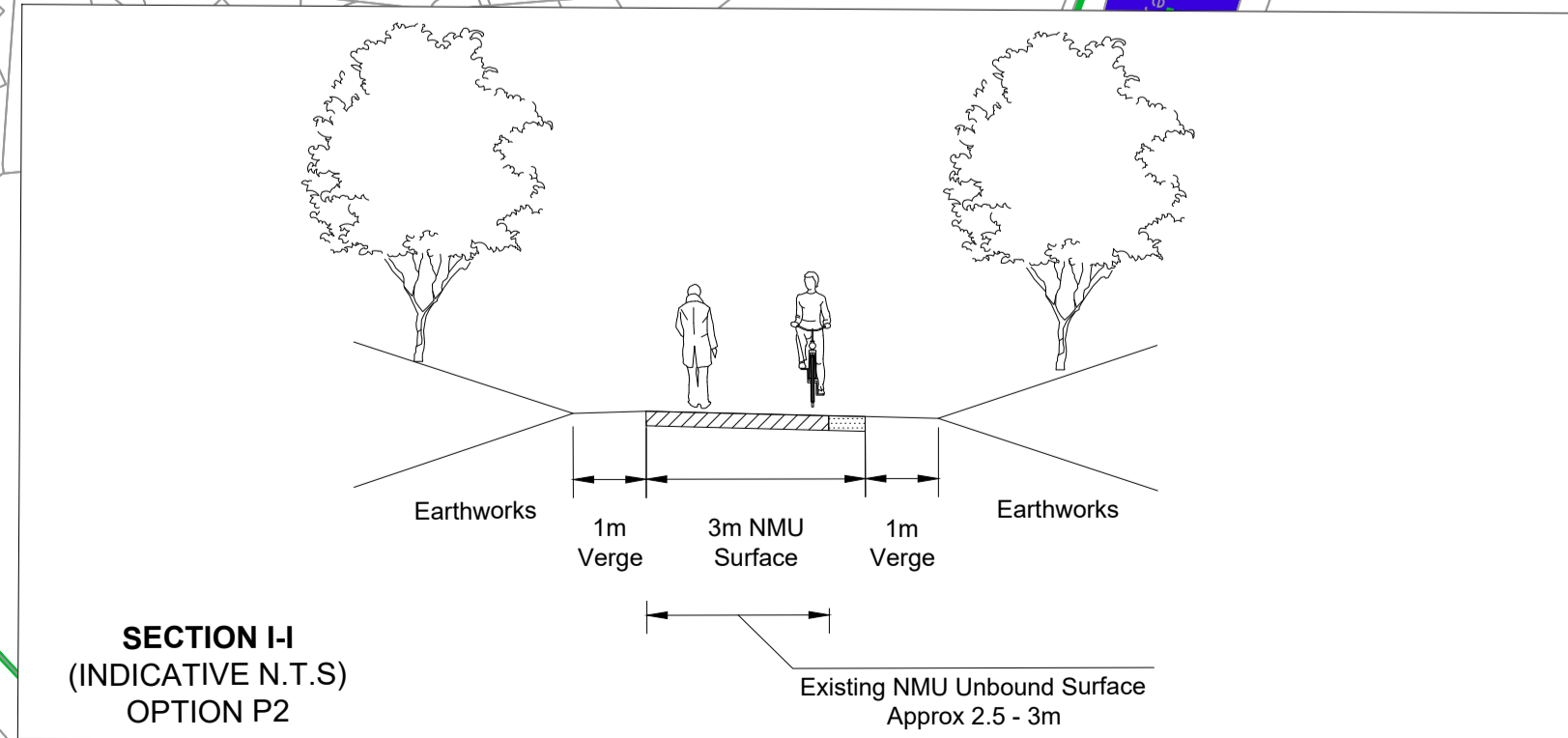


AVIEMORE TO CARRBRIDGE NMU STUDY



Drawing Title
ROUTE OPTIONS SHEET 8 OF 13

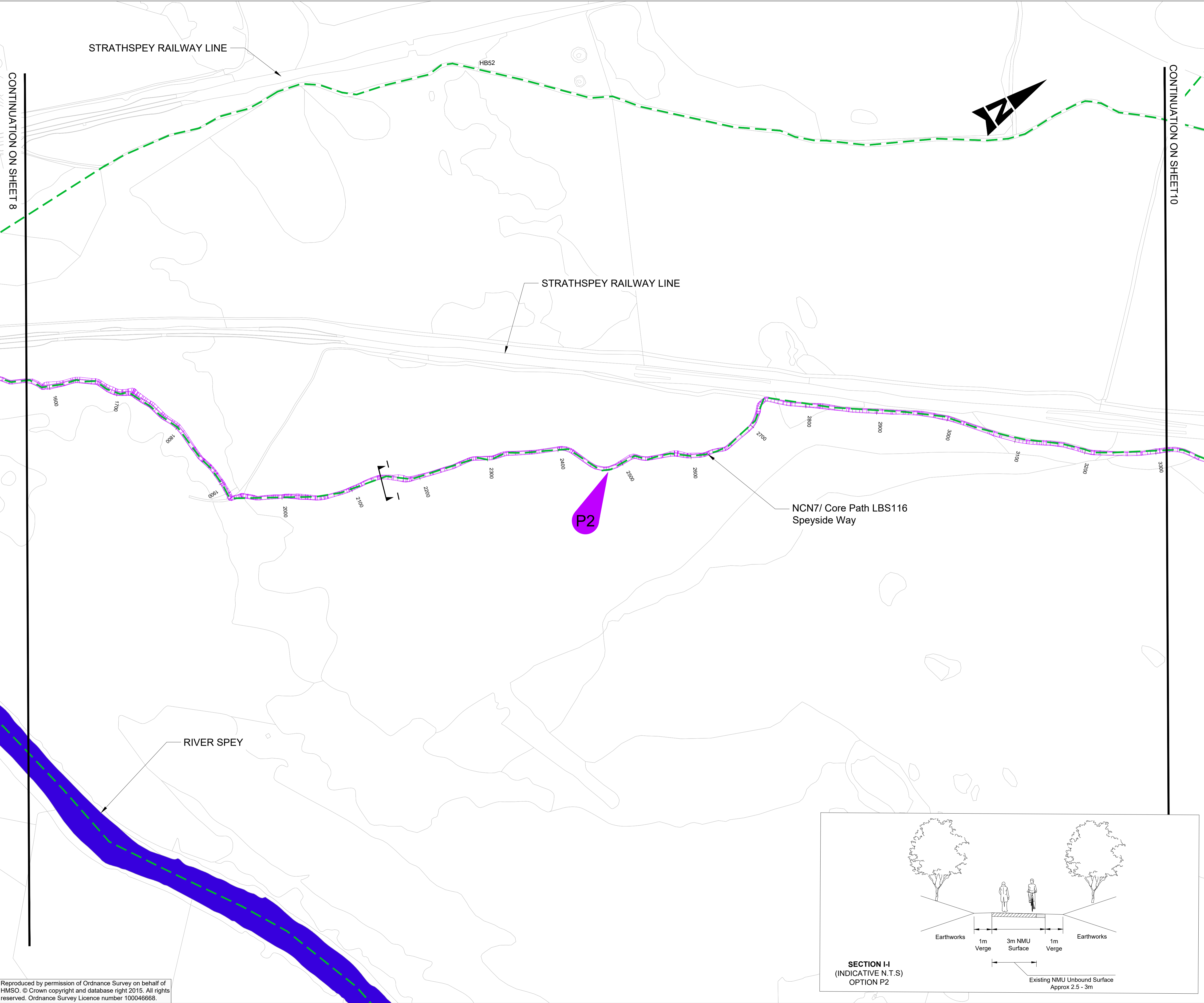
Scale	1:2500	Designed / Drawn	CC	Checked	KC	Approved	MI	Authorised	DH
Original Size	A1	Date	02/04/20	Date	02/04/20	Date	02/04/20	Date	03/04/20
Drawing Number	Project								Revision
	ACNMU - AMJ - HGN - Z_MLZZ_ML - DR - RD - 0008								P01
Location	Type	Role	Number						



Plotted: Sep 06, 2021 - 3:24pm by: GORD2236

Reproduced by permission of Ordnance Survey on behalf of HMSO. © Crown copyright and database right 2015. All rights reserved. Ordnance Survey Licence number 100046668.

100
10
0
Millimetres
DO NOT SCALE



- KEY
- ORANGE ROUTE
 - PURPLE ROUTE
 - BLUE ROUTE
 - ROUTE NUMBER
 - SECTION BREAK
 - STRUCTURE
 - CULVERT
 - EXISTING NMU ROUTE

P01	CC	KC	MI	03/04/20
FIRST ISSUE				
Rev	Drawn / Des	Checked	Approved	Date
Description				

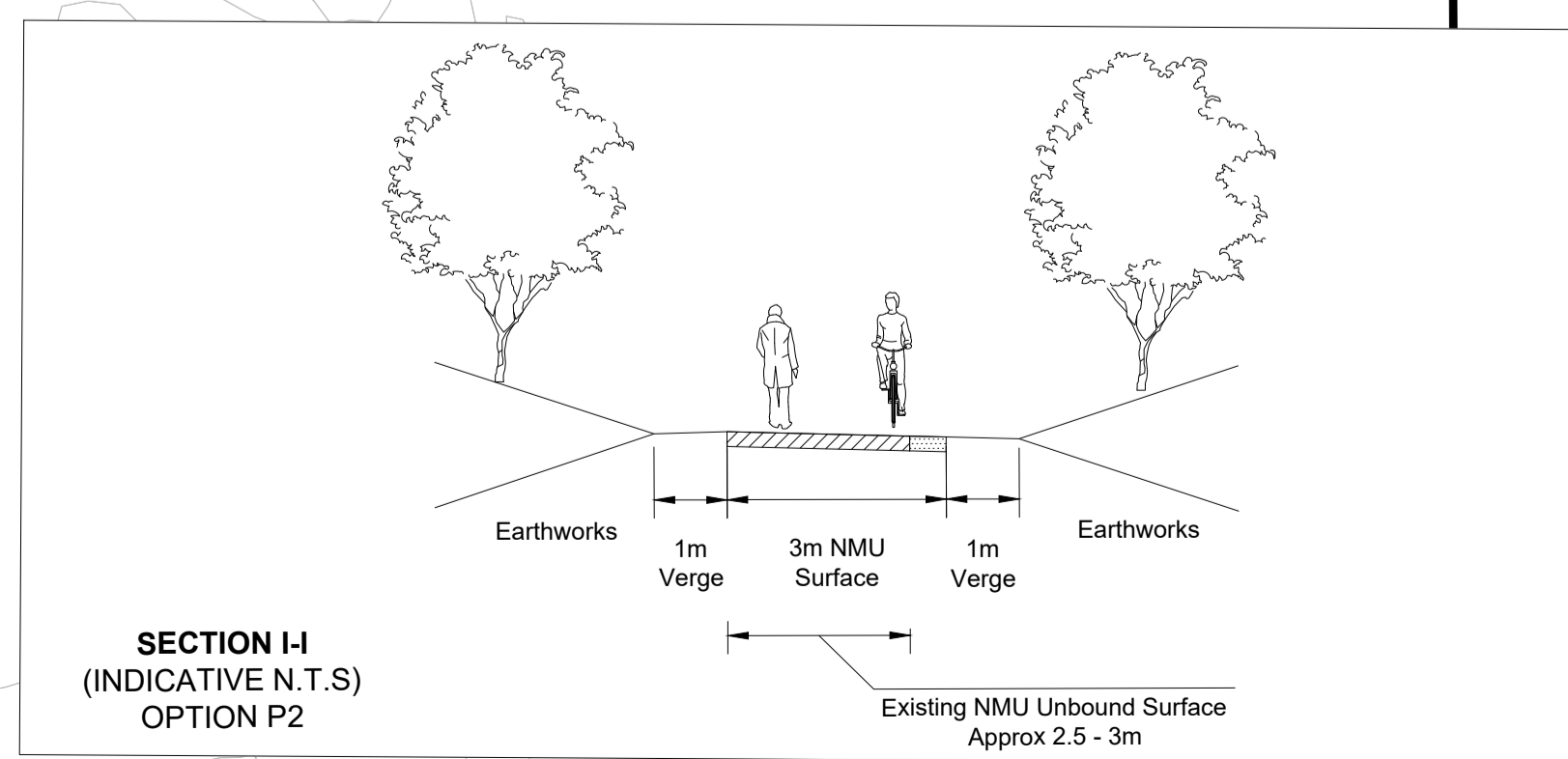
Drawing Status	FOR INFORMATION	Suitability	S2
----------------	-----------------	-------------	----



AVIEMORE TO CARRBRIDGE
NMU STUDY



Drawing Title				
ROUTE OPTIONS SHEET 9 OF 13				
Scale	Designed / Drawn	Checked	Approved	Authorised
1:2500	CC	KC	MI	DH
Original Size	Date	Date	Date	Date
A1	02/04/20	02/04/20	02/04/20	03/04/20
Drawing Number	Project	Originator	Volume	Revision
	ACNMU - AMJ - HGN - Z_MLZZ_ML - DR - RD - 0009			P01
Location	Type	Role	Number	




Plotted: Sep 06, 2021 - 3:26pm by: GORD2236

Reproduced by permission of Ordnance Survey on behalf of HMSO. © Crown copyright and database right 2015. All rights reserved. Ordnance Survey Licence number 100046668.

Millimetres
100
10
0
DO NOT SCALE

CONTINUATION ON SHEET 9

CONTINUATION ON SHEET 11



KEY

- ORANGE ROUTE
- PURPLE ROUTE
- BLUE ROUTE
- ROUTE NUMBER
- SECTION BREAK
- STRUCTURE
- CULVERT
- EXISTING NMU ROUTE

P01	CC	KC	MI	03/04/20
FIRST ISSUE				
Rev	Drawn / Des	Checked	Approved	Date
Description				
Drawing Status				Suitability
FOR INFORMATION				S2

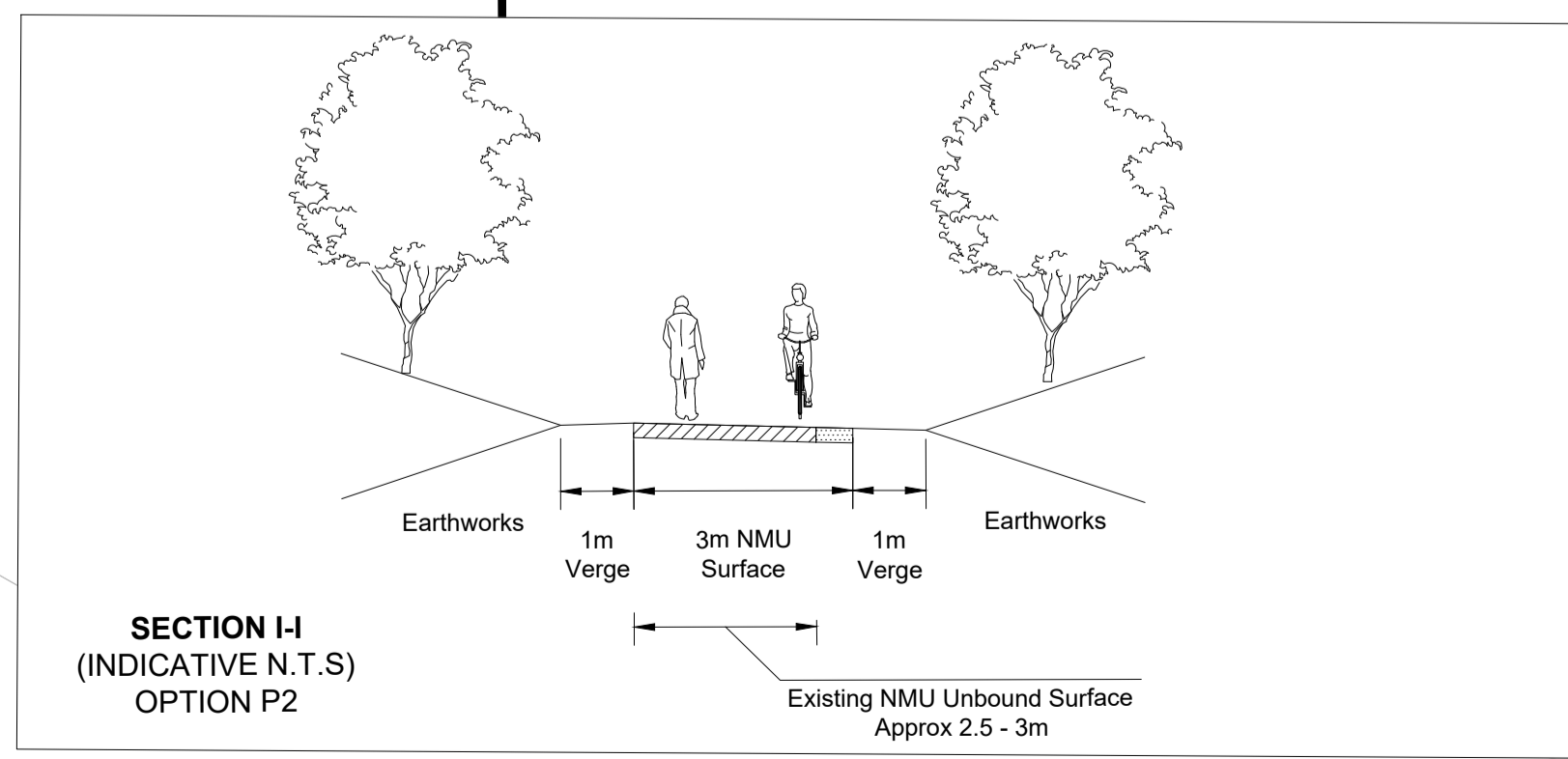


AVIEMORE TO CARRBRIDGE
NMU STUDY



Drawing Title
**ROUTE OPTIONS
SHEET 10 OF 13**

Scale	1:2500	Designed / Drawn	CC	Checked	KC	Approved	MI	Authorised	DH
Original Size	A1	Date	02/04/20	Date	02/04/20	Date	02/04/20	Date	03/04/20
Drawing Number	ACNMU - AMJ - HGN - Z_MLZZ_ML - DR - RD - 0010							Revision	P01
Project	Type	Role	Number						




Plotted: Sep 06, 2021 - 3:27pm by: GORD2236

Reproduced by permission of Ordnance Survey on behalf of HMSO. © Crown copyright and database right 2015. All rights reserved. Ordnance Survey Licence number 100046668.

100
Millimetres
10
0
DO NOT SCALE

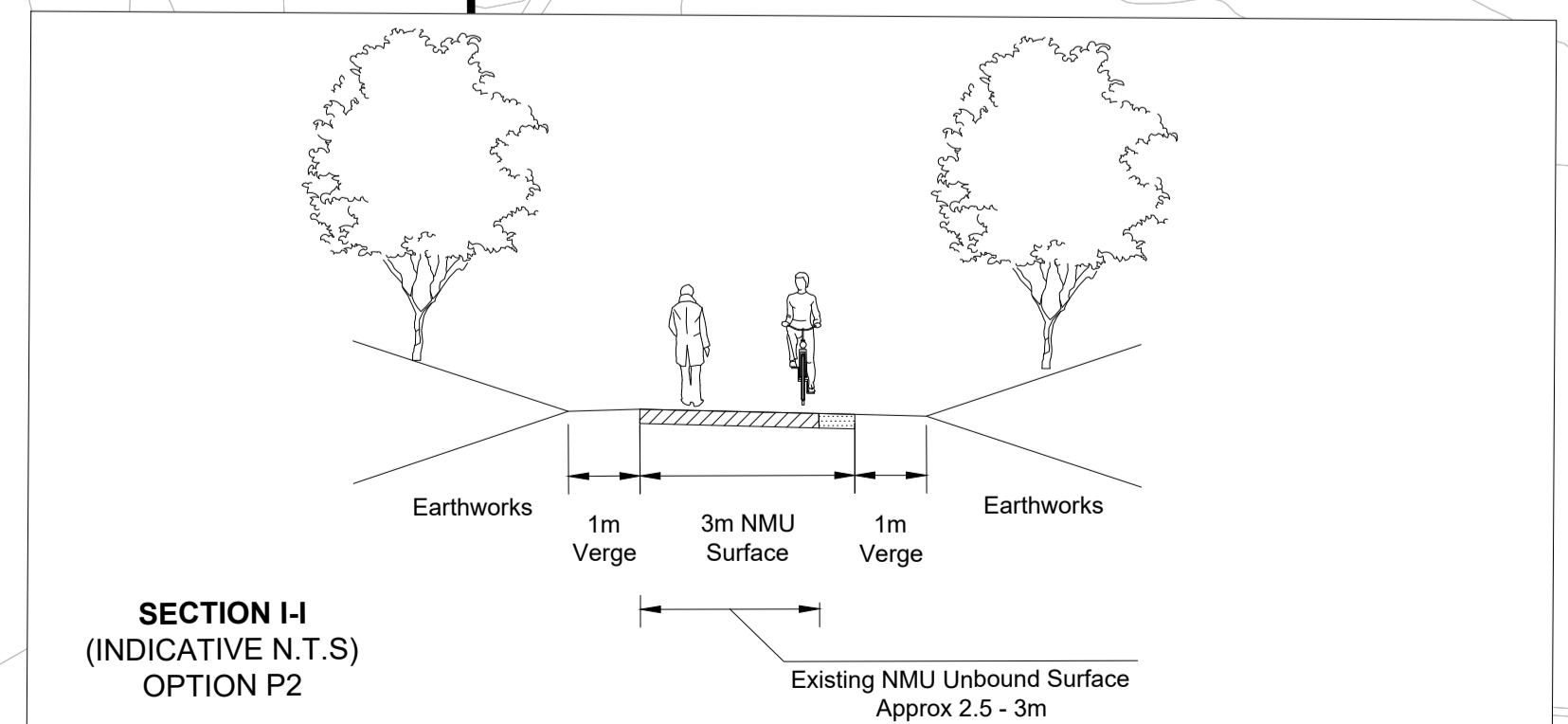
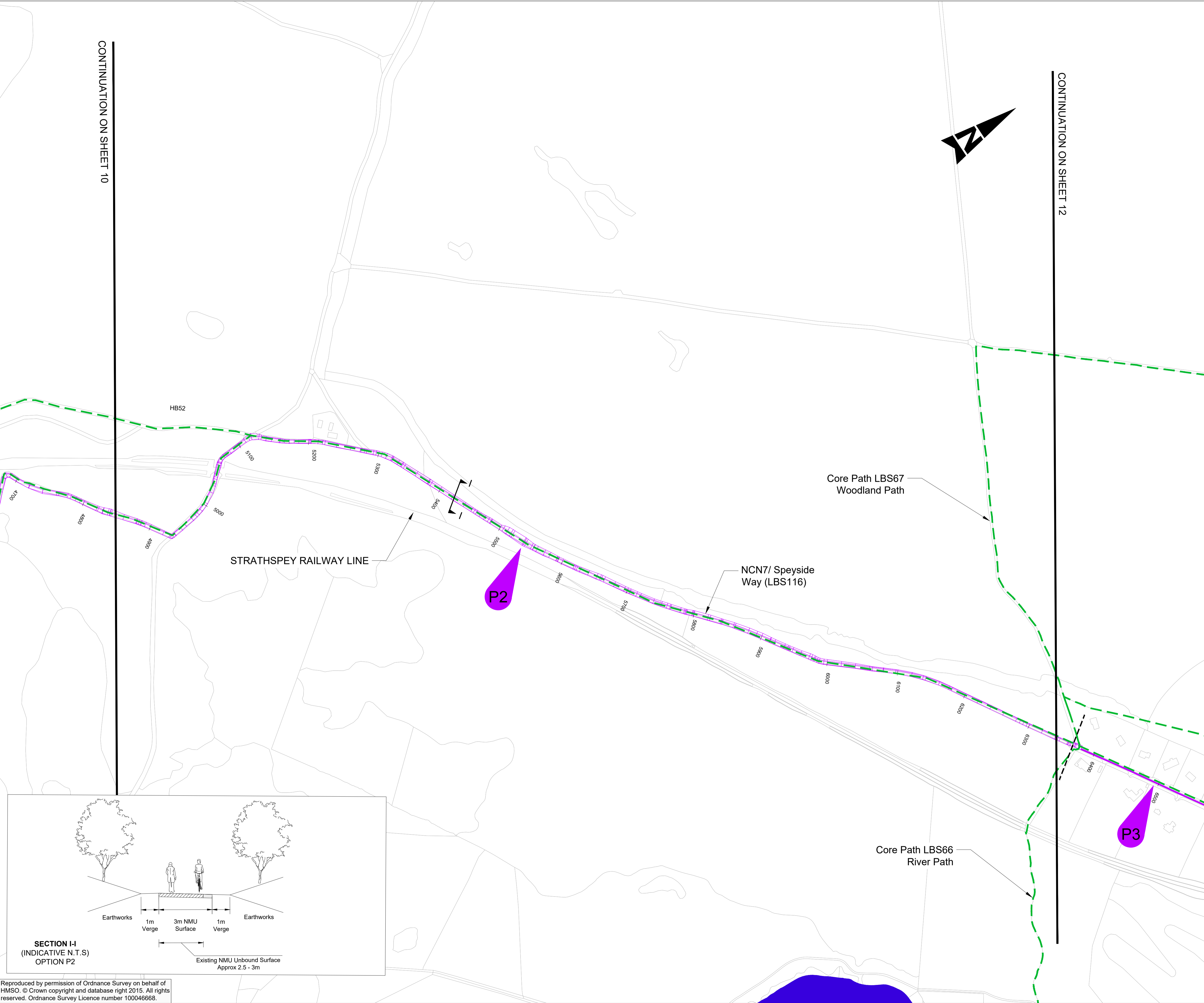
CONTINUATION ON SHEET 10

CONTINUATION ON SHEET 12



KEY

- ORANGE ROUTE
- PURPLE ROUTE
- BLUE ROUTE
- ROUTE NUMBER
- - - SECTION BREAK
- STRUCTURE
- CULVERT
- - - EXISTING NMU ROUTE



P01	CC	KC	MI	03/04/20
FIRST ISSUE				
Rev	Drawn / Des	Checked	Approved	Date
Description				
Drawing Status				Suitability
FOR INFORMATION				S2

Client:
TRANSPORT SCOTLAND
 CÒMHDHAIL ALBA

AVIEMORE TO CARRBRIDGE NMU STUDY

ATKINS mouchel

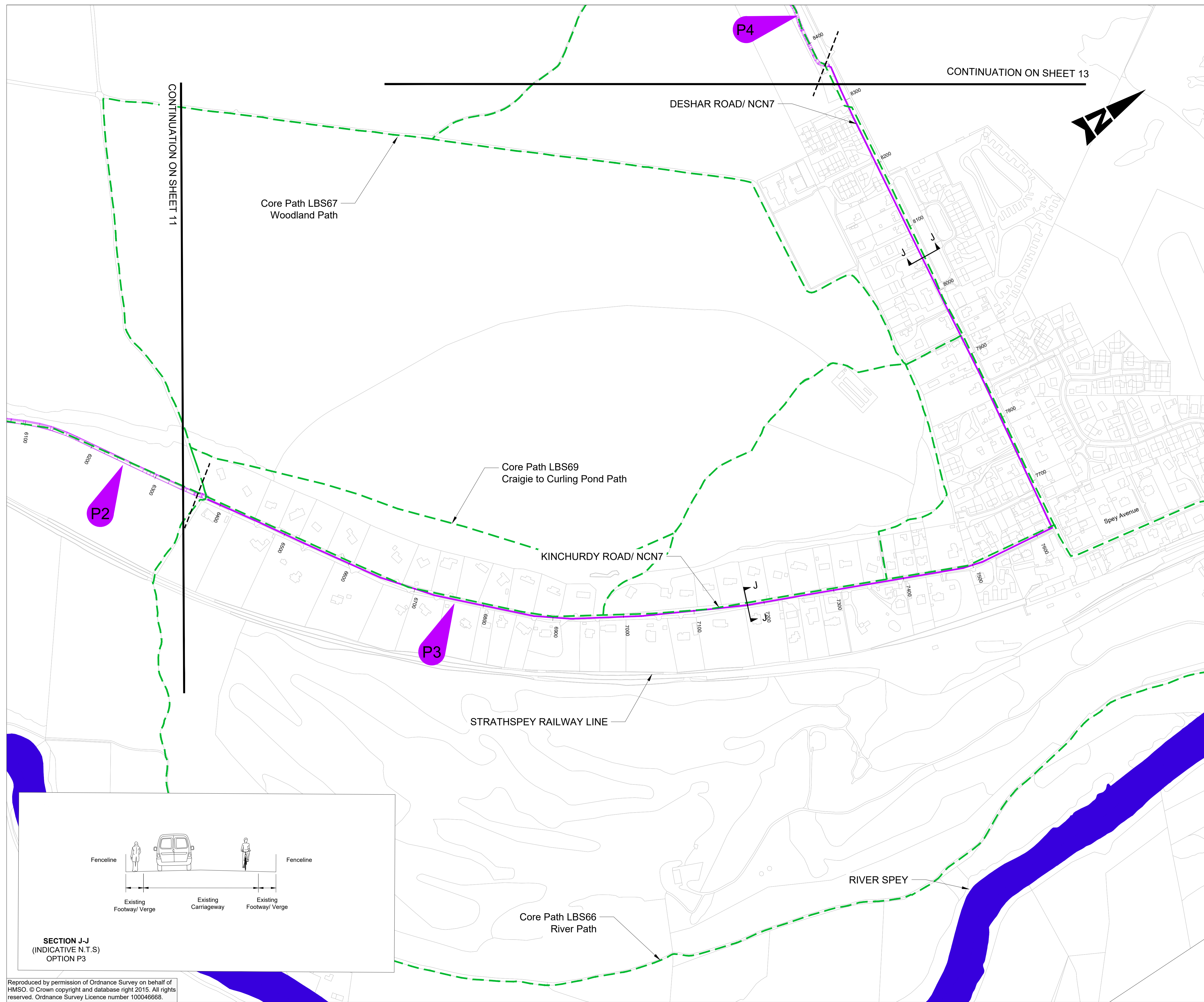
Drawing Title
**ROUTE OPTIONS
 SHEET 11 OF 13**

Scale	Designed / Drawn	Checked	Approved	Authorised
1:2500	CC	KC	MI	DH
Original Size	Date	Date	Date	Date
A1	02/04/20	02/04/20	02/04/20	03/04/20
Drawing Number	Project	Originator	Volume	Revision
	Z MLZZ ML - DR - RD - 0011	ACNMU - AMJ - HGN -		P01
Location	Type	Role	Number	

Plotted: Sep 06, 2021 - 3:28pm by: GORD2236

Reproduced by permission of Ordnance Survey on behalf of HMSO. © Crown copyright and database right 2015. All rights reserved. Ordnance Survey Licence number 100046668.

100
10
0
Millimetres
DO NOT SCALE



- KEY
- ORANGE ROUTE
 - PURPLE ROUTE
 - BLUE ROUTE
 - ROUTE NUMBER
 - SECTION BREAK
 - STRUCTURE
 - CULVERT
 - EXISTING NMU ROUTE

CONTINUATION ON SHEET 11

CONTINUATION ON SHEET 13

Core Path LBS67
Woodland Path

Core Path LBS69
Craigie to Curling Pond Path

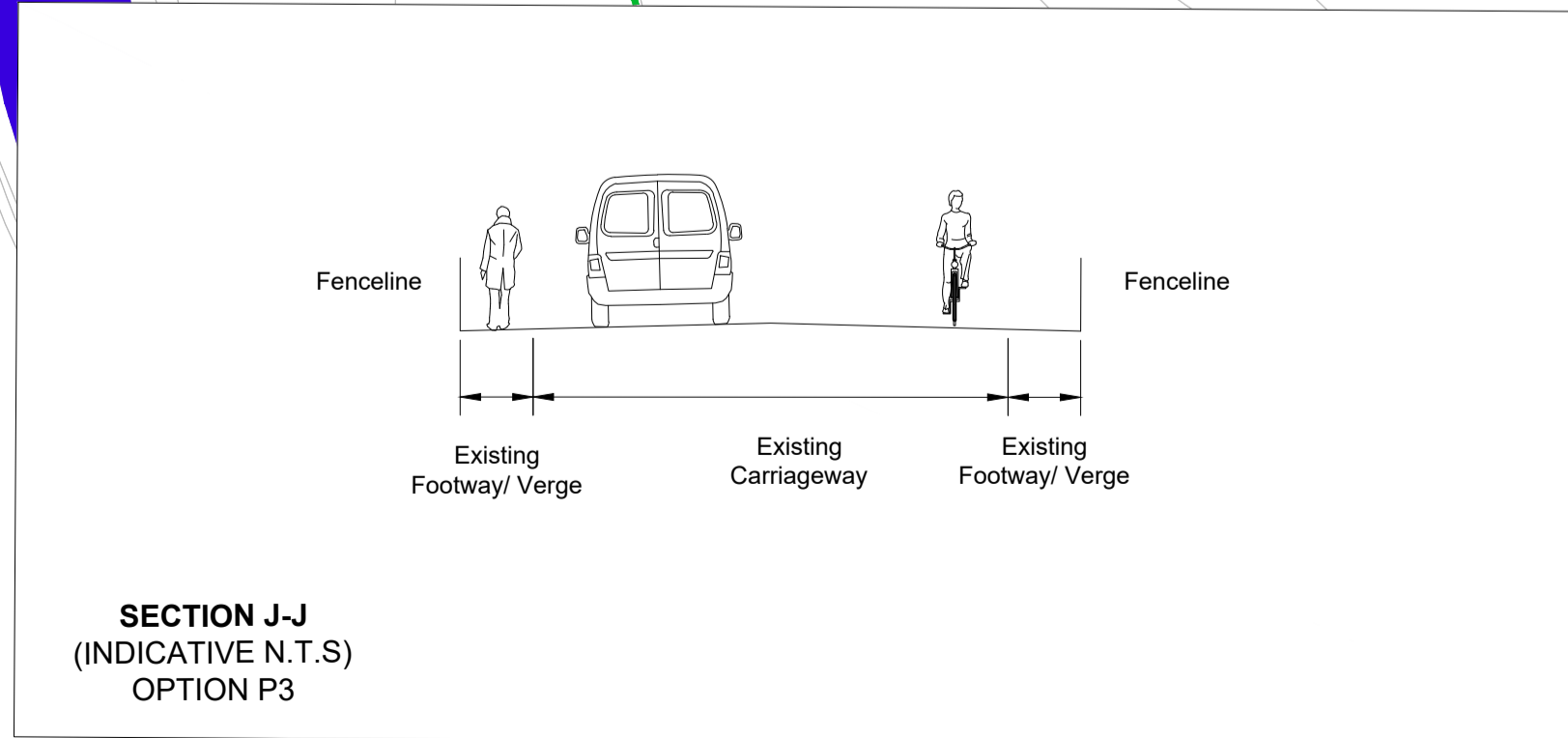
KINCHURDY ROAD/ NCN7

STRATHSPEY RAILWAY LINE

Core Path LBS66
River Path

Spey Avenue

RIVER SPEY



P01	CC	KC	MI	03/04/20
FIRST ISSUE				
Rev	Drawn / Des	Checked	Approved	Date
Description				
Drawing Status				Suitability
FOR INFORMATION				S2



**AVIEMORE TO CARRBRIDGE
NMU STUDY**



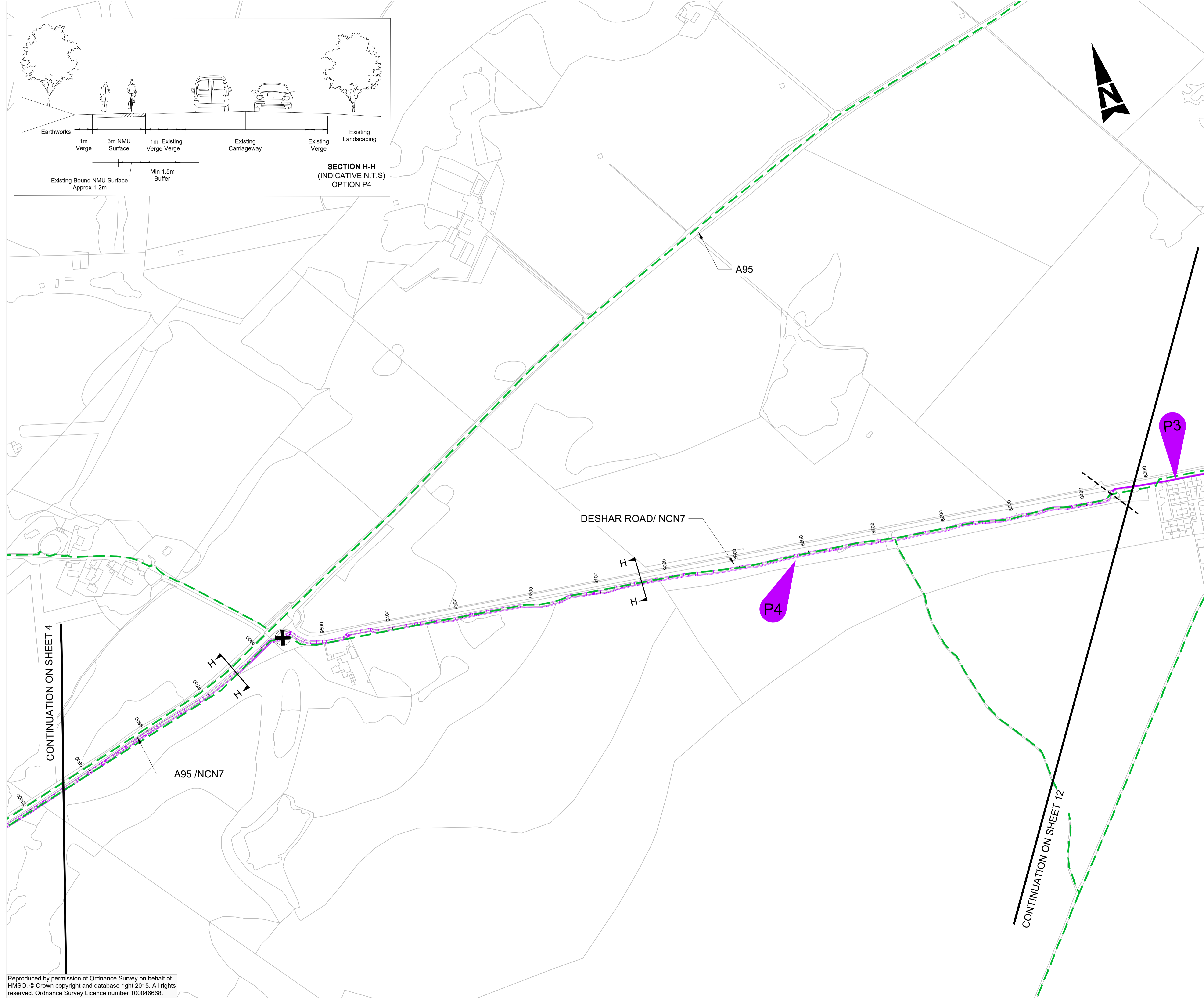
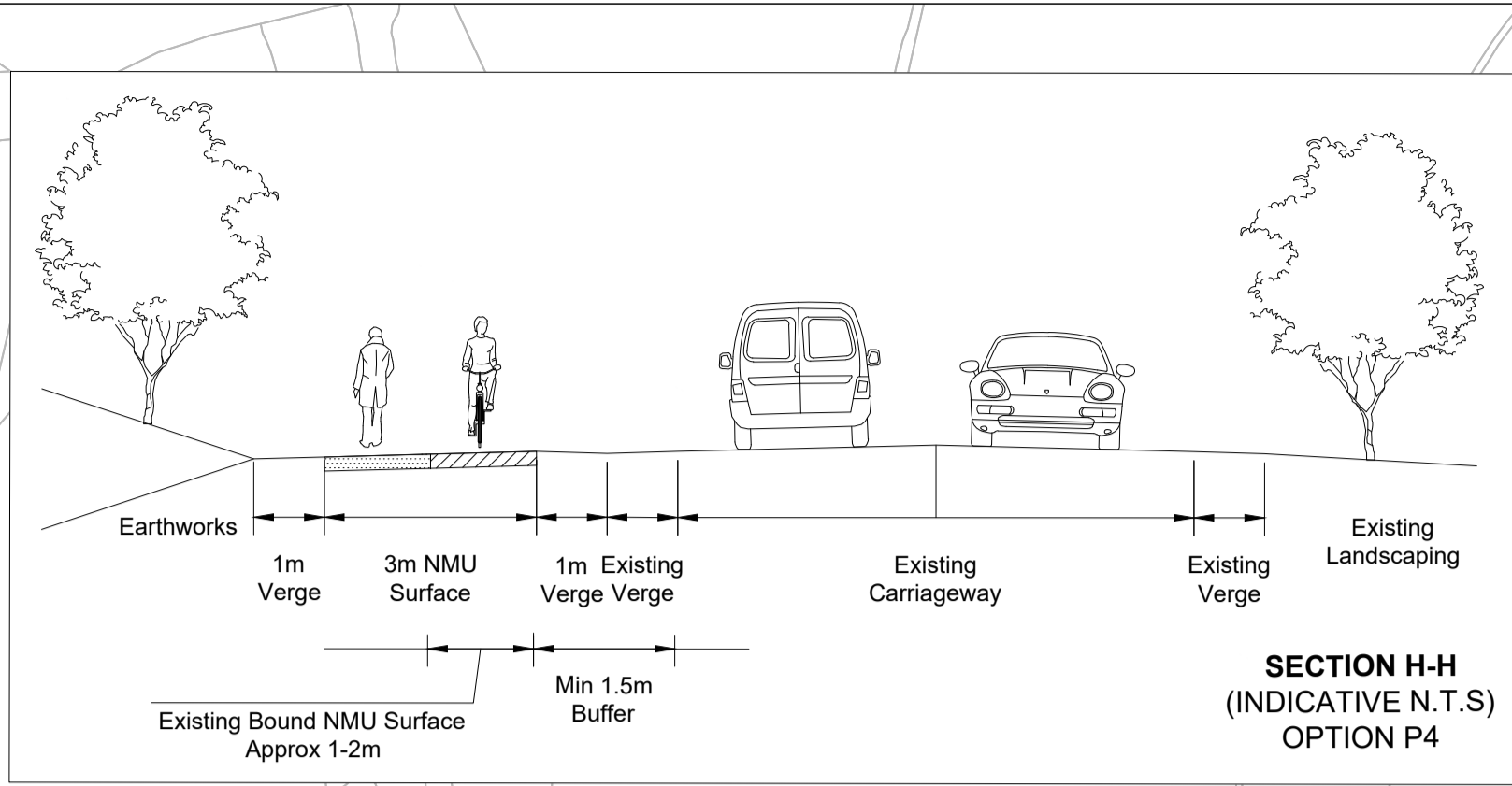
Drawing Title
**ROUTE OPTIONS
SHEET 12 OF 13**

Scale	Designed / Drawn	Checked	Approved	Authorised
1:2500	CC	KC	MI	DH
Original Size	Date	Date	Date	Date
A1	02/04/20	02/04/20	02/04/20	03/04/20
Drawing Number	Project	Originator	Volume	Revision
	ACNMU - AMJ - HGN -	Z_MLZZ_ML - DR - RD - 0012		P01
Location	Type	Role	Number	

Plotted: Sep 06, 2021 - 3:30pm by: GORD2236

Reproduced by permission of Ordnance Survey on behalf of HMSO. © Crown copyright and database right 2015. All rights reserved. Ordnance Survey Licence number 100046668.

100
10
0
Millimetres
DO NOT SCALE



- KEY**
- ORANGE ROUTE
 - PURPLE ROUTE
 - BLUE ROUTE
 - ROUTE NUMBER
 - SECTION BREAK
 - + STRUCTURE
 - △ CULVERT
 - EXISTING NMU ROUTE

CONTINUATION ON SHEET 4

CONTINUATION ON SHEET 12

P01	CC	KC	MI	03/04/20
FIRST ISSUE				
Rev	Drawn / Des	Checked	Approved	Date
Description				Suitability
FOR INFORMATION				S2



AVIEMORE TO CARRBRIDGE NMU STUDY



Drawing Title
ROUTE OPTIONS SHEET 13 OF 13

Scale	Designed / Drawn	Checked	Approved	Authorised
1:2500	CC	KC	MI	DH
Original Size	Date	Date	Date	Date
A1	02/04/20	02/04/20	02/04/20	03/04/20
Drawing Number	Project	Originator	Volume	Revision
	ACNMU - AMJ - HGN - Z_MLZZ_ML - DR - RD - 0013			P01
Location	Type	Role	Number	

Plotted: Sep 06, 2021 - 3:34pm by: GORD2236

Reproduced by permission of Ordnance Survey on behalf of HMSO. © Crown copyright and database right 2015. All rights reserved. Ordnance Survey Licence number 100046668.