







The A9 Trunk Road (Pitlochry to Killiecrankie) (Side Roads) Order 2021


SCALE

KEY PLAN _____ 1:10,000

ORDER PLAN : SR1, SR2, SR3,
SR4, SR5, SR6 _____ 1:2,500

LEGEND

NEW SIDE ROAD _____	
SIDE ROAD TO BE IMPROVED _____	
ROAD TO BE STOPPED UP _____	
PRIVATE MEANS OF ACCESS TO BE STOPPED UP _____	
NEW MEANS OF ACCESS _____	
ASSOCIATED ROAD PROPOSALS _____	



TRANSPORT
SCOTLAND
CÀRRAIDH ALBA

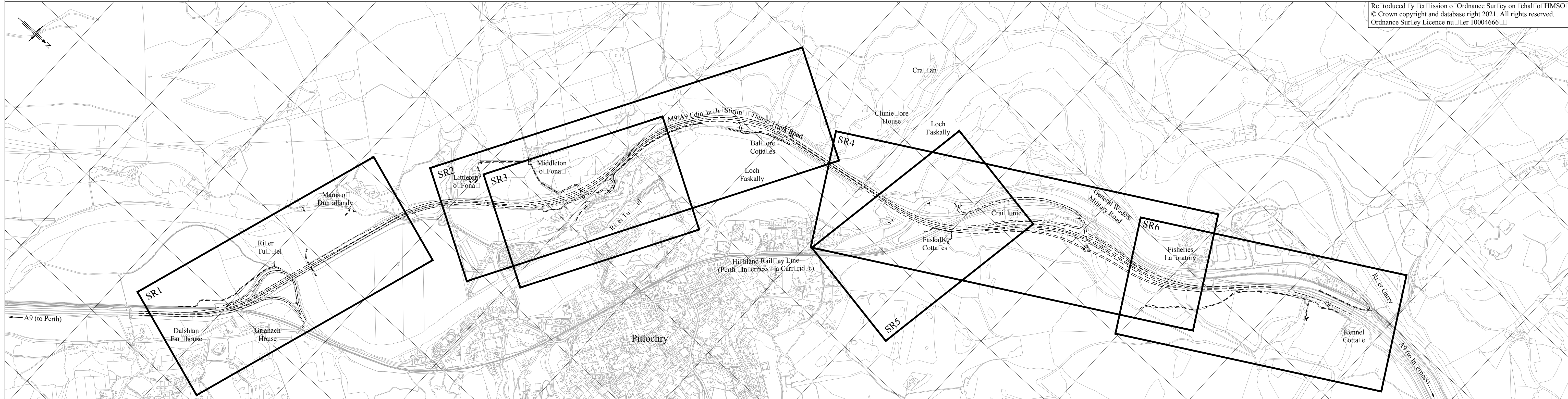


Scottish Government
Riaghaltas na h-Alba
gov.scot

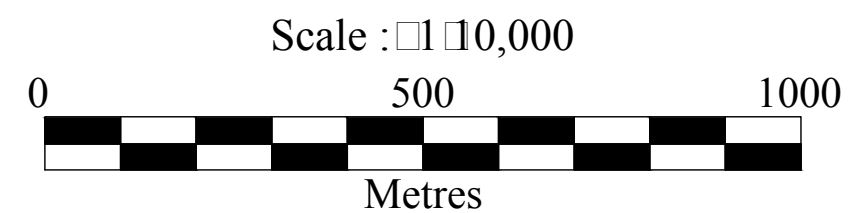
LEGEND

== == == == ASSOCIATED ROAD PROPOSALS

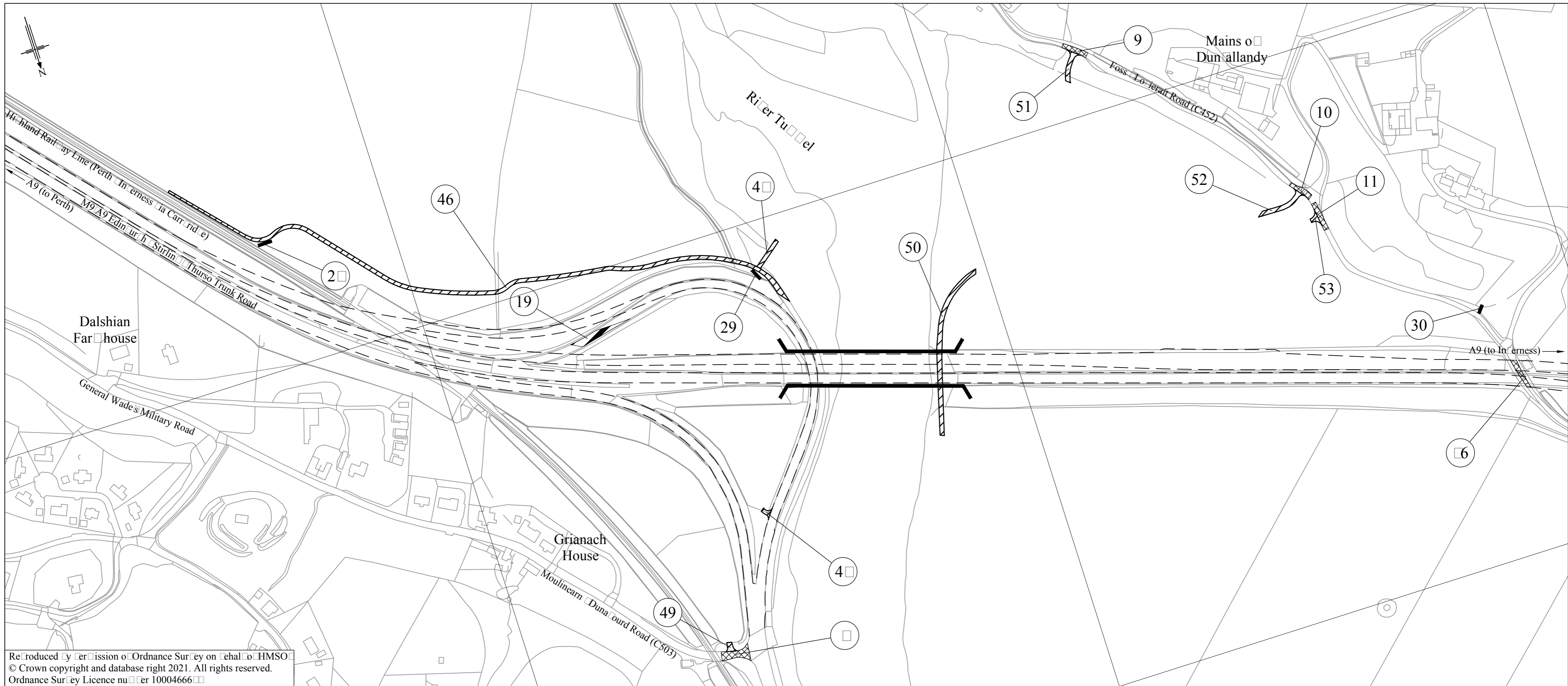
Reduced by permission of Ordnance Survey on behalf of HMSO
© Crown copyright and database right 2021. All rights reserved.
Ordnance Survey Licence number 10004666



The A9 Trunk Road
(Pitlochry to Killiecrankie)
(Side Roads) Order 2021



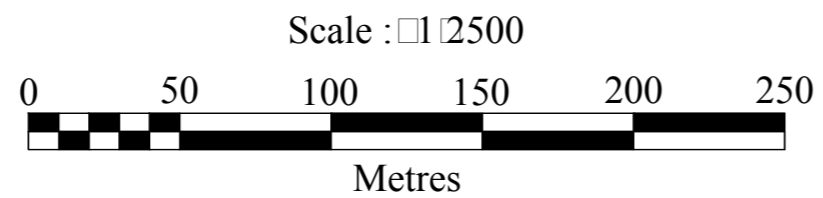
Key Plan
Sheet 1 of 1



Reproduced by permission of Ordnance Survey on behalf of HMSO.
 © Crown copyright and database right 2021. All rights reserved.
 Ordnance Survey Licence number 10004666

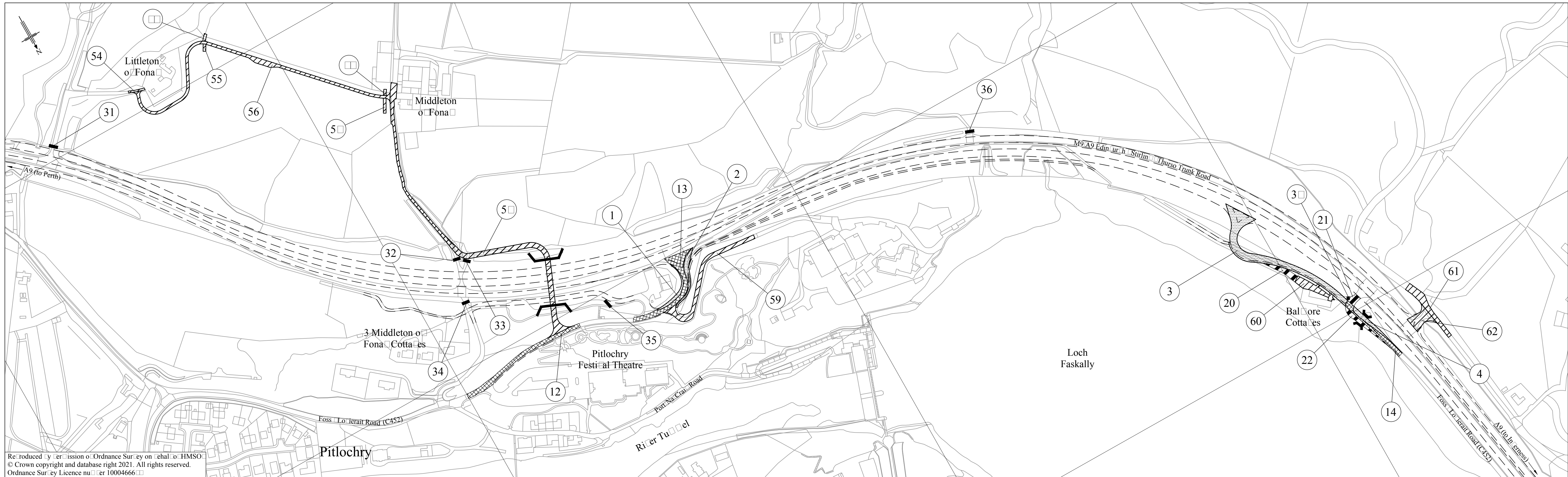


Scottish Government
 Riaghaltas na h-Alba
 gov.scot



The A9 Trunk Road
 (Pitlochry to Killiecrankie)
 (Side Roads) Order 2021

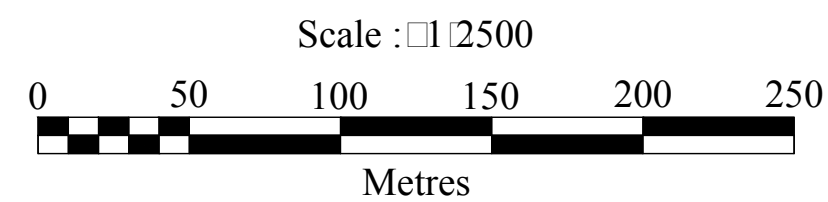
Plan
 SR1



Reproduced by permission of Ordnance Survey on behalf of HMSO.
 © Crown copyright and database right 2021. All rights reserved.
 Ordnance Survey Licence number 10004666

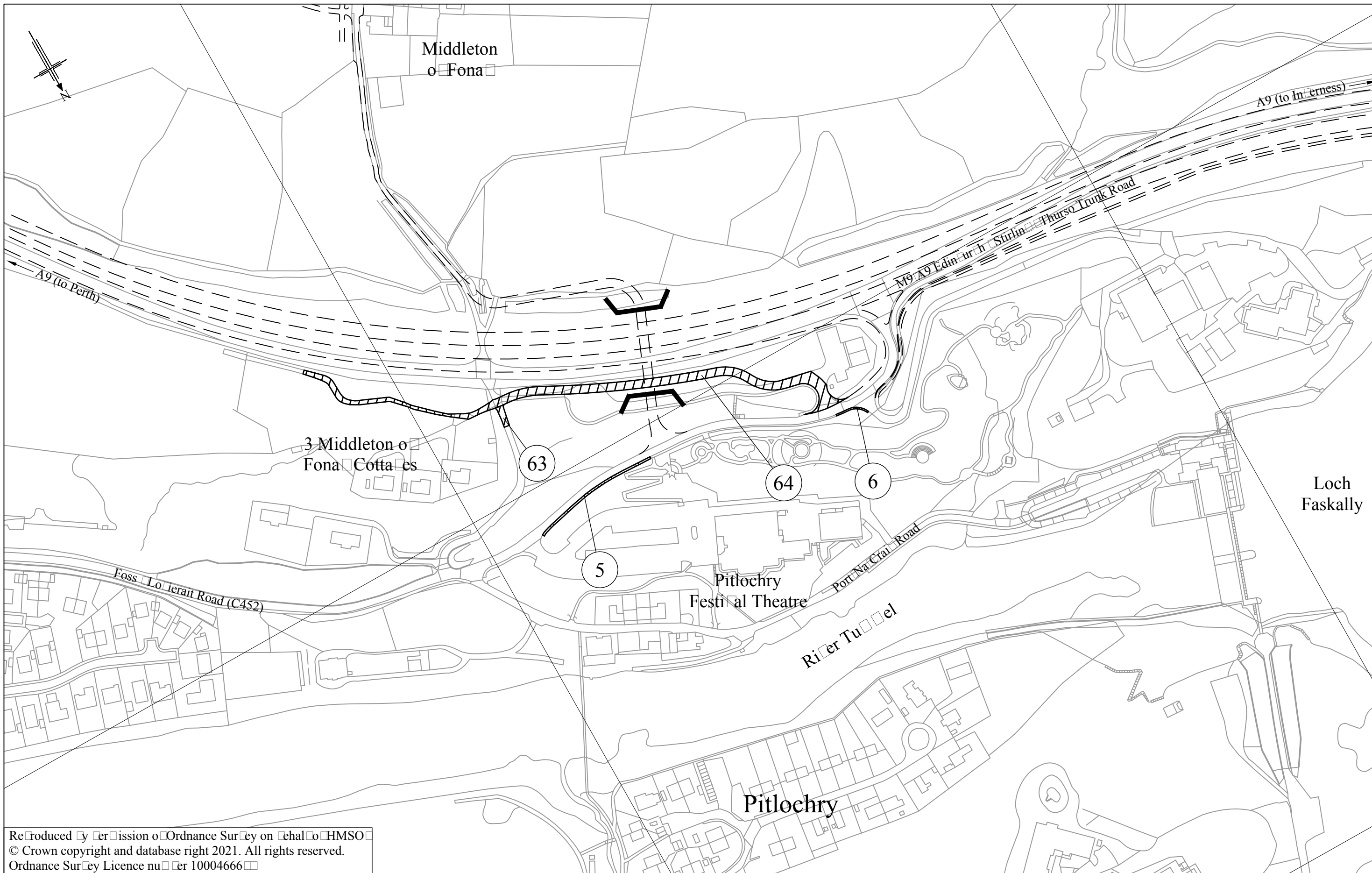


Scottish Government
 Riaghaltas na h-Alba
 gov.scot



The A9 Trunk Road
 (Pitlochry to Killiecrankie)
 (Side Roads) Order 2021

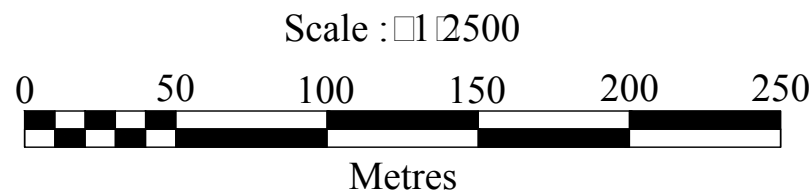
Ian
 SR2



Reproduced by permission of Ordnance Survey on behalf of HMSO
 © Crown copyright and database right 2021. All rights reserved.
 Ordnance Survey Licence number 10004666



Scottish Government
 Riaghaltas na h-Alba
 gov.scot



The A9 Trunk Road
 (Pitlochry to Killiecrankie)
 (Side Roads) Order 2021

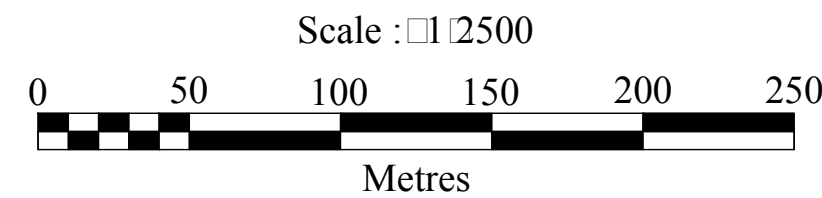
Plan
 SR3



Reproduced by permission of Ordnance Survey on behalf of HMSO
 © Crown copyright and database right 2021. All rights reserved.
 Ordnance Survey Licence number 10004666

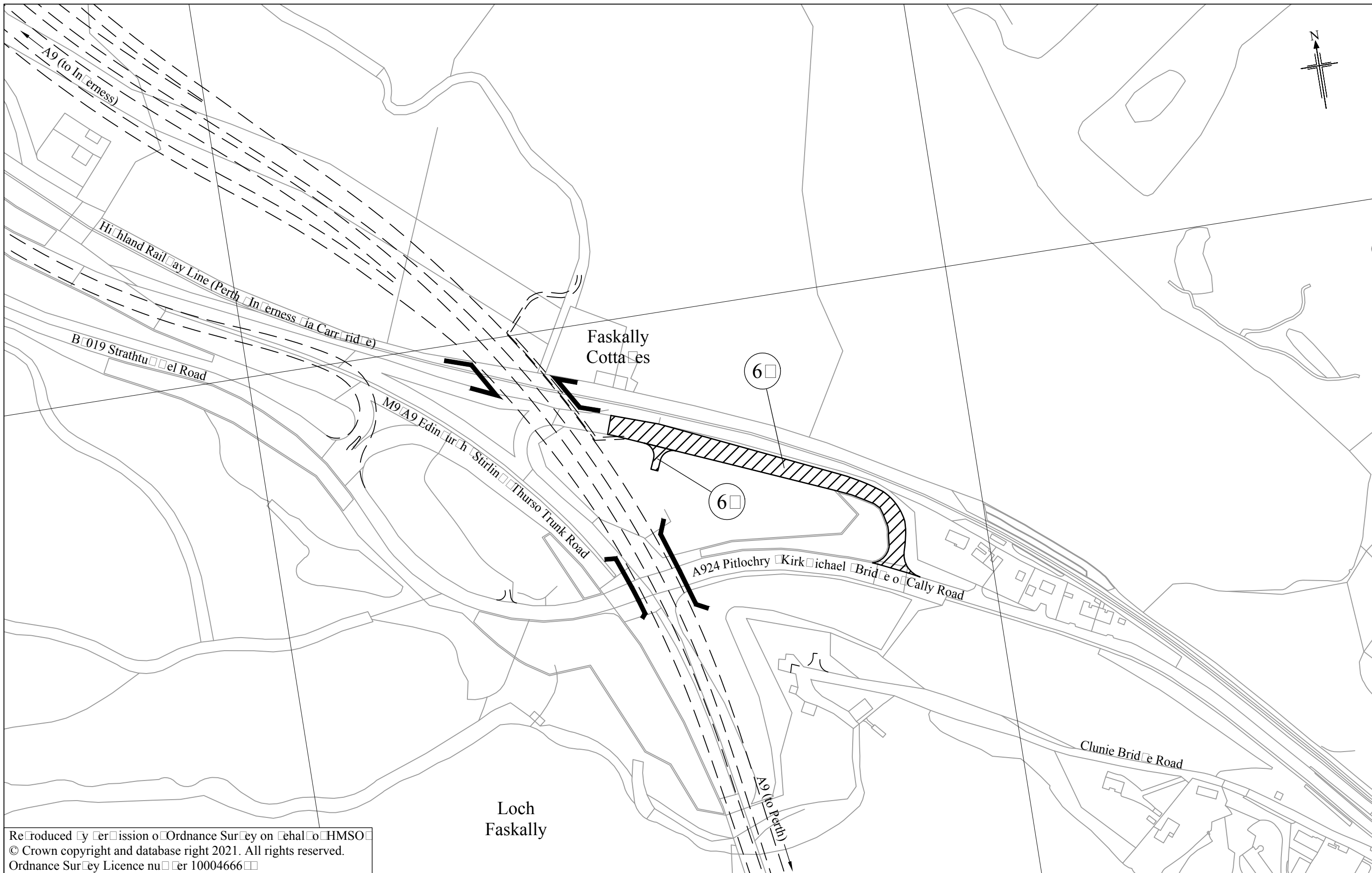


Scottish Government
 Riaghaltas na h-Alba
 gov.scot



The A9 Trunk Road
 (Pitlochry to Killiecrankie)
 (Side Roads) Order 2021

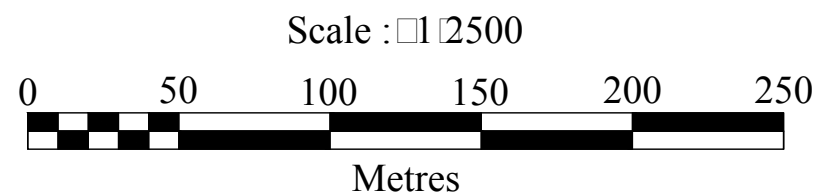
Plan
 SR4



Reproduced by permission of Ordnance Survey on behalf of HMSO
 © Crown copyright and database right 2021. All rights reserved.
 Ordnance Survey Licence number 10004666

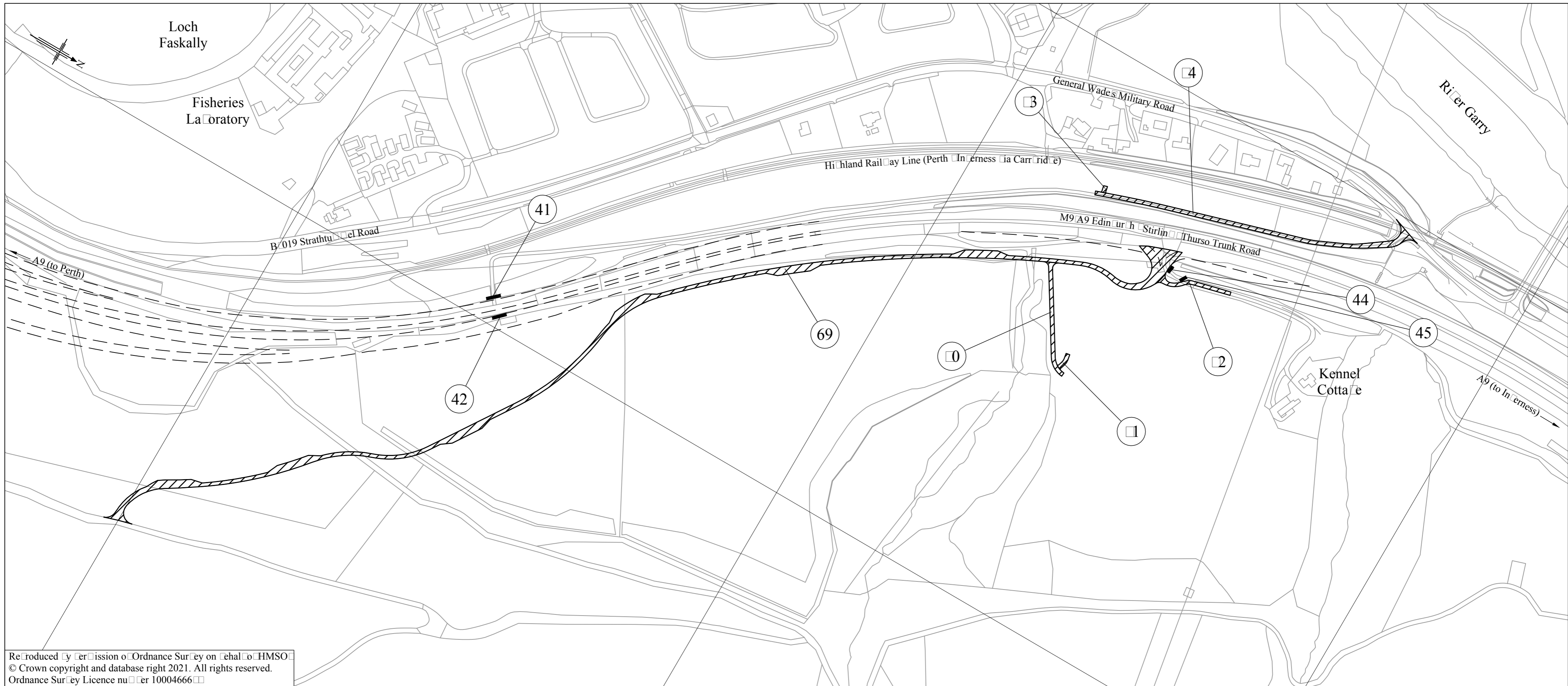


Scottish Government
 Riaghaltas na h-Alba
 gov.scot



The A9 Trunk Road
 (Pitlochry to Killiecrankie)
 (Side Roads) Order 2021

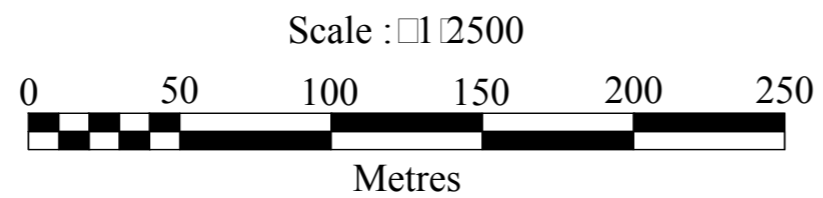
Plan
 SR5



Reproduced by permission of Ordnance Survey on behalf of HMSO.
 © Crown copyright and database right 2021. All rights reserved.
 Ordnance Survey Licence number 10004666



Scottish Government
 Riaghaltas na h-Alba
 gov.scot



The A9 Trunk Road
 (Pitlochry to Killiecrankie)
 (Side Roads) Order 2021

Plan
 SR6