




Scottish Government
Riaghaltas na h-Alba
gov.scot

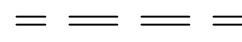
LEGEND



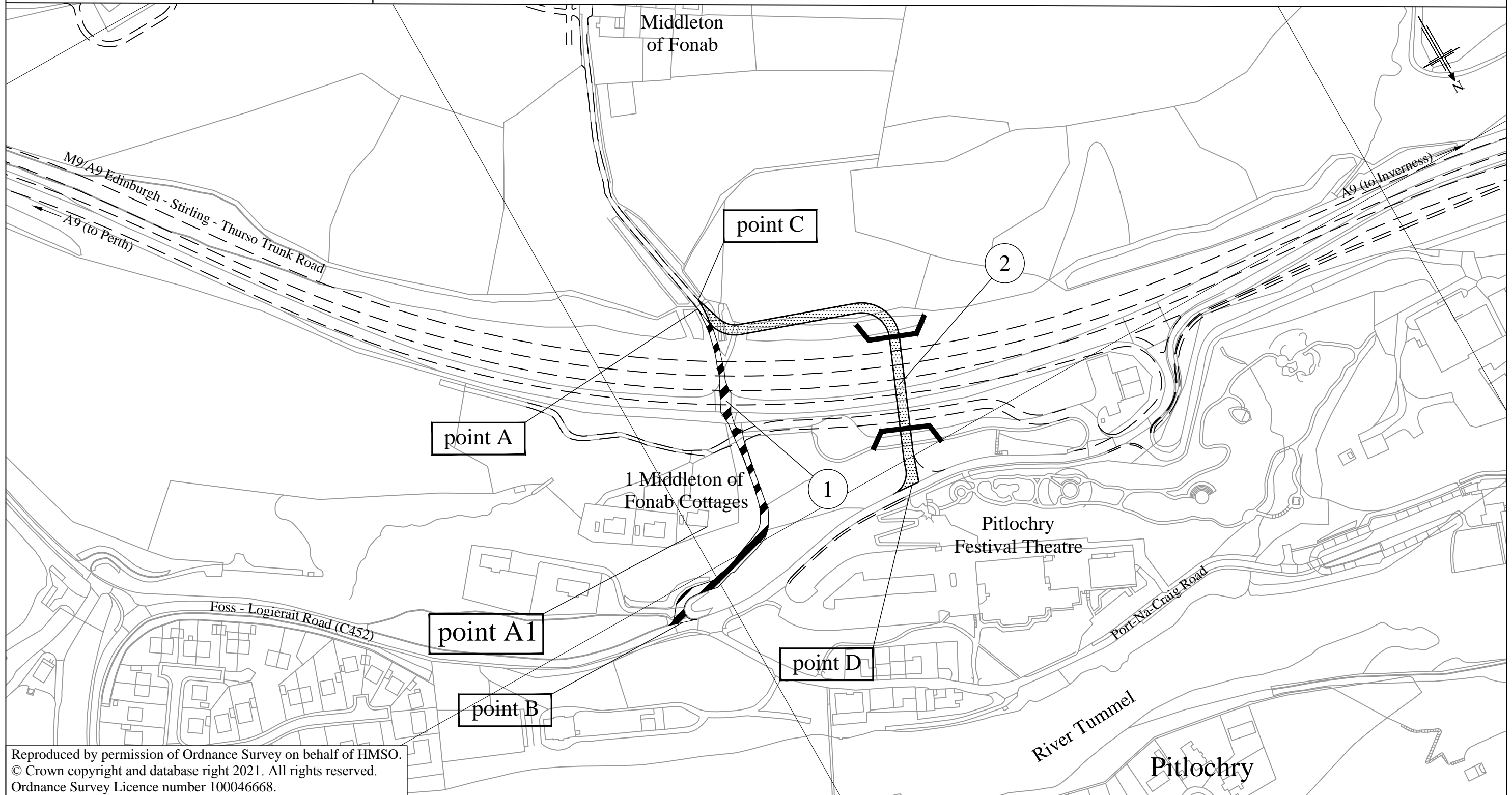
ALTERNATIVE RIGHT OF WAY TO BE PROVIDED



RIGHT OF WAY TO BE EXTINGUISHED

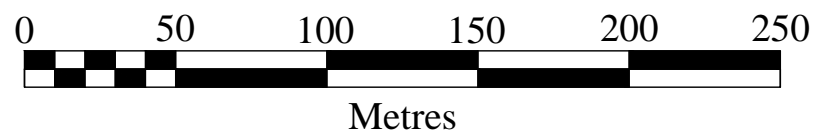


ASSOCIATED ROAD PROPOSALS



Reproduced by permission of Ordnance Survey on behalf of HMSO.
© Crown copyright and database right 2021. All rights reserved.
Ordnance Survey Licence number 100046668.

Scale :- 1/2500



**The A9 Trunk Road
(Pitlochry to Killiecrankie)
(Extinguishment of Public Right of Way) Order 2021**