












Contains OS data © Crown Copyright and database right 2020

### Environmental Constraints

-  Ramsar
-  Sites of Special Scientific Interest (SSSI)
-  Special Protection Areas (SPA)
-  Special Areas of Conservation (SAC)
-  National Scenic Areas (NSA)
-  Nature Conservation Marine Protected Areas (NCMPA)
-  Gardens and Designed Landscapes
-  Geological Conservation Review Sites
-  Core Paths
-  National Nature Reserve (NNR)
-  Conservation Areas

Client



Project

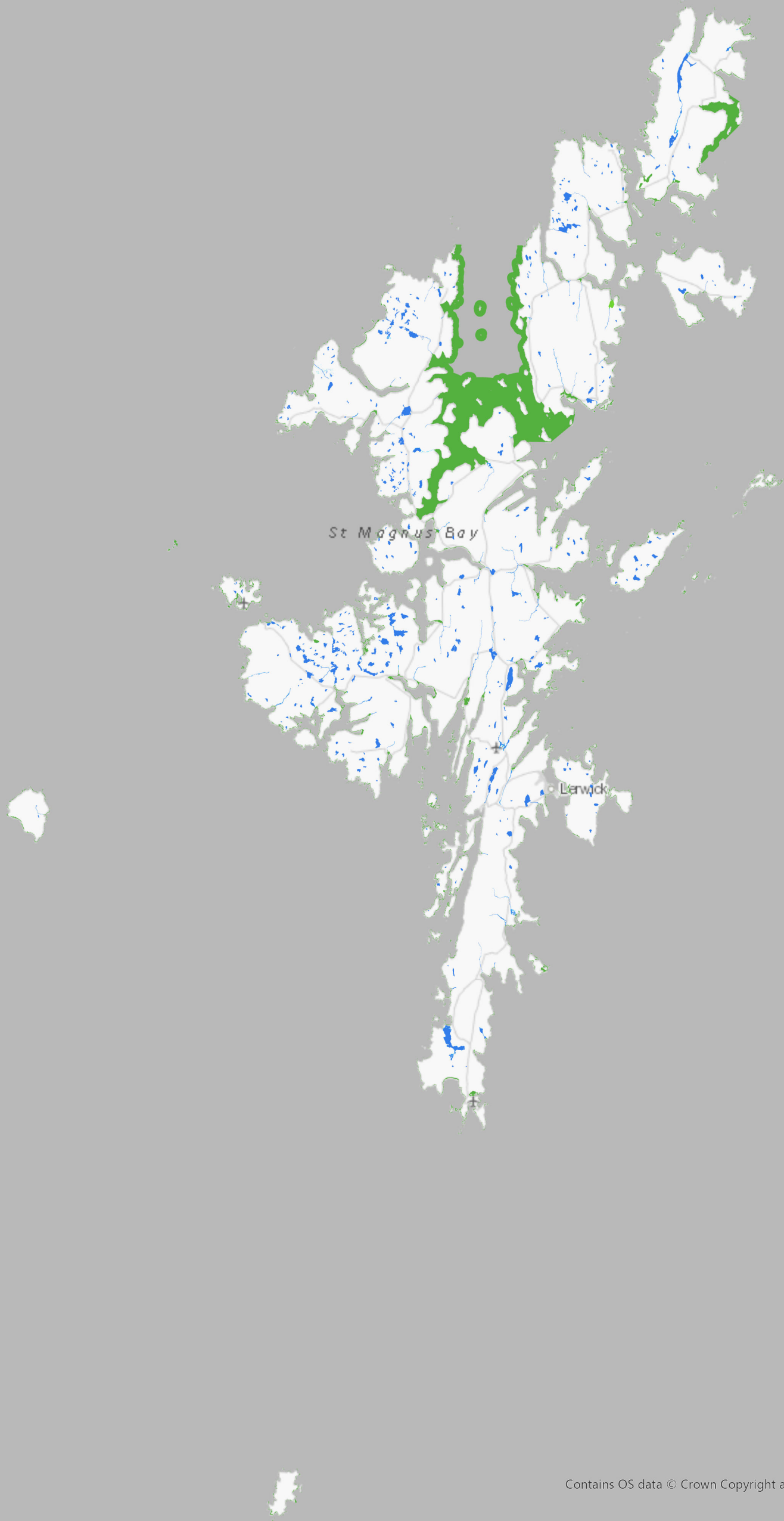


**Jacobs AECOM**

Drawing title





**Shetland - Environmental Constraints**

© Copyright 2021 Jacobs U.K. Limited. The concepts and information contained in this document are the property of Jacobs. Use or copying of this document in whole or in part without the written permission of Jacobs constitutes an infringement of copyright. Limitation: This drawing has been prepared on behalf of, and for the exclusive use of, Jacobs' Client, and is subject to, and issued in accordance with, the provisions of the contract between Jacobs and the Client. Jacobs accepts no liability or responsibility whatsoever for, or in respect of, any use of, or reliance upon, this drawing by any third party.



Contains OS data © Crown Copyright and database right 2020

### Flood Areas & Likelihood

-  Coastal Flooding - High Probability
-  Coastal Flooding - Medium Probability
-  River Flooding - High Probability
-  River Flooding - Medium Probability

Client



Project



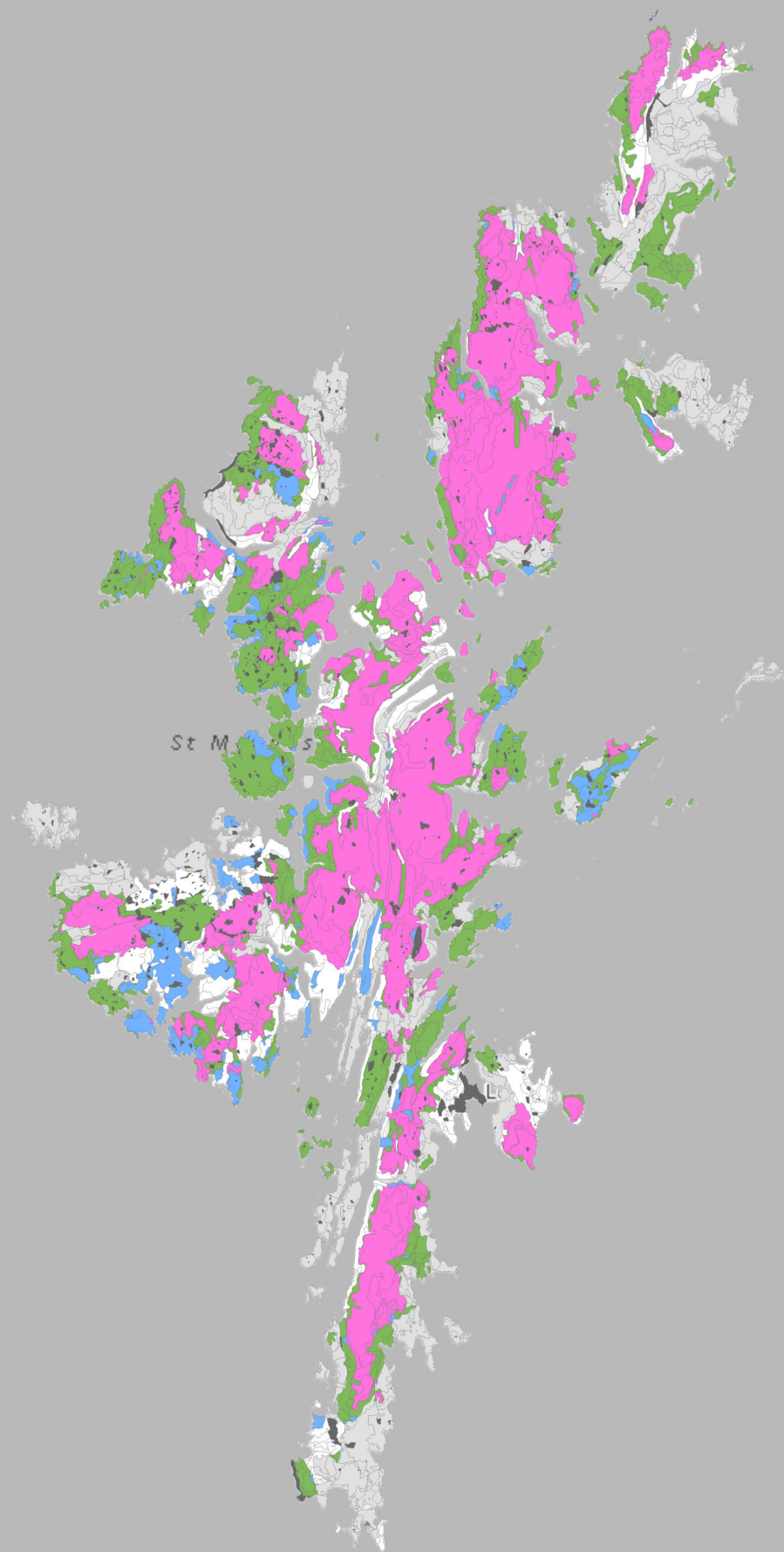
**Jacobs AECOM**

Drawing title

**Shetland Islands - High and Medium Flood Likelihood Extents**

© Copyright 2021 Jacobs U.K. Limited. The concepts and information contained in this document are the property of Jacobs. Use or copying of this document in whole or in part without the written permission of Jacobs constitutes an infringement of copyright. Limitation: This drawing has been prepared on behalf of, and for the exclusive use of Jacobs' Client, and is subject to, and issued in accordance with, the provisions of the contract between Jacobs and the Client. Jacobs accepts no liability or responsibility whatsoever for, or in respect of, any use of, or reliance upon, this drawing by any third party.

N



Contains OS data © Crown Copyright and database right 2020

### Carbon and Peatland Map 2016

- Non-Soil
- Unknown Soil
- Mineral Soil
- Class 1
- Class 2
- Class 3
- Class 4
- Class 5

Client



Project



**Jacobs AECOM**

Drawing title

**Shetland Islands  
Region - Carbon and  
Peatland Map 2016**

© Copyright 2021 Jacobs U.K. Limited. The concepts and information contained in this document are the property of Jacobs. Use or copying of this document in whole or in part without the written permission of Jacobs constitutes an infringement of copyright. Limitation: This drawing has been prepared on behalf of, and for the exclusive use of Jacobs' Client, and is subject to, and issued in accordance with, the provisions of the contract between Jacobs and the Client. Jacobs accepts no liability or responsibility whatsoever for, or in respect of, any use of, or reliance upon, this drawing by any third party.