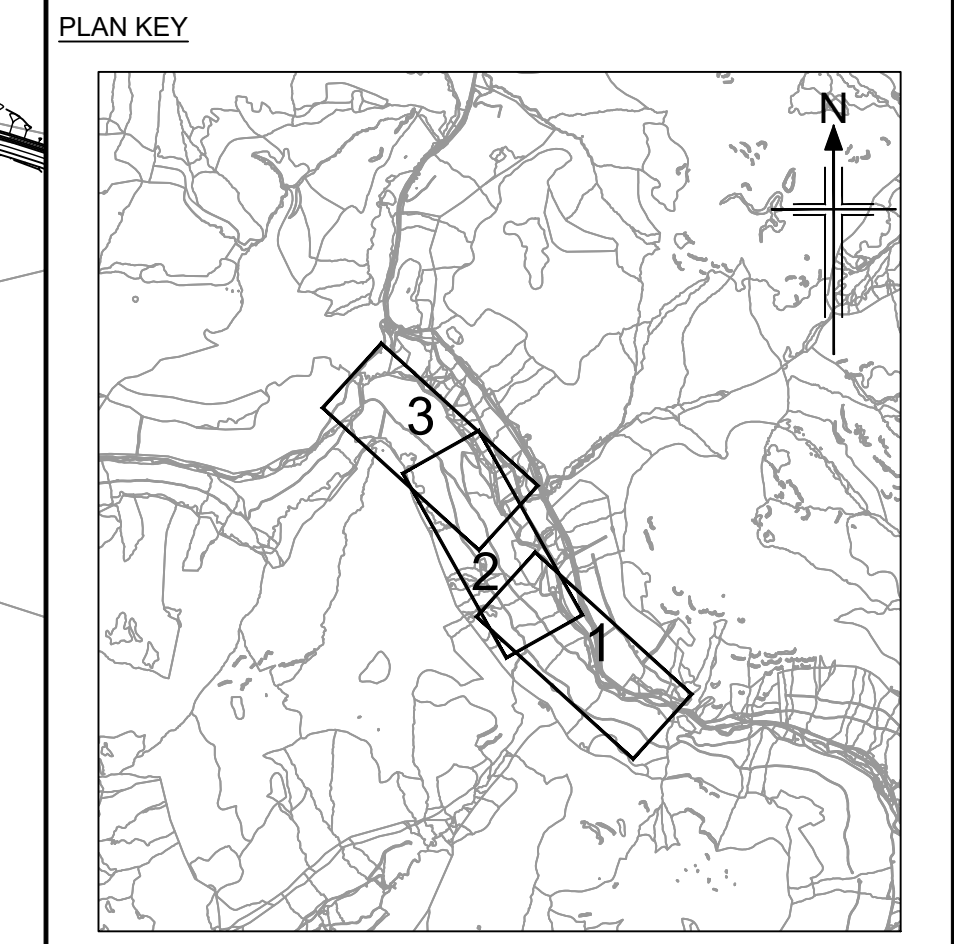
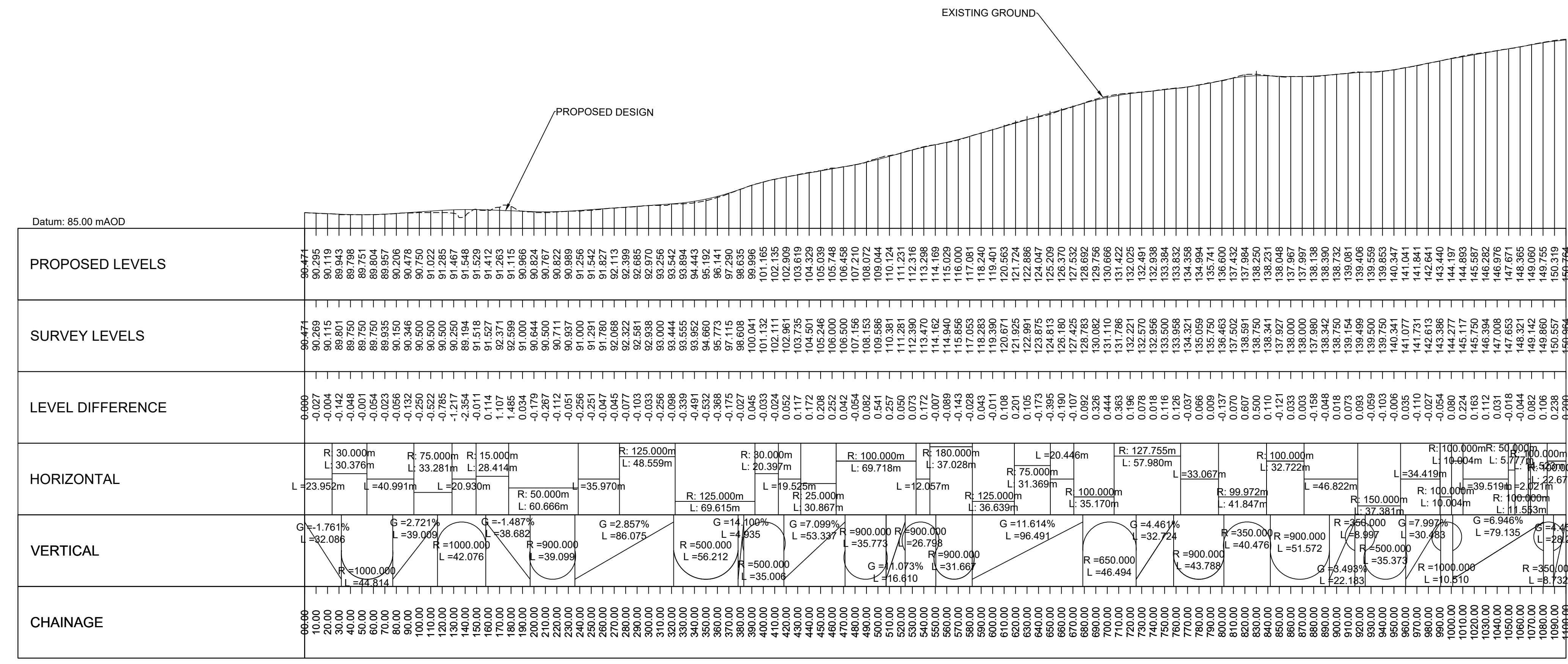


© Crown copyright and database right 2022. All rights reserved. Ordnance Survey Licence number 100046668

- PLAN LEGEND**
- Earthworks symbol
- SECTION LEGEND**
- EXISTING GROUND
 - PROPOSED DESIGN
- NOTES**
- DRAWING SCALE 1:2500.
 - ALL DIMENSIONS ARE IN METRES UNLESS OTHERWISE STATED.
 - LONG SECTION SCALE HAS BEEN EXAGGERATED. SEE SECTION VIEW FOR HORIZONTAL AND VERTICAL SCALE.
 - THE ALIGNMENT, INCLUDING EARTHWORKS, STRUCTURES AND TUNNELS, IS INDICATIVE AND SUBJECT TO FURTHER DEVELOPMENT.



PLAN VIEW



LONG SECTION CH. 0 - 1100
SCALE: 1:2500 H, 1:500 V

P01	02/03/22	ISSUED FOR INFORMATION	TE	MB	RC	DR
Rev	Rev. Date	Purpose of revision	Orig	Check'd	Rev'd	Appr'd

JACOBS AECOM



Drawing title
**A83 MEDIUM TERM SOLUTION
LOWER FORESTRY TRACK
PLAN AND PROFILE
SHEET 1 OF 3**

Drawing status
S2 - SUITABLE FOR INFORMATION

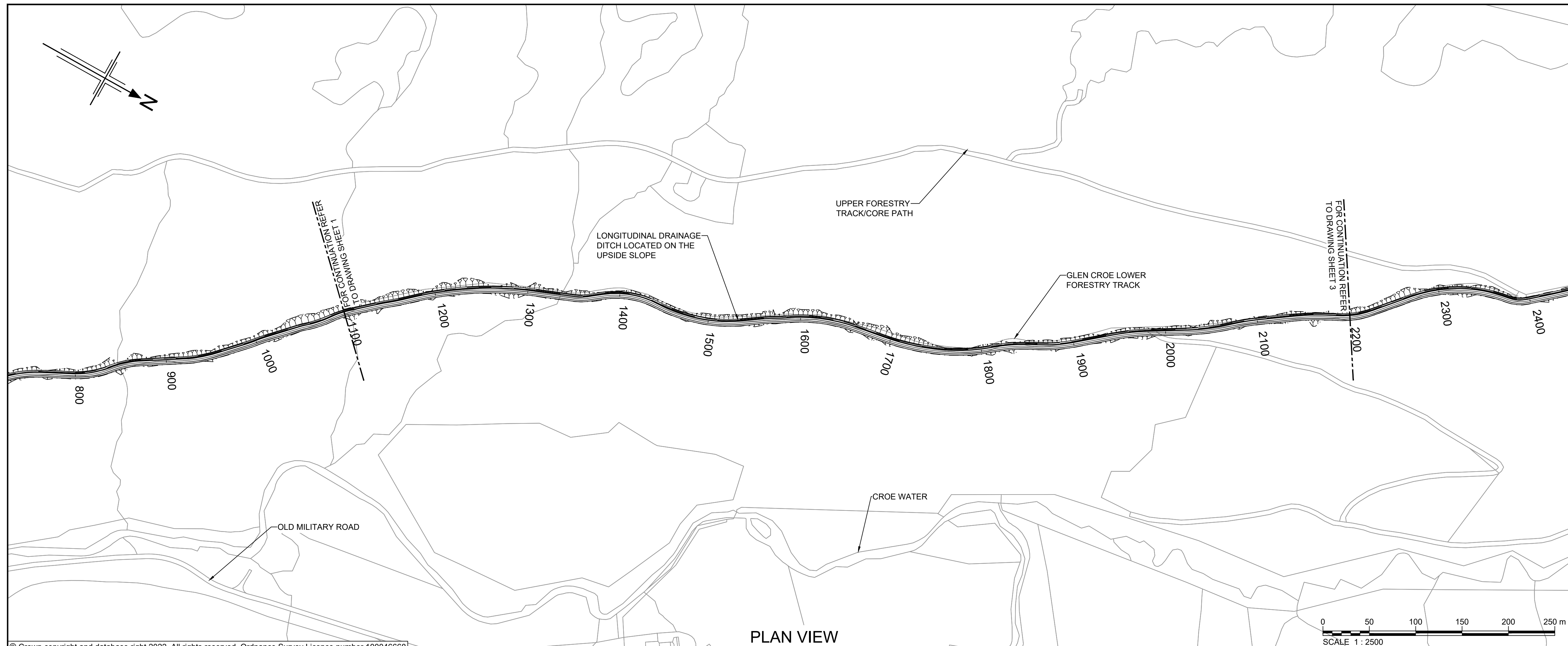
Scale
1:2500 DO NOT SCALE

Jacobs No. A83AAB

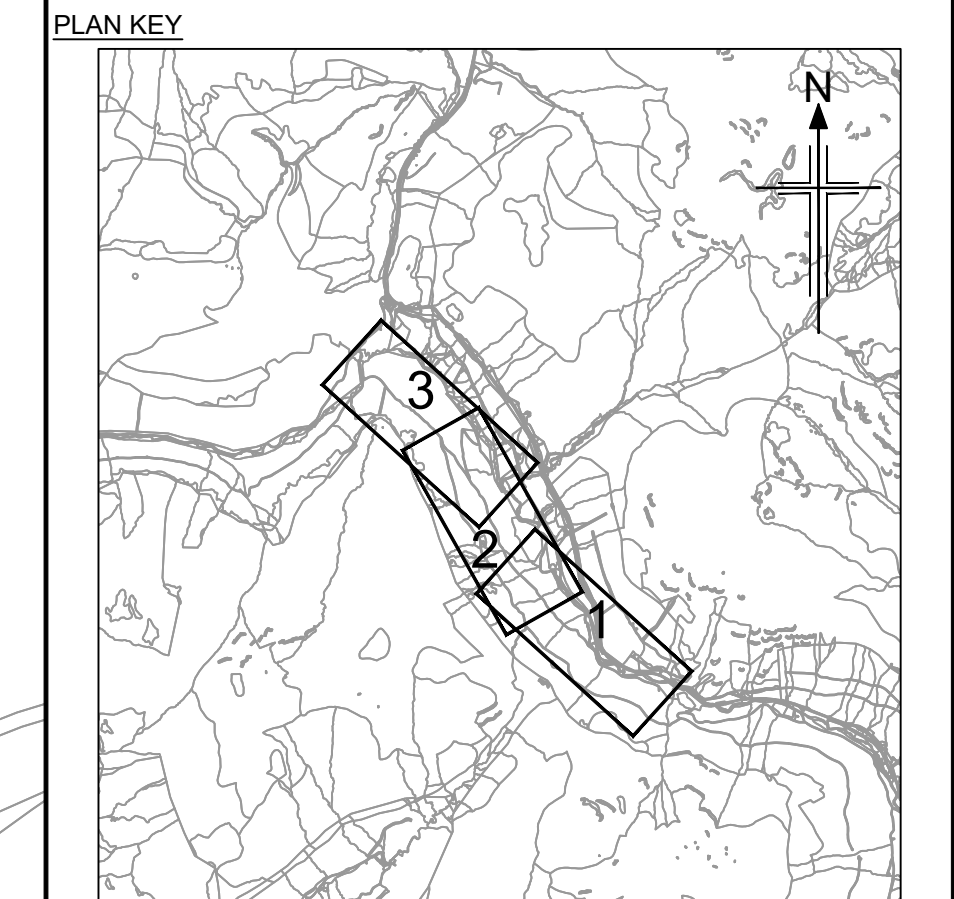
Client No. P01

Drawing number
A83AAB-JAC-HML-COR_01-DR-CH-9340

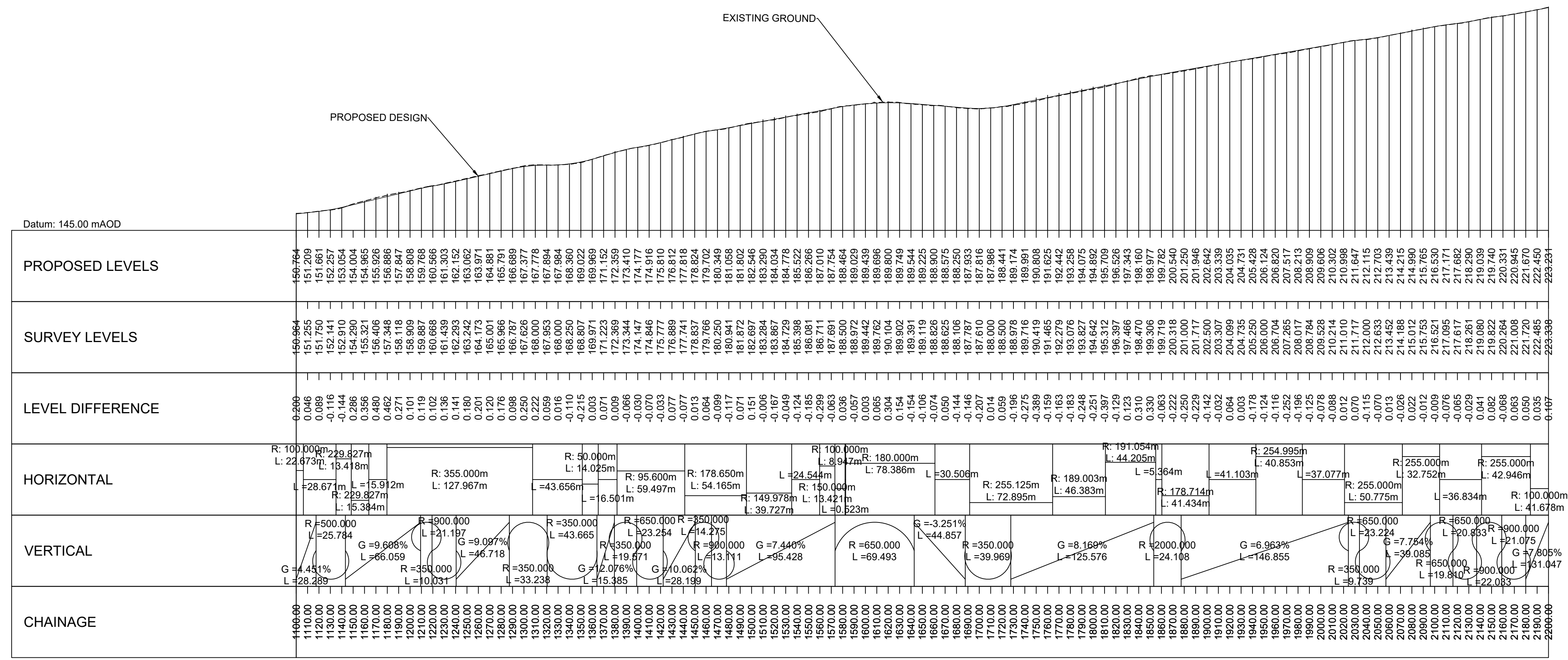
© Crown copyright 2022. You may re-use this information (excluding logos) free of charge in any format or medium, under the terms of the Open Government Licence. To view the licence, visit <http://www.nationalarchives.gov.uk/doc/open-government-licence/version/3/>. Where we have identified any third party copyright information you will need to obtain permission from the copyright holder concerned. Limitation: This drawing has been prepared on behalf of, and for the exclusive use of, Jacobs Client, and is subject to, and issued in accordance with, the provisions of the contract between Jacobs and the Client. Jacobs accepts no liability or responsibility whatsoever for, or in respect of, any use of or reliance upon, this report by any third party.



- PLAN LEGEND**
- XXXX EARTHWORKS
- SECTION LEGEND**
- EXISTING GROUND
 - PROPOSED DESIGN
- NOTES**
- DRAWING SCALE 1:2500.
 - ALL DIMENSIONS ARE IN METRES UNLESS OTHERWISE STATED.
 - LONG SECTION SCALE HAS BEEN EXAGGERATED. SEE SECTION VIEW FOR HORIZONTAL AND VERTICAL SCALE.
 - THE ALIGNMENT, INCLUDING EARTHWORKS, STRUCTURES AND TUNNELS, IS INDICATIVE AND SUBJECT TO FURTHER DEVELOPMENT.



© Crown copyright and database right 2022. All rights reserved. Ordnance Survey Licence number 100046668



LONG SECTION CH. 1100 - 2200
SCALE: 1:2500 H, 1:500 V

P01	02/03/22	ISSUED FOR INFORMATION	TE	MB	RC	DR
Rev	Rev. Date	Purpose of revision	Orig	Check'd	Rev'd	Apprv'd

JACOBS AECOM

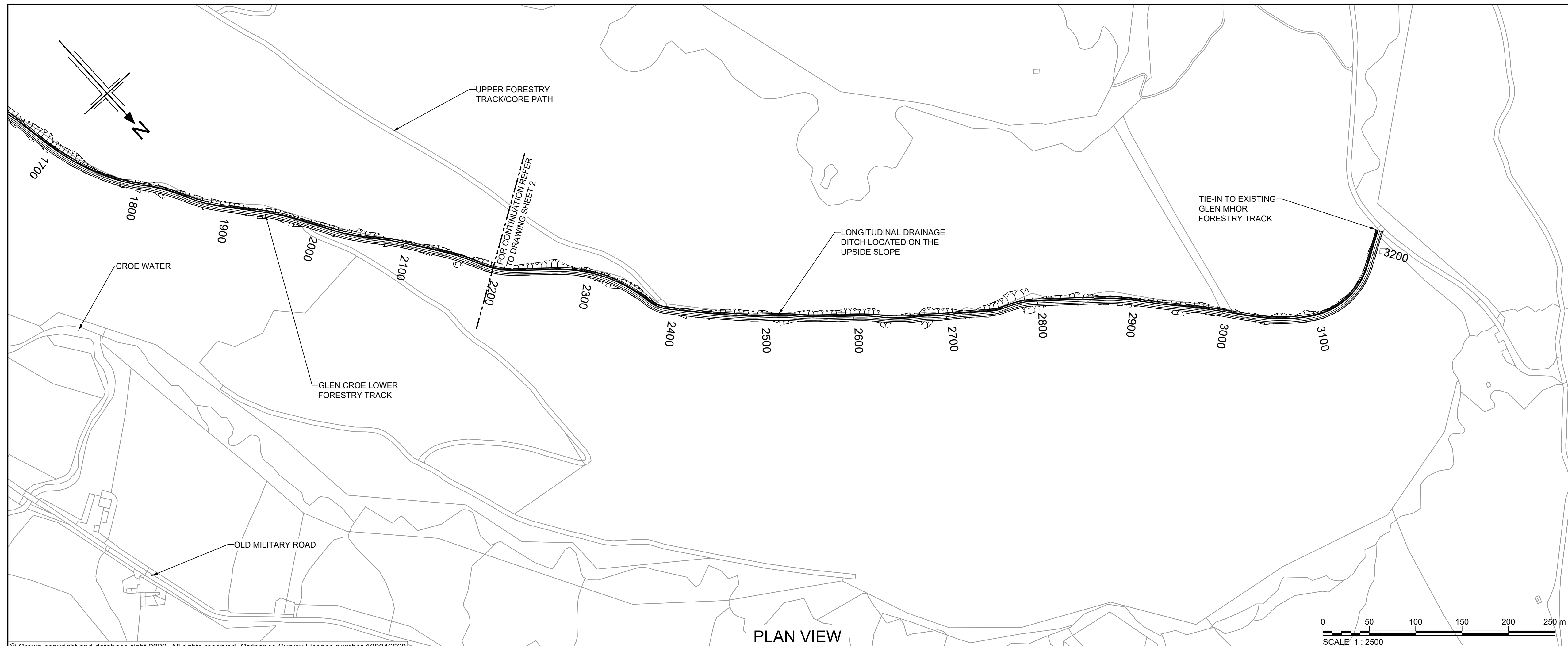


Drawing title
**A83 MEDIUM TERM SOLUTION
LOWER FORESTRY TRACK
PLAN AND PROFILE
SHEET 2 OF 3**

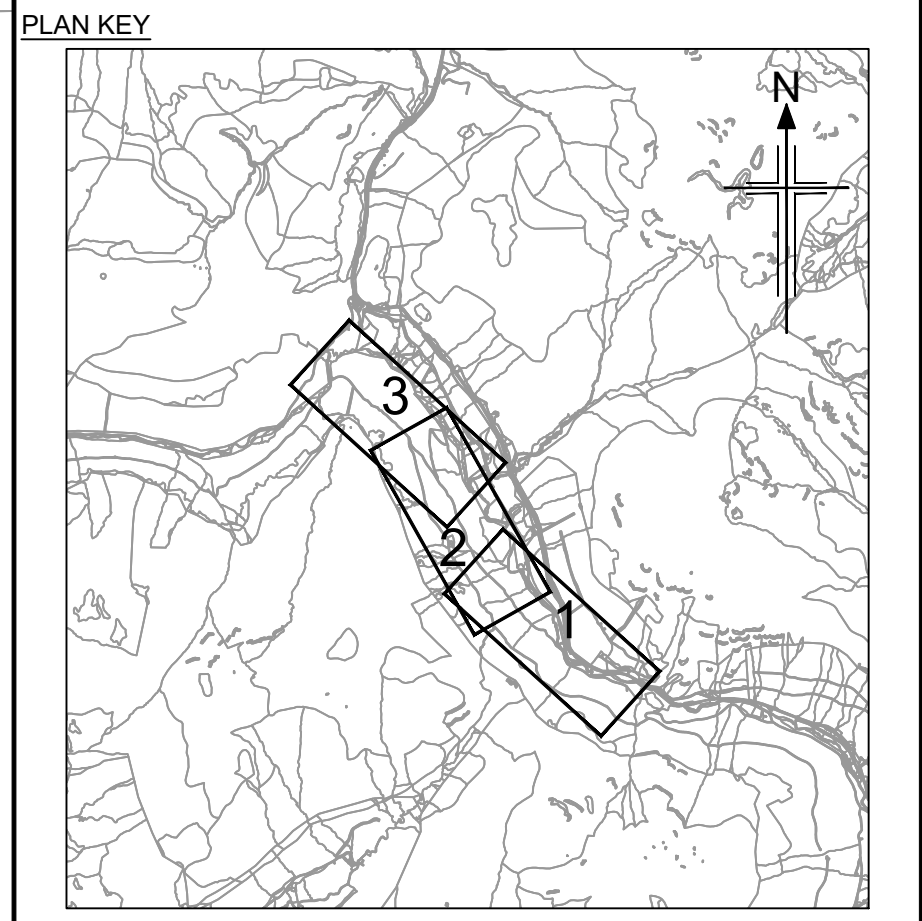
Drawing status	S2 - SUITABLE FOR INFORMATION	Suitability	S2
Scale	1:2500	DO NOT SCALE	
JACOBS No.	A83AAB		
Client No.			P01

Drawing number
A83AAB-JAC-HML-COR_01-DR-CH-9341

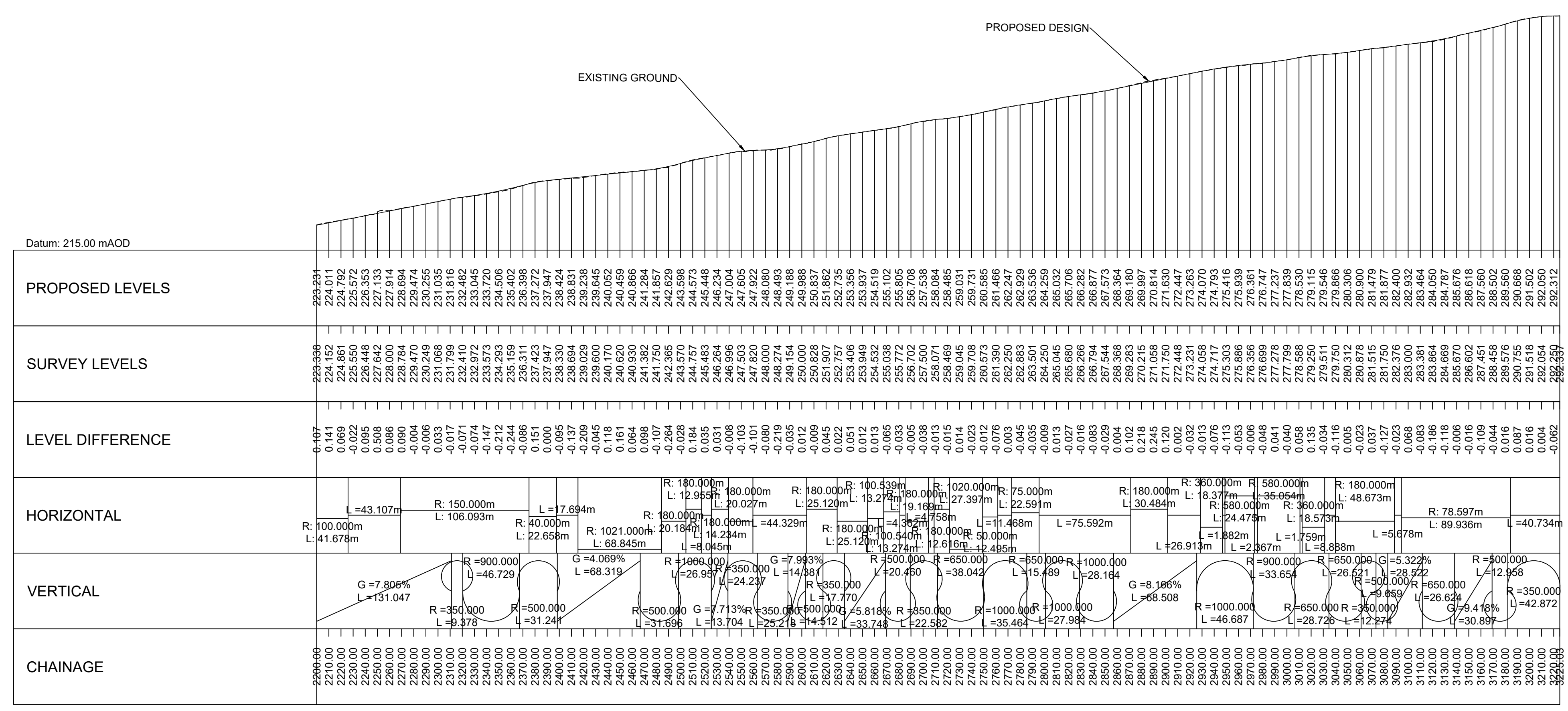
© Crown copyright 2022. You may re-use this information (excluding logos) free of charge in any format or medium, under the terms of the Open Government Licence. To view the licence, visit <https://www.legislation.gov.uk/ukpga/2002/36/section/1> or email open@legislation.gov.uk. Where we have identified any third party copyright information you will need to obtain permission from the copyright holder(s) concerned. Limitation: This drawing has been prepared on behalf of, and for the exclusive use of, Jacobs Client, and is subject to, and issued in accordance with, the provisions of the contract between Jacobs and the Client. Jacobs accepts no liability or responsibility whatsoever for, or in respect of, any use of, or reliance upon, this report by any third party.



- PLAN LEGEND**
- Earthworks symbol
- SECTION LEGEND**
- EXISTING GROUND
 - PROPOSED DESIGN
- NOTES**
- DRAWING SCALE 1:2500.
 - ALL DIMENSIONS ARE IN METRES UNLESS OTHERWISE STATED.
 - LONG SECTION SCALE HAS BEEN EXAGGERATED. SEE SECTION VIEW FOR HORIZONTAL AND VERTICAL SCALE.
 - THE ALIGNMENT, INCLUDING EARTHWORKS, STRUCTURES AND TUNNELS, IS INDICATIVE AND SUBJECT TO FURTHER DEVELOPMENT.



© Crown copyright and database right 2022. All rights reserved. Ordnance Survey Licence number 100046668



LONG SECTION CH. 2200 - END
SCALE: 1:2500 H, 1:500 V

P01	02/03/22	ISSUED FOR INFORMATION	TE	MB	RC	DR
Rev	Rev. Date	Purpose of revision	Orig	Check'd	Rev'd	Apprv'd

JACOBS AECOM



Drawing title
**A83 MEDIUM TERM SOLUTION
LOWER FORESTRY TRACK
PLAN AND PROFILE
SHEET 3 OF 3**

Drawing status	S2 - SUITABLE FOR INFORMATION	Suitability	S2
Scale	1:2500	DO NOT SCALE	
Jacobs No.	A83AAB		
Client No.			P01

Drawing number
A83AAB-JAC-HML-COR_01-DR-CH-9342

© Crown copyright 2022. You may re-use this information (excluding logos) free of charge in any format or medium, under the terms of the Open Government Licence. To view the licence, visit <http://www.nationalarchives.gov.uk/doc/open-government-licence/version/3/>. Where we have identified any third party copyright information you will need to obtain permission from the copyright holder concerned. Limitation: This drawing has been prepared on behalf of, and for the exclusive use of, Jacobs Client, and is subject to, and issued in accordance with, the provisions of the contract between Jacobs and the Client. Jacobs accepts no liability or responsibility whatsoever for, or in respect of, any use of or reliance upon, this report by any third party.