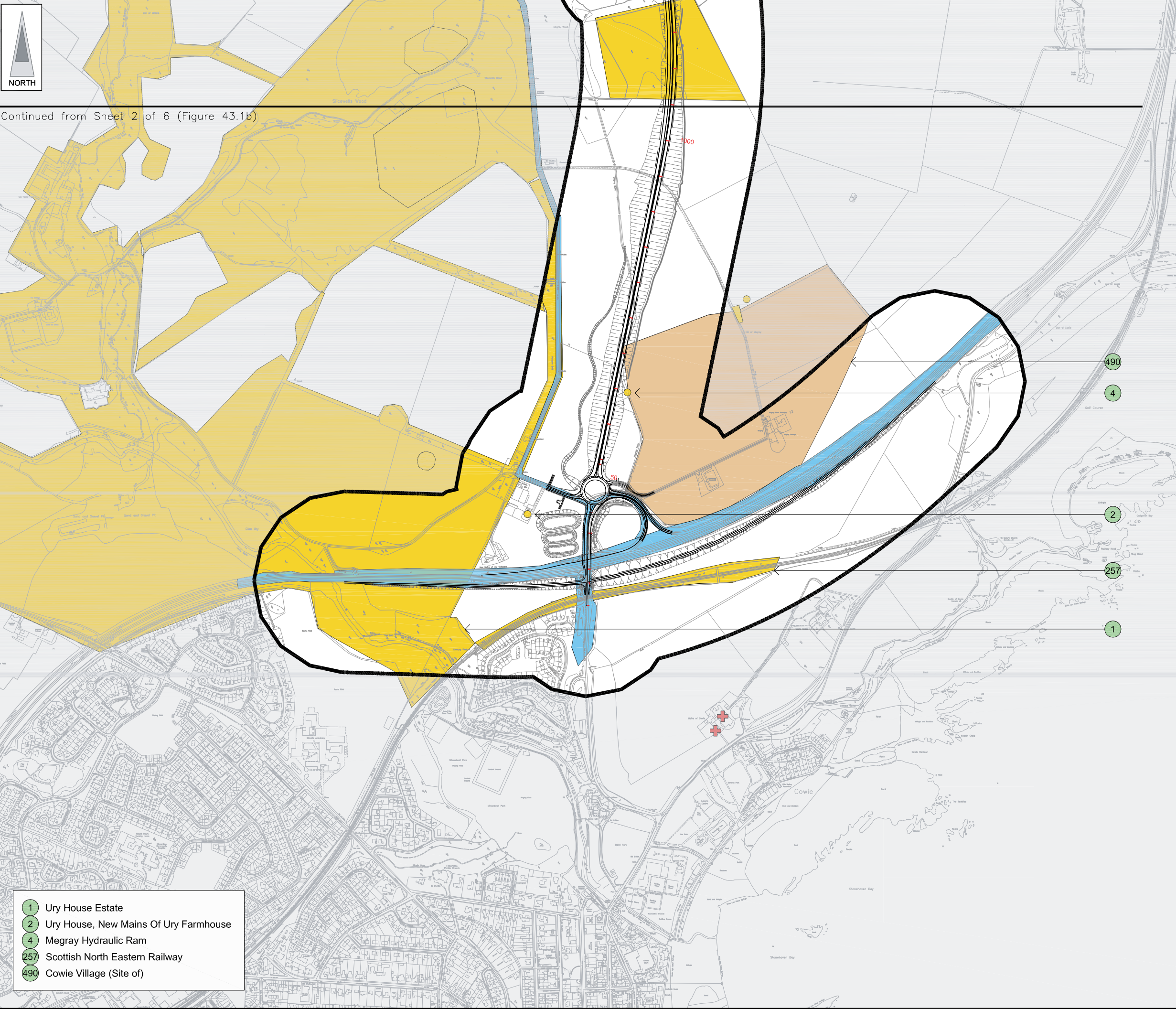
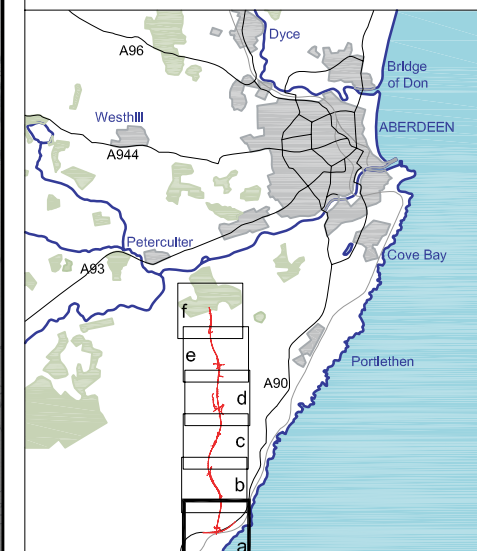


FIGURE 43.1a



Continued from Sheet 2 of 6 (Figure 43.1b)

- 1 Ury House Estate
- 2 Ury House, New Mains Of Ury Farmhouse
- 4 Megray Hydraulic Ram
- 257 Scottish North Eastern Railway
- 490 Cowie Village (Site of)

LEGEND

- Proposed Route (Engineering Profile 04/05/07)
- Archaeological Site Number (Value / Importance)
- National
- Regional
- Local
- Less than Local
- Unknown
- Indicative Study Area (250m from centre of Proposed Route)
- Known Archaeological Sites
- New Archaeological Sites
- Archaeologically Sterile
- Scheduled Ancient Monuments
- Listed Buildings
- Scheduling Under Consideration

Rev	Date	Purpose of Revision	Drwn	Chkd	Appd

JE JACOBS
 95 Bothwell Street, Glasgow, G2 7HX, UK
 Tel: 0141 204 2511 Fax: 0141 226 3109
 www.jacobstabtie.com

Client: Aberdeen Western Peripheral Route

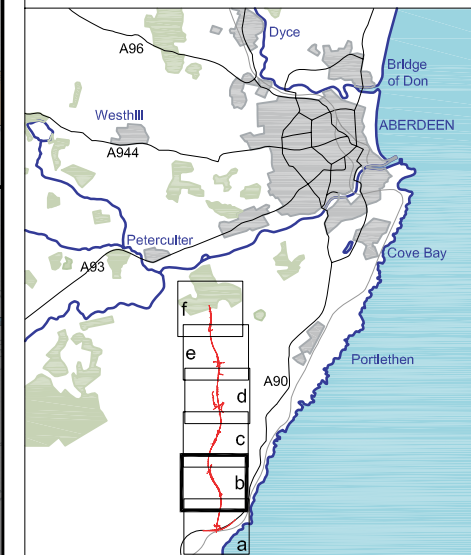
Project: Aberdeen Western Peripheral Route
 Environmental Statement, Part D - Fastlink

Title: Location of Sites of Cultural Heritage Importance
 Sheet 1 of 6

Drawing Status	FINAL	Revisions	
JB No.	0010332		
Figure No.	FIGURE 43.1a		
Scale	1:10,000	Date	July 2007
Drawn	SHF	Checked	AR
		Approved	SH

This map is based on Ordnance Survey material with the permission of Ordnance Survey on behalf of the controller of Her Majesty's Stationary Office. Unauthorised reproduction infringes Crown copyright and may lead to prosecution or civil proceedings. Scottish Executive Licence Number, 100020540 (2007).
 Maps produced by Jacobs UK Ltd. This map should NOT be rescaled. Copyright reserved.

FIGURE 43.1b



LEGEND

- Proposed Route
(Engineering Profile 04/05/07)
- Archaeological Site Number
(Value / Importance)
- National
- Regional
- Local
- Less than Local
- Unknown
- Indicative Study Area
(250m from centre of Proposed Route)
- Known Archaeological Sites
- New Archaeological Sites
- Archaeologically Sterile
- Scheduled Ancient Monuments
- Listed Buildings
- Scheduling Under Consideration

Continued from Sheet 3 of 6 (Figure 43.1c)

Continued from Sheet 1 of 6 (Figure 43.1a)

- 8 Hill Of Megray, Earthwork
- 10 Ury House North Lodge
- 16 Kempstone Hill Banks and Cairns
- 17 Kempstone Hill Standing Stone
- 18 Kempstone Hill Standing Stones
- 19 Kempstone Hill, Cairn
- 21 Backhill Boundary Stone
- 23 Moss Of Cowie Bronze Sword
- 24 Hillocks, Graves
- 25 White Hill Hut Circles
- 28 Cantlay Hills, Cairns (3)
- 32 Howieshill Farmstead
- 119 Backburn Moss Wetland
- 411 Hill of Muchalls Battlefield
- 491 Kempstone Hill Complex
- 512 Kempstone Hill Stone Circle (modern)
- 513 Coneyhatch Boundary Stone
- 523 Megray Building
- 524 Kempstone Hill Clearance Cairn

Rev	Date	Purpose of Revision	Drwn	Chkd	Appd

JE JACOBS
 95 Bothwell Street, Glasgow, G2 7HX, UK
 Tel: 0141 204 2511 Fax: 0141 226 3109
 www.jacobsabtie.com

Client: **Aberdeen Western Peripheral Route**

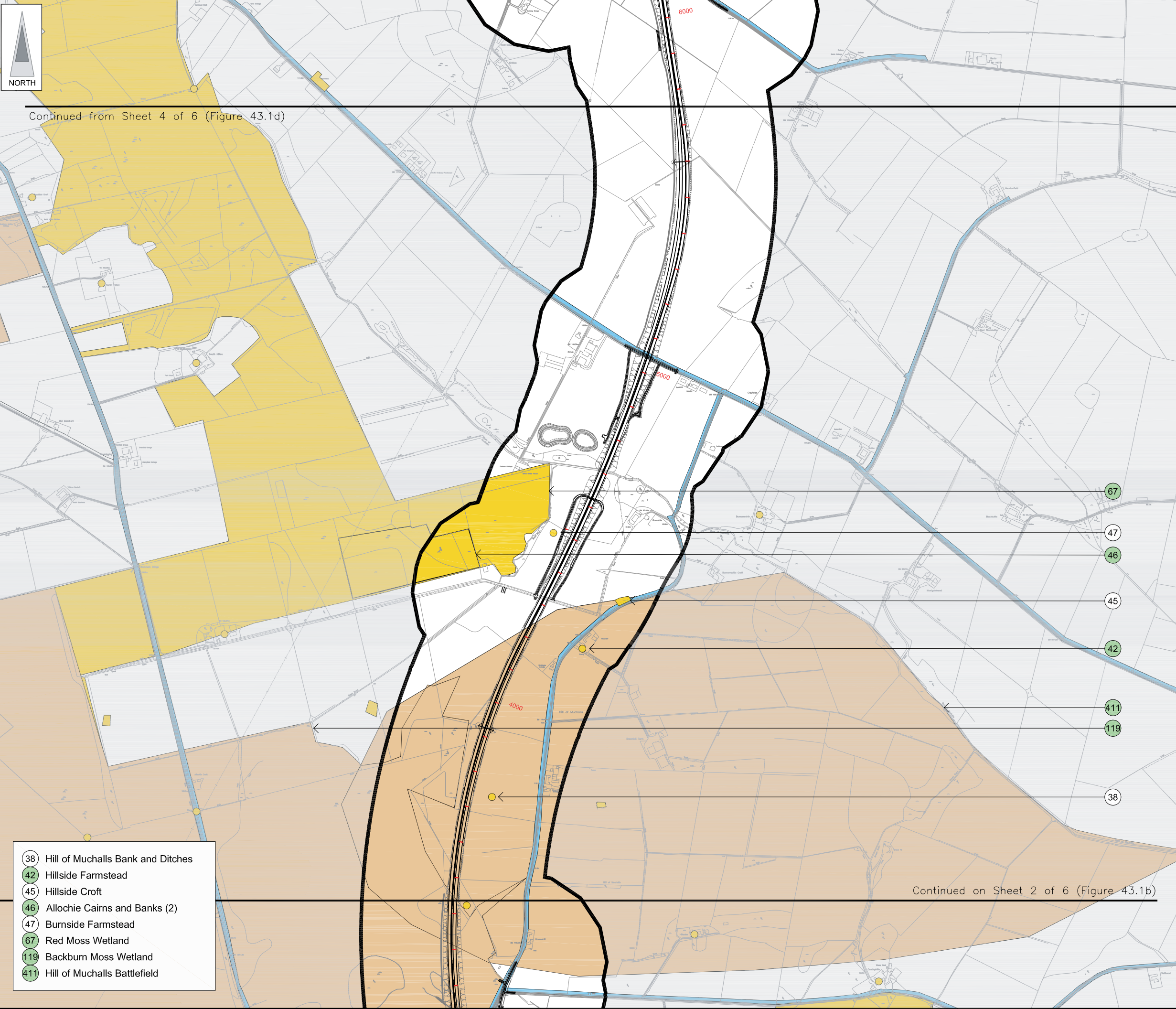
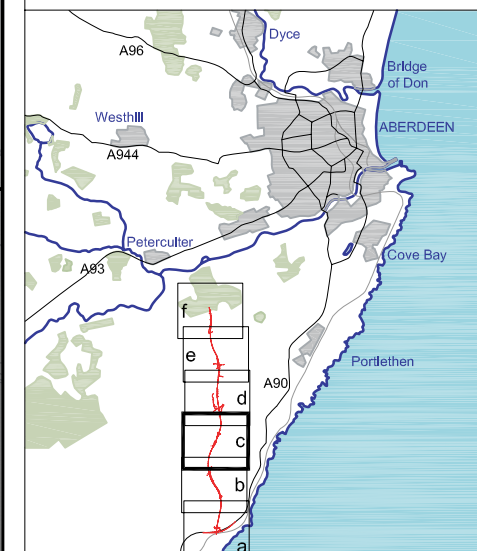
Project: **Aberdeen Western Peripheral Route
 Environmental Statement, Part D - Fastlink**

Title: **Location of Sites of Cultural
 Heritage Importance
 Sheet 2 of 6**

Drawing Status	FINAL	Revisions	
JB No.	0010332	Date	July 2007
Figure No.	FIGURE 43.1b	Checked	AR
Scale	1:10,000	Approved	SH
Drawn	SHF	Signature	

This map is based on Ordnance Survey material with the permission of Ordnance Survey on behalf of the controller of Her Majesty's Stationery Office. Crown copyright. Unauthorised reproduction infringes Crown copyright and may lead to prosecution or civil proceedings. Scottish Executive Licence Number, 100020540 (2007).

FIGURE 43.1c



Continued from Sheet 4 of 6 (Figure 43.1d)

Continued on Sheet 2 of 6 (Figure 43.1b)

- 38 Hill of Muchalls Bank and Ditches
- 42 Hillside Farmstead
- 45 Hillside Croft
- 46 Allochie Cairns and Banks (2)
- 47 Burnside Farmstead
- 67 Red Moss Wetland
- 119 Backburn Moss Wetland
- 411 Hill of Muchalls Battlefield

LEGEND

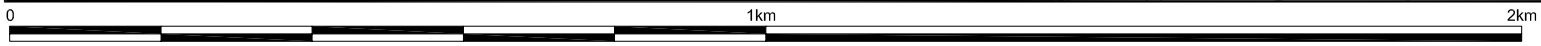
- Proposed Route (Engineering Profile 04/05/07)
- Archaeological Site Number (Value / Importance)
 - National
 - Regional
 - Local
 - Less than Local
 - Unknown
- Indicative Study Area (250m from centre of Proposed Route)
- Known Archaeological Sites
- New Archaeological Sites
- Archaeologically Sterile
- Scheduled Ancient Monuments
- Listed Buildings
- Scheduling Under Consideration

Rev	Date	Purpose of Revision	Drwn	Chkd	Appd

JE JACOBS
 95 Bothwell Street, Glasgow, G2 7HX, UK
 Tel: 0141 204 2511 Fax: 0141 226 3109
 www.jacobsbabtie.com

Client		
Project	Aberdeen Western Peripheral Route Environmental Statement, Part D - Fastlink	
Title	Location of Sites of Cultural Heritage Importance Sheet 3 of 6	

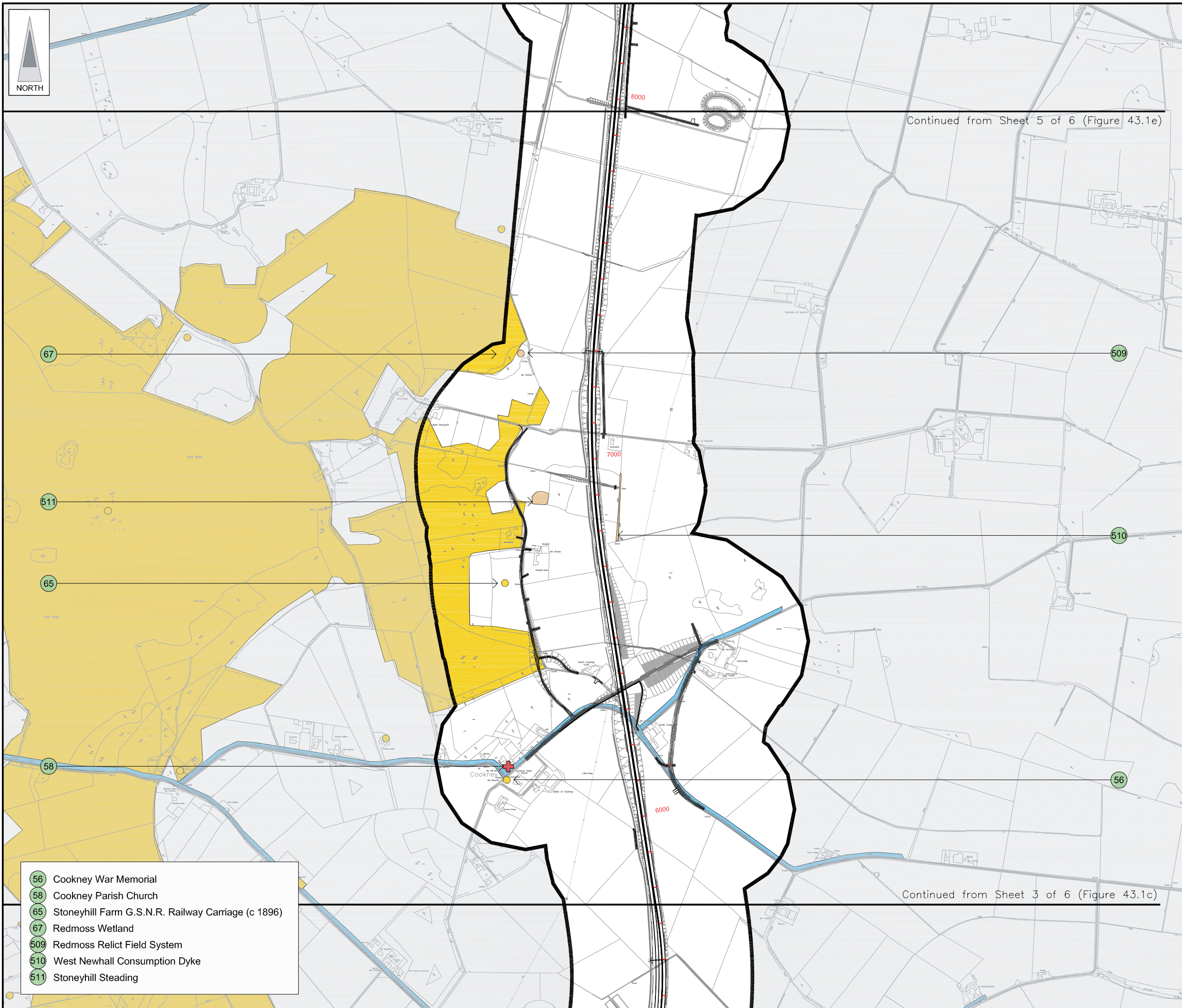
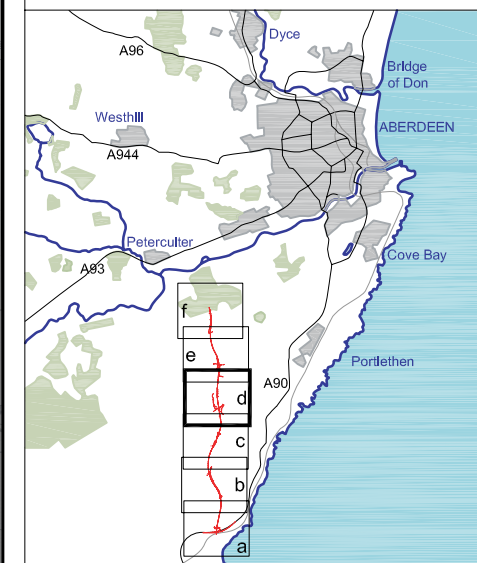
Drawing Status	FINAL	Revisions	
JB No.	0010332	Date	July 2007
Figure No.	FIGURE 43.1c	Checked	AR
Scale	1:10,000	Approved	SH
Drawn	SHF	Signature	



This map is based on Ordnance Survey material with the permission of Ordnance Survey on behalf of the controller of Her Majesty's Stationary Office. Unauthorised reproduction infringes Crown copyright and may lead to prosecution or civil proceedings. Scottish Executive Licence Number, 100020540 (2007).

This drawing is not to be used in whole or part other than for the intended purpose and project as defined on this drawing. Refer to the contract for full terms and conditions. Maps produced by Jacobs UK Ltd. This map should NOT be rescaled. Copyright reserved.

FIGURE 43.1d



Continued from Sheet 5 of 6 (Figure 43.1e)

Continued from Sheet 3 of 6 (Figure 43.1c)

- LEGEND**
- Proposed Route (Engineering Profile 04/05/07)
 - Archaeological Site Number (Value / Importance)
 - National
 - Regional
 - Local
 - Less than Local
 - Unknown
 - Indicative Study Area (250m from centre of Proposed Route)
 - Known Archaeological Sites
 - New Archaeological Sites
 - Archaeologically Sterile
 - Scheduled Ancient Monuments
 - Listed Buildings
 - Scheduling Under Consideration

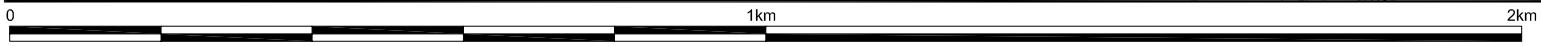
- 56 Cookney War Memorial
- 58 Cookney Parish Church
- 65 Stoneyhill Farm G.S.N.R. Railway Carriage (c 1896)
- 67 Redmoss Wetland
- 509 Redmoss Relict Field System
- 510 West Newhall Consumption Dyke
- 511 Stoneyhill Steading

Rev	Date	Purpose of Revision	Drwn	Chkd	Appd

JE JACOBS
 95 Bothwell Street, Glasgow, G2 7HX, UK
 Tel: 0141 204 2511 Fax: 0141 226 3109
 www.jacobsabtie.com

Client					
Project	Aberdeen Western Peripheral Route Environmental Statement, Part D - Fastlink				
Title	Location of Sites of Cultural Heritage Importance Sheet 4 of 6				

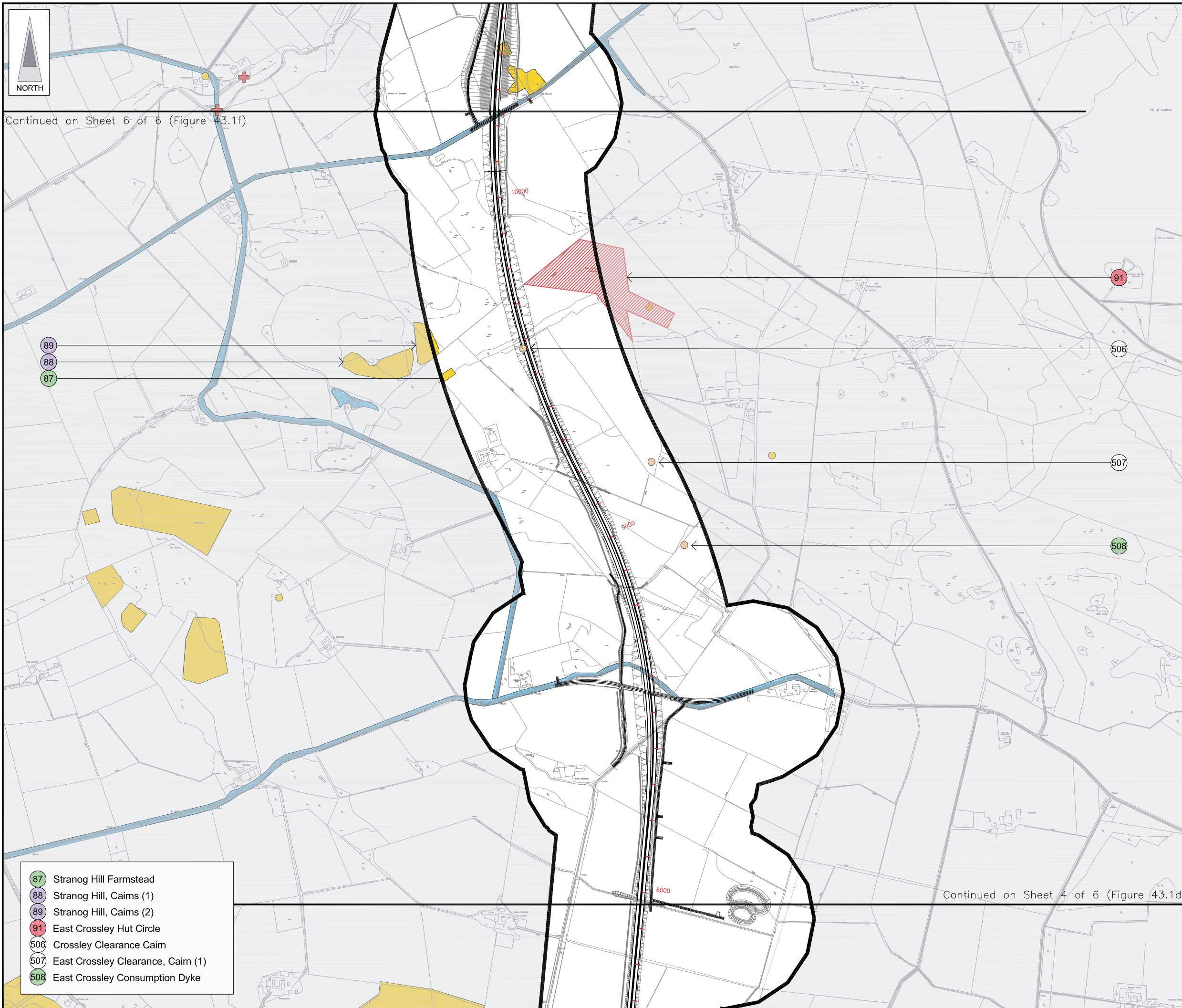
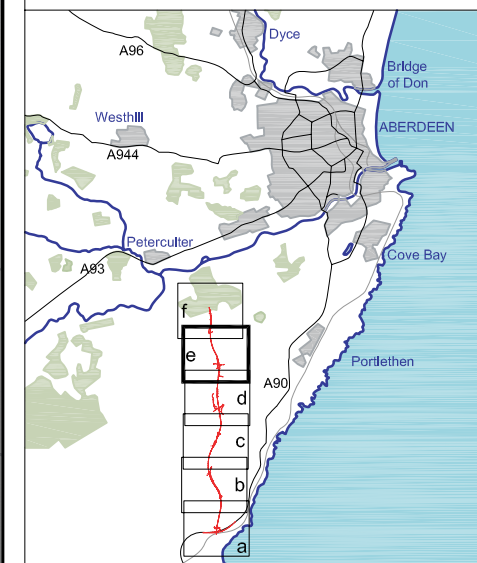
Drawing Status	FINAL					
JB No.	0010332					
Figure No.	FIGURE 43.1d					
Scale	1:10,000				Date	July 2007
Drawn	SHF	Checked	AR	Approved	SH	



This map is based on Ordnance Survey material with the permission of Ordnance Survey on behalf of the controller of Her Majesty's Stationery Office. Unauthorised reproduction infringes Crown copyright and may lead to prosecution or civil proceedings. Scottish Executive Licence Number, 100020540 (2007).

This drawing is not to be used in whole or part other than for the intended purpose and project as defined on this drawing. Refer to the contract for full terms and conditions. Maps produced by Jacobs UK Ltd. This map should NOT be rescaled. Copyright reserved.

FIGURE 43.1e



Continued on Sheet 6 of 6 (Figure 43.1f)

Continued on Sheet 4 of 6 (Figure 43.1d)

- 87 Stranog Hill Farmstead
- 88 Stranog Hill, Cairns (1)
- 89 Stranog Hill, Cairns (2)
- 91 East Crossley Hut Circle
- 506 Crossley Clearance Cairn
- 507 East Crossley Clearance, Cairn (1)
- 508 East Crossley Consumption Dyke

LEGEND

- Proposed Route (Engineering Profile 04/05/07)
- Archaeological Site Number (Value / Importance)
 - National
 - Regional
 - Local
 - Less than Local
 - Unknown
- Indicative Study Area (250m from centre of Proposed Route)
- Known Archaeological Sites
- New Archaeological Sites
- Archaeologically Sterile
- Scheduled Ancient Monuments
- Listed Buildings
- Scheduling Under Consideration

Rev	Date	Purpose of Revision	Drwn	Chkd	Appd

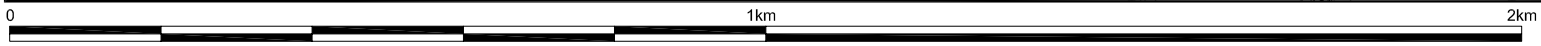
JE JACOBS
 95 Bothwell Street, Glasgow, G2 7HX, UK
 Tel: 0141 204 2511 Fax: 0141 226 3109
 www.jacobsbattle.com

Client: **Aberdeen Western Peripheral Route**

Project: **Aberdeen Western Peripheral Route Environmental Statement, Part D - Fastlink**

Title: **Location of Sites of Cultural Heritage Importance Sheet 5 of 6**

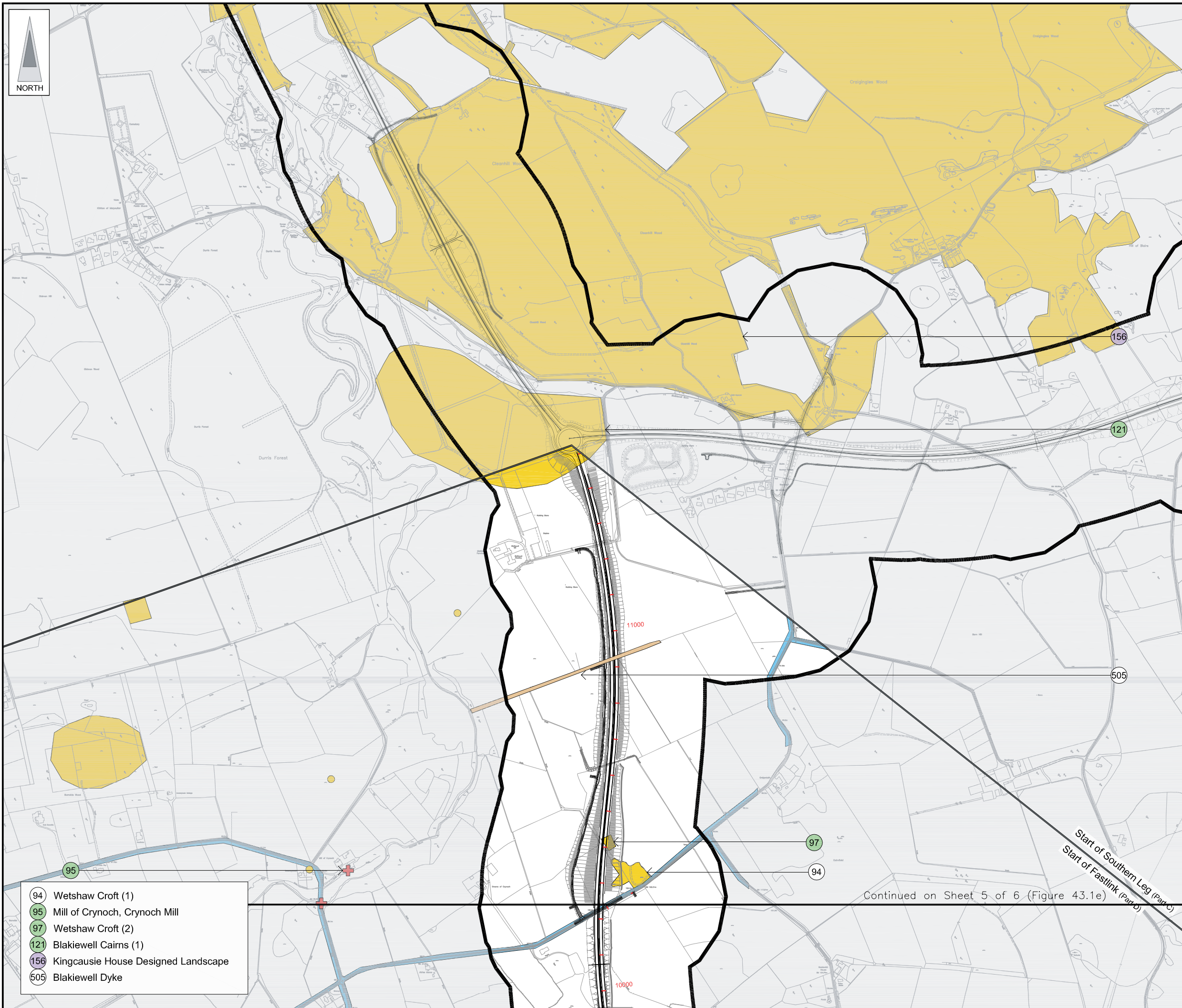
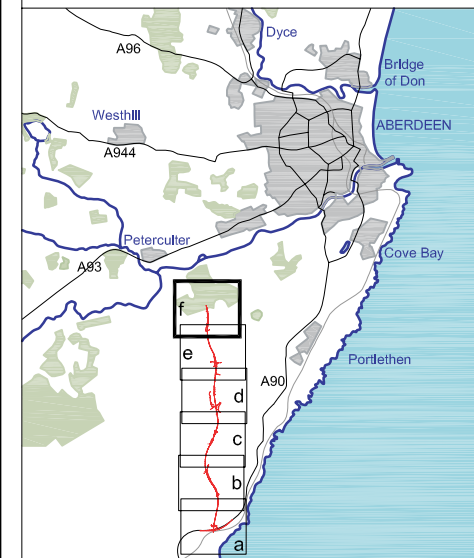
Drawing Status	FINAL	Revisions	
JB No.	0010332	Date	July 2007
Figure No.	FIGURE 43.1e	Approved	SH
Scale	1:10,000	Checked	AR
Drawn	SHF		



This map is based on Ordnance Survey material with the permission of Ordnance Survey on behalf of the controller of Her Majesty's Stationary Office. Unauthorised reproduction infringes Crown copyright and may lead to prosecution or civil proceedings. Scottish Executive Licence Number, 100020540 (2007).

This drawing is not to be used in whole or part other than for the intended purpose and project as defined on this drawing. Refer to the contract for full terms and conditions. Maps produced by Jacobs UK Ltd. This map should NOT be rescaled. Copyright reserved.

FIGURE 43.1f



- LEGEND**
- Proposed Route (Engineering Profile 04/05/07)
 - Archaeological Site Number (Value / Importance)
 - National
 - Regional
 - Local
 - Less than Local
 - Unknown
 - Indicative Study Area (250m from centre of Proposed Route)
 - Known Archaeological Sites
 - New Archaeological Sites
 - Archaeologically Sterile
 - Scheduled Ancient Monuments
 - Listed Buildings
 - Scheduling Under Consideration

- 94 Wetslaw Croft (1)
- 95 Mill of Crynoch, Crynoch Mill
- 97 Wetslaw Croft (2)
- 121 Blakiewell Cairns (1)
- 156 Kingcausie House Designed Landscape
- 505 Blakiewell Dyke

Continued on Sheet 5 of 6 (Figure 43.1e)

Start of Southern Leg (Part B)
Start of Fastlink (Part B)

Rev	Date	Purpose of Revision	Drwn	Chkd	Appd

JE JACOBS
 95 Bothwell Street, Glasgow, G2 7HX, UK
 Tel: 0141 204 2511 Fax: 0141 226 3109
 www.jacobstabtie.com

Client: Aberdeen Western Peripheral Route

Project: Aberdeen Western Peripheral Route Environmental Statement, Part D - Fastlink

Title: Location of Sites of Cultural Heritage Importance Sheet 6 of 6

Drawing Status	FINAL	Revisions	
JB No.	0010332		
Figure No.	FIGURE 43.1f	Date	July 2007
Scale	1:10,000	Drawn	SHF
		Checked	AR
		Approved	SH

This drawing is not to be used in whole or part other than for the intended purpose and project as defined on this drawing. Refer to the contract for full terms and conditions. Maps produced by Jacobs UK Ltd. This map should NOT be rescaled. Copyright reserved.

This map is based on Ordnance Survey material with the permission of Ordnance Survey on behalf of the controller of Her Majesty's Stationery Office. Crown copyright. Unauthorised reproduction infringes Crown copyright and may lead to prosecution or civil proceedings. Scottish Executive Licence Number, 100020540 (2007).