

The A96 Trunk Road (Inverness to Nairn (including Nairn Bypass)) (Extinguishment of Public Rights of Way)


Order 201[]


SCALE


KEY PLAN _____ 1:20,000

ORDER PLAN : ROW1, ROW2 _____ 1:5,000

LEGEND

ALTERNATIVE RIGHT OF WAY TO BE PROVIDED _____ 

RIGHT OF WAY TO BE EXTINGUISHED _____ 

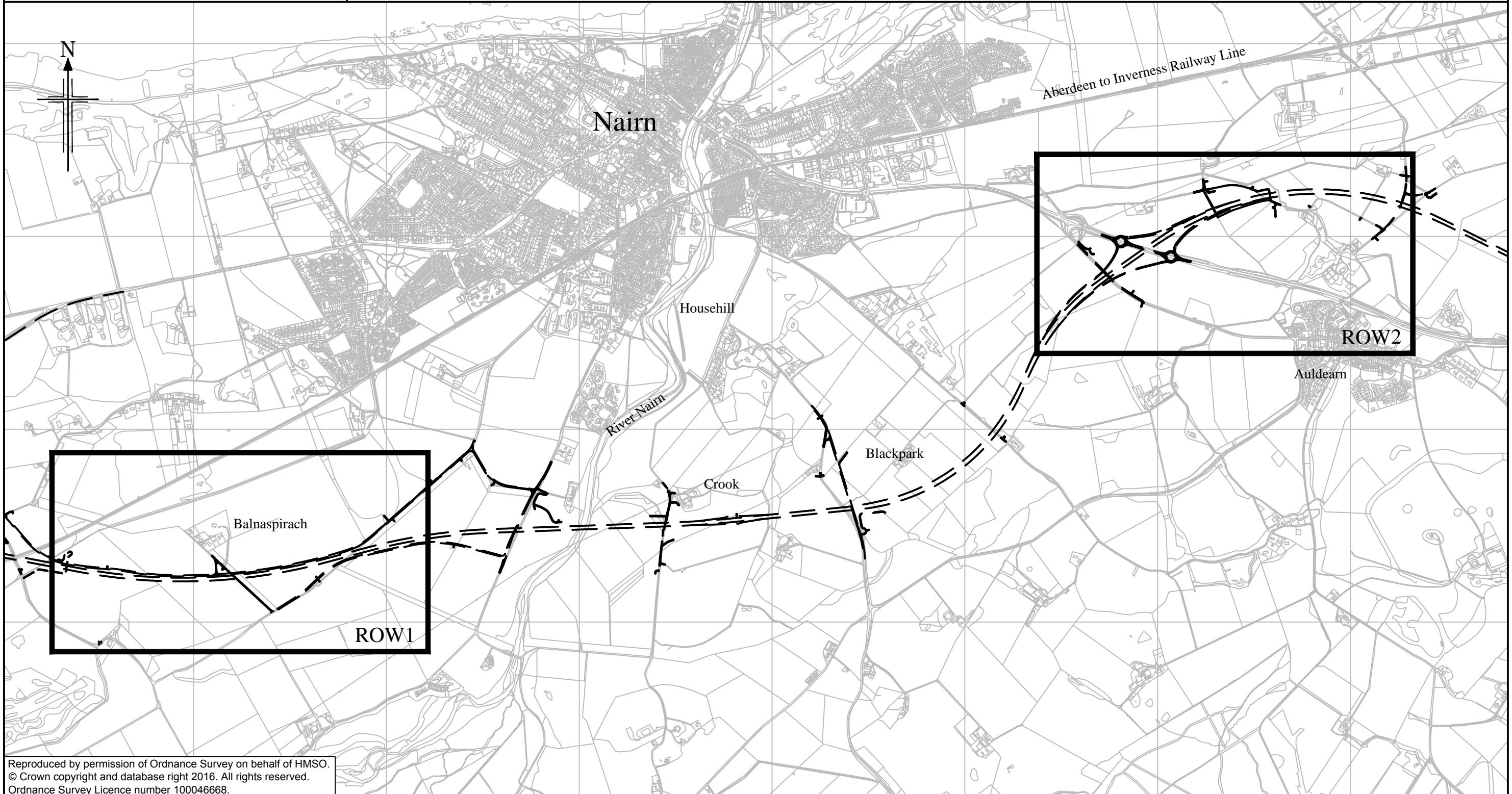
ASSOCIATED ROAD PROPOSALS _____ 



Scottish Government
Riaghaltas na h-Alba
gov.scot

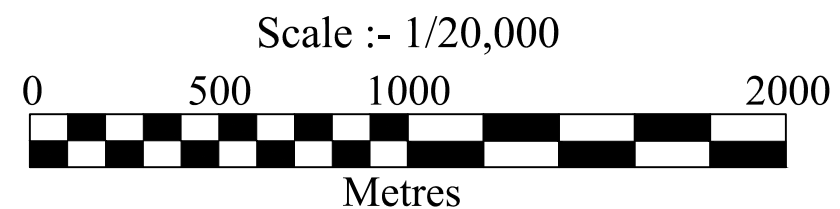
LEGEND

ASSOCIATED ROAD PROPOSALS 

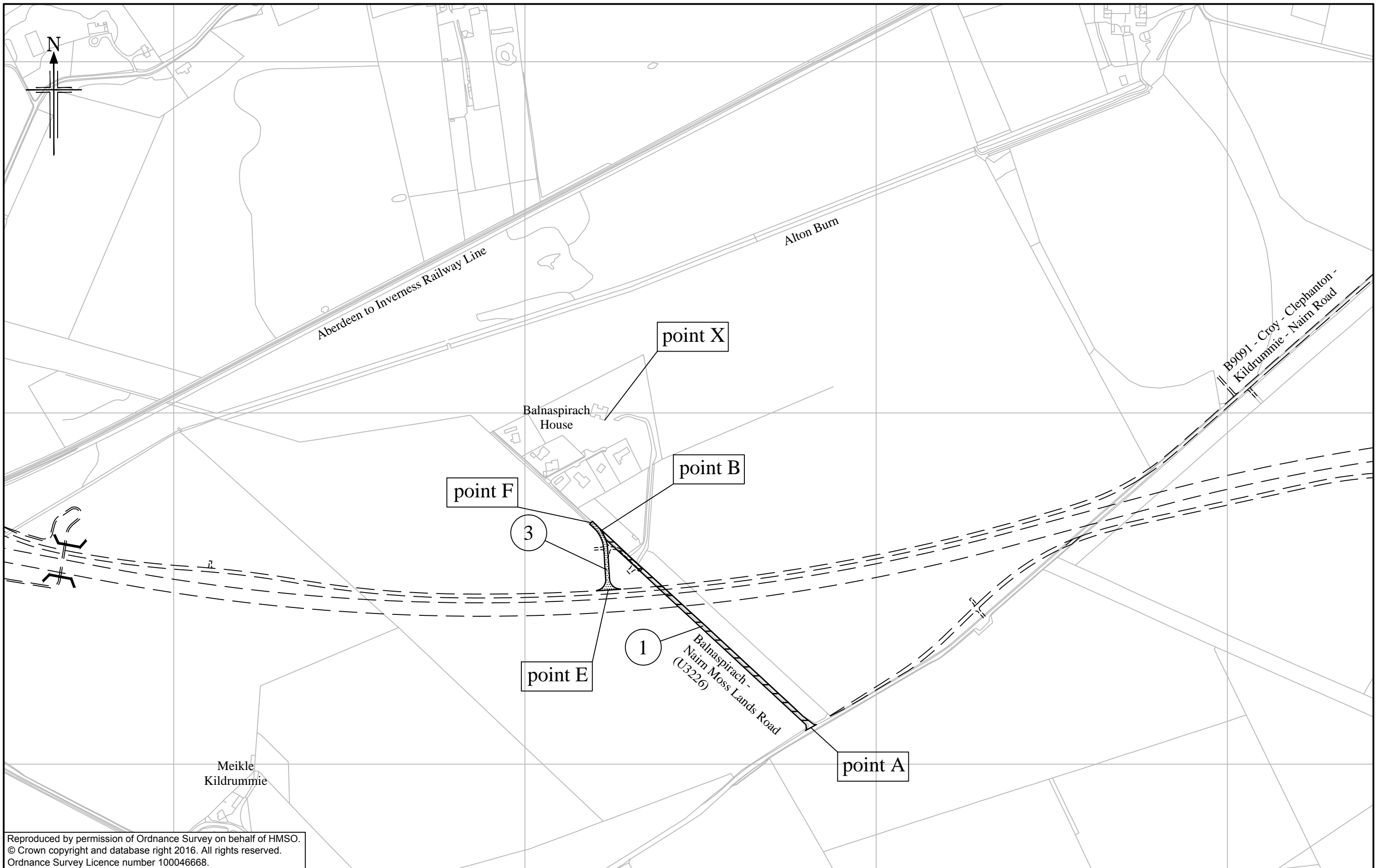


Reproduced by permission of Ordnance Survey on behalf of HMSO.
© Crown copyright and database right 2016. All rights reserved.
Ordnance Survey Licence number 100046668.

The A96 Trunk Road
(Inverness to Nairn (including Nairn Bypass))
(Extinguishment of Public Rights of Way)
Order 201[]

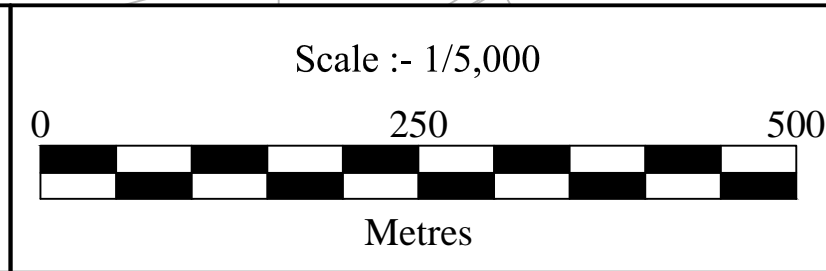


Key Plan



Reproduced by permission of Ordnance Survey on behalf of HMSO.
 © Crown copyright and database right 2016. All rights reserved.
 Ordnance Survey Licence number 100046668.

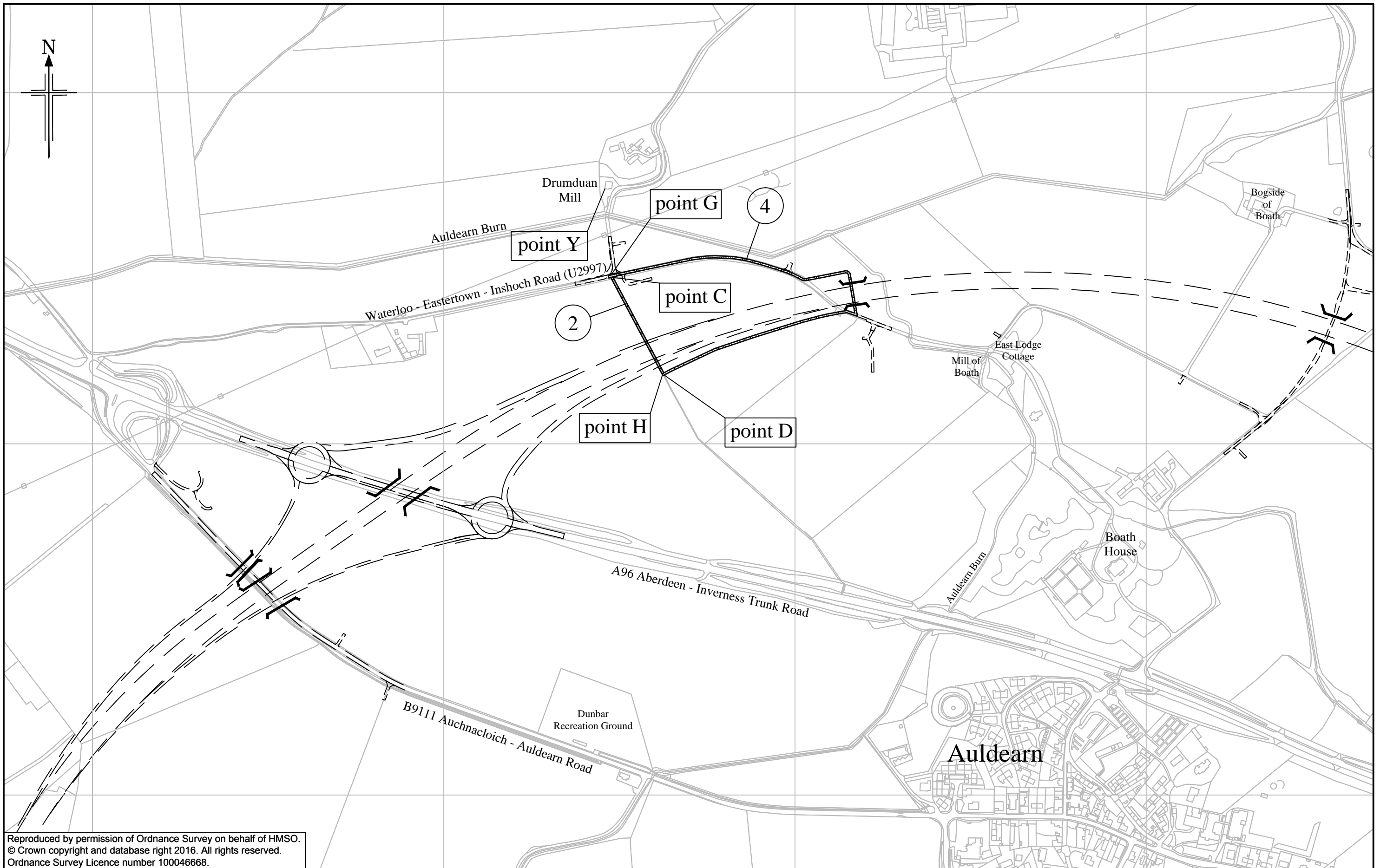
**The A96 Trunk Road
 (Inverness to Nairn (including Nairn
 Bypass))
 (Extinguishment of Public Rights of
 Way) Order 201[]**



**plan
 ROW1**

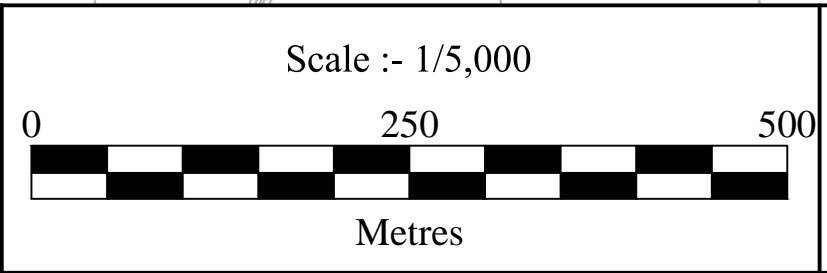
**TRANSPORT
 SCOTLAND
 CÒMHAIL ALBA**

Scottish Government
 Riaghaltas na h-Alba
 gov.scot



Reproduced by permission of Ordnance Survey on behalf of HMSO.
 © Crown copyright and database right 2016. All rights reserved.
 Ordnance Survey Licence number 100046668.

**The A96 Trunk Road
 (Inverness to Nairn (including Nairn
 Bypass))
 (Extinguishment of Public Rights of
 Way) Order 201[]**



**plan
 ROW2**

**TRANSPORT
 SCOTLAND
 CÒMHDHAL ALBA**

**Scottish Government
 Riaghaltas na h-Alba
 gov.scot**