

The A96 Trunk Road  
(Inverness to Nairn (including Nairn Bypass))  
(Trunking & Detrunking)  
Order 201[ ]

SCALE

KEY PLAN \_\_\_\_\_ 1:50,000

ORDER PLAN : TR1, TR2, TR3, TR4, TR5 \_\_\_\_\_ 1:10,000

LEGEND

LINE OF NEW TRUNK ROAD \_\_\_\_\_ 

ASSOCIATED ROAD PROPOSALS \_\_\_\_\_ 

EXISTING ROAD CEASING TO BE TRUNK ROAD \_\_\_\_\_ 

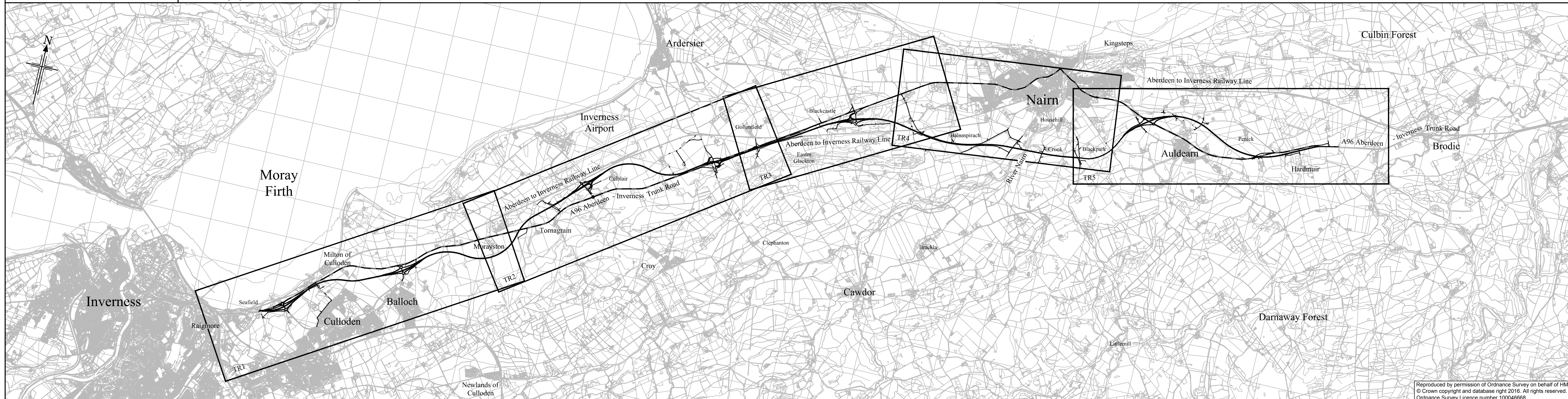


Scottish Government  
Riaghaltas na h-Alba  
gov.scot

**LEGEND**

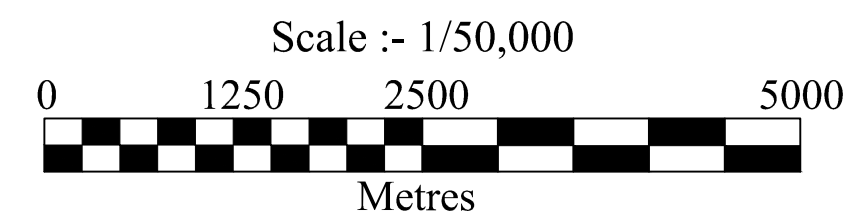
- LINE OF NEW TRUNK ROAD
- ASSOCIATED ROAD PROPOSALS
- EXISTING ROAD CEASING TO BE TRUNK ROAD

This plan shows the line of the new trunk road but does not represent the widths or levels of the proposed roads, or the land to be occupied by them.



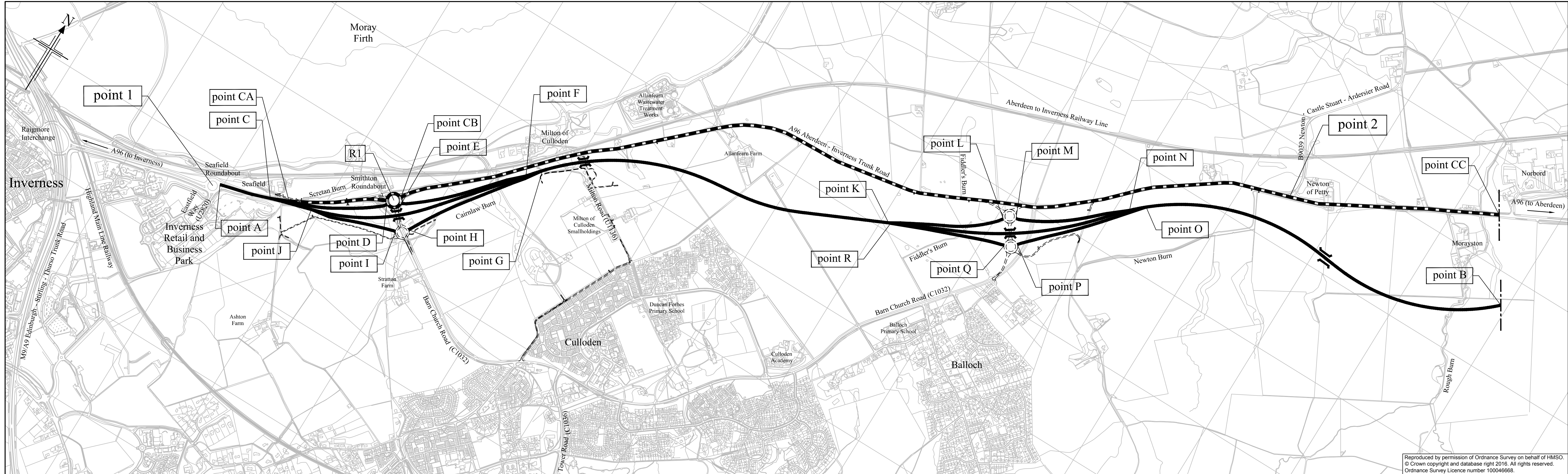
Reproduced by permission of Ordnance Survey on behalf of HMSO.  
© Crown copyright and database right 2016. All rights reserved.  
Ordnance Survey Licence number 100046668.

The A96 Trunk Road  
(Inverness to Nairn (including Nairn Bypass))  
(Trunking & Detrunking)  
Order 201[ ]



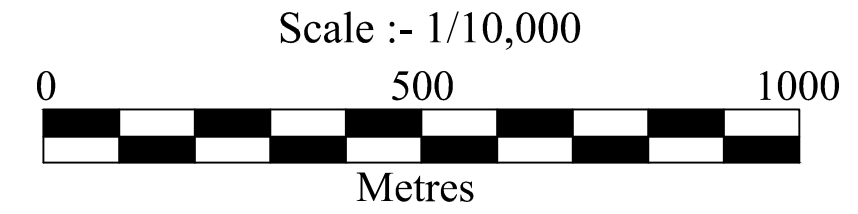
Key Plan  
Sheet 1 of 1





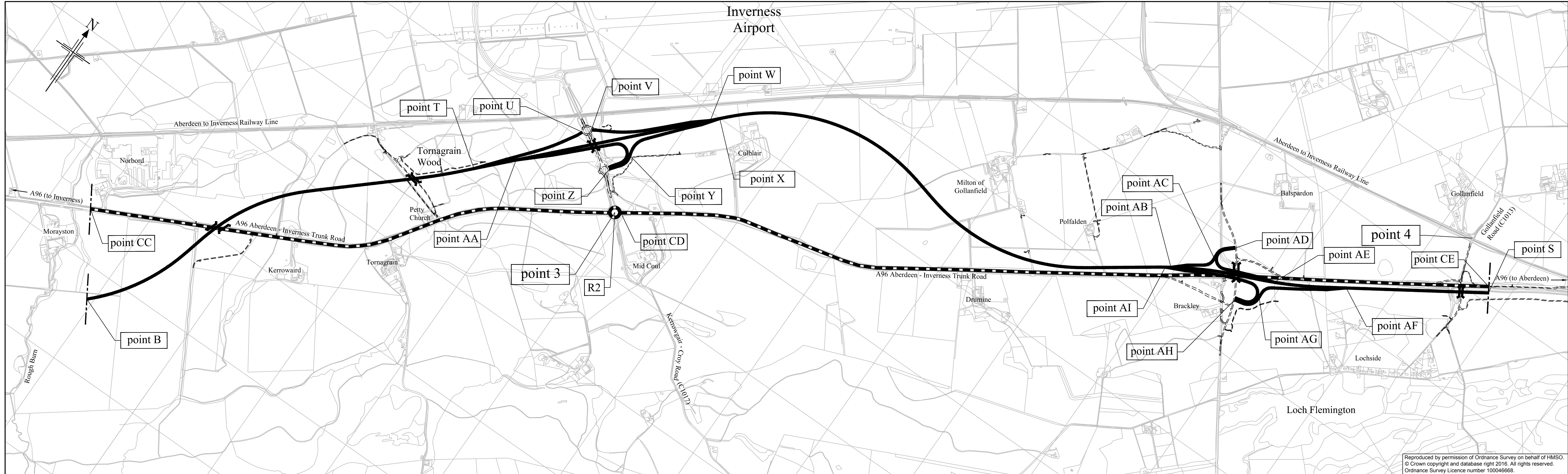
Reproduced by permission of Ordnance Survey on behalf of HMSO.  
 © Crown copyright and database right 2016. All rights reserved.  
 Ordnance Survey Licence number 100046668.

The A96 Trunk Road  
 (Inverness to Nairn (including Nairn Bypass))  
 (Trunking & Detrunking)  
 Order 201[ ]



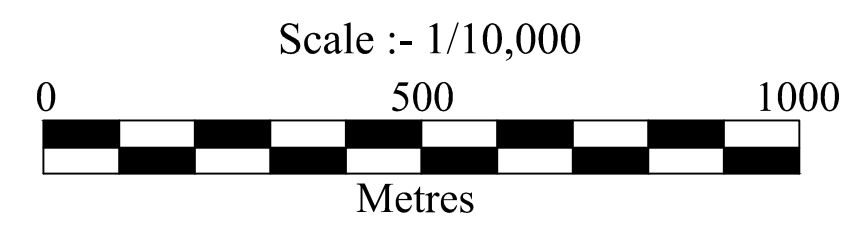
plan  
TR1





Reproduced by permission of Ordnance Survey on behalf of HMSO.  
 © Crown copyright and database right 2016. All rights reserved.  
 Ordnance Survey Licence number 100046668.

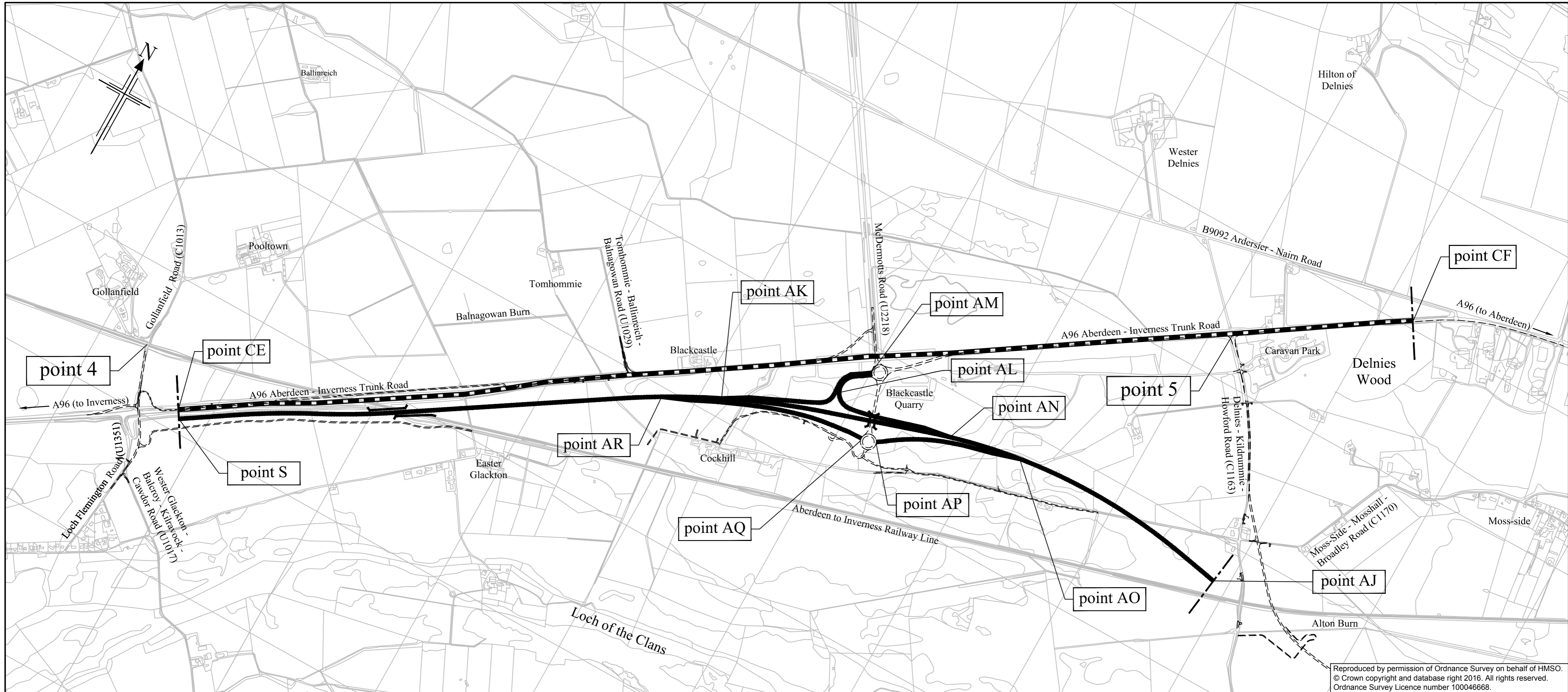
The A96 Trunk Road  
 (Inverness to Nairn (including Nairn Bypass))  
 (Trunking & Detrunking)  
 Order 201[ ]



plan  
 TR2








Reproduced by permission of Ordnance Survey on behalf of HMSO.  
 © Crown copyright and database right 2016. All rights reserved.  
 Ordnance Survey Licence number 100046668.

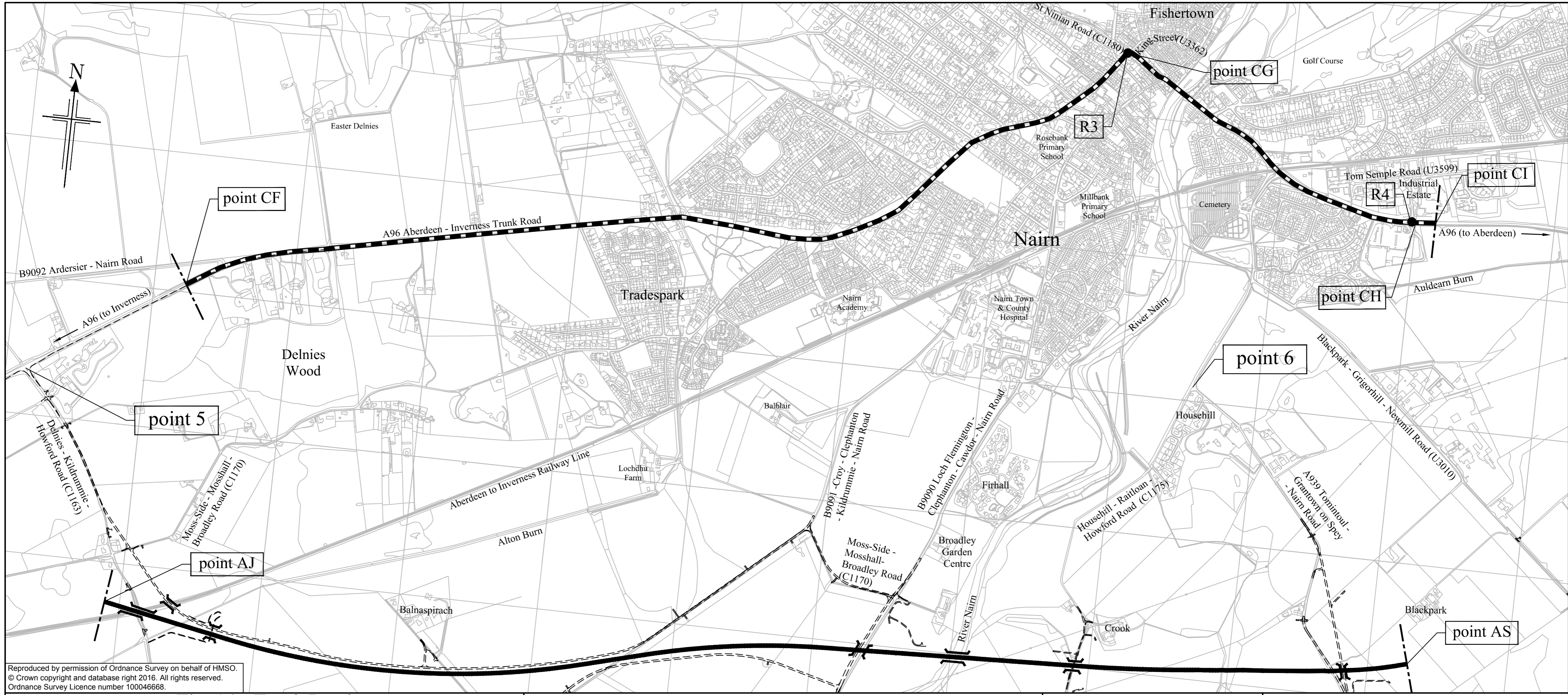
The A96 Trunk Road  
 (Inverness to Nairn (including Nairn Bypass))  
 (Trunking & Detrunking)  
 Order 201[ ]



plan  
 TR3

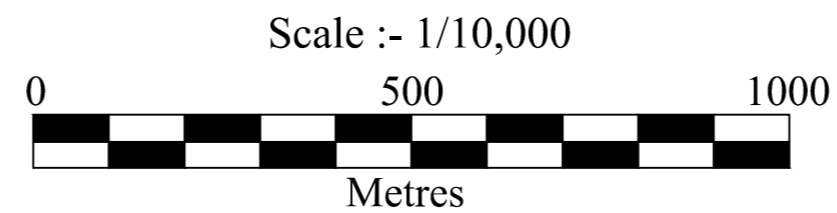


Scottish Government  
 Riaghaltas na h-Alba  
 gov.scot



Reproduced by permission of Ordnance Survey on behalf of HMSO.  
 © Crown copyright and database right 2016. All rights reserved.  
 Ordnance Survey Licence number 100046668.

**The A96 Trunk Road**  
 (Inverness to Nairn (including Nairn Bypass))  
 (Trunking & Detrunking)  
 Order 201[ ]

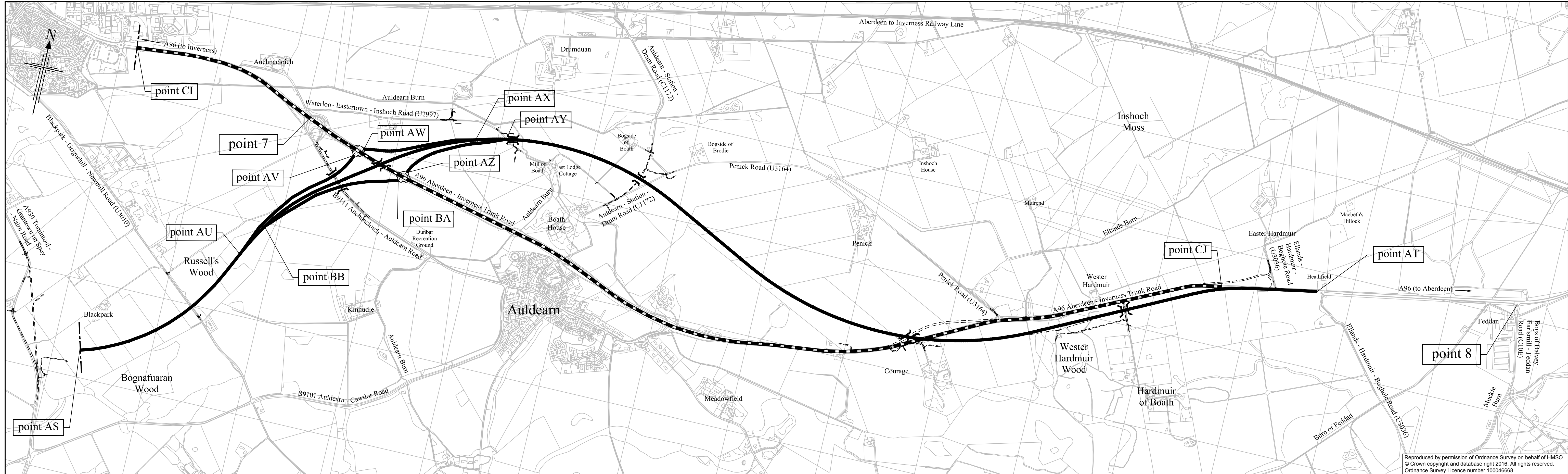


plan  
TR4



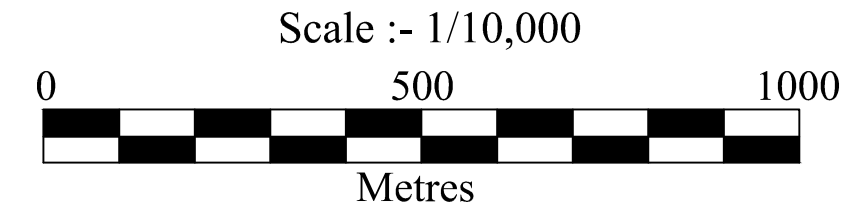
Scottish Government  
 Riaghaltas na h-Alba  
 gov.scot





Reproduced by permission of Ordnance Survey on behalf of HMSO.  
 © Crown copyright and database right 2016. All rights reserved.  
 Ordnance Survey Licence number 100046668.

The A96 Trunk Road  
 (Inverness to Nairn (including Nairn Bypass))  
 (Trunking & Detrunking)  
 Order 201[ ]



plan  
 TR5

