A737 Improvements at Beith

Environmental Statement
Volume 3 Appendices

CO25000199 001 FINAL

October 2016

Document Control Sheet

Project Name:	A737 Improvements at Beith
Project Number:	CO25000199
Report Title:	Environmental Statement Volume 3 Appendices
Report Number:	001

Issue Status /Amendment	**Prepared**	**Reviewed**	**Approved**
Draft	**Name:** Stephannie Coomber, Malcolm Bryson, Lorna McRae, Tracy Smith Signatures: Date: 31/05/2016	**Name:** Lois Warnock Signature: Date: 31/05/2016	**Name:** Jennifer Craig Signature: Date: 31/05/2016
Final	Name: Stephannie Coomber, Malcolm Bryson Lorna McRae, Tracy Smith Signatures: Date: 14/10/2016	Name: Nicola Sim Signature: Date: 14/10/2016	Name: Jennifer Craig Signature: Date: 14/10/2016

Contents

Appendix 2.1 Summary of Stage 2 Assessment

Appendix 5.1 Consultation Responses

Appendix 5.2 Agricultural Assessment Questionnaire

Appendix 6.1 Air Quality

Dust Assessment Methodology 38

Appendix 6.2 Air Quality

Model Verification 47

Appendix 6.3 Air Quality

NO_2 Colocation monitoring data Irvine and Adjustment to estimate annual mean 54

Appendix 6.4 Air Quality

Wind rose data Glasgow Bishopton 2014..... 62

Appendix 6.5 Beith AQ monitoring proposal

Appendix 6.6 Air Quality

Traffic Data 84

Appendix 10.1 Conceptual Site Model

1.1 Contaminant source..... 276

1.2 Receptors 278

1.3 Preliminary Generic CSM 280

Appendix 12.1 Pre-construction Ambient Noise Survey 2014

Appendix 12.2 Baseline Noise Survey 2015

Appendix 12.3 Noise modelling results

Appendix 15.1 HAWRAT detailed results (impacts of routine runoff on surface water)

Appendix 15.2 SuDS Specification Calculations

Appendix 2.1 Summary of Stage 2 Assessment

Table A2.1 Residual impacts from Stage 2 assessment

Chapter	Residual Impact	Overall Significance
Air Quality	The predicted levels for NO2 and PM10 are well below the air quality objectives in both the baseline year and the future assessment year for all four options. Therefore, the permanent effect of each of the options on air quality is classified as neutral and is not significant.	There will be no significant impacts on air quality from any of the options.
Cultural Heritage	Option A is considered to have a minor indirect impact magnitude (of moderate significance) on one cultural heritage asset, i.e. Geilsland Church of Scotland School, with no direct or significant long-term indirect impacts on any other cultural heritage resources. All other options have a slight or neutral significance.	Option A will have a significant impact on cultural heritage whereas all other options are non-significant.
Landscape	The assessment shows that Options B and C would have the least visual impact and also require less land take than Option A. Option A requires the most land take, whereas Option D will continue to cause a visual impact during operation as traffic will continue to queue at the traffic signals located along the route.	There will be a significant visual impact for Option D due to queuing vehicles at the traffic signals.
Nature Conservation	All options are considered to have neutral impacts on designated sites. Any post construction habitat enhancement/ landscaping will take time to establish and compensate for the original disturbance. Options A, B and C are anticipated to have a slight impact on surrounding habitats from the agricultural land take. Option D is considered to have a neutral impact. Residual impacts for protected species within the area are considered to be neutral or slight with	It is considered that Option A in relation to protected species (Bats) will be significant and all other options are non-significant.

Chapter	Residual Impact	Overall Significance
	the exception of bats. Option A is considered to have a moderate impact, whereas Option B and C are slight and Option D is neutral.	
Geology and Soils	All options in relation to geological designated sites, geology, mining, land capability for agriculture and contaminated land have neutral impact significance.	There will be no significant impacts on geology and soils from any of the options.
Materials	It is expected that significant materials will be required for the construction of all options and this will result in moderate to minor impacts. Option A requires the most materials with Option D having the least due to the existing footprint being upgraded. Incorporating measures such as recycled materials will reduce the impact of material usage. Further consideration of the waste leaving the site will be undertaken as the Preferred Option is taken forward.	All options require virgin materials and site excavations and are considered to have significant impacts on materials and waste.
Noise and Vibration	All the options show a positive effect when comparing beneficial and adverse impacts. In the long term representative receptors for all options are considered to impacts from major beneficial to minor adverse. With the exception of one property having a moderate adverse impact for Option A. Mitigation is required for Options A, B and C. Mitigation will be detailed further upon Preferred Option being taken forward.	There will be no significant impacts on Noise and Vibration from any of the options
Effects on All Travellers	There will be numerous positive residual impacts. All options will provide improved infrastructure for active travel in the long term and this will be safest for Option D. Not only will this lead to a greater ability to make short everyday journeys by	There will be no significant impacts on all travellers from any of the options. Beneficial impacts are expected for all

Chapter	Residual Impact	Overall Significance
	bicycle or on foot, but provide access to open countryside for recreational purposes. For vehicle travellers, journey time reliability will be improved indefinitely with the potential for views to be improved for embanked Options B and C. Even in the case of Option A which is in cutting, landscaping provides an opportunity to enhance the experience of driving along this stretch of road, while Option D will remain largely unchanged. Driver stress will remain lower than current levels except perhaps in the case of Option D where drivers will be required to stop.	options.
Community and Private Assets	Option A – will permanently affect two private property receptors, Larch Terrace Community Area and a large area of agricultural land relative to the other options. Option B – will permanently affect one private residential receptor, Larch Terrace which will be affected to a lesser extent than other options with less land take. A large amount of land take is required from agricultural land. Option C – three private residential receptors will be affected. Larch Terrace Community Area will be affected by land take, and less agricultural land will be required for this option in comparison to Options A and B. Option D – One private receptor is affected, with a large amount of land take from Larch Terrace Community Area, however substantially less land take from agriculture.	Options C and D have significant impacts on some private properties. From the information available it is unclear if there would be a "significant" impact on agricultural land from Options A and B, but these options require land from more fields than Options C and D, and also require a greater percentage of land from those fields affected.

Chapter	Residual Impact	Overall Significance
Road Drainage and the Water Environment	As a result of the inclusion of a SuDS basin into all of the options, the impact significance for the water environment is neutral. There is the potential for a slight adverse effect upon groundwater, however with mitigation there will be no significant impacts. The proposed drainage for all of the options is an improvement in the current drainage and it is predicted to reduce the risk of potential flooding through increased capacity and the introduction of controlled attenuation and discharge with the SuDS basin. There are no significant differences between the options for surface run-off, accidental spillage, groundwater or flooding.	There will be no significant impacts on road drainage and the water environment from any of the options. Beneficial effects on flood risk are expected for all options.

Table A2.2 Preferred environmental options from Stage 2 assessment

Chapter	Preferred Option
Air Quality	No significant differences between the options
Cultural Heritage	Option D, Options B and C then Option A
Landscape	Options B and C
Nature Conservation	Option D
Geology and Soils	No significant differences between the options
Materials	Option D, then Option C
Noise and Vibration	Option B, then Option A, then Option C and lastly Option D
Effects on All Travellers	Option A, then Option B, then Option D and lastly Option C
Community and Private Assets	Option D, then Option B, then Option C and lastly Option A
Road Drainage and the Water Environment	No significant differences between the options

Appendix 5.1 Consultation Responses

Ayrshire Rivers Trust

A Scottish Registered Charity No. 030426

1 Gibbsyard
Auchincruive Estate
Ayr
KA6 5HW
Tel: 01292 737300

Amey OW Ltd
Precision House
McNeil Drive
Eurocentral
Motherwell
ML1 4UR

27th January 2016

Dear Gordon,

RE: A737 Improvements at Beith

In response to your letter dated 15th December 2015, I would like to confirm on behalf of Ayrshire Rivers Trust (ART) that we have no issue with the proposed A737 improvements at Beith.

However, ART would advise that any necessary precautions are taken where work falls near a watercourse to ensure that the risk of pollution is minimised. There is the risk that pollution could enter the nearby Powgree Burn during the construction phase and have a negative impact on the freshwater ecology. The Powgree burn is an important tributary of the River Garnock, both of which have good populations of salmon, trout, eels and sticklebacks.

ART would recommend as good practice, a monitoring programme which would assess fish and invertebrate populations on the Powgree Burn which could be affected during construction of the improvement scheme. ART will be able to design and implement a monitoring plan should Amey desire.

ART have previously assisted Amey in 2012 during the construction of the A77 Maybole Bypass and suggest similar protocols are followed.

Yours sincerely

Stuart Brabbs
Trust Manager

Email: info@ayrshireriverstrust.org
Website: www.ayrshireriverstrust.org

Scottish Natural Heritage
Dualchas Nàdair na h-Alba
All of nature for all of Scotland
Nàdar air fad airson Alba air fad

Gordon Henderson
Amey OW Ltd
Precision House
McNeil Drive
Eurocentral
MOTHERWALL
ML1 4UR

13 January 2016
Our ref: CNS/TR/A737: CPA139670
Your ref: CO25000199/HA/GH/3594

Dear Mr Henderson

The Town and Country Planning (Scotland) Act 1997
Pre-application for road improvements to A737 at Beith, North Ayrshire

Thank you for your consultation on the above proposal dated 12 December 2015.

We are not aware of any natural heritage interests within the immediate vicinity of the proposed development area. However, we advise that you refer to the following sources of SNH guidance and information to ensure that appropriate protected species surveys are carried out.

http://www.snh.gov.uk/planning-and-development/advice-for-planners-and-developers/

Please do not hesitate to contact me for further information or questions that you may have.

Yours sincerely

Geoff Wilkinson
Operations Officer
Ayrshire and Arran
Strathclyde and Ayrshire
Geoff.Wilkinson@snh.gov.uk

SEPA
Scottish Environment Protection Agency

Our Ref: WAT/WD/RIS/A737
Your Ref: C025000199/HA/GH/3586

If telephoning ask for:
Roy Izzard

5 January 2016

Amey OW Ltd
Precision House
McNeil Drive
Eurocentral
Motherwell
ML1 4UR

Dear Sirs

A737 IMPROVEMENTS BEITH

I refer to your letter of 15 December 2015.

I can confirm that there will be no objection from SEPA to the proposed layout of the scheme.

SEPA's previous comments regarding waste, SUDs and the requirements for authorisations under the Water Environment (Controlled Activities) (Scotland) 2011, remain unchanged.

Yours faithfully

Roy Izzard
Specialist II

Chairman
David Sigsworth

Chief Executive
Terry A'Hearn

SEPA Ayr Office
31 Miller Road,
Ayr KA7 2AX
tel: 01292 294000 fax: 01292 611130
www.sepa.org.uk

Scottish Badgers

13, Eddie Avenue

Brechin

DD9 6YD

ian@scottishbadgers.org.uk

07866 844232

Amey OW Ltd

Precision House

McNeil Drive

Eurocentral

Motherwell

ML1 4UR

Your ref: C025000199/HA/GH/3584

Monday 4th January 2016

A737 Improvements at Beith.

Thank you for your letter of the 15th December regarding the above scheme. Since your earlier consultation in 2014 I can confirm that no new badger records have been received at this office and therefore the status remains the same. I note that a badger survey has been carried out during the spring of 2015 and would only ask that this be updated prior to works commencing given the time lapse and that the normal precautions should be taken by the workforce should they encounter any setts not previously found and or reported.

Please don't hesitate to contact me should you require any further assistance.

Yours Faithfully

By Email

Ian Hutchison

Species Protection Officer.

Cc: Warnock, Lois; David Lodge; Crawford Forsyth
Subject: A737 Improvements at Beith - planning response (your ref. CO25000199/HA/GH/3604) [OFFICIAL]

Dear Gordon

I refer to your letter dated 15th December 2015 in respect of the above. In terms of the land use planning issues, I would comment as follows:

1. The adopted North Ayrshire Local Development Plan (2014) fully supports the upgrading of the A737 in order to improve the connectivity of North Ayrshire to the central belt for economic development purposes. The additional works included in the revised scheme are noted and welcomed. It is considered that the additional works would result in various benefits to all modes of transport as well as meeting the various scheme objectives set out by Transport Scotland for the safety and efficiency of the trunk road.

2. The land use planning implications of the proposal are as follows:

- enhanced and safer pedestrian connectivity between Beith and the Geilsland School/Speirs School grounds, both of which now have community uses that are likely to develop further in the future;
- enhanced pedestrian and cycling connectivity between Beith and the new Garnock Campus via the proposed cycle/pedestrian route along the line of the existing bypass, which would link to existing footway connections on the B777 west to Glengarnock;
- enhanced connectivity between Beith and the outlying villages of Barrmill and Gateside;
- increased capacity at Manrahead Roundabout which reflects committed and future developments within North Ayrshire that are likely lead to additional traffic flows on the A737.

I understand that a separate response will be issued by NAC Transportation and NAC Roads at a later date.

Regards

Anthony Hume - Senior Development Management Officer
Planning Services
North Ayrshire Council, Cunninghame House, Irvine KA12 8EE

t: 01294 324318
e: ahume@north-ayrshire.gov.uk
w: http://www.eplanning.north-ayrshire.gov.uk/OnlinePlanning

WORKDAYS: Mondays, Tuesdays, Wednesdays, Fridays
IF YOU REQUIRE AN URGENT REPLY TO YOUR ENQUIRY ON A THURSDAY, PLEASE TELEPHONE 01294 324319

* Please help reduce waste. Don't print this email unless absolutely necessary. **

This document should only be read by those persons to whom it is addressed and is not intended to be relied upon by any person without subsequent written confirmation of its contents. Accordingly, North Ayrshire Council disclaim all responsibility and accept no liability (including in negligence) for the consequences for any person acting, or refraining from acting, on such information prior to the receipt by those persons of subsequent written confirmation.

If you have received this e-mail message in error, please notify us immediately by telephone. Please also destroy and delete the message from your computer.

Any form of unauthorised reproduction, dissemination, copying, disclosure, modification, distribution and/or publication of any part of this e-mail message (or attachments transmitted with it) by the addressee(s) is

Cc: David Lodge; Patricia Rowley; Warnock, Lois
Subject: A737 Improvements at Beith [OFFICIAL]

Gordon,

I refer to your letter dated 15th December, 2015, in respect of the above subject.

In terms of the impact of the development on the design and function pf adjacent local roads, I can confirm that I would have no objections to the proposal.

Clearly, there are a few issues to be finalised in respect of NMU routes and limits of responsibility but we have already had several meeting with Amey staff and I am sure that these will continue as the project progresses.

I trust that the above information shall be of assistance,

Regards,

Crawford Forsyth
Team Manager - Transportation,
Physical Environment (Roads & Transportation),
North Ayrshire Council,
Cunninghame House,
Irvine.
KA12 8EE
Tel: 01294 324842

* Please help reduce waste. Don't print this email unless absolutely necessary. **

This document should only be read by those persons to whom it is addressed and is not intended to be relied upon by any person without subsequent written confirmation of its contents. Accordingly, North Ayrshire Council disclaim all responsibility and accept no liability (including in negligence) for the consequences for any person acting, or refraining from acting, on such information prior to the receipt by those persons of subsequent written confirmation.

If you have received this e-mail message in error, please notify us immediately by telephone. Please also destroy and delete the message from your computer.

Any form of unauthorised reproduction, dissemination, copying, disclosure, modification, distribution and/or publication of any part of this e-mail message (or attachments transmitted with it) by the addressee(s) is strictly prohibited.

Please be advised that North Ayrshire Council's incoming and outgoing e-mail is subject to regular monitoring.

"This footnote also confirms that this email message has been swept for the presence of computer viruses and malicious content."

Dear Gordon,

Your reference: CO2500199/HA/GH/3605.
Our reference: SRU48450.

Thank you for your letter and enclosures of 15th December 2015 regarding the above.

Having considered the proposals, I would make the following comments:

- A Noise Impact Assessment would require to be undertaken to assess any potential detrimental effects of noise on nearby sensitive dwellings and to ensure appropriate mitigation measures can implemented. A copy of this should be submitted to North Ayrshire Council for consideration.

I trust that the above is helpful for your purposes at this time, however should you require any clarity on the above comment please contact our Specialist Environmental Health Officer (Noise) Paul Brennan on 01294 324363 or alternatively at paulbrennan@north-ayrshire.gcsx.gov.uk.

Regards,

William McNish
Contaminated Land Officer

Economic Growth
Economy & Communities
North Ayrshire Council
Cunninghame House
Friar's Croft
Irvine
KA12 8EE

Tel: 01294 324378
Fax: 01294 324304
email: wmcnish@north-ayrshire.gcsx.gov.uk
* Please help reduce waste. Don't print this email unless absolutely necessary. **

This document should only be read by those persons to whom it is addressed and is not intended to be relied upon by any person without subsequent written confirmation of its contents. Accordingly, North Ayrshire Council disclaim all responsibility and accept no liability (including in negligence) for the consequences for any person acting, or refraining from acting, on such information prior to the receipt by those persons of subsequent written confirmation.

If you have received this e-mail message in error, please notify us immediately by telephone. Please also destroy and delete the message from your computer.

Any form of unauthorised reproduction, dissemination, copying, disclosure, modification, distribution and/or publication of any part of this e-mail message (or attachments transmitted with it) by the addressee(s) is strictly prohibited.

Please be advised that North Ayrshire Council's incoming and outgoing e-mail is subject to regular monitoring.

"This footnote also confirms that this email message has been swept for the presence of computer viruses and malicious content."

ECONOMIC GROWTH
Head of Service: Caitriona McAuley
Cunninghame House, Irvine, KA12 8EE
Tel: 01294 310000 Fax: 01294 324309
www.north-ayrshire.gov.uk

North Ayrshire Council
Comhairle Siorrachd Àir a Tuath

Your Ref: C025000199/HA/GH/3601 Our Ref: AW/MS

If telephoning please call: **Andrew Wyllie, 01294 324042**
e-mail: andrewwyllie@north-ayrshire.gov.uk

18th January 2016 **OFFICIAL**

Gordon Henderson
Account Manager
Amey OW Ltd
Precision House
McNeil Drive
Eurocentral
Motherwell
ML1 4UR

Dear Gordon

A737 Improvements at Beith

Thank you for contacting me regarding the proposal of works to be carried out at the above. We have one petroleum site situated on that stretch of road, therefore when any works are being carried out consideration should be given to any earth removal and vibration close to any underground petroleum tanks. Any water dispersal should be kept to a minimum. This site has a three stage interceptor, therefore any drainage work being carried out, consideration should be given.

I should be able to provide you with accurate site plans if required.

If you require further clarification on the above or wish to discuss this matter in greater detail, please contact me.

Yours sincerely

Andrew Wyllie
Trading Standards Officer

Historic Environment Scotland
Àrainneachd Eachdraidheil Alba

Longmore House
Salisbury Place
Edinburgh
EH9 1SH

Direct Line: 0131 668 8657
Switchboard: 0131 668 8600
Ruth.Cameron@gov.scot

By email

Mr Gordon Henderson
Amey (on behalf of Transport Scotland)
Precision House
Mcneil Drive
Eurocentral
MOTHERWELL
ML1 4UR

Our ref: AMN/16/SP
Our Case ID: 201506206
Your ref: CO25000199/HA/GH/3590
07 January 2016

Dear Mr Henderson

Scottish Transport Assessment Guidance (STAG)
A737 Improvements at Beith, North Ayrshire

Thank you for your letter of 15 December 2015, regarding proposed improvements to the A737 at Beith, in which you asked us to provide comments on the baseline and potential impacts of the proposed scheme of improvements on the A737 at Beith. The following comments are based on our statutory historic environment interests: scheduled monuments and their setting, category A listed buildings and their setting and gardens and designed landscapes and battlefields in their respective Inventories.

I can confirm that there are no heritage assets within our remit within the proposed development area or its vicinity, and consequently we are content that significant impacts arising from the proposed development are unlikely. We therefore have no comments to offer on the baseline or potential impacts of the proposal.

If you have not already done so, I recommend that you consult North Ayrshire Council's archaeological and conservation services on these details. They will also be able to provide information on the baseline and potential impacts, including issues beyond our remit, such as category B and C listed buildings, and unscheduled archaeology.

I hope this response has been helpful to you. If you wish to discuss the contents of this letter in further detail, please do not hesitate to contact me.

Yours sincerely

Ruth Cameron
Senior Heritage Management Officer, EIA

The British Horse Society Scotland

Strategic Transport Study – Equestrian Issues

Introduction

The British Horse Society (BHS) is always pleased to be consulted on transport and planning matters and where possible or necessary we are able to engage local riders to get a locally based response.

Thank you very much for consulting with us, horses are important and good for people so their safety and capacity to access safe off road hacking is a key consideration in terms of their welfare and the wellbeing of their riders and those who look after them.

A transport review, like the one you are carrying out is an excellent opportunity to improve connections in a community and hopefully resolve any problems in terms of transport and travel.

The BHS is here to help, so please do not consider this response the final word, we hope to work with you on an on-going basis to ensure horses and horse riders get as good a deal as they can out of any proposed improvements, so please do not hesitate to contact us in the future.

The importance of off road riding - Scotland's equestrian industry is important with the horse being a major rural economic driver, recent joint research between SRUC and BHS showed: Current trends in the sector point to a continued increase in horse numbers and riding activity in all geographical areas of Scotland and across a wide cross section of society. The expenditure on direct upkeep averages £3,105 per horse per annum.

This report also showed: A concern for all riders, including tourists, is diminishing access to safe off-road riding. Most riding accidents happen on minor roads in the countryside. With increasing numbers of horses and riders requiring access to the countryside, more formal access to off-road riding will be a priority in areas considered of higher risk.

Read the full report
http://www.sruc.ac.uk/downloads/file/2391/2015_scoping_study_on_the_equine_industry_in_scotland

Scotland has a duty to get horse riders off busy roads, few riders access busy roads by choice (and the horse has as much right to be on the public highway as cars, bikes and pedestrians) - but they often have no choice as that is the only way they can access their safe off road hacking.

http://www.rospa.com/road-safety/advice/horse-riders

Equestrian road users are vulnerable, that means they are more likely to be involved in a road accident and also more likely to suffer the worst consequences.

Horses and their riders (as well as carriage drivers) are vulnerable on the road network. A collision between a horse and a vehicle can have life threatening consequences for the horse, rider and those in a vehicle. There is evidence to suggest that the number of road traffic collisions involving horses is underreported in casualty data.
Horse riding is more prevalent (particularly on roads) in certain parts of the country. Rural areas have larger numbers of horse riders, who make a significant contribution to the rural economy. Yet according to Road safety Scotland 70% of road accidents happen on country roads.
http://dontriskit.info/country-roads/view-the-campaign

The BHS expects transport consultants to work with representatives of the local horse riding community to understand their road safety concerns and facilitate engagement with other partners and consider whether any road safety interventions should be introduced, where there are significant numbers of horse riders and/or road traffic collisions involving horses.
Under the Land Reform (Scotland) Act 2003, horse-riders and carriage drivers enjoy a right of access to most land in Scotland, provided that they behave responsibly. Land managers in turn are obliged to respect equestrian access rights and take proper account of the right of responsible access in managing their land. The Scottish Outdoor Access Code gives guidance on how the requirements to behave responsibly can be met. See – www.outdooraccess-scotland.com

This access legislation which is over a decade old now gives horse riders the same rights of responsible access as walkers and cyclists. **It is vital that any off road tracks or non-motorised users tracks or paths are multi-use catering for all including horse riders and carriage drivers.**

Active Travel and Suitable infrastructure

Whilst the Active travel movement does not consider equestrian travel to be a form of active travel there are many people for whom riding is an attractive mode of travel whether that be for travel purposes or leisure purposes, and the delivery of Active Travel should not discourage this, just as it should not discourage the use of micro-scooters, roller blades skateboards and other similar modes of travel. In urban areas many riding horses are kept within the 10 mile journey distance and they must not be disadvantaged by new facilities that may be put in place for the cyclists. **Level crossings which are currently used by equestrians should not be replaced by alternatives which would preclude the use by equestrians e.g. a footbridge. Similarly other infrastructure like gates, bridges, cattle grids and slippery surfaces should all be installed with equestrians in mind. Access control must always be the least restrictive option.**

The British Horse Society

The British Horse Society (BHS) represents the interests of the 3.4 million people in the UK who ride or who drive horse-drawn vehicles. With the membership of its Affiliated Riding Clubs and Bridleway Groups, the BHS is the largest and most influential equestrian charity in the UK. The BHS is committed to promoting the interests of all equestrians and the welfare of horses and ponies through education and training.

Helene.Mauchlen@bhs.org.uk

FEEDBACK LOG / TELEPHONE RECORD / FILE NOTE

Call In:	☐	Call Out:	☒	Meeting:	☐	Other (specify):	☐	Time:	09.20	Date:	04/02/2016

Type of feedback:		Quality	☐	Environmental	☒	Health and Safety	☐

Name:	**Malcolm Bryson**	Office:	Eurocentral
Other Party:	D. J. Rankin	Tel No:	01505503345
Company:	Stewart and Orborne Solicitors		

Project Title:	A7373 Improvements at Beith
Project Number:	CO25000199
Subject:	Land Owned by David Kerr affected by the scheme
Notes:	

Mr Rankin was contacted at the suggestion of David Kerr in order to obtain further information on the impact of the scheme on his land. Mr Rankin made the point that the land was no longer viable for its current purpose and there was signficant difficulty and impracticality asociated with a change of use for the remaining portion.

Signed	M. BRYSON	Position:	ASSISTANT ENVIRONMENTALIST

Copy sent to Other Party?	YES:	☐	NO:	☒	Date:	04/02/2016

© Amey UNCONTROLLED IF PRINTED

FEEDBACK LOG / TELEPHONE RECORD / FILE NOTE

Call In:	☐	Call Out:	☒	Meeting:	☐	Other (specify):	☐	Time:	09.13	Date:	04/02/2016

Type of feedback:	Quality ☐	Environmental ☒	Health and Safety ☐

Name:	**Malcolm Bryson**	Office:	Eurocentral
Other Party:	David Kerr	Tel No:	01292886797
Company:	N/A		

Project Title:	A737 Improvements at Beith
Project Number:	CO25000199
Subject:	Land-take
Notes:	

Mr Kerr was contacted in order to ascertain his views on the land use impacts on his land associated with the scheme. Primarily, his veiws were sought on the viability of the land for agriculture, post construction as well as details of his total holdin in the area, inorder that a proportion of land lost may be calculated.

Mr Kerr confirmed that the field in question wa the only land he owned in the area and suggested the caller contact Stewart and Orborne Solicitors for further details.

Signed	M. BRYSON	Position:	ASSISTANT ENVIRONMENTALIST

Copy sent to Other Party?	YES:	☐	NO:	☒	Date:	04/02/2016

© Amey UNCONTROLLED IF PRINTED

FEEDBACK LOG / TELEPHONE RECORD / FILE NOTE

Call In:	☐	Call Out:	☒	Meeting:	☐	Other (specify):	☐	Time:	14.48	Date:	03/02/2016

Type of feedback:		Quality	☐	Environmental	☒	Health and Safety	☐

Name:	**Malcolm Bryson**	Office:	Eurocentral, Motherwell
Other Party:	Carolyn Wallace	Tel No:	01294-324369
Company:	North Ayrshire Council/Spier's Trust		

Project Title:	A737 Improvements at Beith
Project Number:	CO25000199
Subject:	Spier's Trust Land
Notes:	

Carolyn Wallace was contacted in order to ascertain primarily the total land held by the Spier's Trust. Additional questions were asked relating to the possible impact on the Trust which could arise as a result of land take associated with the scheme. Ms Wallace agreed to send a plan showing the area of land owned by the Trust and mentioned how a reduction in land available to the Trust had the potential to lead to chnages in the current rental agreement in place with the tenant farmer.

The conversation was continued through email (below):

From: Carolyn Wallace [mailto:cwallace@north-ayrshire.gcsx.gov.uk]
Sent: 04 February 2016 14:07
To: Bryson, Malcolm
Subject: RE: Spier's Trust Plan [OFFICIAL]

Hi Malcolm,
That would depend upon how much the rent was to reduce by!
The Trust does not depend upon the rental income from the farmer to operate, but the Farmer has certain obligations that would burden the Trust, if he was not to continue to be a Tenant.
If he were to be deprived of a good part of that land as a Tenant, to the extent that he required to look for alternative land elsewhere, with the effect of the field becoming vacant, the Trust would lose the reliable rental income and would also become responsible for the walls/boundaries/trees that are currently responsibilities of the tenant farmer. Those would be increased responsibilities on the Trust, which may have substantial financial consequences, depending upon the circumstances, for example, a stormier than "normal" winter.
However, if the rented area was to be reduced on a negligible basis, with no practical impact upon the tenant Farmer, I do not think that the Farmer would seek a reduction in his rent and that would have no impact upon the Trust at all.
Of course, if the area was larger than negligible, then the Farmer may seek a reduction in rent and remain in situ as a tenant.
So, no short answer, I am afraid and many scenarios to consider.
However, hopefully this is helpful.

Carolyn A Wallace
Solicitor (Contracts and Conveyancing) and Notary Public
Democratic Services
The North Ayrshire Council
Cunninghame House
Irvine KA12 8EE

DX Irvine 11

T:01294-324369 (direct line)
F:01294-324373
E:cwallace@north-ayrshire.GCSX.gov.uk

© Amey UNCONTROLLED IF PRINTED

"Bryson, Malcolm" ---04/02/2016 13:49:22---Hi Carolyn, That's fantastic. Much appreciated. On a related note, and just to add more depth to my

From: "Bryson, Malcolm" <Malcolm.Bryson@amey.co.uk>
To: Carolyn Wallace <cwallace@north-ayrshire.gcsx.gov.uk>
Cc: Diane Wildridge <DWildridge@north-ayrshire.gov.uk>
Date: 04/02/2016 13:49
Subject: RE: Spier's Trust Plan [OFFICIAL]

Hi Carolyn,

That's fantastic. Much appreciated. On a related note, and just to add more depth to my assessment, if the level of rent derived from the lease agreement with Mt Stirling were to be reduced as a result of land being lost, what impact would this have on the way in which the Trust operates?

Thanks,

Malcolm Bryson
Assistant Environmentalist – Consulting and Strategic Infrastructure
Amey

t: 01698 730 282 | m: 07854 735 731 | e: malcolm.bryson@amey.co.uk
Precision House | McNeil Drive | Eurocentral | Motherwell | ML1 4UR

From: Carolyn Wallace [mailto:cwallace@north-ayrshire.gcsx.gov.uk]
Sent: 04 February 2016 13:12
To: Bryson, Malcolm
Cc: Diane Wildridge
Subject: Spier's Trust Plan [OFFICIAL]

Hi Malcolm,
Please find attached the plan that was created internally to enable a full understanding of the land held by the Trust.
I hope that you find it helpful

(See attached file: Spier's Trust Report Plan 2013.pdf)

Carolyn A Wallace
Solicitor (Contracts and Conveyancing) and Notary Public
Democratic Services
The North Ayrshire Council
Cunninghame House
Irvine KA12 8EE.

Signed	M. BRYSON			Position:	ASSISTANT ENVIRONMENTALIST		
Copy sent to Other Party?		YES:	☐	NO:	☒	Date:	04/02/2016

© Amey UNCONTROLLED IF PRINTED

From: O'Hare, Martin (DRS) [mailto:Martin.O'Hare@glasgow.gov.uk]
Sent: 28 January 2016 10:32
To: Ather, Heather
Subject: RE: A737 Beith Improvement Scheme - EIA Consultation

Hello Heather,

I've had a quick look at the map of the proposed scheme, and in accordance with the comments made to Rhiannon Ferguson in December of 2014, I think that the main issue with the proposed layout is likely to relate less to its possible impact on recorded archaeological sites than to the potential for ground disturbance associated with construction to encounter and remove previously-unrecorded buried archaeological material. This potential would be directly related to the amount of fresh ground disturbance required for construction.

The layout shown on plan 25000199-100-123 suggests that a significant proportion of the scheme would be constructed in what appears to be relatively undisturbed greenfield, including the new section of road from the Manrahead Roundabout, the new roundabout that would be constructed to the south of Giesland Road, and the new section of road running from this to the new roundabout at the junction of Head Street and Wardrop Street. It is also apparent that the much of the re-aligned section of the B706 / Barrmill Road would also be constructed in ground that does not appear to have been substantially affected by previous development. Ground disturbance in these areas would retain some potential to produce sub-surface archaeological deposits associated with earlier phases of occupation, and as a result, we would advise that a programme of archaeological works would be required to assess whether material of this type is present.

There would be a couple of ways that this potential issue could be addressed. One would be through a programme of evaluation trenching along the line of the proposed new sections of road and related infrastructure; this would be carried out in advance of the main construction phase, and could result in the need for a second phase of work should significant archaeological features be identified. The other would be for a requirement for archaeological monitoring during the initial removal of turf and topsoil from the line of the road, a process that would serve to expose any features or deposits cut into the underlying subsoil; these features would then need to be excavated prior to construction work progressing.

Regards,

Martin

Martin O'Hare
Historic Environment Records Officer
West of Scotland Archaeology Service
231 George Street, Glasgow, G1 1RX
Tel: 0141 287 8333 email: Martin.O'Hare@wosas.glasgow.gov.uk

From: Ather, Heather [mailto:Heather.Ather@amey.co.uk]
Sent: 28 January 2016 08:58
To: O'Hare, Martin (DRS)
Subject: RE: A737 Beith Improvement Scheme - EIA Consultation

Good Morning Martin

Thanks for your response. I am not sure what has happened, must have gone missing in the post. Please find attached a copy of the consultation letter and associated documents.

Many thanks

Heather Ather
Environmentalist | Environment & Sustainability | Consulting & Strategic Infrastructure
Amey
t: 01698 730223 | **e:** heather.ather@amey.co.uk
Precision House | McNeil Drive | Eurocentral | Motherwell | ML1 4UR

From: O'Hare, Martin (DRS) [mailto:Martin.O'Hare@glasgow.gov.uk]
Sent: 27 January 2016 12:09
To: Ather, Heather
Subject: RE: A737 Beith Improvement Scheme - EIA Consultation

Hello Heather,

Sorry it's taken a couple of weeks to get back to you about this. As far as I can see from our consultation log, we didn't receive a letter in relation to this proposal on or around the 14th of December last year – indeed, the last thing in our case log for improvements to the A737 at Beith was an email that was sent to Rhiannon Ferguson of Amey on the 5th of December 2014. I don't know whether your letter of 15/12/15 was sent by email – if it was, it's possible that it may have gone missing in the major IT and email problems that Glasgow City Council experienced in the weeks before Christmas. I appreciate that you were looking for comments by Friday, so if you can re-send the letter (and any relevant documents), I'll try to have a look at it either today or tomorrow (I'm afraid that I'll be out of the office on Friday).

Regards,

Martin

Martin O'Hare
Historic Environment Records Officer
West of Scotland Archaeology Service
231 George Street, Glasgow, G1 1RX
Tel: 0141 287 8333 email: Martin.O'Hare@wosas.glasgow.gov.uk

From: Ather, Heather [mailto:Heather.Ather@amey.co.uk]
Sent: 14 January 2016 14:16
To: O'Hare, Martin (DRS)
Subject: A737 Beith Improvement Scheme - EIA Consultation

Good Afternoon

Amey are currently in the process of preparing an environmental statement for the A737 Beith Improvement Scheme. You may recall a letter was sent to yourself on 14th December 2015 requesting your comments on the baseline and impacts to inform the EIA process.

This is just a gentle reminder as we have yet to receive any correspondence from yourself and to ask if you intend to comment on the proposed scheme please feel free to send me an email or respond by letter no later than 29th January.

Kind regards

Heather Ather
Environmentalist | Environment & Sustainability | Consulting & Strategic Infrastructure
Amey
t: 01698 730223 | **e:** heather.ather@amey.co.uk
Precision House | McNeil Drive | Eurocentral | Motherwell | ML1 4UR

Appendix 5.2 Agricultural Assessment Questionnaire

Stage 3 Environmental Impact Assessment
A737 Improvements at Beith
Agricultural Land Use Questionnaire

1 Farm Details

Name of Farm
Address
Telephone Number
Property Name (if different from address given)
Interviewee
Interviewer
Date of Interview

2 Land Characteristics

Please provide an approximate breakdown of land use in hectares or acres.

Arable	**Permanent Pasture**	**Rough**	**Hill**	**Set-Aside Land**	**Other (Buildings / Woods etc)**	**Total**
Owned Land						
Rented Land						

Total Land classed as Less Favoured Area:

_____

Please provide specific details of cropping along with approximate areas incorporating future plans.

Crop	**Historic Areas**	**Future Areas**	**Yields**
Winter Wheat			
Winter Barley			
Spring Barley			
Oilseed Rape			
Potatoes			
Other (please specify)			
Hay			
Silage			
Grazing			
Other Forage (please specify)			

Please provide details of livestock kept on site incorporating future plans, their predominant locations and at what time of year livestock occupy these locations.

Livestock Type	Historic Numbers	Future Numbers	Predominant Location with time of year

3 Subsidies, Compensatory Allowances & Quotas

Please provide information on subsidies, grant or environmental payments received.

Subsidy Type	Relevant Areas/Locations	Value	Agreement End-date (if applicable)
Quotas	Details		

LFASS Grazing Category (if known):_____

4 Diversification/Other Business Interests

Please provide details of other non-agricultural elements to the business.

5 Labour

Please provide details of the permanent workforce on the property.

Name	Role/Function/Duties	Further Information

Please provide details of any use of casual labour used, including numbers and time of year used.

Please provide details of any use of contractors, including numbers and time of year at which they are utilised.

6 Machinery

Description	Working Width (if appropriate)	Further Detail

7 Management

Provide details of business categorisation (sole trader, company, partnership) and management structure.

8 Relevant Field Details

Field Number / Name			
Field Location			
Field Size			
Land Lost (if known)			
	Details	**Potential Impact**	**Suggested mitigation**
Access			
Severance			
Land Use / Cultivation Pattern			
Drainage			

Water Supply			

Appendix 6.1 Air Quality

Dust Assessment Methodology

In order to determine the sensitivity of the area, different criteria are used for 'dust soiling', 'health effects of PM_{10}' and 'ecological effects'. First, the sensitivity of receptors is determined. Table 6.1, Table 6.2 and Table 6.3 show the criteria to determine the sensitivity of people and properties to dust soiling effects, the sensitivity of people to health effects of PM10 and the sensitivity of receptors to ecological effects, respectively.

Table 6.1 Sensitivities of people to dust soiling effects

Sensitivity of receptor	Definition
High	• Users can reasonably expect a enjoyment of a high level of amenity; or • the appearance, aesthetics or value of their property would be diminished by soiling; and the people or property would reasonably be expected to be present continuously, or at least regularly for extended periods, as part of the normal pattern of use of the land. • Indicative examples include dwellings, museums and other culturally important collections, medium and long term car parks and car showrooms.
Medium	• Users would expect to enjoy a reasonable level of amenity, but would not reasonably expect to enjoy the same level of amenity as in their home; or • the appearance, aesthetics or value of their property could be diminished by soiling; or • the people or property wouldn't reasonably be expected to be present here continuously or regularly for extended periods as part of the normal pattern of use of the land. • Indicative examples include parks and places of work.
Low	• The enjoyment of amenity would not reasonably be expected; or • property would not reasonably be expected to be diminished in appearance, aesthetics or value by soiling; or • there is transient exposure, where the people or property would reasonably be expected to be present only for limited periods of time as part of the normal pattern of use of the land. • Indicative examples include playing fields, farmland (unless commercially-sensitive horticultural), footpaths, short term car parks and roads.

Table 6.2 Sensitivities of people to health effects of PM_{10}

Sensitivity of receptor	Definition
High	• Locations where members of the public are exposed over a time period relevant to the air quality objective for PM10 (in the case of the 24-hour objectives, a relevant location would be one where individuals may be exposed for eight hours or more in a day). • Indicative examples include residential properties. Hospitals, schools and residential care homes should also be considered as having equal sensitivity to residential areas for the purposes of this assessment.
Medium	• Locations where the people exposed are workers, and exposure is over a time period relevant to the air quality objective for PM10 (in the case of the 24-hour objectives, a relevant location would be one where individuals may be exposed for eight hours or more in a day). • Indicative examples include office and shop workers, but will generally not include workers occupationally exposed to PM10, as protection is covered by Health and Safety at Work legislation.
Low	• Locations where human exposure is transient. • Indicative examples include public footpaths, playing fields, parks and shopping streets.

Table 6.3: Sensitivities of receptors to ecological effects

Sensitivity of receptor	Definition
High	• Locations with an international or national designation and the designated features may be affected by dust soiling; or • locations where there is a community of a particularly dust sensitive species such as vascular species included in the Red Data List for Great Britain. • Indicative examples include a Special Area of Conservation (SAC) designated for acid heathlands or a local site designated for lichens adjacent to the demolition of a large site containing concrete (alkali)

Sensitivity of receptor	Definition
	buildings.
Medium	• Locations where there is a particularly important plant species, where its dust sensitivity is uncertain or unknown; or • locations with a national designation where the features may be affected by dust deposition. • An indicative example is an Area of Special Scientific Interest (ASSI) with dust sensitive features.
Low	• Locations with a local designation where the features may be affected by dust deposition. • An indicative example is a local Nature Reserve with dust sensitive features.

Second, the sensitivity of an area is determined by the sensitivity of receptors and the number of receptors existing in the area. Table 6.4, Table 6.5 and Table 6.6 show the criteria used to determine the sensitivity of the area to dust soiling effects, to human health effects and for ecological effects, respectively.

Table 6.4 Sensitivity of the area to dust soiling effect on people and property

Sensitivity of receptor	Number of receptors	Distance from the source in metres			
		<20	<50	<100	<350
High	>100	High	High	Medium	Low
	10-100	High	Medium	Low	Low
	1-10	Medium	Low	Low	Low
Medium	>1	Medium	Low	Low	Low
Low	>1	Low	Low	Low	Low

Table 6.5: Sensitivity of the area to human health effects

Sensitivity of receptor	Annual mean PM_{10}	Number receptor	Distance from the source in metres				
			<20	<50	<100	<200	<350
High	>32 μg/m^3	>100	High	High	High	Medium	Low
		10-100	High	High	Medium	Low	Low
		1-10	High	Medium	Low	Low	Low
	28-32 μg/m^3	>100	High	High	Medium	Low	Low
		10-100	High	Medium	Low	Low	Low
		1-10	High	Medium	Low	Low	Low
	24-28 μg/m^3	>100	High	Medium	Low	Low	Low
		10-100	High	Medium	Low	Low	Low
		1-10	Medium	Low	Low	Low	Low
	<24 μg/m^3	>100	Medium	Low	Low	Low	Low
		10-100	Low	Low	Low	Low	Low
		1-10	Low	Low	Low	Low	Low
Medium	---	>10	High	Medium	Low	Low	Low
	---	1-10	Medium	Low	Low	Low	Low
Low	---	>1	Low	Low	Low	Low	Low

Table 6.6: Sensitivity of the area to ecological effects

Sensitivity of receptor	Distance from the source in metres	
	<20	<50
High	High	Medium
Medium	Medium	Low
Low	Low	Low

Once the sensitivity of the area (to dust soiling, health and ecological effects) has been determined, the next step is to define the scale and nature of the works (at each construction stage), which determines the potential dust emission magnitude at that stage.

Table 6.7, Table 6.8, Table 6.9 and Table 6.10 show the criteria to determine the potential dust emission magnitude during demolition, during earthworks, during construction and for track out respectively.

Table 6.7: Potential dust emission magnitude during demolition

Magnitude	Example definitions
Large	• Total building volume >50,000 m^3, • potentially dusty construction material (e.g. concrete), • on-site crushing and screening, • demolition activities >20 m above ground level.
Medium	• Total building volume 20,000 m^3 – 50,000 m^3, • potentially dusty construction material, • demolition activities 10-20 m above ground level.
Small	• Total building volume <20,000 m^3, • construction material with low potential for dust release (e.g. metal cladding or timber), • demolition activities <10 m above ground, • demolition during wetter months.

Table 6.8: Potential dust emission magnitude during earthworks

Magnitude	Example definitions
Large	• Total site area >10,000m^2, • potentially dusty soil type (e.g. clay, which will be prone to suspension when dry due to small particle size), • >10 heavy earth moving vehicles active at any one time, • formation of bunds >8m in height, • total material moved >100,000 tonnes.
Medium	• Total site area 2,500m^2 – 10,000m^2, • Moderately dusty soil type (e.g. silt), • 5-10 heavy earth moving vehicles active at any one time, • formation of bunds 4m - 8m in height, • total material moved 20,000 tonnes – 100,000 tonnes.
Small	• Total site area <2 ,500m^2,

Magnitude	Example definitions
	• soil type with large grain size (e.g. sand), • <5 heavy earth moving vehicles active at any one time, • formation of bunds <4m in height, • total material moved <20,000 tonnes, • earthworks during wetter months.

Table 6.9: Potential dust emission magnitude during construction

Magnitude	Example definitions
Large	• Total building volume >100,000m^3, on site concrete batching, sandblasting
Medium	• Total site area 25,000m^3-100,000m^3, potentially dust construction material (e.g. concrete), on site concrete batching
Small	• Total building volume <25,000m^3 construction material with low potential for dust release (e.g. metal cladding or timber)

Table 6.10 Potential dust emission magnitude due to track out

Magnitude	Example definitions
Large	• >50 HDV (>3.5t) outward (one-way) movements in any one day (i.e. worst case day), • potentially dusty surface material (e.g. high clay content), • unpaved road length >100m.
Medium	• 10-50 HDV (>3.5t) outward movements in any one day, • moderately dusty surface material (e.g. high clay content), • unpaved road length 50m – 100m.
Small	• <10 HDV (>3.5t) outward movements in any one day, • surface material with low potential for dust release, • unpaved road length <50m.
Note: These numbers are for vehicles that leave the site after moving over unpaved ground, where they will accumulate mud and dirt that can be tracked out onto the public highway.	

The last step is to determine the risk of dust effects from combining the sensitivity of the area to the scale and nature of the works.

Table 6.11, Table 6.12, Table 6.13 and Table 6.14 illustrate the matrix to determine the risk of dust effects during demolition, earthworks, construction and track out respectively. These tables are used for each of the potential dust effects: dust soiling, human health for PM_{10} and ecological effects.

Table 6.11 Risk of adverse dust effects - Demolition

Sensitivity of area	**Dust emission magnitude**		
	Large	**Medium**	**Small**
High	High risk	Medium risk	Medium risk
Medium	High risk	Medium risk	Low risk
Low	Medium risk	Low risk	Negligible

Table 6.12 Risk of adverse dust effects - Earthworks

Sensitivity of area	**Dust emission magnitude**		
	Large	**Medium**	**Small**
High	High risk	Medium risk	Low risk
Medium	Medium risk	Medium risk	Low risk
Low	Low risk	Low risk	Negligible

Table 6.13 Risk of adverse dust effects – Construction

Sensitivity of area	**Dust emission magnitude**		
	Large	**Medium**	**Small**
High	High risk	Medium risk	Low risk
Medium	Medium risk	Medium risk	Low risk
Low	Low risk	Low risk	Negligible

Table 6.14 Risk of adverse dust effects - Track out

Sensitivity of area	**Dust emission magnitude**		
	Large	**Medium**	**Small**
High	High risk	Medium risk	Low risk
Medium	Medium risk	Low Risk	Negligible
Low	Low risk	Low risk	Negligible

Finally, depending on the output of the assessment of the risk of dust effects for each construction stage or in this case waste processing, the necessary site-specific mitigation is determined in order to render the residual effects not significant.

Appendix 6.2 Air Quality

Model Verification

The comparison of modelled concentrations with local monitored concentrations is a process termed 'verification'. Model verification investigates the discrepancies between modelled and measured concentrations, which can arise due to the presence of inaccuracies and/or uncertainties in model input data, modelling and monitoring data assumptions. The following are examples of potential causes of such discrepancy:

- Estimates of background pollutant concentrations;
- Meteorological data uncertainties;
- Traffic data uncertainties;
- Model input parameters, such as 'roughness length'; and
- Overall limitations of the dispersion model.

An evaluation of model performance has been undertaken to establish confidence in model results. LAQM TG(09) identifies a number of statistical procedures that are appropriate to evaluate model performance and assess uncertainty. The statistical parameters used in this assessment are:

- Root mean square error (RMSE); and
- Fractional bias (FB).

Further details can be found in LAQM TG(09) Box A3.7. These parameters estimate how the model results agree or diverge from the observations. These calculations have been carried out prior to, and after adjustment and provide information on the improvement of the model predictions as a result of the application of the verification adjustment factors. The verification process involves a review of the modelled pollutant concentrations against corresponding monitoring data to determine how well the air quality model has performed. As there was no local air quality monitoring data available Amey undertook a baseline monitoring study at 5 sites in proximity to the scheme area as detailed in Appendix 6.5. A 6th site was also chosen as a co-location study in Irvine town centre, the purpose of this co location is to check the precision and accuracy of the diffusion tubes against a continuous analyser located in Irvine.

The verification process followed the method detailed in LAQM TG(09) and the findings are detailed below. Graph 1 shows that the model tended to under predict and therefore in accordance with LAQM TG(09) it was judged that the model required correction.

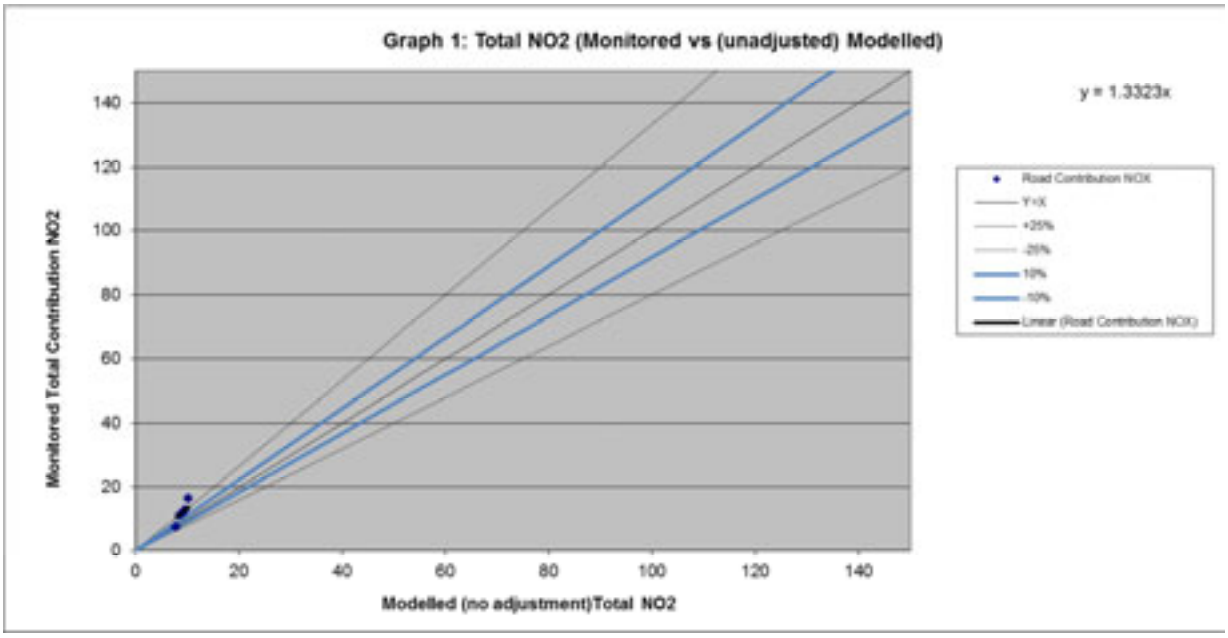

In accordance with LAQM TG(09) the modelled and monitored levels of road NO_x were compared and a correction factor calculated of 1.0337 (Graph 2). This correction factor was used to correct the road portion of NO_x.

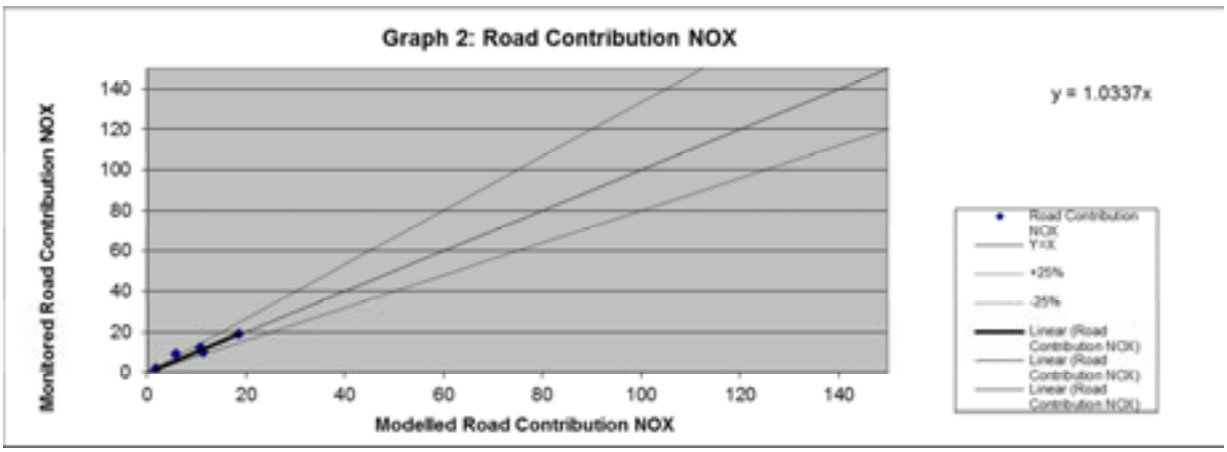

As is detailed in Graph 3 once this correction factor is applied to the modelled road NO_x there is improved agreement between modelled and monitored. This can be considered a very strong level of agreement between monitored and modelled road NOx after model adjustment.

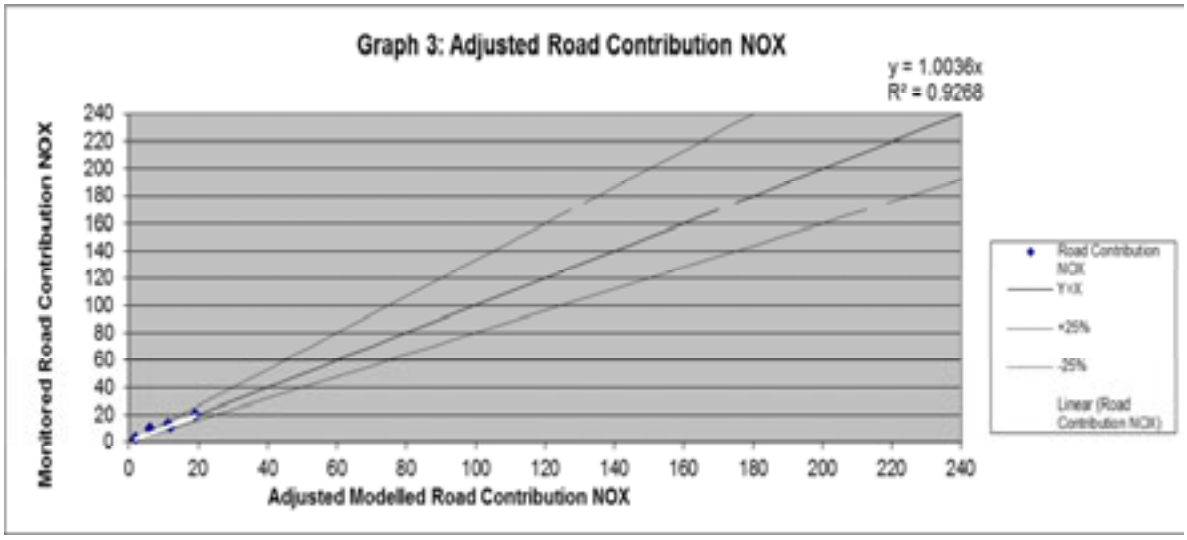

The final stage of the verification process is to then calculate the modelled NO_2 with monitored NO_2 with the aim to ensure that the % difference between modelled and monitored is within 25% and ideally within 10%. As detailed in Graph 4 there is good agreement between modelled and monitored levels of NO_2.

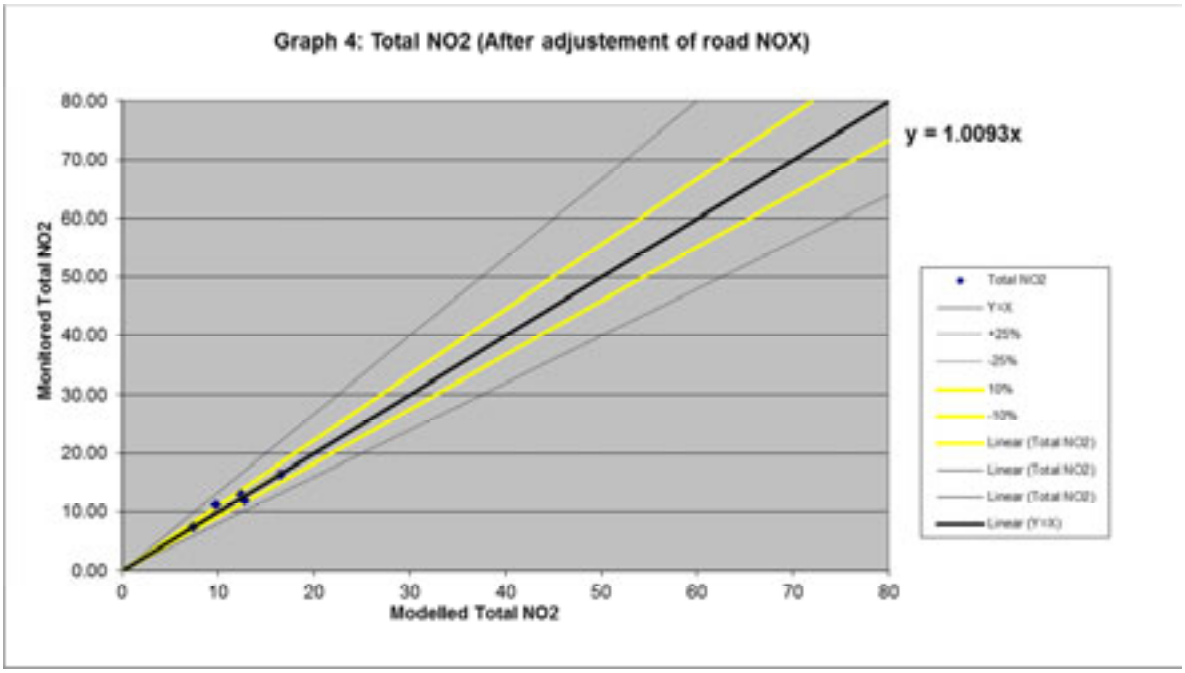

Table 6.15 NO_2 Verification

Site ID	Monitored Total NO2	Monitored Road contribution NOx (from NO2 tubes)	Monitored Total NOx	Background NOx	Background NO2	Monitored Road Contribution NO2 (total – background)	Monitored Road Contribution NOx (total – background)	Modelled Total NOx	Modelled Road Contribution NOx(excludes background)
Tube B	12.91	12.15	20.5	8.31	6.37	6.5	12.2	19.3	10.9
Tube E	11.87	10.16	18.5	8.31	6.37	5.5	10.2	19.8	11.5
Tube D	7.40	1.81	10.1	8.31	6.37	1.0	1.8	10.1	1.8
Tube J	11.19	8.87	17.2	8.31	6.37	4.8	8.9	14.3	6.0
Tube H	16.39	18.94	27.3	8.31	6.37	10.0	18.9	26.9	18.6

Site ID	Ratio of Monitored Road Contribution NOx/ Modelled Road Contribution NOx	Adjustment Factor for Modelled Road Contribution	Adjusted Modelled Road Contribution NOx	Adjusted Modelled Total NOx (incl. Background NOx)	Modelled Total NO2 (based on empirical NOx/NO2 relationship)	Monitored Total NO2	% Difference [(Modelled - Monitored)/ Monitored] x100	Sensitivity check (NO2)
Tube B	1.1	1.03	11.3	19.6	12.45	12.91	-3.6	1.0093
Tube E	0.9		11.8	20.2	12.75	11.87	7.4	
Tube D	1.0		1.8	10.1	7.39	7.40	-0.1	
Tube J	1.5		6.1	14.4	9.73	11.19	-13.0	
Tube H	1.0		19.2	27.5	16.5	16.39	0.7	

A comparison of the annualised site average for each monitoring period is shown in Table 6.16.

Table 6.16 Beith Diffusion Tube Monitoring

Tube ref	Raw Tube Data NO_2 µg/m^3 31/09/2015-02/03/2016	Raw Tube Data NO_2 µg/m^3 15/07/2016-09/09/2016	Bias adjusted average*	Annualised (0.85)**	Annualised difference µg/m^3
B	24.11	17.28	15.24	12.91	-2.33
C	43.99	36.88	29.47	24.96	-4.51
D	15.48	7.68	8.73	7.40	-1.33
E	22.52	15.42	14.01	11.87	-2.14
H	29.72	23.10	19.35	16.39	-2.96
J	20.72	15.20	13.21	11.19	-2.02
P	39.85	29.88	25.60	21.69	-3.91

* This is a 'weighted' bias adjustment calculation derived from bias factors of 0.82 for September 2015 to February 2016 and 0.62 for July-August 2016.

** The annualisation factor was determined by calculating an annual mean to period mean ratio from data collected from the Glasgow Townhead (0.95) and Glasgow Waulkmillglen Reservoir (0.74) automatic monitoring sites.

Appendix 6.3 Air Quality

NO_2 Colocation monitoring data Irvine and Adjustment to estimate annual mean

Adjustment to estimate annual mean

The adjustment is based on the fact that patterns in pollutant concentrations usually affect a wide region. Thus if a six month period is above average at one place it will almost certainly be above average at other locations in the region.

The adjustment procedure is as follows:

1 Identify two to four nearby, long-term, continuous monitoring sites, ideally those forming part of the national network. These should be background sites to avoid any very local effects that may occur at roadside sites, and should, wherever possible lie within a radius of about 50 miles. The two suitable background sites are detailed in the table below.

2 Obtain the annual means for the calendar year for these sites.

3 Work out the period means, for the period of interest, in this case September 2015 – February 2016 and July–August 2016.

4 Calculate the ratio of the annual mean to the period mean (Am/Pm) for each of the sites.

5 Calculate the average of these ratios. This is then the adjustment factor.

6 Multiply the measured period mean concentration by this adjustment factor to give the estimate of the annual mean.

Table 6.16 shows the derivation of Am/Pm for the period (September 2015 to February 2016) which was applied to the diffusion tube monitoring data. The average Am/Pm ratio (0.85) was applied to the diffusion tube data and is reported in Table 6.14 of the Environmental Statement.

Table 6.16 Estimation of annual mean concentrations from short-term monitoring data (September 2015 to February 2016)

Site ID	Annual Mean Jan 2015- Jan 2016	Period Mean September 2015 – February 2016 and July–August 2016	Ratio AM/PM
Glasgow Townhead Urban Background	26.2	27.5	0.95
Glasgow Waulkmillglen Reservoir Rural	8.6	11.6	0.74
		Average	**0.85**

Summaries of the diffusion tube monitoring undertaken at the site, including the rates of data capture, coefficients of variation, precision checks and bias adjustment factors are shown below.

NO_2 Colocation monitoring data Irvine (September 2015 to February 2016)

Checking Precision and Accuracy of Triplicate Tubes

AEA Energy & Environment
From the AEA group

Diffusion Tubes Measurements										Automatic Method		Data Quality Check	
Period	Start Date dd/mm/yyyy	End Date dd/mm/yyyy	Tube 1 μgm^{-3}	Tube 2 μgm^{-3}	Tube 3 μgm^{-3}	Triplicate Mean	Standard Deviation	Coefficient of Variation (CV)	95% CI of mean	Period Mean	Data Capture (% DC)	Tubes Precision Check	Automatic Monitor Data
1	31/08/2015	30/09/2015	44.7	46.2		45	1.1	2	9.5	33	96.6	Good	Good
2	30/09/2015	28/10/2015	35.6	41.4		39	4.1	11	36.8	35	96	Good	Good
3	28/10/2015	02/12/2015	40.8	40.9		41	0.1	0	0.6	32	98.8	Good	Good
4	02/12/2015	06/01/2016	31.9	28.5	30.1	30	1.7	6	4.2	23	99.8	Good	Good
5	0601/2016	03/02/2016	45.9	45.6	42.3	45	2.0	4	5.0	37	99.6	Good	Good
6	03/02/2016	02/03/2016	41.4	41.9	40.6	41	0.7	2	1.6	37	99.6	Good	Good
7													
8													
9													
10													
11													
12													
13													

It is necessary to have results for at least two tubes in order to calculate the precision of the measurements

Overall survey --> Good precision | Good Overall DC

Site Name/ ID:	North Ayrshire Irvine High St

Precision: 6 out of 6 periods have a CV smaller than 20%

(Check average CV & DC from Accuracy calculations)

Accuracy (with 95% confidence interval) without periods with CV larger than 20%	
Bias calculated using 6 periods of data	
Bias factor A	0.82 (0.75 - 0.9)
Bias B	22% (11% - 33%)
Diffusion Tubes Mean:	40 μgm^{-3}
Mean CV (Precision):	4
Automatic Mean:	33 μgm^{-3}
Data Capture for periods used:	98%
Adjusted Tubes Mean:	33 (30 - 36) μgm^{-3}

Accuracy (with 95% confidence interval) WITH ALL DATA	
Bias calculated using 6 periods of data	
Bias factor A	0.82 (0.75 - 0.9)
Bias B	22% (11% - 33%)
Diffusion Tubes Mean:	40 μgm^{-3}
Mean CV (Precision):	4
Automatic Mean:	33 μgm^{-3}
Data Capture for periods used:	98%
Adjusted Tubes Mean:	33 (30 - 36) μgm^{-3}

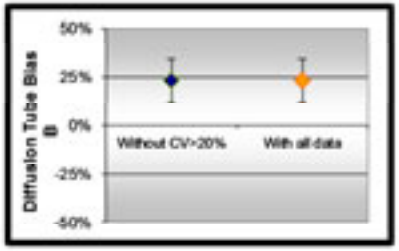

Jaume Targa, for AEA
Version 04 - February 2011

NO_2 Colocation monitoring data Irvine (July and August 2016)

Checking Precision and Accuracy of Triplicate Tubes

AEA Energy & Environment
From the AEA group

Diffusion Tubes Measurements										Automatic Method		Data Quality Check	
Period	Start Date dd/mm/yyyy	End Date dd/mm/yyyy	Tube 1 μgm^{-3}	Tube 2 μgm^{-3}	Tube 3 μgm^{-3}	Triplicate Mean	Standard Deviation	Coefficient of Variation (CV)	95% CI of mean	Period Mean	Data Capture (% DC)	Tubes Precision Check	Automatic Monitor Data
1	15/07/2016	12/08/2016	30.6	27.3	29.3	29	1.7	6	4.1	18	99.7	Good	Good
2	12/08/2016	09/09/2016	31.4	31.3	29.4	31	1.1	4	2.8	19	99.9	Good	Good
3													
4													
5													
6													
7													
8													
9													
10													
11													
12													
13													

It is necessary to have results for at least two tubes in order to calculate the precision of the measurements

Overall survey --> Good precision | Good Overall DC

(Check average CV & DC from Accuracy calculations)

Site Name/ ID:

Precision: 2 out of 2 periods have a CV smaller than 20%

Accuracy (with 95% confidence interval) without periods with CV larger than 20%	
Bias calculated using 2 periods of data	
Bias factor A	0.62 (0.6 - 0.64)
Bias B	62% (57% - 66%)
Diffusion Tubes Mean:	30 μgm^{-3}
Mean CV (Precision):	5
Automatic Mean:	19 μgm^{-3}
Data Capture for periods used:	100%
Adjusted Tubes Mean:	19 (18 - 19) μgm^{-3}

Accuracy (with 95% confidence interval) WITH ALL DATA	
Bias calculated using 2 periods of data	
Bias factor A	0.62 (0.6 - 0.64)
Bias B	62% (57% - 66%)
Diffusion Tubes Mean:	30 μgm^{-3}
Mean CV (Precision):	5
Automatic Mean:	19 μgm^{-3}
Data Capture for periods used:	100%
Adjusted Tubes Mean:	19 (18 - 19) μgm^{-3}



Jaume Targa, for AEA
Version 04 - February 2011

Appendix 6.4 Air Quality

Wind rose data Glasgow Bishopton 2014

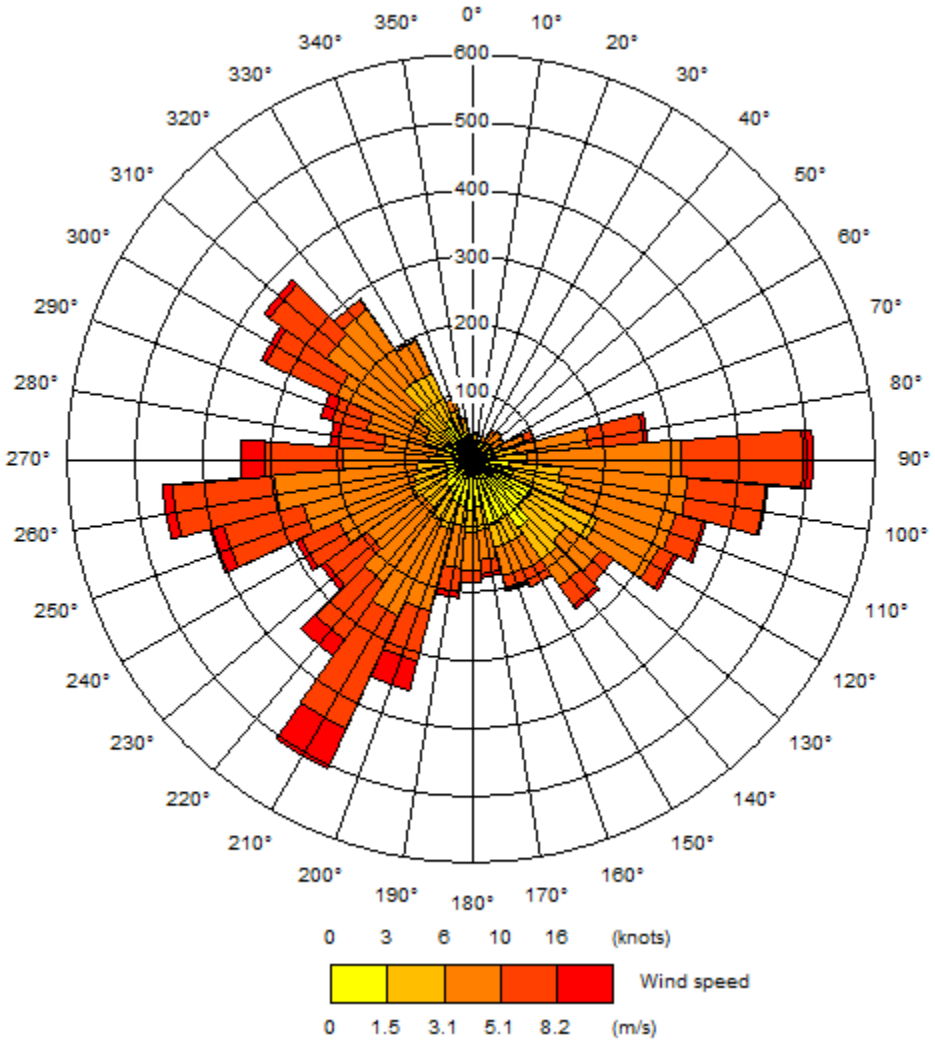

Appendix 6.5 Beith AQ monitoring proposal

TRANSPORT SCOTLAND

Air quality monitoring proposal

A737 Improvements at Beith

CO25000199C /AQ/V2 Revision 2.0

August 2015

INVESTORS IN PEOPLE | Gold

INVESTORS IN PEOPLE | Champion

Document Control Sheet

Project Name:	A737 Improvements at Beith
Project Number:	CO25000199C
Report Title:	Air quality monitoring proposal
Report Number:	AQ/V2

Issue Status/Amendment	Prepared	Reviewed	Approved
Issue 1	Name: John Nicklin Signature: Date: 13/07/2015	Name: Josep Simona Signature: Date: 14/07/2015	Name: Jennifer Craig Signature: Date: 14/07/2015
Revision 1: costs included in T1	Name: Signature: Date:	Name: Signature: Date:	Name: Jennifer Craig Signature: Date: 27/07/2015
Revision 2:	Name: John Nicklin Signature: Date: 10/08/2015	Name: Signature: Date:	Name: Jennifer Craig Signature: Date: 10/08/2015
	Name: Signature: Date:	Name: Signature: Date:	Name: Signature: Date:

Contents

1 Introduction 1
1.1 Background 1
2 Legislation and Policy 3
2.1 European Union Air Quality 3
2.2 National air quality strategy 3
3 Methodology 5
3.1 Types of Monitoring 5
4 Baseline monitoring 7
4.1 Location and type of monitoring – Option 1 7
4.2 Deployment and collection – Option 1 8
4.3 Location and type of monitoring – Option 2 9
4.4 Deployment and collection – Option 2 10
4.5 Location and type of monitoring – Option 3 11
4.6 Deployment and collection – Option 3 12
4.7 Analysis 13
4.8 Commencement and Duration 13
5 Discussion and Conclusions 14
6 References 17

Tables

Table 2.1 Objectives for key traffic related pollutants 4
Table 4.1 Option 1 summary of monitoring A737 8
Table 4.2 Option 2 summary of monitoring A737 10
Table 4.3 Option 3 summary of monitoring A737 12

1 Introduction

1.1 Background

1.1.1 The A737 trunk road extends between St James' Interchange at the M8 near Paisley to the A78 near Kilwinning in North Ayrshire and provides a vital strategic link to the economy of the west of Scotland. The route connects the Central Belt of Scotland with the North Ayrshire coast, including the ports of Ardrossan and Hunterston. Along its length lie the towns of Beith, Dalry, and Kilwinning. It also provides access to the towns of Lochwinnoch, Kilbirnie, and Glengarnock.

1.1.2 Transport Scotland commissioned Amey to undertake a strategic review of a section of A737 at Beith, with a view to identifying the optimal solution for a single improvement option. As part of this commission Amey was instructed to undertake an assessment in line with the Scottish Transport Appraisal Guidance (STAG) to identify the problems and opportunities within the study area and develop potential options to address these.

1.1.3 As a result of the STAG assessment, four options were brought forward for further detailed appraisal in Stage 2. The Stage 2 assessment subsequently identified Option B as the preferred option. Option B proposes to alter the existing A737 between Beith and Manrahead roundabout, and consists of two new roundabouts at the Barrmill Road Junction and Wardrop Street Junction, with an offline connecting road away from the existing carriageway in an area currently used for agriculture.

1.1.4 The proposed Scheme (Option B) is located in a rural environment within the district of North Ayrshire. The immediate area consists mainly of medium density residential housing to the west of the proposed scheme and a predominantly rural area to the east of the scheme.

1.1.5 As part of the Stage 2 Environmental Impact Assessment (Ref 1) options appraisal it was concluded that air quality should be fully assessed to establish the impact the anticipated changes to the traffic flow and the realignment of key roads would have on ambient levels of NO_2 and PM_{10}.

1.1.6 In order to determine the air quality impacts of the proposed scheme an air quality impact assessment was undertaken in accordance with guidance DMRB HA 207/07 (Ref 2). The air quality modelling demonstrated that if the scheme were to proceed this would likely result in no significant impacts on air quality. Furthermore there would be an imperceptible change to levels of both NO_2 and PM_{10} at the majority of the modelled receptors as detailed in Drawing No. 25000199/WP10/100/001 in the Stage 2 environmental impact assessment report.

1.1.7 During consultation some local residents raised concerns in the relation to the potential impact the realignment of the A373 would have on local air quality. In direct response to these concerns it is proposed that monitoring of NO_2 and PM_{10} should be considered in order to fully establish the existing ambient concentrations of NO_2 and PM_{10}. The monitoring will support the findings of the air quality impacts assessment and it is expected that it will confirm there would be no significant worsening of levels of NO_2 and PM_{10} at those receptors in closest proximity to the proposed route, in particular 45 Barrmill Road.

1.1.8 This proposal details three options for monitoring to establish the baseline levels of both NO_2 and PM_{10}, and provides recommendations on the most appropriate option given local baseline conditions.

1.1.9 It is noted that North Ayrshire Council in the delivery of their Local Air Quality Management function have not identified any areas in proximity to the scheme that are exceeding the respective air quality objectives for NO_2 or PM_{10} and as such have not declared any Air Quality Management Areas (AQMA).

2 Legislation and Policy

2.1 European Union Air Quality

2.1.1 The 2008 ambient air quality directive (Ref 3) sets legally binding limits for concentrations in outdoor air of major air pollutants that impact public health such as particulate matter (PM_{10} and $PM_{2.5}$) and nitrogen dioxide (NO_2). As well as having direct effects, these pollutants can combine in the atmosphere to form ozone, a harmful air pollutant (and potent greenhouse gas) which can be transported great distances by weather systems.

2.1.2 The 2008 directive replaced nearly all the previous EU air quality legislation and was made law in Scotland through the Air Quality Standards (Scotland) Regulations 2010 (Ref 4).

2.2 National air quality strategy

2.2.1 The UK Government is required under the Environment Act 1995 (Ref 5) to produce a national air quality strategy (Ref 6). This was last reviewed and published in 2007. The strategy sets out the UK's air quality objectives and recognises that action at national, regional and local level may be needed, depending on the scale and nature of the air quality problem. It prescribes air quality objectives for ten pollutants (benzene, 1,3-butadiene, carbon monoxide, lead, polycyclic aromatic hydrocarbons, nitrogen dioxide, sulphur dioxide, particles – PM_{10} and $PM_{2.5}$ and ozone).

2.2.2 Part IV of the Environment Act 1995 requires local authorities in the UK to review air quality in their area and designate Air Quality Management Areas (AQMA) if improvements are necessary. Where an AQMA is designated, local authorities are also required to work towards the Strategy's objectives prescribed in regulations for that purpose. An air quality action plan describing the pollution reduction measures must then be put in place. These plans contribute to the achievement of air quality limit values at local level.

2.2.3 For road traffic sources, the pollutants of particular concern are oxides of nitrogen (NO_x and NO_2) and particulate matter (PM_{10}), which are the most likely pollutants to exceed or approach Air Quality Strategy objectives (i.e. UK AQS objectives) and the EU limit values. Nitrogen dioxide (NO_2) and particulate matter (PM_{10}) are of concern in relation to human health whereas NO_x is of concern in relation to ecological receptors. Table 2.1 lists the key traffic related air quality thresholds, which are the same for the UK AQS objectives and the EU limit values except for PM_{10} where Scotland has more restrictive objectives.

Table 2.1 Objectives for key traffic related pollutants

Pollutant	Air Quality threshold	Measured as
Nitrogen Dioxide (NO_2)	200μg/m^3 not to be exceeded more than 18 times a year	1-hour mean
	40μg/m^3	Annual mean
Oxides of Nitrogen (NO_x)	30μg/m^3	Annual mean
Scotland Only Particles (PM_{10}) (gravimetric)	50μg/m^3, not to be exceeded more than 7 times a year	Daily mean
	18μg/m^3	Annual mean

3 Methodology

3.1 Types of Monitoring

3.1.1 Ambient levels of NO_2 are generally measured by one of two methods: diffusion tubes (non-automatic) and continuous air quality monitoring stations (automatic). Diffusion tubes are small tubes mounted next to the road and provide data on a monthly basis, which is then used to calculate the average concentrations of NO_2 at the tubes location over a year. Air quality monitoring stations provide continuous data for a number of different types of pollutants including NO_2 and PM_{10}.

3.1.2 Continuous monitoring stations are deployed where accurate NO_2 monitoring is necessary for example when undertaking detailed assessments; continuous monitoring of NO_X should be carried out using a chemiluminescent NO_X analyser. This is defined by the EU as the reference method for NO_2. The uncertainty of the method is typically quoted as ± 15%.

3.1.3 Diffusive tube samplers (as described in paragraphs A1.08-A1.09 of the Technical Guidance Local Air Quality Management (LAQM TG(09))(Ref 7) are widely used for indicative monitoring of ambient nitrogen dioxide (NO_2) in the context of Review and Assessment of air quality. Diffusion tubes are particularly useful:

- when simple, indicative techniques will suffice;
- to give an indication of longer-term average NO_2 concentrations;
- for indicative comparison with the Air Quality Strategy Objectives based on the annual mean;
- for highlighting areas of high NO_2 concentration; and
- where installation of an automatic analyser is not feasible.

3.1.4 They are useful for identifying areas of high NO_2 concentration, particularly when dealing with sources such as traffic emissions, which do not change much from day to day. As levels of NO_2 can fluctuate over short distances it is considered best practice to monitor at a number of locations and in triplicate. Where possible diffusion tubes should be co-located adjacent to a fully automatic monitor. This enables the data collected from the diffusion tubes to be bias corrected using a local correction factor that can correct any anomalies in the data such as the tubes under or over reading. If no local automatic monitoring is available the tubes can still be corrected by using a database of bias adjustment factors determined from Local Authority co-location studies throughout the UK. By adopting these methods the uncertainty of measurement improves to +/-20%.

3.1.5 PM_{10} can be monitored using two different types of analyser. Mcerts or Real-time "Equivalent" Particulate Monitors which are fully accredited for all LAQM work or non-accredited or Real-time "Indicative" Particulate Monitors that have a lower accuracy but can provide indicative levels of PM_{10}. As detailed in LAQM TG(09) indicative particulate monitors are suitable for all review and assessment work other than detailed assessments and can be considered a robust method for establishing indicative levels of PM_{10} at roadside locations.

3.1.6 As with NO_2 diffusion tubes, it is possible to carry out a colocation study for PM_{10} monitoring, to assess possible bias with the indicative PM_{10} samplers. North Ayrshire council currently carry out "equivalent" monitoring using a FIDAS 200 OPC monitor at a site referenced Irvine High Street. Option 2 below (section 4.3) details an additional 4 week colocation study that would help verify the indicative monitoring results.

3.1.7 North Ayrshire Council monitors oxides of nitrogen (NO_x), nitrogen dioxide (NO_2), particulate matter (PM_{10}) and sulphur dioxide (SO_2), however there is no monitoring data available for the Beith area.

4 Baseline monitoring

4.1 Location and type of monitoring – Option 1

4.1.1 Option 1 will monitor NO_2 using both automatic and non-automatic monitoring and monitor PM_{10} using both equivalent and indicative monitoring.

4.1.2 LAQM TG(09) advises not to rely upon diffusion tube data alone as the basis of a Detailed Assessment or declaration of an AQMA for NO_2. Therefore in order to establish the worst case baseline and take account of the seasonal variations of pollutants Option 1 provides the most robust approach, whereby. NO_2 and PM_{10} is monitored for a period of 6 months by continuous analyser at a roadside location adjacent to the current alignment of the A737.

4.1.3 The location of the continuous analyser should be worst case relevant exposure, in that it should be an area that experiences the highest Annual Average Daily Traffic (AADT) and also the highest levels of congestion in close proximity to residential receptors. In order to validate the other diffusion tube locations, it is also proposed that at the same location as the continuous analyser, the NO_2 diffusion tubes are co-located by the NO_2 inlet head in triplicate.

4.1.4 Option 1 will also deploy diffusion tubes at 4 other roadside locations along the alignment of the current route of the A737 that are representative of the distance that 45 Barrmill Road will be from the proposed alignment. The locations will be agreed following approval of this proposal.

4.1.5 In addition to this monitoring, NO_2 diffusion tubes will be deployed at the façade of 45 Barrmill Road in triplicate in order to establish the current levels of NO_2. "Indicative" Particulate Monitor will also be deployed for period of 6 months at this location.

4.1.6 The Option 1 monitoring programme is summarised in Table 4.1.

Table 4.1 Option 1 summary of monitoring A737

Location	Monitoring Type Automatic/Non Automatic	NO_2	PM_{10}	Cost per month	Total Cost
A737 M1	Automatic (NO_2 and PM_{10}) Non Automatic NO_2	1 x Chemiluminescene 3 x Diffusion tubes	1 x Real Time Equivalent Sampler	£1221 £13.50	£7330 £81
A737 M2	Non Automatic NO_2	1 x Diffusion tubes	N/A	£4.50	£27
A737 M3	Non Automatic NO_2	1 x Diffusion tubes	N/A	£4.50	£27
A737 M4	Non Automatic NO_2	1 x Diffusion tubes	N/A	£4.50	£27
A737 M5	Non Automatic NO_2	1 x Diffusion tubes	N/A	£4.50	£27
45 Barrmills Road M6	Automatic (PM_{10}) Non Automatic (NO_2)	3 x Diffusion tubes	1 x Indicative Sampler	£666 £13.50	£4000 £81
Monitoring Total					**£11,600**
Data management, equipment breakdown call out, connection mains					**£9800**
Total					**£21440**

4.2 Deployment and collection – Option 1

4.2.1 The automatic analysers will be provided by a third party. Automatic analysers require a local site operator to undertake on site calibration every two weeks throughout the monitoring period. A suitably qualified Amey operative will undertake these calibrations which will require additional costs to those detailed in table 4.1. The data will be downloaded remotely by a third party and made available in Excel format for further analysis.

4.2.2 The NO_2 diffusion tubes will be deployed at 6 locations (i.e. worst case location, 45 Barrmills Road and at 4 other roadside locations to be agreed). Following approval of this proposal a site visit will be undertaken to agree these 6 locations and a drawing will be produced to show the exact positions. All of the monitoring locations will be positioned following the guidance provided in the Technical Guidance LAQM.TG(09) and where practical will be located on the façade of the building that represents relevant exposure.

4.2.3 The diffusion tubes will be changed on a monthly basis by a suitably Amey operative. Following collection the tubes will be returned to the laboratory as soon as is practical and kept in a suitable environment as detailed in LAQM.TG(09).

4.2.4 Defra as part of its Local Authority Air Quality Support Programme published a diffusion tube calendar for the use of UK Local Authorities using NO_2 diffusion tubes for Local Air Quality Monitoring purposes. The calendar ensures that monitoring data can be compared and bias correction factors accurately calculated.

4.2.5 The 2015 Diffusion Tube Monitoring Calendar is now available at DEFRA LAQM website http://laqm.defra.gov.uk/diffusion-tubes/data-entry.html. To ensure suitable comparison can be made and accurate bias correction undertaken it is proposed the additional monitoring locations will be deployed and collected in line with the 2015 diffusion tube monitoring calendar.

4.3 Location and type of monitoring – Option 2

4.3.1 Option 2 will monitor NO_2 using non-automatic monitoring and monitor PM_{10} using indicative automatic monitoring.

4.3.2 It is proposed to deploy diffusion tubes at 4 roadside locations in triplicate along the alignment of the current route of the A737 that are representative of the distance that 45 Barrmill Road will be from the proposed alignment. An additional background site will also be chosen in a location that is not influenced by the traffic on the A737. An indicative PM_{10} analyser will also be deployed at one of the roadside locations. The locations will be agreed following approval of this proposal.

4.3.3 In addition to this monitoring, NO_2 diffusion tubes will be deployed at the façade of 45 Barrmill Road in triplicate in order to establish the current levels of NO_2 at this location. An "Indicative" Particulate Monitor will also be deployed for a period of 6 months at this location. The monitoring is summarised in Table 4.2.

Table 4.2 Option 2 summary of monitoring A737

Location	Monitoring Type Automatic/Non Automatic	NO_2	PM_{10}	Cost per month	Total Cost
A737 M1 Roadside	Automatic (PM_{10}) Non Automatic NO_2	3 x Diffusion tubes per month 1 x Travel Blank per month	1 x Indicative sampler	£666 £18	£4000 £108
A737 M2 Roadside	Non Automatic NO_2	3 x Diffusion tubes per month	N/A	£13.50	£81
A737 M3 Roadside	Non Automatic NO_2	3 x Diffusion tubes per month	N/A	£13.50	£81
A737 M4 Roadside	Non Automatic NO_2	3 x Diffusion tubes per month	N/A	£13.50	£81
A737 M5 Background	Non Automatic NO_2	3 x Diffusion tubes per month	N/A	£13.50	£81
45 Barrmills Road M6	Automatic (PM_{10}) Non Automatic (NO_2)	3 x Diffusion tubes per month	1 x Indicative Sampler	£666	£4000 £81
				Monitoring Total	**£8,513**
				Data management, equipment breakdown call out	**£3,848**
				Total	**£12,361**
				Optional Additional Colocation (4 weeks)	**£2,337**

4.4 Deployment and collection – Option 2

4.4.1 The automatic indicative analysers will be provided and installed by a third party at two agreed location to include 45 Barmills Road and 1 other location adjacent to the current A737 alignment, both locations should ideally be at the façade or as close as possible to the façade of a relevant receptor (residential property). The data will be downloaded remotely by a third party and made available in Excel format for further analysis.

4.4.2 Indicative PM_{10} monitors do not have significant power requirements and when undertaking short term monitoring can be run by battery with an estimated lifetime of 6 months. Additional batteries can be provided and installed, if required at no extra cost. As the units are relatively small they can be attached to lamp posts and it is also possible to take an electrical supply from street lighting if preferred.

4.4.3 The NO_2 diffusion tubes will be deployed at 6 locations (i.e. 45 Barrmills Road and at 4 other roadside locations and 1 background location to be agreed). Following approval of this proposal a site visit will be undertaken to agree these 6 locations and a drawing will be produced to show the exact positions. All of the monitoring locations will be positioned following the guidance provided in the Technical Guidance LAQM.TG(09) and where practical will be located on the façade of the building that represents relevant exposure.

4.4.4 The diffusion tubes will be changed on a monthly basis by a suitably Amey operative, which will require additional costs to those detailed in table 4.2. Following collection the tubes will be returned to the laboratory as soon as is practical and kept in a suitable environment as detailed in LAQM.TG(09).

4.4.5 Defra as part of its Local Authority Air Quality Support Programme published a diffusion tube calendar for the use of UK Local Authorities using NO_2 diffusion tubes for Local Air Quality Monitoring purposes. The calendar ensures that monitoring data can be compared and bias correction factors accurately calculated.

4.4.6 The 2015 Diffusion Tube Monitoring Calendar is now available at DEFRA LAQM website http://laqm.defra.gov.uk/diffusion-tubes/data-entry.html. To ensure suitable comparison can be made and accurate bias correction undertaken it is proposed the additional monitoring locations will be deployed and collected in line with the 2015 diffusion tube monitoring calendar.

4.5 Location and type of monitoring – Option 3

4.5.1 Option 3 will monitor NO_2 using non-automatic monitoring.

4.5.2 It is proposed to deploy diffusion tubes at 4 locations in triplicate along the alignment of the current route of the A737 that are representative of the distance that 45 Barrmill Road will be from the proposed alignment. An additional background site will also be chosen that will be in a location that is not influenced by the traffic on the A737.

4.5.3 In addition to this monitoring, NO_2 diffusion tubes will be deployed at the façade of 45 Barrmill Road in triplicate in order to establish the current levels of NO_2 at this location. The monitoring is summarised in Table 4.3.

Table 4.3 Option 3 summary of monitoring A737

Location	Monitoring Type Automatic/Non Automatic	NO_2	Cost per month	6 Month Cost
A737 M1	Non Automatic NO_2	3 x Diffusion tubes per month 1x travel blank per month	£18	£108
A737 M2	Non Automatic NO_2	3 x Diffusion tubes per month	£13.50	£81
A737 M3	Non Automatic NO_2	3 x Diffusion tubes per month	£13.50	£81
A737 M4	Non Automatic NO_2	3 x Diffusion tubes per month	£13.50	£81
A737 M5	Non Automatic NO_2	3 x Diffusion tubes per month	£13.50	£81
45 Barrmills Road M6	Non Automatic (NO_2)	3 x Diffusion tubes per month	£13.50	£81
Co-location study Irvine High St	Non Automatic NO_2	3 x Diffusion tubes per month	£13.50	£81
Total				**£594**

4.6 Deployment and collection – Option 3

4.6.1 The NO_2 diffusion tubes will be deployed at 6 locations (i.e. worst case location, 45 Barrmills Road and at 4 other roadside locations to be agreed). Following approval of this proposal a site visit will be undertaken to agree these 6 locations and a drawing will be produced to show the exact positions. All of the monitoring locations will be positioned following the guidance provided in the Technical Guidance LAQM.TG(09) and where practical will be located on the façade of the building that represents relevant exposure.

4.6.2 It is also proposed that 3 tubes are co-located at the North Ayrshire Council continuous monitoring station at Irvine High St.

4.6.3 The diffusion tubes will be changed on a monthly basis by a suitably Amey operative, which will require additional costs to those detailed in table 4.3. Following collection the tubes will be returned to the laboratory as soon as is practical and kept in a suitable environment as detailed in LAQM.TG(09).

4.6.4 Defra as part of its Local Authority Air Quality Support Programme published a diffusion tube calendar for the use of UK Local Authorities using NO_2 diffusion tubes for Local Air Quality Monitoring purposes. The calendar ensures that monitoring data can be compared and bias correction factors accurately calculated.

4.6.5 The 2015 Diffusion Tube Monitoring Calendar is now available at DEFRA LAQM website http://laqm.defra.gov.uk/diffusion-tubes/data-entry.html. To ensure suitable comparison can be made and accurate bias correction undertaken it is proposed the additional monitoring locations will be deployed and collected in line with the 2015 diffusion tube monitoring calendar.

4.7 Analysis

4.7.1 North Ayrshire Council currently uses NO_2 diffusion tubes supplied and analysed by in Gradko (20% TEA/Water) preparation method. In the interests of accuracy, comparability and robustness, it is proposed that the same laboratory is used for the seven diffusion tubes sites.

4.7.2 Gradko participates in the Workplace Analysis Scheme for Proficiency (WASP) for NO_2 diffusion tube analysis. The WASP scheme is managed by the Health and Safety Laboratory which is an Agency of the Health and Safety Executive and provides strict quality assurance and control performance criteria and will ensure the analysis reports produced are of a high calibre.

4.7.3 This data will be made available to the client on a monthly basis with a short accompanying explanation of the findings.

4.8 Commencement and Duration

4.8.1 It is proposed that monitoring commences as soon as is practicable.

4.8.2 The monitoring will be undertaken for a 6-month period from an agreed commencement date. At the end of the 6 months monitoring period monitoring will cease.

4.8.3 As the monitoring period is to be undertaken for a period of 6 months the data will need to be annualised in accordance with LAQM TG(09) before being used to verify any further modelling.

5 Discussion and Conclusions

5.1.1 North Ayrshire Council as part of their statutory duty to review and assess local air quality have not identified any areas of exceedance of the air quality objectives for NO_2 or PM_{10} in the Beith area.

5.1.2 The stage 2 assessment air quality screening calculations undertaken in accordance with DMRB HA 207/07 guidance using Highways Agency (2007) DMRB Screening method v1.03c spreadsheet predicted there would be no exceedances of the air quality objectives for $N0_2$ nor PM_{10} at any of the modelled receptors. As detailed in the stage 2 assessment the highest predicted concentrations at locations that are in closer proximity to the alignment of the A737 than 45 Barmills Road would be if Option B were taken forward, are again well below the respective air quality objectives.

5.1.3 The local ambient air quality in the vicinity of the Beith A737 can be considered "good". As detailed in the stage 2 assessment the contribution to ambient concentrations from the road emissions are relatively low; this is due to the A737 having a relatively low AADT and HGV mix. Furthermore the existing background concentrations of both NO_2 and PM_{10} are also well below their air quality objectives in this area.

5.1.4 Despite the above considerations, local concern has been raised regarding the potential impact this proposed scheme will have on ambient air quality in proximity to residential properties, in particular 45 Barmill Road. In the stage 2 assessment the highest modelled concentrations of PM_{10} at a worst case receptor were negligible and further monitoring would very likely only confirm this.

5.1.5 However modelled air pollutants have some element of residual uncertainty, referred to as Measure of Uncertainty (MoU). This is due to inherent uncertainty in air quality monitoring, modelling and the traffic data used in simple and detailed assessments.

5.1.6 These limitations can be improved by undertaking a verification of the model, this method is based around Defra's published advice in TG(09) on the desirability of achieving 10% verifications (between modelled and monitored concentrations) where concentrations are close to or above the air quality threshold. In order to do this local monitoring data is required. As detailed in LAQM TG(09) (section A3.244) in the absence of local PM_{10} data model outputs can be verified by using local NO_2 data and if need be adjusted using the road NO_x adjustment factor.

5.1.7 As discussed above the stage 2 assessment established that the background air quality in the vicinity of the scheme for both NO_2 and PM_{10} is well below the air quality objectives. The simple level assessment undertaken for all options, including option B (proposed scheme), predicted that the levels of both NO_2 and PM_{10} would remain well below the respective air quality objectives.

5.1.8 Options 1 can be considered the more robust approach as it proposes the use of reference monitoring for both NO_2 and PM_{10}, this type of monitoring is considered the most appropriate and accurate when undertaking detailed assessments in locations where there is likelihood of exceedances of the respective air quality objectives. As discussed in section 5.1.7 it is not likely the proposed scheme will result in any exceedances. Option 1 has higher cost implications and it also has some practical constraints in terms of finding a suitable location that is representative of relevant exposure, has adequate space, is away from other sources of pollution and can also be connected to the mains electricity supply.

5.1.9 Option 2 is considered to be less robust than Option 1 as it does not include reference monitoring of NO_2 or PM_{10}, but it does make allowance for some indicative monitoring of PM_{10}, something that Option 3 does not. The indicative samplers do require a power supply, though this can be provided by batteries and as the units are smaller than reference monitors deployment can be less problematic.

5.1.10 Option 3 is the considered the least problematic in terms of implementation and deployment and it is also the lowest cost option. Non-automatic monitoring of NO_2 is considered an adequate technique when undertaking screening assessments and is particularly relevant when considering relevant exposure in close proximity to traffic sources. Option 3 does not make any allowance for PM_{10} monitoring but as detailed in section 5.1.6; diffusion tube monitoring can be used to verify PM_{10} modelling where no local PM_{10} data is available.

5.1.11 Though not presented above a fourth option of undertaking no monitoring has been considered. Schemes such as the A737 improvements can be assessed and modelled without any local air quality monitoring data, and due to the relative simplicity of the local air quality environment, dispersion models often perform reasonably well. However, LAQM TG (09) does explicitly state that where at all possible model outputs should be verified using local monitoring data.

5.1.12 Given the low levels of NO_2 and PM_{10} that currently exists in the area and the small predicted impact of the realignment of the A737 on ambient levels of both NO_2 and PM_{10} it is recommended that Option 3 be taken forward. The non-automatic monitoring of NO_2 would enable the baseline to be better established and this data could then be used to help inform any future assessment and to verify any further modelling undertaken. The colocation of NO_2 diffusion tubes at Irvine High Street continuous monitoring station will enable a local bias correction factor to be calculated for the NO_2 diffusion tubes in the Beith area that will help ensure the collection of accurate data.

5.1.13 The diffusion tube data collected will establish a robust baseline for NO_2 in the Beith area and this data will also be used to verify the outputs of any future modelling of NO_2 and PM_{10}. In line with industry guidance if the model is found to over or under predict concentrations of NO_2 or PM_{10} an adjustment factor will be calculated following the guidance in LAQM TG(09) and the model outputs corrected accordingly.

6 References

1 Amey (2014), Stage 2 Environmental Impact Assessment A737 Improvements at Beith, December 2014.

2 Highways Agency, Transport Scotland et al. (2007), Design Manual for Roads and Bridges (DMRB) Volume 11 Section 3 Part 1 HA 207/07 Air Quality.

3 European Union, Directive 2008/50/EC of the European Parliament and of the Council of 21 May 2008 on ambient air quality and cleaner air for Europe.

4 Scotland, Air Quality Standards Regulations (Scotland) 2010.

5 United Kington, Environment Act 1995.

6 United Kingdom, The Air Quality Strategy for England, Scotland, Wales and Northern Ireland 2007.

7 DEFRA (2009), Local Air Quality Management Technical Guidance LAQM.TG (09).

Appendix 6.5 Air Quality

Traffic Data

Table 6.17 Traffic Data Base Case and Baseline year

Road Link	2015			2018 DM			2018 DS		
	LGV	HGV	Kph	LGV	HGV	Kph	LGV	HGV	Kph
A737 North of Clerksbridge Toll Roundabout	589	62	81	681	62	80	677	63	80
A737 Clerksbridge Toll Roundabout	599	63	24	691	63	24	688	64	24
A737 South of Clerksbridge Toll Roundabout	586	62	62	678	62	60	675	63	61
A737 Clerksbride Toll to Roebank	586	62	79	678	62	78	675	63	79
A737 Roebank 30mph Zone	586	62	43	678	62	43	675	63	42
A737 Roebank to Filling Station	498	52	67	588	54	68	585	54	68
A737 North of Wardrop Street (BASE)	508	53	56	600	55	55	0	0	0
A737 North of Wardrop / Head Street Roundabout (OPTION)	0	0	0	0	0	0	597	55	59
A737 Wardrop / Head Street Roundabout (OPTION)	0	0	0	0	0	0	601	56	40
A737 South of Wardrop / Head Street Roundabout (OPTION)	0	0	0	0	0	0	617	57	52
A737 Wardrop Street to Barrmill Road (BASE)	522	55	62	614	56	62	0	0	0
A737 Wardrop / Head Street Roundabout to Barrmill Roundabout (OPTION)	0	0	0	0	0	0	617	57	68
A737 Within Barrmill Junction (BASE)	485	51	58	578	53	58	0	0	0
A737 Barrmill Roundabout (OPTION)	0	0	0	0	0	0	588	55	40
A737 Barrmill Road to Manrahead Roundabout (BASE)	452	47	66	567	52	66	557	52	73
A737 South of Barrmill Roundbaout (OPTION)	0	0	0	0	0	0	557	52	76
A737 North of Manrahead Roundabout (OPTION)	0	0	0	0	0	0	557	52	70
A737 Manrahead Roundabout	490	51	33	639	59	32	642	60	31

Road Link	2015			2018 DM			2018 DS		
	LGV	HGV	Kph	LGV	HGV	Kph	LGV	HGV	Kph
A737 South of Manrahead	370	39	70	520	48	68	529	49	65
Roebank Road B7049	112	12	40	113	10	40	113	10	36
Head Street	55	6	34	56	5	34	55	5	34
Wardrop Street Urban (BASE)	104	11	37	110	10	34	0	0	0
Wardrop Street Urban (OPTION)	0	0	0	0	0	0	117	11	58
Wardrop Street Rural (BASE)	104	11	59	110	10	59	0	0	0
Wardrop Street Rural (OPTION)	0	0	0	0	0	0	117	11	65
Barrmill Road West	66	7	26	66	6	26	66	6	24
Glebe Road	51	5	21	51	5	21	51	5	22
Triangle South - Barrmill Rd (BASE)	44	5	18	45	4	16	0	0	0
Triangle North - Glebe Rd (BASE)	43	5	16	43	4	16	88	8	26
Glebe Road Link to Barrmill Roundabout (OPTION)	43	5	16	43	4	16	88	8	26
Barrmill Road East - URBAN (BASE)	147	15	50	136	12	46	0	0	0
Barrmill Road East - URBAN (OPTION)	0	0	0	0	0	0	128	12	62
Barrmill Road East - RURAL (BASE)	147	15	66	136	12	62	0	0	0
Barrmill Road East - RURAL (OPTION)	147	15	60	136	12	58	128	12	60
Geilsland Road	11	1	52	11	1	52	0	0	0
B7049 Dalry Road	178	19	32	186	17	32	186	17	31
B777 Glengarnock & Kilbirnie Road	203	21	59	250	23	60	250	23	60

Table 6.18 Traffic Data Future Year

Road Link	2022 DM			2022 DS		
	LGV	HGV	Kph	LGV	HGV	Kph
A737 North of Clerksbridge Toll Roundabout	741	63	80	734	56	80
A737 Clerksbridge Toll Roundabout	752	64	24	745	57	24
A737 South of Clerksbridge Toll Roundabout	738	63	59	732	56	61
A737 Clerksbride Toll to Roebank	738	63	78	732	56	79
A737 Roebank 30mph Zone	738	63	43	732	56	42
A737 Roebank to Filling Station	646	55	68	639	49	68
A737 North of Wardrop Street (BASE)	658	56	55	0	0	0
A737 North of Wardrop / Head Street Roundabout (OPTION)	0	0	0	652	50	58
A737 Wardrop / Head Street Roundabout (OPTION)	0	0	0	656	50	39
A737 South of Wardrop / Head Street Roundabout (OPTION)	0	0	0	673	51	52
A737 Wardrop Street to Barrmill Road (BASE)	668	57	61	0	0	0
A737 Wardrop / Head Street Roundabout to Barrmill Roundabout (OPTION)	0	0	0	673	51	67
A737 Within Barrmill Junction (BASE)	632	54	57	0	0	0
A737 Barrmill Roundabout (OPTION)	0	0	0	641	49	40
A737 Barrmill Road to Manrahead Roundabout (BASE)	616	53	66	605	46	73
A737 South of Barrmill Roundbaout (OPTION)	0	0	0	605	46	76
A737 North of Manrahead Roundabout (OPTION)	0	0	0	605	46	70
A737 Manrahead Roundabout	689	59	32	695	53	31
A737 South of Manrahead	567	49	66	578	44	65

Roebank Road B7049	116	10	39	116	9	36
Head Street	57	5	34	56	4	34
Wardrop Street Urban (BASE)	122	10	32	0	0	0
Wardrop Street Urban (OPTION)	0	0	0	125	10	58
Wardrop Street Rural (BASE)	122	10	56	0	0	0
Wardrop Street Rural (OPTION)	0	0	0	125	10	65
Barrmill Road West	67	6	26	67	5	24
Glebe Road	52	4	21	52	4	22
Triangle South - Barrmill Rd (BASE)	46	4	16	0	0	0
Triangle North - Glebe Rd (BASE)	44	4	15	91	7	26
Glebe Road Link to Barrmill Roundabout (OPTION)	44	4	15	91	7	26
Barrmill Road East - URBAN (BASE)	145	12	45	0	0	0
Barrmill Road East - URBAN (OPTION)	0	0	0	138	10	62
Barrmill Road East - RURAL (BASE)	145	12	62	0	0	0
Barrmill Road East - RURAL (OPTION)	145	12	60	138	10	60
Geilsland Road	11	1	52	0	0	0
B7049 Dalry Road	190	16	32	189	14	32
B777 Glengarnock & Kilbirnie Road	258	22	60	259	20	59

Appendix 8.1 Visual Impact Schedule

Receptor		Distance (approx)	Nature of existing views	Sensitivity	Significance of impact			
					During construction	Post construction	Year 1	Year 15
1	Crummock Farmhouse	125m	Views to the north and west of the property are restricted. There are restricted views of the A737 and the scheme to the south.	High	Moderate adverse	Slight adverse	Slight adverse	Slight adverse
2	Farmhouse Hill at Beith	270m	Distant, restricted view of A737 and the scheme looking west	High	Slight adverse	Slight adverse	Slight adverse	Slight adverse
3	Netherhill, Wardrop Street	90m	No views of A737, oblique views of the scheme on Wardrop Street looking west	High	Moderate adverse	Slight adverse	Slight adverse	Slight adverse
4	The Gatehouse, Wardrop Street	15m	Direct views of Wardrop Street to the north and limited, distant views of the existing A737 to the west and south west.	High	Very large adverse	Moderate adverse	Moderate beneficial	Moderate beneficial
5	Properties 18 & 20, Wardrop Street	10m	Clear views of Wardrop Street and farmland to the north. Oblique views of the A737 to the west and south west.	High	Very large adverse	Large adverse	Moderate adverse	Moderate adverse
6	Geilsland school	120m	Views to the north, east and west are restricted due to vegetation and outbuildings. Open views of the existing A737 to the northwest.	Moderate	Moderate adverse	Slight adverse	Slight adverse	Slight adverse
7	Properties 12 & 14, Barrmill Road	10m	Clear views of farmland and woodland to the east, north east and south east. Views of the existing A737 to the west.	High	Very large adverse	Very large adverse	Very large adverse	Large adverse
8	16 Barrmill Road	15m	Clear views of farmland and woodland to the east, north east and south east. Clear views of the existing A737 to the west.	High	Very large adverse	Very large adverse	Very large adverse	Large adverse

Receptor		Distance (approx)	Nature of existing views	Sensitivity	Significance of impact			
					During construction	Post construction	Year 1	Year 15
9	45 Barrmill Road	10m	Clear, elevated views of farmland to the north east, west, northwest and south west. Distant views of the existing A737 to the north and west from upper floors. Distant views of Goat Fell on the Island of Arran to the west.	High	Very large adverse	Very large adverse	Very large adverse	Large adverse
10	2 Spiersland Way	10m	Clear views of farmland to the northwest, west and south west. Distant, views of the existing A737 to the west. Distant views of Goat Fell on the Island of Arran.	High	Very large adverse	Very large adverse	Very large adverse	Large adverse
11	Manrahead farmhouse	115m	Clear views of open farmland and Manrahead Roundabout to the northwest. Distant views of the existing A737 to the north.	High	Moderate adverse	Moderate adverse	Slight adverse	Slight adverse
12	Group of properties Jamieson Way, Dalry Road, Manuel Avenue, St Andrews Place, Spiers Avenue and McMillan Crescent	20m	Views enclosed by surrounding residential properties. Oblique views of Manrahead Roundabout and the existing A737 looking south, south west and south east.	High	Large adverse	Moderate adverse	Moderate beneficial	Moderate beneficial

Receptor		Distance (approx)	Nature of existing views	Sensitivity	Significance of impact			
					During construction	Post construction	Year 1	Year 15
13	Properties 5-52, McMillan Crescent	20m	Views restricted due to surrounding residential properties and topography of the land. Restricted views of Manrahead Roundabout and the existing A737 looking south and south east.	High	Moderate adverse	Moderate beneficial	Moderate beneficial	Moderate beneficial
14	Properties 46-57, Grahamfield Place and 46 Balfour Avenue	25m	Views are restricted to the south east due to the presence of a high fence. Oblique views of the existing A737 to the south west.	High	Slight adverse	Moderate beneficial	Moderate beneficial	Moderate beneficial
15	Properties 8-14, Glebelands Way	20m	Views are restricted to the south east due to the presence of a high fence and vegetation. Elevated views of the existing A737 looking south east from the upper floors.	High	Slight adverse	Moderate beneficial	Moderate beneficial	Moderate beneficial
16	Amenity grass area, Glebelands Way	10m	Views to the south east are restricted by trees and vegetation. Gaps in vegetation allow for views of the existing A737. Views will be clearer in winter when trees are not in leaf.	Moderate	Slight adverse	Slight beneficial	Slight beneficial	Slight beneficial
17	Properties 27-43, Glebelands Way & 40, 40a, 46 Glebe Road	20m	Views are restricted to the south east due to vegetation. Restricted views of the A737. Clearer views in winter when trees are not in leaf.	High	Moderate adverse	Moderate beneficial	Moderate beneficial	Moderate beneficial
18	Properties 42, 42a, 44 & 58 Glebe Road	20m	Restricted views of the existing A737 to the south east.	High	Moderate adverse	Moderate beneficial	Moderate beneficial	Moderate beneficial

Receptor		Distance (approx)	Nature of existing views	Sensitivity	Significance of impact			
					During construction	Post construction	Year 1	Year 15
19	Properties 13-43 Barrmill Road	20m	Open and oblique views of farmland and woodland to the east and north east. Elevated views of the existing A737.	High	Large adverse	Moderate adverse	Moderate adverse	Moderate beneficial
20	Properties 10a, 10b, 10c & 10d, Barrmill Road	30m	Views to the south west enclosed by residential properties. Restricted views of the A737 to the north east.	High	Large adverse	Moderate beneficial	Moderate beneficial	Moderate beneficial
21	Properties 2-76, Larch Terrace	40m	Views to the northwest of residential properties. Views to the south east of grassland and tall trees. Gaps in the vegetation provide views of the existing A737.	High	Large adverse	Moderate beneficial	Moderate beneficial	Moderate beneficial
22	1a, 2a, 3a, 4a, Rowan Avenue and 45-60, Montgomery Avenue	45m	Views are restricted to the north east, northwest and south west by residential properties. Views to the south east are of open grassland, trees and vegetation. Gaps in the trees and vegetation provide views of the existing A737.	High	Large adverse	Moderate beneficial	Moderate beneficial	Moderate beneficial
23	Children's play park, Larch terrace	15m	Views to the south east are of trees and vegetation. Gaps in the vegetation provide views of the existing A737. Views to the north east, northwest and south west are restricted by residential properties.	High	Moderate adverse	Moderate beneficial	Moderate beneficial	Moderate beneficial
24	Properties 1-12, Wardrop Terrace, 1-2	10m	Direct, elevated and oblique views of the existing A737 to the east and south east.	High	Very large adverse	Large adverse	Large adverse	Large adverse

Receptor		Distance (approx)	Nature of existing views	Sensitivity	Significance of impact			
					During construction	Post construction	Year 1	Year 15
	Wardrop Street and 32, 34, 36, 55 Head Street							
25	Properties 2-10, Aitken Drive	50m	Views to the east of the existing A737 and farmland. Views are restricted for lower floors.	High	Moderate adverse	Moderate adverse	Moderate adverse	Slight beneficial
26	Thomson of Beith	10m	Direct uninterrupted views of the existing A737 and farmland to the east.	Low	Moderate adverse	Slight adverse	Slight adverse	Slight adverse
27	Properties 14-32 & 71 Aitken Avenue	80m	Restricted views of the existing A737 to the east from upper floors.	High	Moderate adverse	Slight adverse	Slight adverse	Slight adverse
28	Properties 11-39, Crummock Gardens and Birchbank, Bigholm Road	20m	Combination of direct and restricted views of farmland and the existing A737 to the east.	High	Very large adverse	Slight adverse	Slight adverse	Slight adverse
29	Views from the road, A737	-	Views of open farmland to the east and south east. Views of residential properties to the east.	Low	Moderate adverse	Slight adverse	Slight adverse	Slight beneficial
30	Views from the road, Wardrop Street	-	Open views of agricultural land to the north and south. Views of residential properties to the east.	Low	Moderate adverse	Slight adverse	Slight adverse	Slight beneficial
31	Views from the road, Geilsland Road	-	Open views of agricultural land to the north and south. Views of residential properties and the existing A737 to the east.	Low	Moderate adverse	Slight adverse	Slight beneficial	Slight beneficial

Receptor		Distance (approx)	Nature of existing views	Sensitivity	Significance of impact			
					During construction	Post construction	Year 1	Year 15
32	Views from the road, Barrmill Road	-	Views of open agricultural land to east and west. To the north there are distant views of residential properties located within Beith.	Low	Moderate adverse	Slight adverse	Slight adverse	Slight beneficial

Appendix 9.1 Phase1 Habitat Survey Report

TRANSPORT SCOTLAND



Phase1 Habitat Survey Report

A737 Improvements at Beith

25000199/WP10/DOC-018

October 2014

INVESTORS IN PEOPLE | Gold

INVESTORS IN PEOPLE | Champion

Document Control Sheet

Project Name:	A737 Improvements at Beith
Project Number:	25000199
Report Title:	Phase 1 Habitat Survey Report
Report Number:	25000199/WP10/DOC-018

Issue Status/Amendment	**Prepared**	**Reviewed**	**Approved**
Rev 1	Name: Rhiannon Ferguson Signature:  Date: 26/10/14	Name: Richard Andrews Signature: Date: 27/10/14	Name: Jennifer Craig Signature: Date: 08/12/14
	Name: Signature: Date:	Name: Signature: Date:	Name: Signature: Date:
	Name: Signature: Date:	Name: Signature: Date:	Name: Signature: Date:
	Name: Signature: Date:	Name: Signature: Date:	Name: Signature: Date:

Contents

1 Introduction 1
1.1 Site description 1
1.2 Proposed works 1
1.3 Aims of survey 1
2 Legislative background 3
2.1 Legislation 3
2.2 Policies 3
3 Methodology 5
3.1 Summary of survey methods 5
3.2 Field study 6
4 Results 8
4.1 Desk study 8
4.2 Field Survey 9
5 Conclusions and recommendations 30
5.1 Summary 30
Appendix A 25000199/WP10/000/004 - Phase 1 Habitat Map

Figures

Figure 1: Pocket of amenity grassland west of the A737 10
Figure 2: Area of semi-improved grassland in southern section of the scheme 11
Figure 3: Area of marshy grassland west of Geilsland School grounds 12
Figure 4: Area of rosebay willowherb 13
Figure 5: Area within Old Spiers School grounds 13
Figure 6: Woodland bordering amenity grassland 14
Figure 7: Broadleaf woodland alongside Manrahead Farm 14
Figure 8: Coniferous trees bordering disused railway line 15
Figure 9: Area of scrub 16
Figure 10: Types of boundary 16
Figure 11: Area of bare ground bordering the B777 and the A737 17
Figure 12: Wet ditch in northern survey section 18
Figure 13: Area of standing water in disused railway line 18
Figure 14: Small unnamed burn 19

Figure 15: Tree line with bat potential (coordinates 235461, 653991) 22
Figure 16: Gorse Outcrop (coordinates 235575, 653958) 22
Figure 17: Mature tree line with bat potential (coordinates 235629, 653834) 23
Figure 18: Disused building with bat potential (coordinates 235520, 653772) 23
Figure 19: Japanese knotweed (coordinates 235366, 653875) 24
Figure 20: Specimen beech tree (coordinates 235381, 653896) 24
Figure 21: Mammal pathway (coordinates 235034, 653313) 25
Figure 22: Mature beech tree avenue (coordinates 234945, 653043) 25
Figure 23: Disused railway line (coordinates 234701, 653115) 26
Figure 24: Old Railway Bridge with bat roost potential (coordinates 234679, 653141) 26
Figure 25: Mature broadleaf tree line (coordinates 234519, 653003 to 234462, 652942) 27
Figure 26 : Mature beech tree (coordinates 234423, 652897) 27
Figure 27: Six standard ash trees (coordinates 234374, 653023) 28
Figure 28: Line of mature sycamores (coordinates 235188, 653052 to 235246, 653056) 28
Figure 29: Mammal hole (coordinates 235466, 653924) 29

Tables

Table 1: Habitat types recorded in the survey area 9

1 Introduction

1.1 Site description

Beith is a small town situated approximately 20 miles south-west of Glasgow, in the Garnock Valley area of North Ayrshire. The A737 trunk road bypasses Beith on its eastern edge. The survey encompassed the area of land to the east of the existing bypass (zone of influence) which consisted predominantly of semi-improved grassland with areas of marshy grassland and an area of mixed woodland (predominantly broadleaf). The survey area is well connected with hedgerows throughout the site and a disused railway line situated at the south-west of the site that acts as an ecological corridor. Powgree Burn is approximately 600m east of the scheme and is of good ecological potential.

Further details of the survey area and habitat types are located on Drawing No. 25000199/WP10/000/004 in Appendix A of this report for details.

1.2 Proposed works

The current A737 between Beith and Manrahead Roundabout consists of a single carriageway of varied geometric layout. As part of the Stage 2 DMRB assessment four improvement options are being considered in order to improve traffic flow and safety.

A detailed description of the scheme and each route Option is provided within Chapter 3 of the Stage 2 Environmental Impact Assessment.

1.3 Aims of survey

The Phase 1 habitat survey records vegetation present over large areas, which allows for effective classification of habitats.

The Phase 1 habitat survey report aims to:

- Identify existing records of protected species and other species of nature conservation importance that have been recorded within the survey area;
- Identify existing designated sites within 2km of the proposed scheme including sites of local, national and international importance;
- Identify and map habitat types within the survey area;

- Evaluate the nature conservation importance of the noted habitats and the survey area as a whole;
- Record any species or species potential found and make recommendations for further surveys.

2 Legislative background

2.1 Legislation

2.1.1 Conservation (Natural Habitats &c) Regulations 1994 (as amended)

In Scotland, the Habitats Directive is transposed through a combination of the Habitats Regulations 2010 (in relation to reserved matters) and the 1994 Regulations. The Regulations make it an offence (subject to exceptions) to deliberately capture, kill, disturb, or trade in the animals listed in Schedule 2, or pick, collect, cut, uproot, destroy, or trade in the plants listed in Schedule 4.

2.2 Policies

2.2.1 Scottish Planning Policy SPP 2010 – Landscape and Natural Heritage

This policy provides guidance on Government policies for the conservation and enhancement of Scotland's natural heritage within land use planning.

2.2.2 Planning Advice Note (PAN) 60 – Planning for Natural Heritage 2000

Provides advice on how development and the planning system can contribute to the conservation, enhancement, enjoyment and understanding of Scotland's natural environment and encourage developers and planning authorities to be positive and creative in addressing natural heritage issues.

2.2.3 UK Post-2010 Biodiversity Framework

The 'UK Post-2010 Biodiversity Framework' (July 2012) succeeds the UK BAP and 'Conserving Biodiversity – the UK Approach' with the purpose of setting an all-encompassing structure for action across the UK between now and 2020. The main aims of the framework are to: set out a shared vision and priorities for UK-scale activities, to identify priority work at a UK level and to facilitate the amalgamation of information on activity and outcomes across all countries of the UK.

2.2.4 Scotland's Biodiversity: It's in your Hands (2004)

There are five major objectives within this strategy. One of these objectives focusses on slowing down the loss of biodiversity and reversing previous losses through targeted action plans for species and habitats.

2.2.5 Ayrshire Local Biodiversity Action Plan (LBAP) 2001

The Ayrshire LBAP sets out a shared agenda for conservation action by identifying priorities that require joint action. The main aims of the LBAP are to:

- Protect and enhance the natural environment of Ayrshire and;
- To encourage local groups, organisations and individuals to work together, to conserve biodiversity.

The LBAP contains various Habitat and Species Action Plans. Habitats relevant to the scheme include farmland, grassland, wetland and woodland.

3 Methodology

3.1 Summary of survey methods

The surveys were undertaken within at the start of the field season between30 April and 27 May 2014. The surveys were conducted in accordance with the Joint Nature Conservation Committee's (JNCC) Handbook for Phase 1 Habitat Survey – A technique for environmental audit (1993) (revised print 2010)[1].

3.1.1 Surveyor information

A Phase 1 habitat survey was undertaken by the following Amey environmentalists:

- Ecologist Rhiannon Ferguson (Grad CIEEM) and;
- Landscape Design Officer Tracy Smith.

3.1.2 Desk study

In accordance with the Handbook for Phase 1 Habitat Survey, existing information relevant to Phase 1 habitat survey was sought on designated sites, species records and maps and descriptions of local wildlife interest.

3.1.3 Designated Sites

To ensure that requirements to conserve natural habitats and wild flora and fauna under the Conservation (Natural Habitats &c) Regulations 1994 (as amended) and the Wildlife & Countryside Act 1981 (as amended) are considered, a search on the Multi-Agency Geographic Information for the Countryside (MAGIC, 2014)[2] was undertaken to determine the presence of local, national and internationally designated sites within 2km of the proposed scheme. A search was also carried out for any Special Areas of Conservation (SAC), candidate SAC (cSAC) or provisional SAC (pSAC) sites within 30km with bats as a qualifying interest.

3.1.4 Protected species

Information on protected species was gathered from the following sources:

[1] Joint Nature Conservation Committee's (JNCC) Handbook for Phase 1 Habitat Survey – A technique for environmental audit (1993) (revised print 2010): http://jncc.defra.gov.uk/PDF/pub10_handbookforphase1habitatsurvey.pdf

[2] Multi-Agency Geographic Information for the Countryside (MAGIC, 2014): http://www.magic.gov.uk/

- Scottish Natural Heritage (SNH) "Interactive Map" [3]
- Bat records from North Ayrshire Council Ranger Service
- The distribution of local badger setts from The Scottish badgers organisation[4]
- Great Crested Newt records from the Amphibian and Reptile Conservation Trust.

3.1.5 Additional information sources

The following background documents and information sources were referred to for further information on protected species and habitat action plans:

- Amey STAG report, A737 at Beith, 2014[5]
- Scottish Natural Heritage Landscape Character Assessment[6]
- North Ayrshire Council Local Biodiversity Action Plan (LBAP)[7]
- Field studies council identification guides.

3.2 Field study

The survey area extended approximately 500m from the proposed routes and was undertaken in a systematic manner mapping all habitat types, boundaries, wildlife field signs and any other notable features. The proposed scheme (four options) is located at the Beith town bypass, south-east of Beith in North Ayrshire between approximate National Grid Reference (NGR) NS 35360 54111 and NS 34306 52986.

All habitats and notable features were recorded electronically on site using ArcPAD Geographical Information System (GIS) software on a tablet PC (Go-Book). Points were digitised in the software on site by a Bluetooth Global Positioning System (GPS) for accurate positioning. The site data was then brought into a master database on returning to the office and was then analysed using ArcMap GIS software. All notable features were photographed and included within this report.

[3] Scottish Natural Heritage "Interactive Map": http://www.snh.gov.uk/publications-data-and-research/snhi-information-service/map/

[4] The Scottish badgers organisation: http://www.scottishbadgers.org.uk/

[5] Amey STAG report, A737 at Beith, 2014

[6] Scottish Natural Heritage Landscape Character Assessment: http://www.snh.gov.uk

[7] North Ayrshire Council Local Biodiversity Action Plan (LBAP)

Vegetation and wildlife habitats surrounding the proposed scheme are shown on Drawing No. No. 25000199/WP10/000/004 in Appendix A of this report. Coordinates have been used in the report to show the location of the descriptive Target Notes (TN) that accompanies the drawings.

3.2.1 Habitat Suitability Index

The Habitat suitability Index (HSI) for the Great Crested Newt (GCN) was developed by Oldham *et al* (2007)[8] for evaluating the pond habitat quality and likelihood of presence of great crested newts in order to inform the need for further surveys to confirm presence and determine the population of GCN. An HSI was undertaken on the area of standing water within the disused railway line to determine the likelihood of GCN being present. The railway line is located between coordinates (approx.) 234634, 653220 and 234877, 652947. There were ten Suitability Indices (SI) assessed from both observation on site and from desk study information. The pond was observed and three net sweep samples were taken to assess the invertebrate diversity and tolerance level.

To calculate the overall suitability index, a geometric mean of ten suitability indices is calculated:

HSI = (SI1 x SI2 x SI3 x SI4 x SI5 x SI6 x SI7 x SI8 x SI9x SI10)1/10

HSI Suitability is determined from the result as follows:

- <0.5 = poor
- 0.5-0.59 = below average
- 0.6- 0.69 = average
- 0.7 – 0.79 = good
- >0.8 excellent

3.2.2 Survey Constraints

Although the drawing which accompanies this report has been produced with the intention of indicating and classifying the occurrence of semi-natural habitats, it is not to be regarded as a definitive representation of the conservation value or interest of any piece of land. In particular, the absence of any symbol such as colour code or target symbol should not be taken as denoting lack of conservation value.

[8] Oldham R.S., Keeble J., Swan M.J.S. & Jeffcote M. (2000). Evaluating the suitability of habitat for the Great Crested Newt (Triturus cristatus). Herpetological Journal 10 (4), 143-155. Available at http://www.narrs.org.uk/documents/HSI%20guidance.pdf

4 Results

4.1 Desk study

4.1.1 Designated sites

A search on the MAGIC database revealed one designated site within 2km of the proposed scheme – Trearne Quarry (SSSI) is approximately 1.5km east of the scheme extents, designated for lower limestone formation.

4.1.2 Protected species

Badgers

The surrounding habitat was thought to be suitable for badgers, however from the sources used no records of badger setts were found. A small number of badger casualties have been recorded out with the scheme extents.

Bats

There are numerous records of bat species within the survey area and within the surrounding area, predominantly common pipistrelle *Pipistrellus pipistrellus* and soprano pipistrelle *Pipistrellus pygmaeus*. Previous records also suggest that a roost may be present within mature trees at Spiers school grounds. There is also known to be a previous (2008-2010) common pipistrelle roost within the disused railway bridge.

Ornithological value (breeding and wintering birds)

The Ayrshire LBAP includes specific action plans for the following bird species: black grouse *Tetrao tetrix,* corncrake *Crex crex,* hen harrier *Circus Cyaneus,* lesser whitethroat *Sylvia curruca* and song thrush *Turdus philomelos.*

The "Wintering Bird Survey Report – A737 Road Improvements" issued in March 2014 summarises that the site provides non-breeding habitat for at least 32 species of bird, 15 of which are of noteworthy conservation status, and two of which are listed in Schedule 1 of the Wildlife and Countryside Act 1981(as amended). It was determined that the site contains a non-breeding bird assemblage of county importance.

Otter

The most suitable habitat is Powgree Burn which is approx. 600m east of the scheme. There are no previous records of otter here; however there are records within the wider area.

Water vole

There are only a small number of historic records of water vole in the wider area.

Great crested newts (GCN)

The Amphibian and Reptile Conservation Trust found no previous records of GCN within the Beith area.

4.2 Field Survey

4.2.1 Flora

The following habitat types were recorded within the survey area and are highlighted in Table 1 below.

Table 1: Habitat types recorded in the survey area

Amenity grassland	Improved grassland
Arable land	Marshy grassland
Bare ground	Mixed plantation woodland
Broadleaved scattered trees	Parkland and scattered trees
Buildings	Scrub
Coniferous plantation woodland	Semi-natural woodland
Dense scrub	Species-poor hedge
Fence	Species-rich hedge
Standing water	Standing water
Tall ruderal	Running water
Wall	Semi-improved grassland

Amenity grassland

There are three small pockets of amenity grassland within the survey area consisting of one circular area within Manrahead roundabout, one patch bordering a residential area (Figure 1) and one section within the woodland.

Figure 1: Pocket of amenity grassland west of the A737

Arable land

There are two areas of arable land, one in the middle of the survey area and one north of Manrahead farm. These areas of land appeared to be ploughed grassland and are likely to be used for silage.

Improved grassland

There are two areas of improved grassland within the survey area. There is a small section bordering part of the disused railway line and another area bordering the west side of the B706 (Marshland sports field). See Figure 8 below.

Semi-improved grassland

Semi-improved grassland is the dominant habitat type within the survey area. The grassland is interspersed with common reed plants and meadow buttercup *Ranunculus acris.* See Figure 2 below.

Figure 2: Area of semi-improved grassland in southern section of the scheme

Unimproved grassland

There is one small area of unimproved grassland (contains a diversity of species) within the northern section of the survey area.

Marshy grassland

Overall the survey area is flat and prone to water retention. The marshy areas are predominantly in the northern section of the survey area (Figure 3). There are also some small wet ditches located within this area.

Figure 3: Area of marshy grassland west of Geilsland School grounds

Tall ruderal

There are four areas of tall ruderal vegetation within the site, with some located in the field margins and other forming patches within the field or under trees.

These areas consist of common hogweed *Heracleum sphondylium*, common dock *Rumex obtusifolius*, nettle *Urtica dioica*, dandelion *Taraxacum officinale*, cow parsley *Anthriscus sylvestris* and rosebay willow herb *Chamerion angustifolium.* See Figure 4 below.

Figure 4: Area of rosebay willowherb

Parkland and scattered trees – mixed

Parkland and scattered trees form areas within the old Spiers grounds and the current Geilsland school grounds. See Figure 5 below.

Figure 5: Area within Old Spiers School grounds

Mixed woodland

There is a large area of mixed woodland in the middle of the survey area, surrounding Spiers Old School grounds (Figure 6).

Figure 6: Woodland bordering amenity grassland

Broadleaved

There is a small linear section of broadleaf woodland alongside Manrahead Farm (Figure 7).

Figure 7: Broadleaf woodland alongside Manrahead Farm

Coniferous woodland

There is an area of coniferous woodland bordering the disused railway line (Figure 8) and a small patch within Geilsland school grounds.

Figure 8: Coniferous trees bordering disused railway line

Scrub

There are some small areas of scrub within the survey area, all of which are in the southern half. There is a small area of willow *Salix Sp.* and hawthorn *Crataegus monogyna* beside buildings bordering the B706. There is an area of scrub lining the disused railway, consisting of hawthorn and willow. There is a small patch on the west side of the A737 consisting of dogwood *Cornus sanguinea*, willow, snowberry *Symphoricarpos albus* and honeysuckle *Lonicera nitida*. There is also a line of scattered hawthorn bordering the road north of Manrahead roundabout. See Figure 9 below.

Figure 9: Area of scrub

Boundaries

The survey area is segmented by various boundaries including defunct and intact hedgerows (mainly hawthorn); different types of fencing, stone dyke walls and in some areas there are a mixture of boundaries. Dry stone dyke walls provide an important habitat for wildlife and support lichen colonies. See Figure 10.

Figure 10: Types of boundary

Bare ground/natural other exposure

In the northern section of the survey area there is a small area of bare ground bordering the B777 and the A737 (Figure 11). There is a small area of bare ground west of Geilsland school grounds. There is also a strip of bare ground near Manrahead roundabout.

Figure 11: Area of bare ground bordering the B777 and the A737

Buildings

There are various farm/residential buildings throughout the survey area. There is also an area of buildings belonging to Geilsland School.

Standing water

There are wet ditches within the marshy grassland (Figure 12), as well as standing water within the disused railway line (Figure 13). The water level appears to vary seasonally.

Figure 12: Wet ditch in northern survey section

Figure 13: Area of standing water in disused railway line

Running water

There is a small unnamed burn that flows along the western edge of the woodland (Figure 14).

Figure 14: Small unnamed burn

4.2.2 Fauna

The phase 1 habitat report highlights the potential of the noted habitats to support certain protected species, and a summary is provided below. Further details are provided in the species reports within Appendix B of the Stage 2 Environmental Impact Assessment (EIA).

Badger

The surrounding habitat was thought to be favourable for badgers as there was good connectivity, wooded areas and open areas of grassland for foraging. Some mammal pathways and a mammal hole (large enough for badger) were noted in the survey area. Refer to Figures 21 and 29 (target notes 5 and 9).

Bats

The habitats within the survey area have good potential to support bat species. The area is also well connected with tree lines and hedgerows providing bats with flight paths and feeding corridors. Roosting potential was noted within some of the buildings on site, some mature trees and within the old railway bridge. Refer to Figures 15, 17, 18 and24.

Wintering and breeding birds

The wintering bird survey was undertaken prior to the Phase 1 habitat survey and determined that the site contained a non-breeding bird assemblage of county importance. The survey area also provides good habitats to support breeding birds including wooded areas, hedgerows, long grassland, scrub and buildings.

Great crested newts

A low diversity of pollutant tolerant invertebrates was recorded, suggesting that the water is of poor quality. The water is likely to have low levels of oxygen due to the presence of large amounts of algae as well as possible pollution from agricultural runoff. Using the HSI indices the HSI was calculated as follows:

HSI = (0.5 x 0.9 x 0.5 x 0.33 x 1 x 0.67 x 1 x 0.01 x 1x0.9)1/10

= 0.46 - poor

Otter

The habitat within the survey area is unfavourable for otters; the disused railway line may be used as a commuting or feeing corridor however it is unlikely to be used for breeding activity due to the poor water quality and foraging opportunities. The closest main water course is Powgree Burn (approx. 600m east) which has the potential to support otter.

Water vole

There is a network of wet ditches within the northern section of the survey area and a small area of running water which have the potential to support water vole. Powgree Burn (approx. 600m east) also has the potential to support water vole.

Reptiles

Reptiles were not considered as part of the survey as the surrounding habitat is unfavourable due to the presence of livestock and farm machinery, the marshy nature of the area and the lack of basking spots.

4.2.3Target Notes (TN)

TN	Description
1	Hare *Lepus europaeus* sighting
2	**Figure 15:** Tree line with bat potential (coordinates 235461, 653991)
3	**Figure 16:** Gorse Outcrop (coordinates 235575, 653958)

TN	Description
4	 **Figure 17:** Mature tree line with bat potential (coordinates 235629, 653834)
8	 **Figure 18:** Disused building with bat potential (coordinates 235520, 653772)

TN	Description
6	 **Figure 19:** Japanese knotweed (coordinates 235366, 653875)
7	 **Figure 20:** Specimen beech tree (coordinates 235381, 653896)

TN	Description
9	 **Figure 21:** Mammal pathway (coordinates 235034, 653313)
10	 **Figure 22:** Mature beech tree avenue (coordinates 234945, 653043)

TN	Description
11	**Figure 23:** Disused railway line (coordinates 234701, 653115)
12	**Figure 24:** Old Railway Bridge with bat roost potential (coordinates 234679, 653141)

TN	Description
13	 **Figure 25:** Mature broadleaf tree line (coordinates 234519, 653003 to 234462, 652942)
14	 **Figure 26 :** Mature beech tree (coordinates 234423, 652897)

TN	Description
15	 **Figure 27:** Six standard ash trees (coordinates 234374, 653023)
18	 **Figure 28:** Line of mature sycamores (coordinates 235188, 653052 to 235246, 653056)

TN	Description
5	**Figure 29:** Mammal hole (coordinates 235466, 653924)

5 Conclusions and recommendations

5.1 Summary

5.1.1 Designated sites

There is one designated site located within 1.5km from the four proposed scheme options and no SAC's, cSACs or pSAC's with bats as a qualifying interest are located within 30km. The designated site will not be impacted as the scheme due to distance; therefore no mitigation is required.

5.1.2 Habitats and protected species

The four proposed options pass through various habitats and have varying amounts of land take. The main habitat types which will be impacted upon are arable land, unimproved grassland, marshy grassland, standing water and semi-improved grassland. The improved, semi-improved, unimproved and marshy grassland is mainly used for grazing horses and other livestock.

The surrounding habitat was thought to be favourable for badgers as there was good connectivity, wooded areas and open areas of grassland for foraging. Some mammal pathways and a mammal hole were noted in the survey area. A badger survey was undertaken simultaneously with the phase 1 habitat and no definitive signs of badger were recorded; however a pre-construction survey would be recommended to ensure no changes have occurred.

The habitats within the survey area have good potential to support bat species. The area is also well connected with tree lines and hedgerows providing bats with flight paths and feeding corridors. Roosting potential was noted within some of the buildings on site, some mature trees and within the old railway bridge. Considering these findings a bat transect survey was recommended to record the presence/absence and distribution of different bat species throughout the site. The transect surveys were undertaken within the optimum season on the 25/06/14, 21/07/14, 06/08/14 and the 07/08/14.

The wintering bird survey was undertaken prior to the phase 1 habitat survey and determined that the site contained a non-breeding bird assemblage of county importance. The survey area also provides good habitats to support breeding birds including wooded areas, hedgerows, long grassland, scrub and buildings. Following these findings a breeding bird survey was also recommended and completed on 26 June and 22uly 2014.

Powgree Burn and the surrounding habitat provides optimal conditions for otter and water vole .The habitat within the survey area contains a network of wet ditches, a larger area of standing water and a small area of running water; all of which are suitable for water vole. Considering this an otter and water vole survey was recommended and completed on 7 and 8 October 2014.

Appendix A Drawing No. 25000199/WP10/000/004- Phase 1 Habitat Map

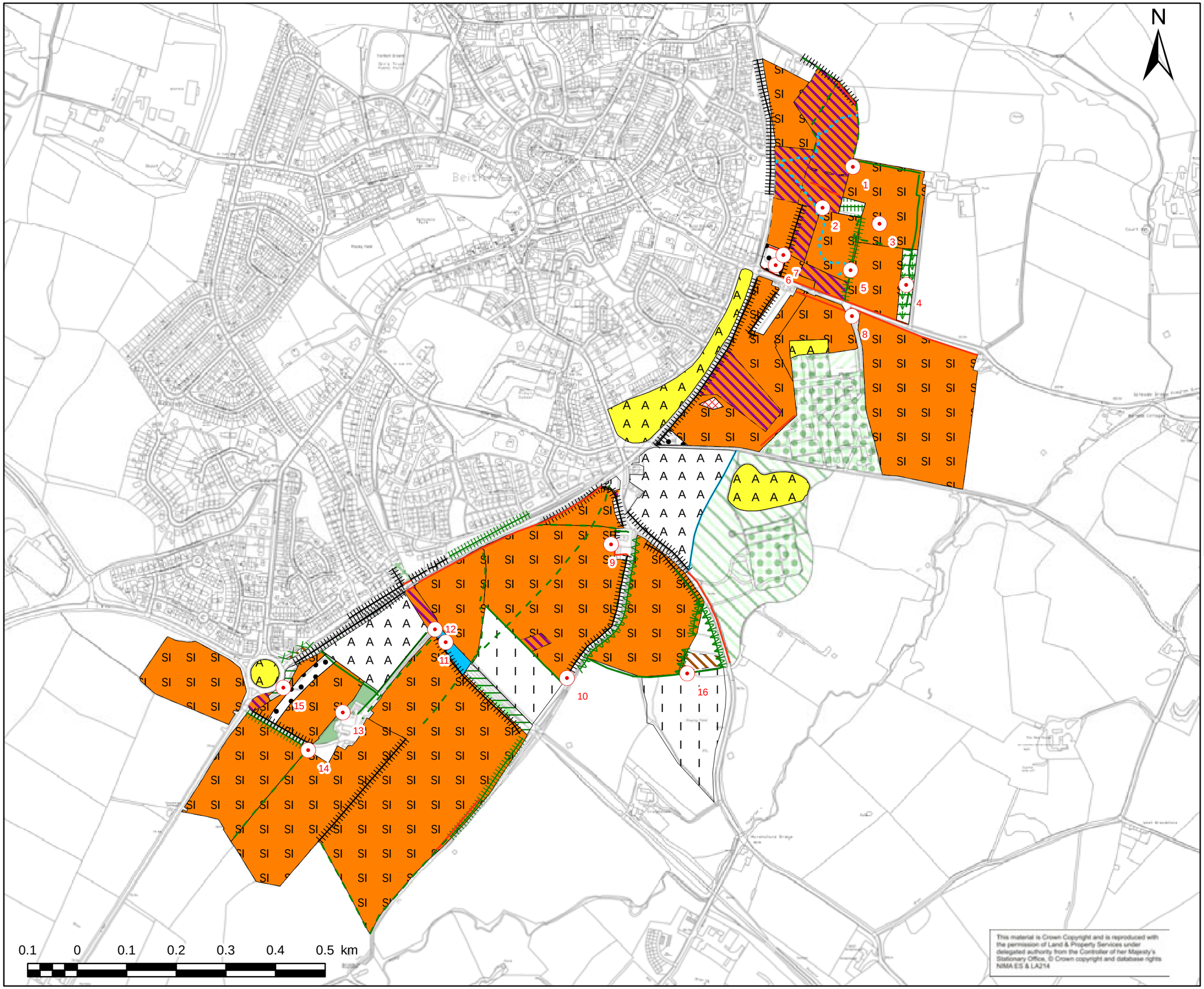

Legend

- Target note
- A1.1.1 Broadleaved woodland - semi-natural
- A1.2.2 Coniferous woodland - plantation
- A1.3.2
- A2.1 Scrub - dense/continuous
- A2.2 Scrub - scattered
- A3.3 Parkland & Scattered trees - mixed
- A2.2 Scrub - scattered
- A3.2 Parkland & Scattered trees - coniferous
- B2.1 Neutral grassland - unimproved
- B2.2 Neutral grassland - semi-improved
- B4 Improved grassland
- B5 Marsh/marshy grassland
- B6 Poor semi-improved grassland
- C3.1 Other - tall ruderal
- E1.7 Bog - wet modified bog
- G1 Standing water
- I1.4.2 Natural other exposure - basic
- J1.2 Cultivated/disturbed land - amenity grassland
- J2 Arable
- J2.1.2 Boundaries intact hedge - species-poor
- J2.3.1 Boundaries hedge & trees - native species-rich
- J2.3.2 Boundaries hedge & trees - species-poor
- J4 Bare ground
- G2 Running water
- Wet Ditch
- J2.1.1 Boundaries intact hedge - native species rich
- J2.1.2 Boundaries intact hedge - species-poor
- J2.2.2 Boundaries defunct hedge - species poor
- J2.3.1 Boundaries hedge & trees - native species-rich
- J2.3.2 Boundaries hedge & trees - species-poor
- J2.4 Boundaries - fence
- J2.5 Boundaries - wall

Rev	Revision Details	Chkd	Appd	Date

Drawn : ACT	Preliminary ✓
Design : RC	For Comment
Chkd : RC	For tender
Appd : -	For construction
Date : Sep 2014	As constructed
	Other

amey
www.amey.co.uk

Client : TRANSPORT SCOTLAND

Project Name :

A 737 Beith Improvement Works

Drawing Title :

Phase 1 Habitat Survey

Original Drawing Size :	A3
Scale : 1 : 7,000	Dimensions :

Drawing No	Rev
25000199/WP10/000/004	R0

This material is Crown Copyright and is reproduced with the permission of Land & Property Services under delegated authority from the Controller of her Majesty's Stationary Office. © Crown copyright and database rights NIMA ES & LA214

Appendix 9.2 Badger survey report

TRANSPORT SCOTLAND



Badger survey report

A737 Improvements at Beith

Co25000199 /Co25000199/WP11-ES-BR Revision 1

December 2015

INVESTORS IN PEOPLE | Gold

INVESTORS IN PEOPLE | Champion

amey

Document Control Sheet

Project Name:	A737 Improvements at Beith
Project Number:	Co25000199
Report Title:	Badger survey report
Report Number:	Co25000199/WP11-ES-BR

Issue Status/Amendment	**Prepared**	**Reviewed**	**Approved**
[Enter details of amendment]	Name: Lorna McRae Signature: Date: 23/4/15	Name: Melanie Roxburgh Signature:  Date: 23/04/15	Name: Andrew Warwick Signature: Date: 08/01/16
	Name: Signature: Date:	Name: Signature: Date:	Name: Signature: Date:
	Name: Signature: Date:	Name: Signature: Date:	Name: Signature: Date:
	Name: Signature: Date:	Name: Signature: Date:	Name: Signature: Date:

Contents

1 Introduction 2
1.1 Study area 2
1.2 Proposed works 2
1.3 Aims 2
2 Legislative background 3
2.1 Protection of Badgers Act 1992 3
3 Methodology 4
3.1 Surveyor information 4
3.2 Desk Study 4
3.3 Field survey 4
4 Results 6
4.1 Desk study 6
4.2 Field survey 6
4.3 Limitations 7
5 Evaluation of results 8
5.1 Summary 8
5.2 Potential impacts 8
6 Conclusions and Recommendations 9
7 References 10

Photographs

Photograph 1: Example of an area of marshland in the study area 7

1 Introduction

1.1 Study area

Beith is a small town situated approximately 20 miles south-west of Glasgow, in the Garnock Valley area of North Ayrshire. The A737 Trunk Road bypasses Beith on its eastern peripheral. The transect surveys encompassed an area of land east of the existing bypass (zone of influence) which consists predominantly of semi-improved grassland with areas of marshy grassland and an area of mixed woodland (predominantly broadleaf). The survey area is well connected with hedgerows throughout the site and a disused railway line situated at the south-west of the site that acts as an ecological corridor.

1.2 Proposed works

The Scheme proposes to alter the existing A737 between Beith (at the B777 Wardrop Street junction) and Manrahead Roundabout. The approved design going forward for construction includes a new roundabout at Wardrop Street junction with a new road built offline east of the existing A737, through agricultural land connecting to another new roundabout at Barmill Road Junction, the construction also includes new side roads built off the roundabout to connect to existing side streets, new footways/cycle ways, a footbridge for pedestrians and cyclists, and three SUDS basins for drainage. A detailed description is given within the 'A737 Improvements at Beith - Environmental Statement, Chapter 2 The Project and Alternative Considered", the design is shown in Drawing 25000199-100-123.

1.3 Aims

This survey report aims to assess the level of badger activity within the survey area to inform the Ecology and Nature Conservation Chapter within the Environmental Statement, with emphasis on field boundaries, hedgerows, embankments and areas of woodland. Records were made of any potential badger field signs, including footprints, pathways, dung pits, latrines, guard hairs on vegetation/fences, snuffle holes, feeding remains, scratching posts and setts.

2 Legislative background

2.1 Protection of Badgers Act 1992

Badger and their setts are protected under the Protection of Badgers Act 1992, making it an offence to:

- Wilfully kill, injure, take or attempt to kill, injure or take a badger;
- Possess a dead badger or any part of a badger;
- Cruelly ill-treat a badger;
- Use badger tongs in the course of killing, taking or attempting to kill a badger;
- Dig for a badger;
- Sell or offer sale or control of live badger;
- Mark, tag or ring a badger;
- Knowingly cause or permit unlawful acts relating to badger;
- Interfere with a badger sett by intentionally or recklessly causing or allowing:
    - Damaging a sett or any part there of,
    - Destroy a sett,
    - Obstructing access to a sett,
    - Causing a dog to enter a sett,
    - Disturbing a badger while occupying a sett.

3 Methodology

3.1 Surveyor information

A badger *Meles meles* survey was undertaken by the following Amey Ecologists:

- Senior Environmentalist Melanie Roxburgh (MIEnvSc)
- Assistant Environmentalist Lorna McRae (GradCIEEM).

3.2 Desk Study

A desk study was carried out to ascertain if badger had been identified in the area previously, and to establish an understanding of the surrounding environmental to identify any suitable habitat. The following resources were used:

- Amey, *Improvements at Beith, Stage 2 Environmental Impact Assessment – Badger Survey Report* (Ref 1.1)
- Scottish Natural Heritage Website (Ref 1.2);
- The Scottish Badgers Website and desk study service (Ref 1.3);
- The Multi-Agency Geographic Information for the Countryside (MAGIC) Website (Ref 1.4);
- Road kill data (badger ORCID database) (Ref 1.5).

3.3 Field survey

The badger survey was carried out in accordance with DMRB Volume 10, Section 4, Part 2 HA59/92 – Mitigating against effects on badgers (Ref 1.6), and The Scottish Badgers survey guidance (Ref 1.7). The survey area extended 300-500m east of the existing A737 and focussed on primary areas such as field boundaries, hedgerows and an area of woodland referred to as Spier's Old School Grounds.

The surveys were conducted in the optimum spring survey period; 12 March and 14 April 2015. Any potential badger field signs were recorded using a "go-book", global positioning system (GPS) and Arc Pad geographical information system (GIS) software.

The area was systematically checked for badger field signs.

Badgers often use the same routes to navigate their territory, and move between setts, foraging areas and latrines. This results in defined pathways which can be followed to discover further field signs such as setts or foraging areas.

Badgers are the only animals in Britain to use an open dung pit to deposit their droppings. Where there are a number of these dung pits, it is referred to as a latrine. A latrine can often indicate that a sett is close, or the territory boundary of the clan.

Guard hairs are a distinctive field sign of badgers, found in and around the entrance of a sett, or on vegetation/fences, the oval shape of a guard hair is unique to badgers, coupled with the characteristic colouring of white with a dark band below the tip make badger hair a definitive field sign.

Badgers have a varied diet which includes mammals, birds, worms, reptiles, insects, berries, seeds, roots and crops. Foraging for these foods leaves distinct snuffle holes in the ground.

Setts can be identified as one of four types – main setts, annexe setts, subsidiary setts, and outlier setts. Generally a territory will contain one main sett, one annexe sett, one subsidiary setts and several outlier setts.

Main setts are used continuously throughout the year, and for breeding purposes. They have several entrances with large spoil heaps and distinctive pathways to the surrounding area and other entrances.

Annexe setts are usually found quite close to the main sett and are well connected to the main sett by a worn pathway; these setts are used most of the year.

Subsidiary setts also have several entrances, and although associated with the main sett by a pathway, it is less utilised than annexe setts and used on a seasonal basis.

Outlier setts usually only have a single entrance and are used intermittently during the year. Generally, there are no obvious pathways connecting them to other setts. Outliers can often be inhabited by rabbits *Oryctolagus cuniculus* or fox *Vulpes vulpes* when not occupied by badger.

4 Results

4.1 Desk study

The purpose of the desk study was to identify whether any badger activity had previously been recorded in the surrounding area and to gain an understanding of the surrounding environment.

- Two incidents of badger roadkill were identified, both on the A737 (2.7km to the south (October 2012), 3.2km to the north (March 2013)).
- Scottish Natural Heritage's Interactive map showed presence of badger at Speirs Old School ground (NGR NS 35316 53241), this data is from 'Species within North Ayrshire from 1984- present', provided by North Ayrshire Countryside Ranger Service which recorded 'casual observations' of all species (721 species have been recorded, including 5 badger identifications).
- The previous survey at Stage 2 EIA did not identify any definitive signs of badger in the study areas.

The desk study suggests that although there have not been any definitive signs identified within the survey area, that badgers may be present in the wider surroundings.

4.2 Field survey

The habitat surrounding the Scheme does present some favourable habitat for badger, incorporating suitable foraging areas (arable fields with hedgerows) and woodland providing areas for setts.

There is also a significant area that can be described as marshland, therefore not ideal for setts and not ideal habitat for foraging (Photograph 1).

Photograph 1: Example of an area of marshland in the study area

During the survey a number of small mammal field signs were identified, however, there were no definitive signs of badger noted.

4.3 Limitations

The only minor limitation was sub-optimal survey conditions on 12 March 2015, with rainfall and high wind speed which made any field signs harder to identify.

5 Evaluation of results

5.1 Summary

SNH have previously identified badger in the area and road kill has been sighted in the wider area.

No badger field signs were recorded in the survey area during either survey.

5.2 Potential impacts

As no badger field signs were recorded within the study area it is concluded that the area is not utilised by badgers for either foraging or setts and therefore, no impacts upon badger as a result of the scheme are expected.

6 Conclusions and Recommendations

The survey area presented favourable habitat for badger, with woodland for shelter and hedgerows and arable fields for foraging.

The badger surveys carried out 12 March and 14 April 2015 did not identify any definitive signs of badger. This may be a consequence of the presence of a significant area of marshland which is not optimal for foraging, a strong presence of horses in the northern extent of the survey area, and the proximity of the town of Beith and other human disturbances (i.e. farm machinery and cars) which may discourage badgers from the immediate area.

Given the identification of badger by the North Ayrshire Countryside Ranger Service (Species within North Ayrshire from 1984-present) and the badger road kill in the area, a pre-construction survey should be carried out to identify any new activity and ensure the scheme has no impact on badgers. However, as both records of are over 2km there is no consideration for mammal fencing installation on the new road.

Should a sett be identified at the pre-construction survey, SNH advice should be sought. SNH states that development within 30m of badger sett could result in interference to the sett (i.e. by blocking entrances and/or causing disturbance to the badgers). Dependant on construction methods, this disturbance radius can be increased (eg blasting would cause disturbance significantly further).

Based on the findings in this survey, and taking previous surveys into account, the Scheme is unlikely to have an effect on the local badger population, however it is recommended that a pre-construction survey be undertaken to confirm the absence of activity immediately prior to works commencing.

7 References

1.1 AMEY, *Stage 2 Environmental Impact Assessment, A737 at Beith*, 2014

1.2 SCOTTISH NATURAL HERITAGE, Website, available from http://www.snh.gov.uk/publications-data-and-research/snhi-information-service/map/, accessed on 23 April 2015

1.3 SCOTTISH BADGER TRUST, available from Website http://www.scottishbadgers.org.uk/, accessed 23 April 2015

1.4 THE MULTI-AGENCY GEOGRAPHIC INFORMATION FOR THE COUNTRYSIDE (MAGIC), Website available from http://magic.defra.gov.uk/MagicMap.aspx, accessed on 23 April 2015

1.5 BADGER ORCID DATABASE, available from https://www.google.com/fusiontables/data?docid=12Rf_QDrqGkbs84Yl0r7f5k7cOi6xZkvJ7y1xuhkn#map:id=3, accessed 23 April 2015

1.6 DESIGN MANUAL FOR ROADS AND BRIDGES (DMRB), *Volume 10, Section 4, Part 2 HA59/92 – Mitigating against effects on badgers* available from http://www.standardsforhighways.co.uk/ha/standards/dmrb/vol10/section4/ha5992.pdf, accessed 23 April 2015

1.7 SCOTTISH BADGERS, *Badger Surveying*, 2013, available from http://scottishbadgers.org.uk/badger-surveying.asp, accessed 23 April 2015

Appendix 9.3 Bat survey report

TRANSPORT SCOTLAND

Bat survey report

A737 Improvements at Beith

Co25000199/001 Revision 1

December 2015

INVESTORS IN PEOPLE | Gold

INVESTORS IN PEOPLE | Champion

Document Control Sheet

Project Name:	A737 Improvements at Beith
Project Number:	Co25000199
Report Title:	Bat survey report
Report Number:	001

Issue Status/Amendment	**Prepared**	**Reviewed**	**Approved**
[Enter details of amendment]	Name: Lorna McRae Signature: Date: 20/10/15	Name: Melanie Roxburgh Signature: Date: 26/11/15	Name: Andrew Warwick Signature: Date: 16/12/15
	Name: Signature: Date:	Name: Signature: Date:	Name: Signature: Date:
	Name: Signature: Date:	Name: Signature: Date:	Name: Signature: Date:
	Name: Signature: Date:	Name: Signature: Date:	Name: Signature: Date:

Contents

1 Introduction 1
1.1 Study area 1
1.2 Proposed works 1
1.3 Aims 1
2 Legislative background 2
3 Methodology 3
3.1 Survey information 3
3.2 Desk Study 3
3.3 Field study 3
4 Results 5
4.1 Desk study 5
4.2 Field study 6
4.3 Limitations 15
5 Evaluation of results 16
5.1 Summary 16
5.2 Potential impacts 18
6 Recommendations and mitigation 20
7 References 21

Appendix A Figure 1

Photographs

Photograph 4:1: Category 1 tree south of Spier's Old School Ground 12
Photograph 4:2: Cracks and holes in category 1 tree 13
Photograph 4:3: Hole in category 1 tree 14
Photograph 4:4: Various cracks and holes in category 1 tree 15
Photograph 5:1: Western side of Spier's Old School Ground which serves as a flight corridor 17
Photograph 5:2: Disused railway line and bridge 18

Tables

Table 4:1: Weather conditions form transect 1 7
Table 4:2: Bat activity recorded throughout transect 1 7
Table 4:3: Weather conditions for transect 2 8
Table 4:4: Bat activity recorded throughout transect 2 8
Table 4:5: Weather conditions for transect 3 9
Table 4:6: Bat activity recorded throughout transect 3 9
Table 4:7: Weather conditions for transect 4 10
Table 4:8: Bat activity recorded throughout transect 4 10

1 Introduction

1.1 Study area

Beith is a small town situated approximately 20 miles south-west of Glasgow, in the Garnock Valley area of North Ayrshire. The A737 Trunk Road bypasses Beith on its eastern peripheral. The transect surveys encompassed an area of land east of the existing bypass (zone of influence) which consists predominantly of semi-improved grassland with areas of marshy grassland and an area of mixed woodland (predominantly broadleaf). The survey area is well connected with hedgerows throughout the site and a disused railway line situated at the south-west of the site that acts as an ecological corridor.

1.2 Proposed works

The Scheme proposes to alter the existing A737 between Beith (at the B777 Wardrop Street Junction) and Manrahead Roundabout. The approved design going forward for construction includes a new roundabout at Wardrop Street Junction with a new road built offline east of the existing A737, through agricultural land connecting to another new roundabout at Barmill Road Junction, the construction also includes new side roads built off the roundabout to connect to existing side streets, new footways/cycle ways, a footbridge for pedestrians and cyclists, and three SUDS basins for drainage. A detailed description is given within the 'A737 Improvements at Beith - Environmental Statement, Chapter 2 The Project and Alternative Considered", the design is shown in Drawing 25000199-100-123.

1.3 Aims

Bat surveys were conducted to inform the Ecology and Nature Conservation Chapter within the Environmental Statement for the A737 Improvements at Beith scheme. The aim of the survey is to establish the bat activity and species occupying the area, and identifying potential roosts which may be impacted. The habitat was assessed as medium quality for bats within the Improvements at Beith, Stage 2 Environmental Impact Assessment (Ref 1.1), and on this basis, three dusk and one dawn transect surveys were carried out.

2 Legislative background

The key legislation protecting bats is the Conservation (Natural Habitats &c.) Regulations 1994 (as amended), making it a criminal act to:

- Deliberately capture, injure or kill a bat
- Intentionally or recklessly disturb a bat in its roost or deliberately disturb a group of bats.
- Damage or destroy a bat roosting place (even if bats are not occupying the roost at the time)
- Possess or advertise/sell/exchange a bat (dead or alive) or any part of a bat
- Intentionally or recklessly obstruct access to a bat roost.

3 Methodology

3.1 Survey information

The bat transect surveys were carried out by the following Amey ecologists:

- Senior Environmentalist Melanie Roxburgh (MIEnvSc) and;
- Assistant Environmentalist Lorna McRae (Grad CIEEM)

Surveys were carried out in accordance with Bat Surveys, Good Practice Guidelines, 2nd Edition 2012 (Ref 2).

3.2 Desk Study

In order to gain an understanding of the surrounding ecology and the potential for bat activity and likely species present, the following sources of information were studied:

- Amey, *Improvements at Beith, Stage 2 Environmental Impact Assessment - Bat Survey Report*
- Ayrshire Joint Planning Steering Group, *Ayrshire Local Biodiversity Action Plan (LBAP)* (Ref 1.3)
- Multi-Agency Geographic Information for the Countryside (MAGIC) (Ref 1.4)
- Bat records – North Ayrshire Council (NAC) Ranger Service (information received from consultation at Stage 2 EIA).

3.3 Field study

Three dusk transect surveys were undertaken and commenced approximately 30 minutes prior to sunset and continued at least 90 minutes after sunset. The dawn transect commenced approximately 2 hours prior to sunset and continued until sunrise. The transect routes was selected to include landscape features such as mature trees lines and woodland edges that were identified in the Phase 1 Habitat Report.

Visual observations of bats were aided with the use of ultra-sonic bat detectors. Batbox Duets were used, which are a combination of heterodyne and frequency division detectors.

The route taken was altered after the first dusk and dawn survey due a change in the design to incorporate two additional listening points (listening points 5 & 7).

One dusk and the dawn survey were undertaken from north to south, and two dusk surveys were conducted south to north. By alternating the starting point of the transects it allowed for the different emergence time of bat species and provided a more comprehensive overview of activity.

A total of seven listening points were recorded along the transect, number 5 and 7 were only incorporated at the second dusk survey. Activity was recorded for approximately 10 minutes at each point.

The phase 1 habitat survey identified areas with bat potential; this included mature tree lines and a disused rail bridge. During this survey a day time roost assessment was carried out on ecological receptors that would be impacted by the scheme, this included identifying and categorising trees which may require removal for the scheme. Each tree that was potentially impacted was systematically searched for features that may be used by bats including; natural holes, woodpecker holes, cracks/splits in major limbs, loose bark, and hollow cavities and given an categorised in association with Table 8.4 of the Bat Conservation Trust "*Bat Surveys: Good Practice Guidelines*" (Ref 1.2).

4 Results

4.1 Desk study

The North Ayrshire Council Ranger Service was consulted as part of the Stage 2 Environmental Impact Assessment and reported the following:

- Records from PeakEcology 2013 - Common pipistrelle Pipistrellus pipistrellus and soprano pipistrelle Pipistrellus pygmaeus with an unidentified recording of a myotis species, most likely daubenton's bat Myotis daubentonii although possibly whiskered bat Myotis mystacinus. These records were for near the village of Barrmill, around a mile from Beith.
- Records from guided walks- Common pipistrelle and soprano pipistrelle at Spiers Old School Grounds in 2012 and 2013.

SNH describe the bat species identified as living in Scotland (Ref 5):

- Common/ widespread species:
    - Common pipistrelle
    - Soprano pipistrelle
    - Daubenton's
    - Brown long-eared *Plecotus auritus*
    - Natterer's *Myotis natteri*
- Rare/ restricted distribution:
    - Whiskered
    - Brandt's Myotis brandti
    - Leisler's Nyctalus leisleri
    - Noctule Nyctalus lasiopterus

The survey area provides ideal habitat with areas of open grassland, woodland and defined mature tree lines and hedgerow creating commuting and foraging corridors for common pipistrelles and soprano pipistrelles, with some water which may attract Daubenton's. The wider area surrounding Beith, such as Kilbirnie Loch to the west, may provide habitat and feeding for daubenton's.

The Ayrshire Local Biodiversity Action Plan (Ref 3) identifies common pipistrelles as a priority species and has a species action plan associated with it. The species action plan objectives include:

- Protect, enhance and restore available foraging habitat
- Protect, enhance and restore maternity, hibernation and roost sites.
- Ensure adequate protection of linear landscape features which provide flight lines between bat roosts and feeding sites.

The closest designated site is Bankhead Moss Special Area of Conservation (SAC) which is approximately 2.2km to the south of the Study Area. Bat species are not a qualifying feature of the SAC, nor are there any sites designated for bats within 30km.

The Improvements at Beith Stage 2 – Bat Survey Report confirmed several sightings of common pipistrelles and soprano pipistrelles, and possible sightings of myotis *sp.* The surveys also identified the activity was taking place along the mature tree lines, woodland boundaries and disused railway line.

4.2 Field study

4.2.1 Activity survey

Seven listening points were recorded at evenly spaced points along the transect area. Activity was recorded for approximately 10 minutes at each point. Listening points 5 and 7 were additional on the second and third dusk survey to account for a change in design.

1. Corner of marsh field – coordinates 235492.6, 653996
2. Line of trees along lane – coordinates 235652.6, 653888.6
3. Corner of wood next to Geilsland Road – coordinates 235277.5, 653495
4. Corner of wood next to B706 – coordinates 235185.7, 653278.3
5. Woodland area south of Old Speir's Ground – coordinates 235223, 653167
6. Disused railway bridge – coordinates 234679, 653132.5
7. Site of demolished substation – coordinates 235157 653523

The distribution of bat activity and the location of the listening points are shown on Figure 1, in appendix A.

The first transect (north to south) was undertaken on 7 May 2015 and weather conditions were in accordance with best practice (Ref 1.2) (see Table 4:1). Six bat passes were recorded throughout the transect (see Table 4:2).

The first bat pass was approximately 25 minutes after sunset and bat activity was recorded at various points throughout the transect until 23:15 when the survey terminated.

Table 4:1: Weather conditions form transect 1

Date	Survey	Sunset	Cloud cover	Wind	Precipitation	Temperature
07/05/15	Dusk	21:08	0%	None	None	10°C

Table 4:2: Bat activity recorded throughout transect 1

Date	Survey	Time	Peak frequency (kHz)	Notes
07/05/15	Dusk transect	20:38	-	Survey commenced
07/05/15	Dusk transect	20:50 – 21:00	-	Listening point 1
07/05/15	Dusk transect	21:08	-	Sunset
07/05/15	Dusk transect	21:10 – 21:20	-	Listening point 2
07/05/15	Dusk transect	21:30 – 21:40	-	Listening point 3
07/05/15	Dusk transect	21:34	55	Bat seen flying over, round into woodland
07/05/15	Dusk transect	21:40	-	Bat seen south of Geilsland School
07/05/15	Dusk transect	21:45 – 21:55	-	Listening point 4
07/05/15	Dusk transect	21:45	-	Bat seen flying between woodland areas
07/05/15	Dusk transect	21:47	55	Two bats seen along tree line

Date	Survey	Time	Peak frequency (kHz)	Notes
07/05/15	Dusk transect	21:48	55	Bat seen flying between houses across field into wooded area
07/05/15	Dusk transect	23:05 – 23:15	-	Listening point 6
07/05/15	Dusk transect	23:15	-	Survey terminated

The dawn transect was undertaken on the 8 of May 2015, the conditions were suboptimal as the temperature had significantly dropped, and light rain fell approximately 45 minutes after the start. Details of the weather conditions are given in Table 4:3. The transect was walked from north to south and the activity recorded is given in Table 4:4.

Table 4:3: Weather conditions for transect 2

Date	Survey	Sunrise	Cloud cover	Wind	Precipitation	Temperature
08/05/15	Dawn	05:19	66-99%	None	None (at start)	2°C

Table 4:4: Bat activity recorded throughout transect 2

Date	Survey	Time	Peak frequency (kHz)	Notes
08/05/15	Dawn transect	03:06	-	Survey commenced
08/05/15	Dawn transect	03:45	-	Start of light rain
08/05/15	Dawn transect	05:00	-	Survey terminated

The second dusk survey took place on 16 May 2015, and was carried out in optimal weather conditions (see Table 4:5), the transect was covered from north to south. Approximately 5 bat passes were identified; the first bat was heard 5 minutes after sunset) and bat activity remained high until rain commenced (see Table 4:6).

Table 4:5: Weather conditions for transect 3

Date	Survey	Sunset	Cloud cover	Wind	Precipitation	Temperature
16/06/15	Dusk	22:04	100%	Light	Dry	-°C

Table 4:6: Bat activity recorded throughout transect 3

Date	Survey	Time	Peak frequency (kHz)	Notes
16/06/15	Dusk transect	21:35	-	Survey commenced
16/06/15	Dusk transect	21:35 – 21:45	-	Listening point 1
16/06/15	Dusk transect	21:56 – 22:06	-	Listening point 2
16/06/15	Dusk transect	22:04	-	Sunset
16/06/15	Dusk transect	22:09	45	First bat heard
16/06/15	Dusk transect	22:11	45	Bat heard along farm road
16/06/15	Dusk transect	22:28	55	Bat heard in field west of school
16/06/15	Dusk transect	22:29 – 22:39	-	Listening point 3
16/06/15	Dusk transect	22:33	-	Rain started
16/06/15	Dusk transect	22:36	55	Bat heard feeding
16/06/15	Dusk transect	22:48 – 22:58	-	Listening point 7
16/06/15	Dusk transect	23:06 – 23:16	-	Listening point 4
16/06/15	Dusk transect	23:19 – 23:29	-	Listening point 5
16/06/15	Dusk transect	23:19	55	Bat heard
16/06/15	Dusk transect	23:55 – 00:05	-	Listening point 6

The final dusk transect was carried out on 17 June 2015, weather conditions of the survey were optimal (see Table 4:7) and the survey was carried out from south to north. Bat activity was recorded throughout, with the first bat seen approximately 20 minutes after sunset and bat sightings remained persistent until approximately 23:15 (see Table 4:8).

Table 4:7: Weather conditions for transect 4

Date	Survey	Sunset	Cloud cover	Wind	Precipitation	Temperature
17/06/15	Dusk	22:06	66-99%	Medium	Dry	9°C

Table 4:8: Bat activity recorded throughout transect 4

Date	Survey	Time	Peak frequency (kHz)	Notes
17/06/15	Dusk transect	21:20	-	Survey commenced
17/06/15	Dusk transect	21:20 – 21:40*	-	Listening point 6
17/06/15	Dusk transect	21:42	-	Light rain and more wind
17/06/15	Dusk transect	21:55	-	Listening point 5
17/06/15	Dusk transect	22:06	-	Sunset
17/06/15	Dusk transect	22:13	-	Listening point 4
17/06/15	Dusk transect	22:28	-	Bat seen flying along road with substation
17/06/15	Dusk transect	22:31	-	Listening point 7
17/06/15	Dusk transect	22:33	55	Bat heard and seen flying W
17/06/15	Dusk transect	22:48	55	Bat heard and seen flying west
17/06/15	Dusk transect	22:53	-	Listening point 3

Date	Survey	Time	Peak frequency (kHz)	Notes
17/06/15	Dusk transect	23:10	55	Bat seen flying along school lane
17/06/15	Dusk transect	23:16	55	Bat heard flying along from school lane
17/06/15	Dusk transect	23:18	-	Listening point 2
17/06/15	Dusk transect	23:34	-	Listening point 1
17/06/25	Dusk transect	23:44	-	Survey terminated

* denotes a 20 minute listening point due to early start.

4.2.2 Bat roost survey

Previous surveys had identified areas of potential bat roosts, including buildings of Geilsland School, mature trees within Spier's Old School Ground and disused old rail bridge. However none of these are being impacted by the scheme.

There is one area of mature trees that may be impacted by the scheme to the south of Spier's Old School Ground. A bat roost assessment was carried out on 22 December 2015 which assessed each tree for natural holes, woodpecker holes, cracks/splits in major limbs, loose bark, and hollow cavities. Each tree was categorised according to Table 8.4 of the Bat Conservation Trust "*Bat Surveys: Good Practice Guidelines*" (Ref 1.2).

17 trees were assessed, 16 of which were identified as category 3 tree as there were no features that would support a bat roost. The remaining dead tree was identified as having definite bat potential, supporting fewer suitable features that a category 1* tree and suitable features for use by single bats, photograph 4:1- :44 show the entire tree and features of the tree that would be suitable for bat roosts. The category 1 tree is located at National Grid Reference (NGR) NS 35242 53098 and is located at the end of a dry stone wall.

Photograph 4:1: Category 1 tree south of Spier's Old School Ground

Photograph 4:2: Cracks and holes in category 1 tree

Photograph 4:3: Hole in category 1 tree

Photograph 4:4: Various cracks and holes in category 1 tree

4.3 Limitations

Weather conditions were not optimal on all surveys, which may have impacted the activity of certain species.

Some activity may have been misinterpreted due to human error.

5 Evaluation of results

5.1 Summary

The Survey Area consists of semi-improved grassland, marshy grassland and woodland, and is well-connected with hedgerows and tree lines. These conditions provide an excellent habitat for flying insects which in turn provide a food source for bats. There is a small burn which runs through the area (just within the western edge of the woodland) and a disused railway line acts as a seasonal pond which could attract other species of bat such as Daubenton's.

During the surveys carried out for the purpose of this report, all species identified were heard between 45 and 55 kHz and are confirmed as common and soprano pipistrelles. There were some sightings that could not be confirmed, as they were seen but not detected by the Batbox Duets. The previous survey had potential sightings of Myotis *Sp*. identified due to records heard between 30 and 60 kHz.

Activity was recorded predominantly within the central part of the Study Area, with peak activity noted between Listening Points 3, 4 and 7, along the woodland edge and the B706. The importance of the connectivity of the site is highlighted on Figure 1 bat activity was recorded predominantly along these flight lines (see Photograph 5:1).

Photograph 5:1: Western side of Spier's Old School Ground which serves as a flight corridor

During transect 3 a bat was heard 5 minutes after sunset just along a farm road from Listening Point 2, this suggests that a roost is located close to the survey area.

During transect 1 and 4 a bat was heard between 20 and 25 minutes after sunset, this may also indicate a nearby roost.

There is potential for bat roosts in are including trees within Spier's Old School Ground, buildings within Geilsland School and the old railway bridge (Photograph 5:2), however none of these are within the footprint of the scheme and are not impacted.

There was one tree identified as a category 1 tree to the south of the Spier's Old School Ground due to the presence of natural hole, cracks and woodpecker holes on the trunk.

Photograph 5:2: Disused railway line and bridge

5.2 Potential impacts

These surveys identified a route between Spier's Old School Ground and Barmill Junction (essentially Geilsland Road) that may be an important corridor for bats. Severance of this route is highly likely due to the design bisecting the existing B706, which may cause disruption to commuting and foraging bats.

The flight route identified and shown in Photograph 5:2 will remain intact and unaffected by works.

There is a small extension of Spier's Old School Ground woodland to the south of the B706 which will require removal for the construction of new roads. The trees here are mature, however only one tree has potential for bat roosts. This tree is to remain in situ with as there is adequate room for the root protection area (80cm diameter tree requires a 9.6m radius from tree with an area of 290m^2) (in accordance with BS 5837:2012, trees in relation to design, demolition and construction – recommendations (Ref 1.6). Therefore the only expected impact is disturbance due to construction noise.

Increased noise, light and vibration level during construction are likely to cause disturbance to bats activity.

The overall impact of the construction of the new A737 alignment will result in an insignificant impact due to no destruction of bat roosts, however some disturbance of foraging routes.

6 Recommendations and mitigation

The surveys have confirmed the presence of bats in with the scheme area, shown the activity levels throughout the site and highlighted areas with roosting potential.

The new alignment is likely to cause significant disturbance to existing foraging corridors. Upon completion of the new alignment, the landscape design includes woodland, scrubland and hedgerow planting which will reconnect flight paths. Some of the planting will be additional (i.e. where new roads are intersecting agricultural fields), particularly south of the new roundabout at Barmill Road therefore may improve the corridors around the area once established.

The category 1 tree identified south of Spier's Old School Ground will not be directly impacted by the works and will remain in situ with a root protection area to prevent damage to the roots affecting the integrity of the tree. However, if the tree requires crowning to prevent future felling onto the road, it is recommended that this is carried out during summer, as the species likely to use it are common pipistrelles and soprano pipistrelles which use trees in winter for roosts, and buildings in summer. This should prevent any impact from vibration disturbing bats.

Should any lighting be required for construction it should be installed to avoid roost entrances so as not to impact emergence behaviour.

7 References

1.1. AMEY, *Improvements at Beith, Stage 2 Environmental Impact Assessment - Bat Survey Report*, December 2014.

1.2. BAT CONSERVATION TRUST, *Bat Surveys, Good Practice Guidelines, 2nd edition*, http://www.bats.org.uk/, accessed 20 October 2015.

1.3. AYRSHIRE JOINT PLANNING GROUP, *Ayrshire Local Biodiversity Action Plan (LBAP)*, http://www.ayrshire-jsu.gov.uk/biodiversity_action_plan.html, accessed 20 October 2015.

1.4. THE MULTI-AGENCY GEOGRAPHIC INFORMATION FOR THE COUNTRYSIDE (MAGIC). http://magic.defra.gov.uk/MagicMap.aspx, accessed 20 October 2015.

1.5. SNH – Overview of the Biology of the Scottish bat species. Available at: http://www.snh.gov.uk/docs/C208532.pdf

Appendix A Figure 1

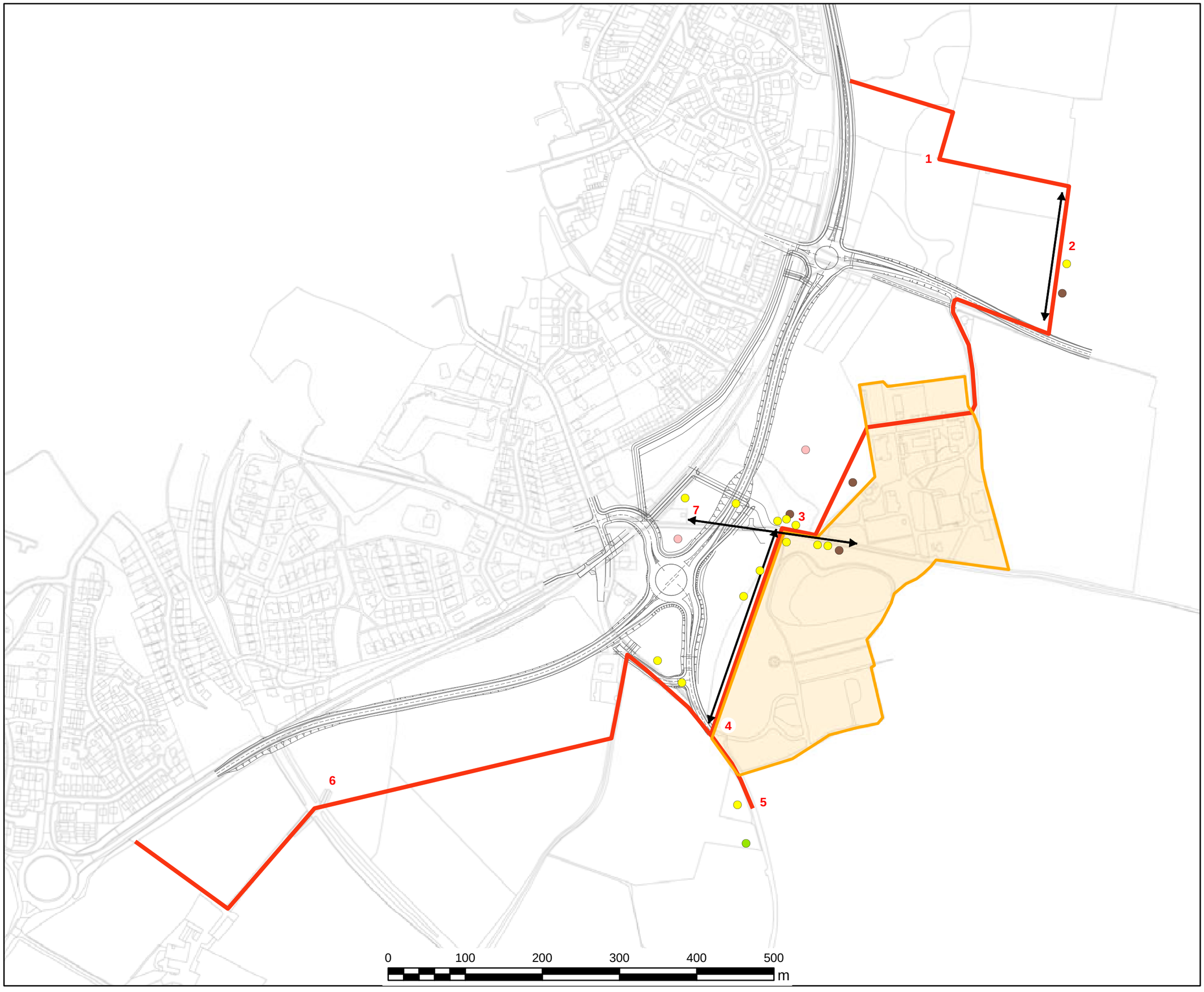

Legend

- Foraging/flying corridor
- Transect route
- Area of roost potential
- 1 Listening points
- Soprano pipistrelle
- Common pipistrelle
- Unidentified bat species
- Category 1 Tree

N

The material contained within this drawing has been reproduced by permissions of Ordnance Survey on behalf of HMSO © Crown Copyright and database right 2014. All rights reserved, Ordnance Survey license number 100019422.

Rev	Revision Details	Chkd	Appd	Date

Drawn : DGM	Preliminary ✓
Design :	For Comment
Chkd : LM	For tender
Appd : JC	For construction
Date : 30 Oct 2015	As constructed
	Other

amey
www.amey.co.uk

Client :
Transport Scotland
58 Port Dundas Rd
Glasgow, Lanarkshire
G4 0HF
0141 272 7100

TRANSPORT SCOTLAND

Project Name :

A737 Beith Improvement Works

Drawing Title :

Bats survey

Original Drawing Size : A3
Scale : 1 : 4 500

Drawing No	Rev
Figure 1	R1

Appendix 9.4 Breeding Bird Survey Report 2014

TRANSPORT SCOTLAND



Breeding Bird Survey Report

Improvements at Beith

25000199/WP10/DOC-021

December 2014

INVESTORS IN PEOPLE | Gold

INVESTORS IN PEOPLE | Champion

Document Control Sheet

Project Name:	A737 Improvements at Beith
Project Number:	25000199
Report Title:	Breeding Bird Survey Report
Report Number:	25000199/WP10/DOC-021

Issue Status/Amendment	**Prepared**	**Reviewed**	**Approved**
Rev.0	Name: Alexander Baldwin Signature: 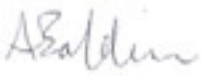 Date: 20/10/14	Name: Richard Andrews Signature: Date: 23/10/14	Name: Jennifer Craig Signature: Date: 08/12/14
	Name: Signature: Date:	Name: Signature: Date:	Name: Signature: Date:
	Name: Signature: Date:	Name: Signature: Date:	Name: Signature: Date:
	Name: Signature: Date:	Name: Signature: Date:	Name: Signature: Date:

Contents

1 Introduction 1
1.1 Site description 1
1.2 Proposed works 1
1.3 Aims of survey 1
2 Methodology 2
2.1 Summary of survey methods 2
2.2 Surveyor information 2
2.3 Legislation 2
2.4 Desk Study 3
2.5 Field survey 3
3 Results 4
3.1 Desk Study 4
3.2 Field survey 5
4 Evaluation of results 8
4.1 Summary 8
4.2 Potential impacts of development 9
5 Recommendations and mitigation 10

Appendix A Drawings

Tables

Table 3.1: Summary of BoCC criteria and classification 4
Table 3.2: Weather conditions for the first survey 6
Table 3.3: Bird species observed during first survey: 26 June 2014 6
Table 3.4: Weather conditions for the second survey 7
Table 3.5: Bird species observed during second survey: 22 July 2014 7

1 Introduction

1.1 Site description

Beith is a small town situated approximately 20 miles south-west of Glasgow, in the Garnock Valley area of North Ayrshire. The A737 trunk road bypasses Beith on its eastern edge. The transect surveys encompassed an area of land east of the existing bypass (zone of influence) which consisted predominantly of semi-improved grassland with areas of marshy grassland and an area of mixed woodland (predominantly broadleaf). The survey area is well connected with hedgerows throughout the site and a disused railway line situated at the south-west of the site that acts as an ecological corridor.

See 25000199_WP10_900_001 and 25000199_WP10_900_002 in Appendix A for details.

1.2 Proposed works

The existing A737 between Beith and Manrahead Roundabout consists of a single carriageway of varied geometric layout. As part of the Stage 2 DMRB assessment four improvement options are being considered in order to improve traffic flow and safety.

A detailed description of the scheme and each route Option is provided within Chapter 3 of the Stage 2 Environmental Impact Assessment.

1.3 Aims of survey

Breeding bird surveys were conducted at this stage to ascertain any areas within the Study Area which might be particularly prominent as nesting habitat for birds and to ascertain the potential for any rare or threatened species within the Study Area. The findings of these surveys will be used to assist with Stage 2 assessment of the four improvement options.

2 Methodology

2.1 Summary of survey methods

2.1.1 Surveys were undertaken using a methodology adapted from the British Trust for Ornithology (BTO) Breeding Bird Survey methodology[1]. A transect through the Study Area was walked. Due to various obstructions within the Study Area it was not possible to walk in a direct straight line between the start point and the end point. The transect layout is in shown in Drawings 25000199_WP10_900_001 and 25000199_WP10_900_002.

2.1.2 The first survey was conducted on the morning of 26 June 2014 and the second survey was conducted on the morning of 22 July 2014. These dates fall within the breeding bird season which runs from March to August inclusive. However it was not possible to complete the surveys at the optimum times in accordance with BTO methodology which states April to mid-May as the ideal time for the first survey, with the second survey to be conducted approximately four weeks later, between mid-May and the end of June.

2.2 Surveyor information

The breeding bird surveys were undertaken by the following Amey Ecologists:

- Alexander Baldwin (ACIEEM)
- Rhiannon Cowan (Grad CIEEM)

2.3 Legislation

In the UK, all wild birds are protected under Schedule 1 of the Wildlife and Countryside Act 1981 (In Scotland, the Wildlife and Countryside Act 1981 has been amended by the Nature Conservation (Scotland) Act 2004). This makes it an offence to intentionally or recklessly:

- kill, injure or take any wild bird;
- take, damage or destroy the nest of any wild bird while that nest is in use or being built; and

[1] BRITISH TRUST FOR ORNITHOLOGY. Breeding Bird Survey - Methodology and Survey Design. http://www.bto.org/volunteer-surveys/bbs/research-conservation/methodology

- take, destroy or damage an egg of any wild bird.

Furthermore, Schedule 1 includes a list of bird species afforded extra protection, making it an offence to intentionally or recklessly:

- disturb any Schedule 1 listed wild bird while it is building a nest or is in, on or near a nest containing eggs or young, or
- disturb dependent young of such a bird.

2.4 Desk Study

In order to gain a more detailed knowledge of the surrounding ecology, the potential for breeding birds and likely species present, the following sources of information were reviewed:

- Ayrshire Council Local Biodiversity Action Plan (LBAP)[2]
- Multi-Agency Geographic Information for the Countryside (MAGIC) website[3]
- "Wintering Bird Survey Report – A737 Road Improvements" Issued by RSK in March 2014, ref: 855395

2.5 Field survey

As stated above, transect surveys were undertaken following the methodology stated in the BTO Breeding Bird Survey. The first survey on 26 June 2014 started at 7:30 am and lasted just over 90 minutes. The second survey on 22 July 2014 started at 7:39 and lasted just over 80 minutes.

Visual observations of birds were recorded, with direction recorded for those observed in flight. Songs and call recognition was also used to identify birds present within the Study Area that could not be seen by the surveyors. The same route was walked for both transect surveys, both times walking in a north-east (NE) to south-east (SE) direction. Any evidence of breeding behaviour was noted, which could include nests and or evidence of nest building, hearing male song and signs of birds pairing up.

[2] Ayrshire Council Local Biodiversity Action Plan (LBAP): http://www.ayrshire-jsu.gov.uk/biodiversity_action_plan.html

[3] Multi-Agency Geographic Information for the Countryside (MAGIC) website: http://www.magic.gov.uk/

3 Results

3.1 Desk Study

The Ayrshire LBAP includes specific action plans for the following bird species:

- Black grouse (*Tetrao tetrix*)
- Corncrake (*Crex crex*)
- Hen harrier (*Circus cyaneus*)
- Lesser whitethroat (*Sylvia curruca*)
- Song thrush (*Turdus philomelos*)

The "Wintering Bird Survey Report – A737 Road Improvements" issued in March 2014 summarises that the site provides non-breeding habitat for at least 32 species of bird, 15 of which are of noteworthy conservation status, and two of which are listed in Schedule 1 of the Wildlife and Countryside Act. It was determined that the site contains a non-breeding bird assemblage of county importance.

The Multi-Agency Geographic Information for the Countryside (MAGIC) website shows that the Study Area does not contain or form part of any designated sites. The nearest designated site is the Bankhead Moss, Beith Special Area of Conservation (SAC) which is approximately 2.2km south of the Study Area and does not have any bird species as a qualifying feature.

Birds of Conservation Concern (BoCC) is a classification system for the population status of all bird species found within the UK, Channel Islands and the Isle of Mann, (as outlined by the British Trust for Ornithology). Each species is classified as either green, amber or red in accordance with the criteria outlined in Table 3.1 below.

Table 3.1: Summary of BoCC criteria and classification

Status	BoCC Criteria
Red	**IUCN:** Global conservation Status. Species listed by Birdlife International as being Globally Threatened Using IUCN Criteria.
	HD: Historical Decline. A severe decline in the UK between 1800 and 1995, without substantial recent recovery.

Status	BoCC Criteria
	BDP: Breeding Population Decline. Severe decline in the UK breeding population size, of more than 50%, over 25 years (BDp1) or the entire period used for assessments since the first BoCC review, starting in 1969 ("longer-term") (BDp2).
	WDp: Non-breeding Population Decline. Severe decline in the UK non-breeding population size, of more than 50%, over 25 years (WDp1) or the longer-term (WDp2).
	BDr: Breeding Range Decline. Severe decline in the UK range, of more than 50%, as measured by number of 10 km squares occupied by breeding birds, over 25 years (BDr^1) or the longer-term (BDr^2).
Amber	**SPEC**: European Conservation status. Categorised as a Species of European Conservation Concern (SPEC 1, 2 or 3).
	HDrec: Historical Decline – Recovery. Red listed for Historical Decline in a previous review but with substantial recent recovery (more than doubled in the last 25 years).
	BDMp: Breeding Population Decline. As for red list criteria BDP_1 and BDP_2, but with moderate decline (by more than 25% but less than 50%).
	WDMp: Non-breeding Population Decline. As for red list criteria BDr^2 but with moderate decline (by more than 25% but less than 50%).
	BDMr: Breeding Range Decline. As for red list criteria BDr^1 and BDr^2 but with moderate decline (by more than 25% but less than 50%).
	BR and **WR** Rarity. UK breeding population of less than 300 pairs (BR), or non-breeding population of less than 900 individuals (WR).
	BR and **WL** Localisation. At least 50% of the UK breeding (BL) or non-breeding (WL) population found in 10 or fewer sites.
	BI and **WI** International Importance. At least 20% of the European breeding (BI) or non-breeding (WI) population found in the UK.
Green	All regularly occurring species that do not qualify under any of the red or amber criteria are green listed. The green list also includes those species listed as recovering from Historical Decline in the last review that have continued to recover and do not qualify under any of the other criteria.

3.2 Field survey

The first survey was conducted on 26th June 2014 (see Drawing 25000199_WP10_900_001). The weather conditions for the first survey are displayed in Table 3.2 below. The bird species recorded during the first survey are listed in Table 3.3.

Table 3.2: Weather conditions for the first survey

Date	Survey	Cloud Cover	Wind	Precipitation	Temperature
26/06/14	1	0-33%	None	None	13 ^{o}C

Table 3.3: Bird species observed during first survey: 26 June 2014

Common name	Scientific name	BTO Species Code	BoCC Status
Blackbird	*Turdus merula*	B.	Green
Blue tit	*Cyanastes caeruleus*	BT	Green
Carrion crow	*Corvus corone*	C.	Green
Chaffinch	*Fringilla coelebs*	CH	Green
Common gull	*Larus canus*	CM	Amber
Dunnock	*Prunella modularis*	D.	Amber
Feral pigeon	*Columbia livia*	FP	Green
Great tit	*Parus major*	GT	Green
House martin	*Delichon urbica*	HM	Amber
House sparrow	*Passer domesticus*	HS	Red
Jackdaw	*Corvus monedula*	JD	Green
Magpie	*Pica pica*	MG	Green
Reed bunting	*Emberiza schoeniclus*	RB	Amber
Robin	*Erithracus rubecula*	R.	Green
Starling	*Sturnus vulgaris*	SG	Red
Swallow	*Hirundo rustica*	SL	Amber
Woodpigeon	*Columba palambus*	WP	Green
Wren	*Troglodytes troglodytes*	WR	Green

An active jackdaw nest and an active starling nest were observed within the Study Area during the first survey.

The second survey was conducted on 22nd July 2014 (see Drawing 25000199_WP10_900_002). The weather conditions for the second survey are displayed in Table 3.4 below. The bird species recorded during the first survey are listed in Table 3.5.

Table 3.4: Weather conditions for the second survey

Date	Survey	Cloud Cover	Wind	Precipitation	Temperature
22/07/14	1	66-99%	None	None	17 ^{o}C

Table 3.5: Bird species observed during second survey: 22 July 2014

Common name	Scientific name	BTO Species Code	BoCC Status
Blackbird	*Turdus merula*	B.	Green
Blue tit	*Cyanastes caeruleus*	BT	Green
Carrion crow	*Corvus*	C.	Green
Chaffinch	*Fringilla coelebs*	CH	Green
Coal tit	*Periparus ater*	CT	Green
Common gull	*Larus canus*	CM	Amber
Dunnock	*Prunella modularis*	D.	Amber
House martin	*Delichon urbica*	HM	Amber
Jackdaw	*Corvus monedula*	JD	Green
Lesser black-backed gull	*Larus fascus*	LB	Amber
Magpie	*Pica pica*	MG	Green
Reed bunting	*Emberiza schoeniclus*	RB	Amber
Robin	*Erithracus rubecula*	R.	Green
Starling	*Sturnus vulgaris*	SG	Red
Swallow	*Hirundo rustica*	SL	Amber
Swift	*Apus apus*	SI	Amber
Woodpigeon	*Columba palambus*	WP	Green
Wren	*Troglodytes troglodytes*	WR	Green

4 Evaluation of results

4.1 Summary

The Study Area has a number of suitable habitats which provides suitable breeding potential for a variety of bird species. There are areas of woodland in the east, a number of mature trees scattered throughout, hedgerow boundaries and also an area of marshy grassland in the far north. A number of the buildings within the Study Area provide suitable nesting habitat, as demonstrated by the observation of a starling nest in the eaves of one of the Geilsland School buildings during the first survey. A jackdaw nest was observed in a mature tree in close proximity to the Geilsland School buildings during the first survey.

Whilst the second survey was completed during the breeding bird season, it was carried out outside of the BTO recommended survey period, therefore these results should be treated with caution, providing only an indication of the level of breeding bird activity in the Study Area. A similar number and variety of species were observed during both surveys, with 18 species being observed in each. However, the level of overall activity observed was far higher in the first survey compared to the second, which is likely to be a reflection of the less than optimal timing of the second survey.

Evidence of breeding within the Study Area was observed in both surveys, with many species being observed in pairs or larger groups. A total of 21 species were observed across the two surveys, 12 of which were of Green status, seven of which were of Amber status and two of which were of Red status. No Schedule 1 species were observed, nor were any Ayrshire LBAP priority species.

Jackdaws and wrens were observed to be widespread throughout the Study Area and were the most commonly observed species. Common gulls were commonly observed but mainly flying high above the site. Swallows were observed in flight in both surveys, and swifts were also observed in the first survey. Relatively common species such as robins, blackbirds, carrion crows and dunnocks were observed in small numbers in both surveys.

Despite the survey limitations, the results indicate that the site is of local importance to a variety of breeding bird species. Two species, jackdaws and starlings, were confirmed to be breeding within the Study Area, and there is high potential for the majority of the other species observed to also breed within the Study Area. Reed buntings were observed in the grassland in the north of the Study Area in both surveys and this is likely to be important breeding habitat to this species which typically favours wet vegetation and marshlands.

4.2 Potential impacts of development

The extent of the impact will depend on the final design of the new bypass. If the loss of marshy grassland and woodland is minimised, the effect will be reduced slightly. However, any construction throughout the Study Area will result in the loss of some potential nesting sites for birds as well as reducing foraging potential.

The presence of a new bypass may also disturb nesting birds and sever territories.

5 Recommendations and mitigation

The surveys have confirmed the presence of breeding birds within the scheme area and shown that activity is high and that there is potential for a variety of bird species.

As part of a Stage 3 assessment, further surveys must be undertaken during the optimal survey period by an experienced ornithologist to determine the potential impacts of the chosen design on bird species in the area.

To compensate for lost habitat, consideration should be given to incorporating planting into any landscaping plan. Any vegetation clearance required as part of the construction should be carried out outside of the bird nesting season, which runs from March to August inclusive. However, the site has also been confirmed as being of local importance to non-breeding birds during the winter. Therefore it will be necessary to design appropriate mitigation measures to avoid disturbance or harm to non-breeding birds. These should be consulted on with SNH.

Appendix A Drawings

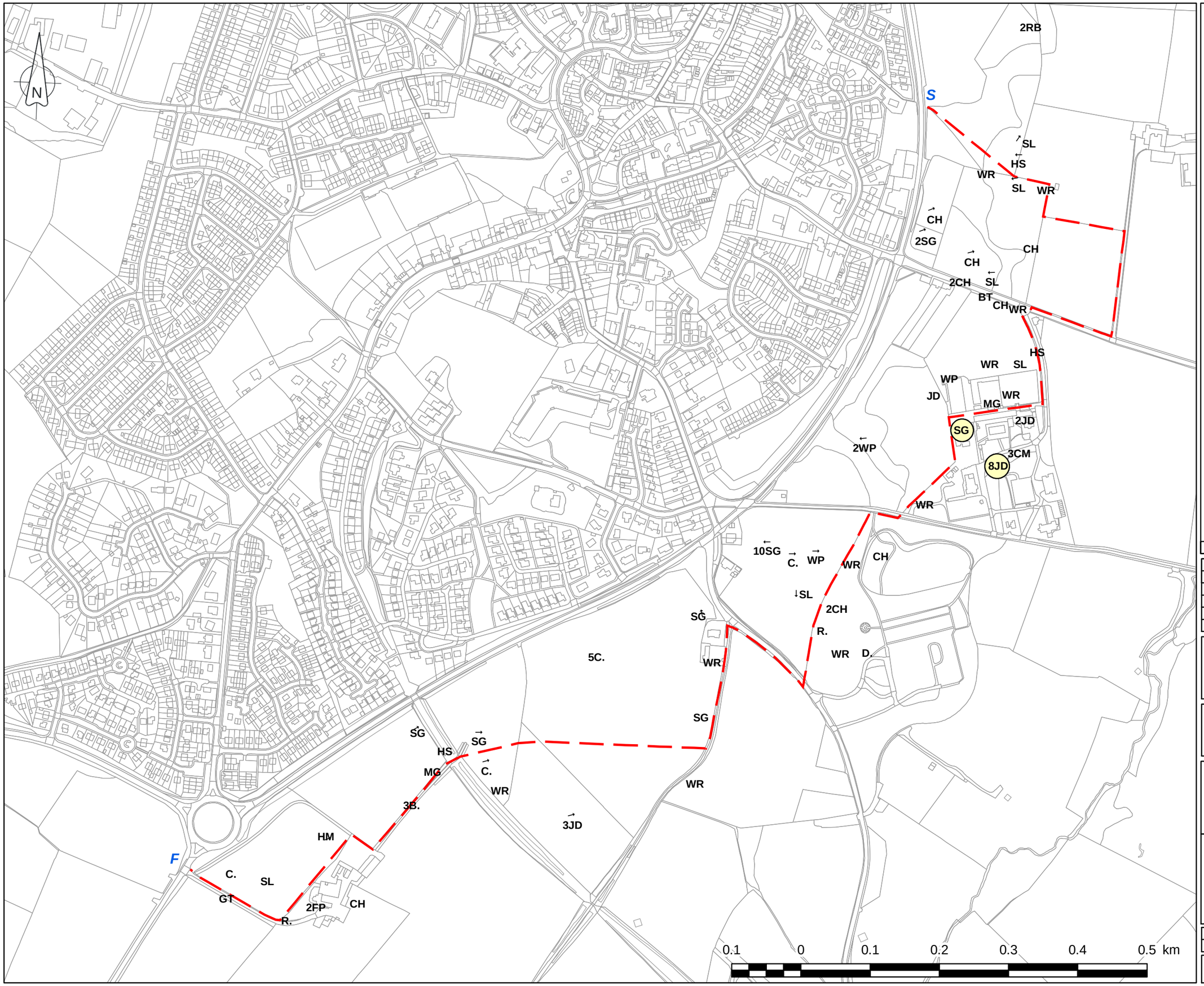

Legend

- Transect
- S Start of Transect
- F End of Transect
- AA Nest and Species

CODE	SPECIES	CODE	SPECIES
B.	Blackbird	HS	House Sparrow
BT	Blue tit	JD	Jackdaw
C.	Carrion Craw	MG	Magpie
CH	Chaffinch	R.	Robin
CM	Common Gull	SG	Starling
D.	Dunnock	SI	Swift
FP	Feral Pigeon	SL	Swallow
GR	Green Finch	WP	Woodpigeon
GT	Great Tit	WR	Wren
HM	House Martin		

Notes:

↗ Denotes Bird(s) in Flight

Start time: 07:30 am

End time: 09:08 am

Reproduced by permission of the Ordance Survey on behalf of HMSO. (c) Crown Copyright and database right 2014. All rights reserved. Ordnance Survey Licence Number: 100046668

Rev	Revision Details	Chkd	Appd	Date

Drawn : ACT		Preliminary	✓
Design : AB		For Comment	
Chkd : AB		For tender	
Appd : OF		For construction	
Date : Dec 2014		As constructed	
		Other	

amey
www.amey.co.uk

Client : TRANSPORT SCOTLAND

Project Name :

A 737 Beith Improvement Works

Drawing Title :

Breeding Birds Survey (1ST) - 26/06/2014

Original Drawing Size :	A3
Scale : 1 : 5,000	Dimensions :

Drawing No	Rev
25000199/WP10/900/001	R0

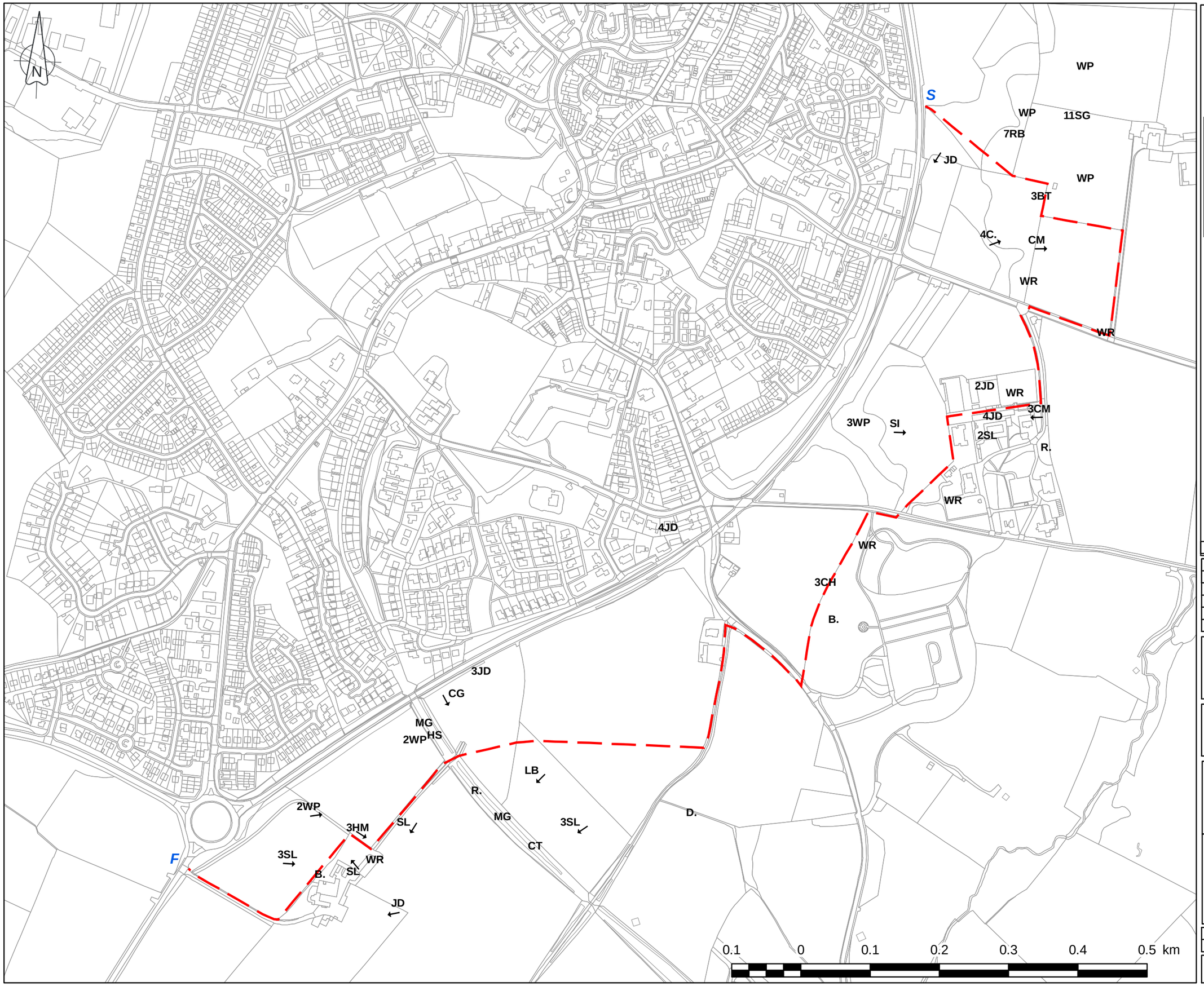

Legend

- Transect
- S Start of Transect
- F End of Transect

CODE	SPECIES	CODE	SPECIES
B.	Blackbird	JD	Jackdaw
BT	Blue tit	LB	Lesser Black-backed Gull
C.	Carrion Craw	MG	Magpie
CG	Canada Goose	R.	Robin
CH	Chaffinch	RB	Reed Bunting
CM	Common Gull	SG	Starling
CT	Coal Tit	SI	Swift
D.	Dunnock	SL	Swallow
HM	House Martin	WP	Woodpigeon
HS	House Sparrow	WR	Wren

Notes:

↗ Denotes Bird(s) in Flight

Start time: 07:39 am

End time: 08:58 am

Reproduced by permission of the Ordance Survey on behalf of HMSO. (c) Crown Copyright and database right 2014. All rights reserved. Ordnance Survey Licence Number: 100046668

Rev	Revision Details	Chkd	Appd	Date

Drawn : ACT		Preliminary	✓
Design : AB		For Comment	
Chkd : AB		For tender	
Appd : OF		For construction	
Date : Dec 2014		As constructed	
		Other	

amey
www.amey.co.uk

Client : TRANSPORT SCOTLAND

Project Name :

A 737 Beith Improvement Works

Drawing Title :

Breeding Birds Survey (2nd) - 22/07/2014

Original Drawing Size :	A3
Scale : 1 : 5,000	Dimensions :

Drawing No	Rev
25000199/WP10/900/002	R0

Appendix 9.5 Breeding Bird Survey Report 2015

TRANSPORT SCOTLAND



Breeding Bird Survey Report

A737 Improvements at Beith

CO25000199 / CO25000199/WP11 Revision 1

December 2015

INVESTORS IN PEOPLE | Gold

INVESTORS IN PEOPLE | Champion

Document Control Sheet

Project Name:	A737 Improvements at Beith
Project Number:	CO25000199
Report Title:	Breeding Bird Survey Report
Report Number:	CO25000199/WP11

Issue Status/Amendment	**Prepared**	**Reviewed**	**Approved**
[Enter details of amendment]	Name: Lorna McRae Signature: Date: 13/10/15	Name: Melanie Roxburgh Signature: Date: 27/11/16	Name: Andrew Warwick Signature: Date: 16/12/15
	Name: Signature: Date:	Name: Signature: Date:	Name: Signature: Date:
	Name: Signature: Date:	Name: Signature: Date:	Name: Signature: Date:
	Name: Signature: Date:	Name: Signature: Date:	Name: Signature: Date:

Contents

1 Introduction 1
1.1 Study area 1
1.2 Proposed works 1
1.3 Aims 1
2 Legislative background 2
3 Methodology 3
3.1 Surveyor information 3
3.2 Desk Study 3
3.3 Field study 3
4 Results 5
4.1 Desk study 5
4.2 Field study 7
4.3 Limitations 9
5 Evaluation of results 11
5.1 Summary 11
5.2 Potential impacts 12
6 Recommendations and mitigation 13
7 References 14

Appendix A Figure 1

Tables

Table 4:1: Summary of BoCC criteria and classification 6
Table 4:2: Weather conditions for each survey 7
Table 4:3: Species identified across all surveys 8

1 Introduction

1.1 Study area

Beith is a small town situated approximately 20 miles south-west of Glasgow, in the Garnock Valley area of North Ayrshire. The A737 Trunk Road bypasses Beith on its eastern peripheral. The transect surveys encompassed an area of land east of the existing bypass (zone of influence) which consists predominantly of semi-improved grassland with areas of marshy grassland and an area of mixed woodland (predominantly broadleaf). The survey area is well connected with hedgerows throughout the site and a disused railway line situated at the south-west of the site that acts as an ecological corridor.

1.2 Proposed works

The Scheme proposes to alter the existing A737 between Beith (at the B777 Wardrop Street junction) and Manrahead Roundabout. The approved design going forward for construction includes a new roundabout at Wardrop Street junction with a new road built offline east of the existing A737, through agricultural land connecting to another new roundabout at Barmill Road Junction, the construction also includes new side roads built off the roundabout to connect to existing side streets, new footways/cycle ways, a footbridge for pedestrians and cyclists, and three SUDS basins for drainage. A detailed description is given within the 'A737 Improvements at Beith - Environmental Statement, Chapter 2 The Project and Alternative Considered', the design is shown in Drawing 25000199-100-123.

1.3 Aims

Breeding bird surveys were conducted to inform an Ecology and Nature Conservation Chapter within an Environmental Statement to identify any areas within the Study Area which might be used by birds as nesting habitat and the potential for any rare or threatened species within the Study Area. The findings of these surveys will be used to inform the Environmental Statement for the A737 Improvements at Beith scheme.

2 Legislative background

In the UK, all wild birds are protected under Schedule 1 of the Wildlife and Countryside Act 1981 (as amended by the Nature Conservation (Scotland) Act 2004). This makes it an offence to intentionally or recklessly:

- Kill, injure or take any wild birds;
- Take, damage or destroy the nest of any wild bird while that nest is in use or being built; and
- Take destroy or damage an egg of any wild bird.

Furthermore, Schedule 1 includes a list of bird species afforded extra protection, making it an offence to intentionally or recklessly:

- Disturb any Schedule 1 listed bird while it is building a nest or is in, or near a nest containing eggs or young, or
- Disturb dependant young of such a bird.

3 Methodology

3.1 Surveyor information

The breeding bird surveys were undertaken by the following Amey Ecologists:

- Senior Environmentalist Melanie Roxburgh (MIEnvSc)
- Assistant Environmentalist Lorna McRae (Grad CIEEM/ AffIEMA).

3.2 Desk Study

In order to gain a more detailed knowledge of the surrounding ecology, the potential for breeding birds and likely species present, the following sources of information were reviewed:

- Ayrshire Joint Steering Group, *Ayrshire Local Biodiversity Action Plan (LBAP)* (Ref 1.1)
- The Scottish Government, *Scottish Biodiversity List* (SBL)(Ref 1.2)
- Multi-Agency Geographic Information for the Countryside (MAGIC) website (Ref 1.3)
- RSK, *Wintering Bird Survey Report – A737 Road Improvements* (Ref 1.4)
- Amey, *Breeding Bird Survey Report – Improvements at Beith Stage 2* (Ref 1.5).

3.3 Field study

Surveys were undertaken using methodology adapted from the British Trust for Ornithology (BTO) Breeding Bird Survey methodology (Ref 1.6). A transect through the survey area was walked. Due to various obstructions within the Study Area it was not possible to walk in a direct straight line between the start and end points. The transect layout is shown in Figure 1.

The first survey took place on 8 May 2015 which started at 07:00 and lasted 105 minutes. The survey started at the south of the site and terminated at the north end. The second survey took place on the 9 June 2015 and commenced at 06:30; this survey went from south to north. The third survey took place on the 21 July 2015 started at 06:50.This final survey focused on the central part of the design to incorporate areas not comprehensively covered on the first survey due to design changes.

The dates of the surveys fall within the breeding bird season which runs from March to August inclusive. The first survey was carried out within the optimal survey period for breeding birds (April – mid-May), the other two surveys were carried out later to account for a late spring and additional areas to survey due to design changes.

Visual observation of birds were recorded, songs and calls were also used to identify species present in the Study Area. A different route was walked by the surveyors during the surveys to capture changes in the design that impacted different areas. The first was in a north to south direction, the second was south to north and the third targeted areas that had only been captured in the second survey due to design changes. This ensures that all areas were surveyed at least twice in line with the guidance.

4 Results

4.1 Desk study

The Ayrshire LBAP includes specific species action plans for the following bird species:

- Black grouse *Tetrao tetrix*
- Corncrake *Crex crex*
- Hen harrier *Circus cyaneus*
- Lesser whitethroat *Sylvia curruca*
- Song thrush *Turdus philomelos.*

The "Wintering Bird Survey Report – A737 Road Improvement" Issued in March 2014 (Ref 1.4) summarises that the site provides non-breeding habitat for at least 32 species of bird, 15 of which are of 'noteworthy conservation status'. These species include mallard *Anas platyrhynchos*, common gull *Larus canus*, lesser black-backed gull *Larus fuscus*, snipe *Gallinago gallinago*, woodcock *Scolopax rusticola*, great spotted woodpecker *Dendrocopos major*, dunnock *Prunella modularis*, fieldfare *Turdus pilaris*, mistle thrush *Turdus viscivorus*, redwing *Turdus iliacus*, song thrush *Turdus philomelos*, coal tit *Periparus ater*, starling *Sturnus vulgaris*, house sparrow *Passer domesticus* and common linnet *Carduelis cannabina*. The 'noteworthy' species have been identified due to either an inclusion in the LBAP (but no species action plan), noted in the SBL, or identified as a Schedule 1 species under the Wildlife and Countryside Act 1981 (as amended) (fieldfare and redwing). The wintering bird report concluded that the site contains a non-breeding bird assemblage of county importance.

The Multi-Agency Geographic Information for the Countryside (MAGIC) website shows the Study Area does not contain or form part of any designated sites. The nearest designated site is the Bankhead Moss, Beith Special Area of conservation (SAC) which is approximately 2.2km south of the Study Area and does not have any bird species as a qualifying feature.

Birds of Conservation Concern (BoCC) is a classification system for the population status of all bird species found within the UK, Channel Islands and the Isle of Man (as outlined by the British Trust for Ornithology). Each species is classified as green, amber or red in accordance with the criteria outlined in Table 4:1.

Table 4:1: Summary of BoCC criteria and classification

Status	BoCC criteria
Red	IUCN: Global conservation Status. Species listed by Birdlife International as being Globally Threatened Using IUCN Criteria.
	HD: Historical Decline. A severe decline in the UK between 1800 and 1995, without substantial recent recovery.
	BDP: Breeding Population Decline. Severe decline in the UK breeding population size, of more than 50%, over 25 years (BDp1) or the entire period used for assessments since the first BoCC review, starting in 1969 ("longer-term") (BDp2).
	WDp: Non-breeding Population Decline. Severe decline in the UK non-breeding population size, of more than 50%, over 25 years (WDp1) or the longer-term (WDp2).
	BDr: Breeding Range Decline. Severe decline in the UK range, of more than 50%, as measured by number of 10 km squares occupied by breeding birds, over 25 years (BDr^1) or the longer-term (BDr^2).
Amber	SPEC: European Conservation status. Categorised as a Species of European Conservation Concern (SPEC 1, 2 or 3).
	HDrec: Historical Decline – Recovery. Red listed for Historical Decline in a previous review but with substantial recent recovery (more than doubled in the last 25 years).
	BDMp: Breeding Population Decline. As for red list criteria BDP_1 and BDP_2, but with moderate decline (by more than 25% but less than 50%).
	WDMp: Non-breeding Population Decline. As for red list criteria BDr^2 but with moderate decline (by more than 25% but less than 50%).
	BDMr: Breeding Range Decline. As for red list criteria BDr^1 and BDr^2 but with moderate decline (by more than 25% but less than 50%).
	BR and WR Rarity. UK breeding population of less than 300 pairs (BR), or non-breeding population of less than 900 individuals (WR).

Status	BoCC criteria
	BR and WL Localisation. At least 50% of the UK breeding (BL) or non-breeding (WL) population found in 10 or fewer sites.
	BI and WI International Importance. At least 20% of the European breeding (BI) or non-breeding (WI) population found in the UK.
Green	All regularly occurring species that do not qualify under any of the red or amber criteria are green listed. The green list also includes those species listed as recovering from Historical Decline in the last review that have continued to recover and do not qualify under any of the other criteria.

The Breeding Bird Survey Report – Stage 2 (Ref 1.5) identified several species within the Study Area displaying breeding behaviour including; blackbird *Turdus merula*, blue tit *Cyanastes caeruleus*, carrion crow *Corvus corone*, chaffinch *Fringilla coelebs*, coal tit, common gull, dunnock, house martin *Delichon urbica*, jackdaw *Corvus monedula*, lesser black-backed gull, magpie *Pica pica*, reed bunting *Emberiza schoeniclus*, robin *Erithracus rubecula*, starling, swallow *Hirundo rustica*, swift *Apus apus*, woodpigeon *Columba palambus*, and wren *Troglodytes troglodytes*.

4.2 Field study

The weather conditions for each survey are displayed in Table 4:2.

Table 4:2: Weather conditions for each survey

Date	Survey	Cloud cover	Wind	Precipitation	Temperature
8/5/15	1	33-66%	Light	Had been raining prior	5°C
9/6/15	2	0-33%	Light	Dry	6°C
21/7/15	3	100%	High	Had been raining prior	

A total of 19 species were recorded across three surveys, the identified species are recorded in Table 4:3. The house sparrow, starling and tree sparrow are all in the BoCC red list and SBL species. There are no other SBL species or Ayrshire LBAP species identified.

The locations that the species in Table 4:3 were identified are details in Figure 1.

Table 4:3: Species identified across all surveys

Common name (count)	Scientific name	BTO species code	BoCC status
Blackbird (7)	*Turdus merula*	B.	Green
Blue tit (3)	*Cyanistes caeruleus*	BT	Green
Carrion crow (1)	*Corvus corone*	C.	Green
Chaffinch (6)	*Fringilla coelebs*	CH	Green
Coal tit (4)	*Periparus ater*	CT	Green
Great tit (1)	*Parus major*	GT	Green
House martin (3)	*Delichon urbica*	HM	Amber
House sparrow (2)	*Passer domesticus*	HS	Red
Jackdaw (2)	*Corvus monedula*	JD	Green
Long tailed tit (1)	*Aegithalos caudatus*	LT	Green
Magpie (2)	*Pica pica*	MG	Green
Robin (6)	*Erithacus rebucula*	R.	Green
Rook (1)	*Corvus fruilegus*	RO	Green
Starling (1)	*Sturnus vulgaris*	SG	Red
Stock dove (1)	*Columba oenas*	SD	Amber
Tree Sparrow (3)	*Passer montanus*	TS	Red
Willow warbler (1)	*Phylloscopus trochilus*	WW	Amber

Common name (count)	Scientific name	BTO species code	BoCC status
Wood pigeon (4)	*Columba palumbus*	WP	Green
Wren (4)	*Troglodytes troglodytes*	WR	Green

Blackbirds were identified most frequently over all surveys with a total count of seven, Robins and chaffinches were identified six times. There were three species identified four times – coal tit, wood pigeon and wren. Three species had three counts including, blue tit, house martin and tree sparrow. The remaining species had one or two sightings.

4.3 Limitations

The surveys were carried out in the early morning when the majority of birds are most active, therefore restricting nocturnal species identification – primarily owl species. As the previous Stage 2 had identified bat species in the area, further bat surveys were carried out, during one of the bat surveys owls were heard but a species was not identified. This is a minor limitation as there is no expected potential owl nesting habitat that would be impacted by the works, with no suitable trees or old building being impacted by works. Though foraging habitat may be slightly impacted, though as the foraging habitat is abundant in the wider landscape context this is not significant.

Weather conditions were not optimal on all surveys, which may have impacted the activity of certain species.

Certain species may have been missed due to human error.

An aversion to personal protective equipment (PPE) is likely as species may be 'spooked' by the bright colours and/or noise created by it. The impact of this is unavoidable as the site requires walking along local roads and the A737 trunk road; therefore PPE is a requirement for health and safety.

On 14 April 2015 a curlew *Numenius arquata* was identified during water vole survey, the bird had been resting on the ground in a reed bed in a field near the centre of the Study Area, the bird took flight and was not seen again. The area was checked at the time but no evidence of a nest was found. Curlew are identified on the SBL and classified in the BoCC as an amber species. As curlew are an upland bird and more often associated with moorland habitat it is not thought that there is a breeding population that would be impacted by works.

The final two surveys took place outwith the advised optimum survey period, therefore the results of this should be treated with caution, as the information may not accurately reflect the status of breeding bird activity in the Study Area.

5 Evaluation of results

5.1 Summary

The Study Area has a number of suitable habitats for breeding birds, including woodland, hedgerow field boundaries, marshy grassland and several buildings to provide areas to nest in.

During the three surveys undertaken, 19 bird species were observed of which three were classified as red BoCC status, three were identified as amber BoCC status, and 13 green BoCC status. There were no Schedule 1 species or Ayrshire LBAP priority species identified during any of the surveys.

Whilst the second and third survey were undertaken outwith the optimal breeding season, the results still give an indicative level of breeding activity in the Study Area. A similar number and variety of species were observed during these surveys, with 18 species identified in total.

Due to limitations of the survey, owl species cannot be ruled out from breeding in the wider area, but will not expected to be impacted as there is no suitable nesting habitat (trees with cavities or buildings) being effected by works.

Gull species were noted flying overhead but were not showing signs of breeding behaviour in the Study Area therefore were not noted within the results.

The willow warbler observed calling and tending a nest indicated that the marshy grassland nature of the field at the northern periphery of the Study Area is an important habitat for the species. House martins were observed around Geilsland School in flight, this may indicate that this species are using the buildings in the grounds for breeding purposes.

A curlew was observed during a water vole survey in a marshy grassland in the middle of the Study Area, there was no evidence of a nest and the field is highly utilised by horse making it an unsuitable habitat.

Species including wrens, blue tits, chaffinch, coal tits, long tailed tit, great tit, robin, house sparrow and tree sparrow were all observed along hedgerows or adjacent to the Spier's Old School ground woodland. This indicates the importance of the habitat for breeding, although may also indicate its use for foraging, or predator avoidance. It is possible that there are several pairs of robins inhabiting the Study Area, due to the spread of sightings across the area.

5.2 Potential impacts

There are a number of studies that have identified that abundance, occurrence and species richness of breeding birds is reduced in close proximity to roads, with larger reductions near high traffic roads (Ref 1.7). There a number of possible reasons for this including disruption of territories, increase in noise levels, lighting, high traffic volume or direct collisions affecting mortality rates.

The removal of vegetation (primarily hedgerows) may impact some birds species as this habitat is utilised for nesting, foraging and protection. Site clearances during the bird breeding season may result in the destruction and disturbance of nests, which are considered an offence under the Wildlife and Countryside Act 1981 (as amended).

There will be a temporary reduction in potential nesting habitat (i.e. hedgerows), however as there will be hedgerows and woodland planted and included in the landscape design, therefore this will not be a significant permanent impact.

Construction is likely to have an insignificant effect on the breeding birds, although habitat loss of foraging and nesting habitats and disturbance from noise is likely, this habitat is abundant in the wider landscape context and therefore not likely to have a significant impact.

6 Recommendations and mitigation

Vegetation removal should take place in winter to avoid any impact on breeding birds. Where this may not be possible a thorough nest check should be carried out by a suitably experienced ecologist no more than 48 hours prior to removal. Any nests identified at this time will need to be left until the young have fledged.

Following the completion of works, there will be replanting along the road boundaries, to compensate for the necessary loss of habitat, and should incorporate suitable habitat for species – primarily to account for hedgerow removal. To reduce any impact and eliminate the potential for a legal infringement, vegetation should be removed outwith the breeding season. If this is not possible, thorough nest checks should be carried out no more than 48 hours prior to vegetation removal.

The Wintering Bird Survey Report (Ref 1.4) summarises that the site is of county importance for non-breeding birds, therefore the landscape design includes appropriate mitigation measures to replace habitats, including SuDs basins, woodland and hedgerows.

7 References

1.1 AYRSHIRE JOINT STEERING GROUP, *Ayrshire Local Biodiversity Action Plan (LBAP),* http://www.ayrshire-jsu.gov.uk/albap_reports.html, accessed 13 October 2015.

1.2 THE SCOTTISH GOVERNMENT, *Scottish Biodiversity List*, 2013, http://www.gov.scot/Topics/Environment/Wildlife-Habitats/16118/Biodiversitylist/SBL, accessed 13 October 2015.

1.3 THE MULTI-AGENCY GEOGRAPHIC INFORMATION FOR THE COUNTRYSIDE (MAGIC) website, http://magic.defra.gov.uk/MagicMap.aspx, accessed 13 October 2015.

1.4 RSK, *Wintering Bird Survey Report – A737 Road Improvements*, March 2014. Reference no: 855395

1.5 AMEY, *Breeding Bird Survey Report – Improvements at Beith Stage 2*, December 2014.

1.6 BRITISH TRUST FOR ORNITHOLOGY. *Breeding Bird Survey – Methodology and Survey Design*, http://www.bto.org/volunteer-surveys/bbs/research-conservation/methodology, accessed 13 October 2015.

1.7 FAHRIG ET AL, *Are the negative effects of roads on breeding birds caused by traffic noise?*, Journal of Applied Ecology 48, pp1527-1534. http://onlinelibrary.wiley.com/doi/10.1111/j.1365-2664.2011.02041.x/full, accessed 13 October 2015.

Appendix A Figure 1

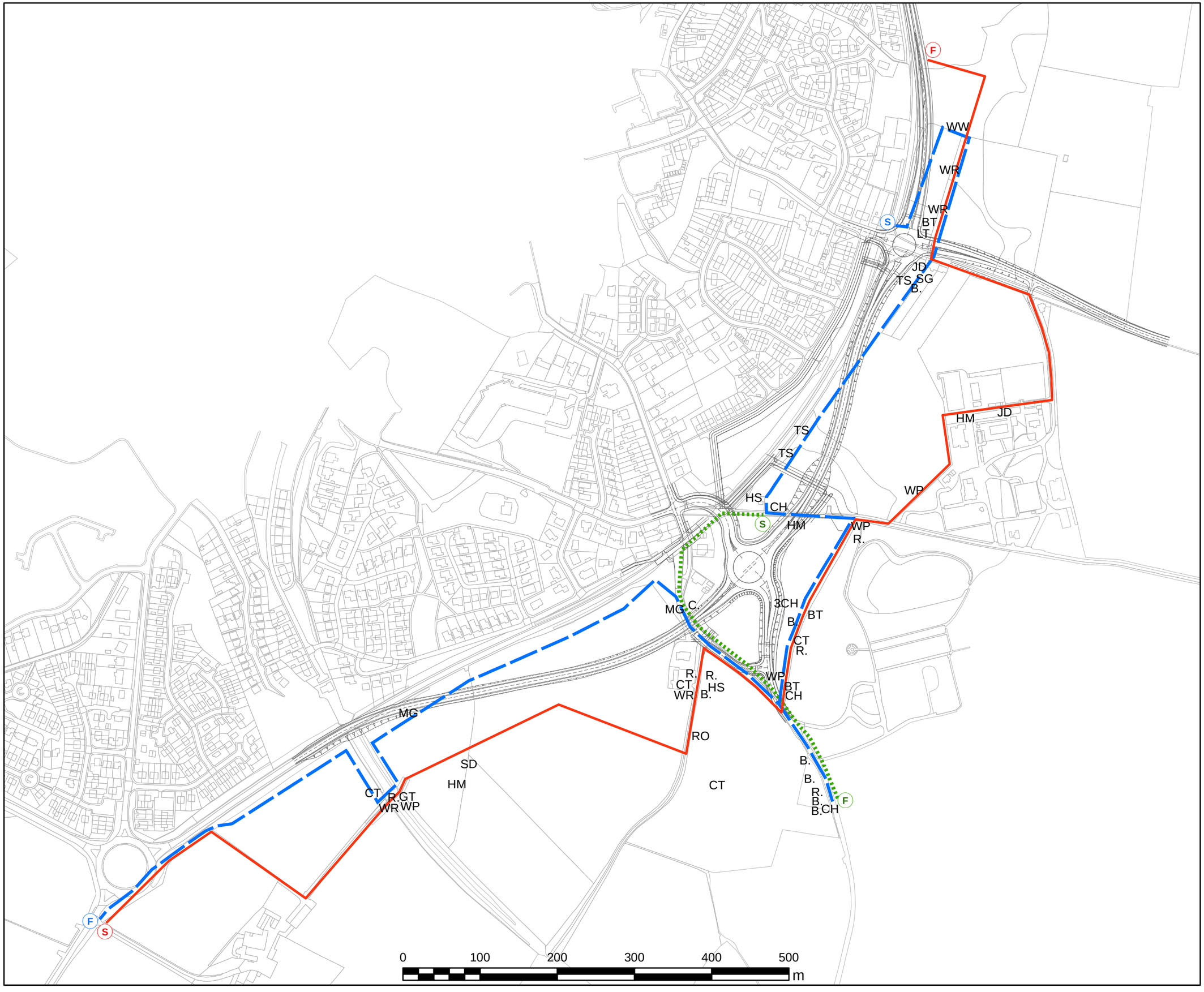

Legend

S/F Start/finish (colour-coded)

1st transect (08/05/2015)

2nd transect (09/06/2015)

3rd transect (21/07/2015)

CODE	SPECIES	CODE	SPECIES
B.	Blackbird	MG	Magpie
BT	Blue tit	R.	Robin
C.	Carrion crow	RO	Rook
CH	Chaffinch	SG	Starling
CT	Coal tit	SD	Stock dove
GT	Great tit	TS	Tree Sparrow
HM	House martin	WW	Willow Warbler
HS	House sparrow	WP	Wood pigeon
JD	Jackdaw	WR	Wren
LT	Long tailed tit		

N

The material contained within this drawing has been reproduced by permissions of Ordnance Survey on behalf of HMSO © Crown Copyright and database right 2014. All rights reserved, Ordnance Survey license number 100019422.

Rev	Revision Details	Chkd	Appd	Date

Drawn : DGM	
Design :	
Chkd : LM	
Appd : JC	
Date : 30 Oct 2015	

Preliminary	✓
For Comment	
For tender	
For construction	
As constructed	
Other	

amey
www.amey.co.uk

Client :
Transport Scotland
58 Port Dundas Rd
Glasgow, Lanarkshire
G4 0HF
0141 272 7100

Project Name :

A737 Improvements at Beith

Drawing Title :

Breeding birds survey

Original Drawing Size : A3

Scale : 1 : 4,500

Drawing No	Rev
Figure 1	R3

Appendix 9.6 Winter Bird Survey Report 2014

Amey UK plc

A737 Road Improvements

Wintering Bird Survey Report

Project No. 855395

MARCH 2014

RSK GENERAL NOTES

Project No.: 855395

Title: A737 Road Improvements

Client: Amey UK plc

Date: March 2014

Office: Glasgow

Status: Rev 00 - To Client

Author		**Technical reviewer**	
	Andrew Bell		Tom Smith
Date:	07th March 2014	Date:	19th March 2014
Project manager		**Quality reviewer**	
	Andrew Bell		Matthew Davies
Date:	24th March 2014	Date:	21st March 2014

RSK Environment Ltd (RSK) has prepared this report for the sole use of the client, showing reasonable skill and care, for the intended purposes as stated in the agreement under which this work was completed. The report may not be relied upon by any other party without the express agreement of the client and RSK. No other warranty, expressed or implied, is made as to the professional advice included in this report.

Where any data supplied by the client or from other sources have been used, it has been assumed that the information is correct. No responsibility can be accepted by RSK for inaccuracies in the data supplied by any other party. The conclusions and recommendations in this report are based on the assumption that all relevant information has been supplied by those bodies from whom it was requested.

No part of this report may be copied or duplicated without the express permission of RSK and the party for whom it was prepared.

Where field investigations have been carried out, these have been restricted to a level of detail required to achieve the stated objectives of the work.

This work has been undertaken in accordance with the quality management system of RSK.

EXECUTIVE SUMMARY

As part of the Stage 2 Environmental Impact Assessment (EIA), RSK was commissioned by AMEY UK plc to undertake a wintering bird survey of land adjacent to the A737 near Beith, North Ayrshire, between Manrahead Roundabout and Head Street / Wardrop Street Junction (hereafter referred to as 'the site').

Two non-intrusive walkover surveys were carried out on 17th February 2014 and 28th February 2014 using methods adapted from the current professional guidance for monitoring non-breeding birds. The first survey was undertaken by Ross Preston MCIEEM on the 17th February 2014 and the second by Andrew Bell MCIEEM on the 28th of February 2014.

The site provides non-breeding habitat for a combined total of 32 species of bird, which includes 15 species of noteworthy conservation status, of which two are *Schedule 1* species. No rare or uncommon species for Ayrshire were observed during the survey. All wild birds in the UK are protected under *Section 1* of *The Wildlife and Countryside Act 1981* (as amended); and *Schedule 1* species of bird are subject to a higher tranche of protection, particularly during the breeding season.

The DMRB (2001) indicates that road improvement and maintenance schemes can have an adverse effect on nature conservation and biodiversity, including birds. To minimise the potential adverse effects on the non-breeding bird assemblage at the site, it is advised that design proposals should have regard to non-breeding bird receptors and retain as many of these features as possible. Where impacts on non-breeding birds cannot be avoided, an appropriate mitigation strategy may help to reduce residual impacts to ensure there is no long-term adverse impact on non-breeding birds.

1 INTRODUCTION 3
1.1 PURPOSE OF THE REPORT 3
1.2 ECOLOGICAL CONTEXT 3
2 METHODS 4
2.1 THE ECOLOGICAL IMPACT ASSESSMENT (ECIA) PROCESS 4
2.2 DESKTOP STUDY 4
2.3 WINTERING BIRD SURVEY 4
2.4 SPECIES EVALUATION CRITERIA 5
2.4.1 Schedule 1 Birds *5*
2.4.2 UK Biodiversity Action Planning *6*
2.4.3 Birds of Conservation Concern (BoCC) *7*
2.5 ASSEMBLAGE EVALUATION CRITERIA 7
2.6 LIMITATIONS 8
2.7 NOMENCLATURE 8
3 RESULTS 9
3.1 DESKTOP STUDY 9
3.1.1 Statutory Designated Sites *9*
3.1.2 Non-statutory Designated Sites *9*
3.1.3 Biodiversity Action Planning (BAP) *9*
3.1.4 British Trust for Ornithology (BTO) Data Sets *9*
3.2 WINTERING BIRD SURVEY 11
4 EVALUATION AND CONCLUSION 13
4.1 GENERAL 13
4.2 IMPORTANCE OF THE SITE TO BIRDS 13
4.3 IMPACTS ON BIRDS 14
4.3.1 Consideration of Potential Mitigation Measures *14*
5 REFERENCES 16
6 FIGURES 18

1 INTRODUCTION

1.1 Purpose of the Report

RSK was commissioned by AMEY UK plc to undertake a wintering bird survey of land adjacent to the A737 near Beith, North Ayrshire, between Manrahead Roundabout and Head Street / Wardrop Street Junction (hereafter referred to as 'the site'). The findings of the surveys will assist AMEY UK plc with the Stage 2 Environmental Impact Assessment (EIA) of design solutions aimed at improving road safety within the A737.

1.2 Ecological Context

The site is situated to the east of Beith in North Ayrshire. The site is approximately 37.3 hectares and comprises agricultural fields with hedgerow boundary features. The northern, southern and eastern edges of the site are largely bounded by agricultural land with the town of Beith along the western edge. The current A737 trunk road is located within the site. There is an area of mixed woodland within the eastern extent of the site, which is part of the grounds to Spier's Old School Grounds. There are few waterbodies within the site; other than typical road drainage features and field drains associated with roads and agricultural land respectively.

The wider landscape comprises predominately agricultural land with interspersed towns and villages including Gateside and Kilbirnie. Kilbirnie Loch is a large area of open water approximately 1.5 km to the west of the site.

The remainder of this report is structured as follows:

- *Section 2* describes the evaluation and survey methods;
- *Section 3* presents the results; and
- *Section 4* evaluates the results and gives the conclusions.

2 METHODS

2.1 The Ecological Impact Assessment (EcIA) Process

It is understood that the design is yet to be fixed. It is also understood that Amey UK plc will undertake a detailed impact assessment to produce the associated environmental statement (ES); therefore, an impact assessment is beyond the scope of this report. None-the-less, the report details the perceived implications of a road improvement scheme on non-breeding bird assemblages observed within the site. Therefore, the report will have due regard to current professional standard for ecological impact assessment in the UK (IEEM 2006), which includes:

- desktop study;
- technical surveys; and
- assessment of likely ecological effects.

2.2 Desktop Study

An initial desktop study using ordnance survey (OS) maps and aerial photographs was undertaken to identify potential non-breeding bird receptors on the site. This was used to develop a list of target species likely to be encountered during the survey.

The following sources were used to search for records of designated sites and birds (<1 km from the site):

- Scottish Biodiversity List (Scottish Government 2013);
- Ayrshire LBAP (Ayrshire Joint Planning Steering Group 2001);
- Royal Society for the Protection of Birds Reserves (RSPB 2014);
- Scottish Natural Heritage (SNH) 'Interactive Map' (SNH 2014a);
- Scottish Natural Heritage 'SiteLink' (SNH 2014b); and
- Scottish Wildlife Trust (SWT) Reserves (SWT 2014).

The British Trust for Ornithology (BTO) was also contacted to determine if bird survey data could be acquired from available datasets to identify the likely presence of noteworthy species or assemblages.

2.3 Wintering Bird Survey

In line with current professional guidance (Gilbert *et al*. 1998), two winter walkover surveys were undertaken before the end of February 2014 using a methodology adapted from the Common Bird Census (CBC) to sample the non-breeding bird assemblage within, and up to 50 m from, the site boundary.

A transect to sample the non-breeding bird assemblage up to 50 m from each receptor was determined prior to the site visit. Two non-intrusive walkover

surveys were carried out along the transect route during daylight hours, with at least 10 days between surveys. The first survey was undertaken by Ross Preston MCIEEM on the 17th February 2014 and the second by Andrew Bell MCIEEM on the 28th of February 2014.

The surveys were undertaken in suitable weather conditions, avoiding days with strong wind or heavy rain. Any birds detected by sight and/or sound were recorded directly onto 1:2,500 survey maps using standard British Trust for Ornithology (BTO) species codes. Each survey included a 30 minute vantage point survey to record bird activity within woodland located directly adjacent to the site.

2.4 Species Evaluation Criteria

To assist this assessment with the evaluation of non-breeding birds, a nature conservation value will be provided to qualify the importance of ecological receptors discovered during the survey (see *Table 1*). The sections below elaborate on certain criteria relevant to the evaluation process.

2.4.1 Schedule 1 Birds

Wild birds are protected under *Section 1* of the *Wildlife and Countryside Act 1981* (as amended). Therefore, it is an offence under UK wildlife law to intentionally, or recklessly:

- kill, injure or take any wild bird;
- take, damage or destroy the nest of any wild bird while that nest is in use or being built; and
- take or destroy an egg of any wild bird.

Additional protection is afforded to species of bird listed on *Schedule 1* of *The Wildlife and Countryside Act 1981* (as amended), which makes it an offence to intentionally, or recklessly:

- disturb any [Schedule 1] wild bird while it is building a nest or is in, on or near a nest containing eggs or young; or
- disturbs dependant young of such a bird.

Table 1 – Habitats and Species Evaluation Criteria

Habitats	Species
International Importance	
Ramsar sites notified through *the Convention on Wetlands of International Importance especially as Waterfowl Habitat*	Critically Endangered, Endangered or Vulnerable on the IUCN Red List; or comply with Ramsar selection criteria.
European Importance	
Special Areas of Conservation (SAC) notified through the *Council Directive 92/43/EEC on the conservation of natural habitats and of wild fauna and flora* Special Protection Areas (SPA) notified through the *Council Directive 79/409/EEC on the conservation of wild birds*	Protected by European law (*i.e. Schedule 2* of *The Conservation (Natural Habitats, &c.) Regulations 1994*; or comply with SAC selection criteria. Protected by European law (*i.e.* listed on *Annex 1* of *Council Directive 79/409/EEC;* or comply with SPA selection criteria.
National Importance	
National Nature Reserves (NNR) notified through the *National Parks and Access to the Countryside Act 1949*. Sites of Special Scientific Interest (SSSI) notified through the *Wildlife & Countryside Act 1981* Scottish Biodiversity List Habitats	Legally protected by UK wildlife law (*Schedules 1, 5 and 8* of the *Wildlife & Countryside Act 1981*); or comply with SSSI selection criteria (JNCC 2014). Legally protected by the *Protection of Badgers Act* 1992 Scottish Biodiversity List Species Nationally Rare &/or Nationally Scarce (see Cheffings and Farrell 2005) Red or Amber species listed on the BTO / RSPB *Birds of Conservation Concern 2002-2007*
County Importance	
Local Nature Reserves (LNR) notified through the *National Parks and Access to the Countryside Act 1949* Sites notified through regional or local planning policy (*i.e.* Country Parks) Local BAP Priority Habitats	Notable plants or invertebrates Local BAP Priority Species
Local Importance	
Do not qualify under any of the above criteria.	Do not qualify under any of the above criteria.

2.4.2 UK Biodiversity Action Planning

The *UK Post-2010 Biodiversity Framework* (JNCC & DEFRA 2012) is the Government's current response to the 1992 *Convention on Biological Diversity.* This supersedes the Habitat Action Plans (HAPs) and Species Action Plans (SAPs) previously developed to deliver the principles of the UK BAP (BRIG 2007).

The current framework for biodiversity action planning in Scotland is provided in the *2020 Challenge for Scotland's Biodiversity - a strategy for the conservation and enhancement of biodiversity in Scotland* (Scottish Government 2013) and *Scottish Biodiversity List* (Scottish Government 2004), which together help the Scottish Government also meet their statutory duty to 'further the conservation of biodiversity' committed via the *Nature Conservation (Scotland) Act 2004*.

2.4.3 *Birds of Conservation Concern (BoCC)*

Leading governmental and non-governmental conservation organisations in the UK reviewed the population status of 247 bird species regularly found in Britain, and placed them onto one of three lists - red, amber or green. Although these listings offer no legal protection, they provide an indication of the conservation status of birds at a species level (see *Table 2*).

Table 2 – Summary of BoCC Criteria

Priority	BoCC Criteria
Red	**IUCN** Global Conservation Status. Species listed by BirdLife International as being Globally Threatened using IUCN criteria. **HD** Historical Decline. A severe decline in the UK between 1800 and 1995, without substantial recent recovery. **BDp** Breeding Population Decline. Severe decline in the UK breeding population size, of more than 50%, over 25 years (BDp1) or the entire period used for assessments since the first BoCC review, starting in 1969 ("longer-term") (BDp2). **WDp** Non-breeding Population Decline. Severe decline in the UK non-breeding population size, of more than 50%, over 25 years (WDp1) or the longer-term (WDp2). **BDr** Breeding Range Decline. Severe decline in the UK range, of more than 50%, as measured by number of 10 km squares occupied by breeding birds, over 25 years (BDr1) or the longer-term (BDr2).
Amber	**SPEC** European Conservation status. Categorised as a Species of European Conservation Concern (SPEC 1, 2 or 3). **HDrec** Historical Decline – Recovery. Red listed for Historical Decline in a previous review but with substantial recent recovery (more than doubled in the last 25 years). **BDMp** Breeding Population Decline. As for red list criteria BDp1 and BDp2, but with moderate decline (by more than 25% but less than 50%). **WDMp** Non-breeding Population Decline. As for red list criteria WDp1and WDp2, but with moderate decline (by more than 25% but less than 50%). **BDMr** Breeding Range Decline. As for red list criteria BDr1 and BDr2, but with moderate decline (by more than 25% but less than 50%). **BR** and **WR** Rarity. UK breeding population of less than 300 pairs (BR), or non-breeding population of less than 900 individuals (WR). **BL** and **WL** Localisation. At least 50% of the UK breeding (BL) or non-breeding (WL) population found in 10 or fewer sites. **BI** and **WI** International Importance. At least 20% of the European breeding (BI) or non-breeding (WI) population found in the UK.
Green	All regularly occurring species that do not qualify under any of the red or amber criteria are green listed. The green list also includes those species listed as recovering from Historical Decline in the last review that have continued to recover and do not qualify under any of the other criteria.

Source: Eaton et al. (2009).

2.5 *Assemblage Evaluation Criteria*

The assemblage of non-breeding bird aggregations was determined through the presence or absence of target species. Consideration will be given to the local and national conservation status of species detected (*i.e.* legal protection, biodiversity value and BoCC status).

2.6 Limitations

Whilst every effort was made to minimise undue disturbance to birds, it is not realistic to expect to record every bird using a site during two survey visits. It is likely that greater coverage and/or survey effort during the winter would have provided more information on non-breeding bird assemblages and behaviours (*i.e.* one survey in December and one in February).

None-the-less, surveys were carried with at least 10 days between site visits and comply with the current survey guidance. Therefore, results should be regarded as a sufficient record of important assemblages present within the site, and to identify areas of particular interest, but not to compile and exhaustive list of non-breeding birds using the site.

2.7 Nomenclature

The nomenclature for common and scientific names and the taxonomic ordering of species accounts follows British Ornithologist's Union (2013).

3 RESULTS

3.1 Desktop Study

3.1.1 *Statutory Designated Sites*

SNH Interactive Map provides no records of statutory designated sites within 1 km of the site.

3.1.2 *Non-statutory Designated Sites*

Clyde Muirshiel Regional Park (hereafter referred to as the 'Park') is situated approximately 1 km west of the site towards Kilbirnie Loch. The Park's objectives are to:

- conserve and enhance the natural beauty. biodiversity and cultural heritage of Clyde Muirshiel Park;
- encourage and enable learning, understanding and enjoyment of Clyde Muirshiel Park and
- promote and foster environmentally sustainable development for the social and economic well-being of the people and communities within the Clyde Muirshiel Park area.

There are no RSPB Reserve, SWT Reserve or other non-statutory designated site within 1 km of the site (RSPB 2014; SWT 2014; North Ayrshire Council 2013).

3.1.3 *Biodiversity Action Planning (BAP)*

The Scottish Biodiversity List (SBL) currently contains conservation action for 105 species of bird. The Ayrshire LBAP outlines local species action plans for five species of bird, including Black Grouse (*Tetrao tetrix*), Corncrake (*Crex crex*), Hen Harrier (*Circus cyaneus*), Lesser Whitethroat (*Sylvia curruca*) and Song Thrush (*Turdus philomelos*). In addition, the Ayrshire LBAP recognises certain birds as receptors of key features of broad habitats (see *Table 3*).

3.1.4 *British Trust for Ornithology (BTO) Data Sets*

The BTO does not hold any non-breeding bird data at a resolution of 10 km for the site.

Table 3 – Summary of Ayrshire LBAP Commitments

Broad Habitat and Key Features	Bird species associated with Key Features
Coastal and Marine	
Inter-tidal zone Sediment shore Dune systems	Shelduck (*Tadorna tadorna*), Goldeneye (*Bucephala clangula*), Wigeon (*Anas penelope*), Golden plover (*Pluvialis apricaria*), Ringed Plover (*Charadrius hiaticula*), Red-breasted merganser (*Mergus serrator*), Lapwing (*Vanellus vanellus*), Eider Duck (*Somateria mollissima*), Teal (*Anas crecca*), Whooper Swan (*Cygnus cygnus*), Redshank (*Tringa tetanus*) and Skylark (*Alauda arvensis*),
Wetland	
Rivers and Streams Fen, Carr, Marsh, Swamp and Reedbed Standing Open Water	Kingfisher (*Alcedo atthis*), Sand Martin (*Riparia riparia*), Dipper (*Cinclus cinclus*), Goosander (*Mergus merganser*), Whooper swan (*Cygnus cygnus*), Garganey (*Anas querquedula*), Shoveler (*Anas clypeata*), Hen Harrier (*Circus cyaneus*), Spotted Crake (*Porzana porzana*), Water Rail (*Rallus aquaticus*), Snipe (*Gallinago gallinago*), Curlew (*Numenius arquata*), Short-eared Owl (*Asio flammeus*), Swallow (*Hirundo rustica*), Grasshopper Warbler (*Locustella naevia*), Sedge Warbler (*Acrocephalus schoenobaenus*), Willow Tit (*Parus montanus*), Reed Bunting (*Emberiza schoeniclus*), Red-throated Diver (*Gavia stellata*), Black-throated Diver (*Gavia arctica*), Great Crested Grebe (*Podiceps cristatus*), Greylag Goose (*Anser anser*), Common Scoter (*Melanitta nigra*), Pochard (*Aythya ferina*), Goldeneye (*Bucephala clangula*) and Osprey (*Pandion haliaetus*).
Farmland	
Improved grassland, (i.e. silage, hay, pasture), arable land, marshy grassland, rush pasture, shelter belts, scrub, ponds, single trees, farm buildings, hedges, hedgerow trees, grass headlands, grass margins, cereal field margins, dry stone dykes, water margins, road verges.	Snipe (*Gallinago gallinago*), Curlew (*Numenius arquata*), Grey Partridge (*Perdix perdix*), Linnet (*Carduelis cannabina*), Yellowhammer (*Emberiza citrinella*), Corncrake (*Crex crex*), Skylark (*Alauda arvensis*), Reed Bunting (*Emberiza schoeniclus*), Tree Sparrow (*Passer montanus*), Barn Owl (*Tyto alba*), Lapwing (*Vanellus vanellus*) and Redshank (*Tringa tetanus*).
Grassland	
Purple moor grass and rush pasture Base-rich	None identified.
Woodland	
Native Parkland and Policy Planted Coniferous	Bullfinch (*Pyrrhula pyrrhula*), Coal Tit (*Parus ater*), Grasshopper Warbler (*Locustella naevia*), Great Spotted Woodpecker (*Dendrocopos major*), Green Woodpecker (*Picus viridis*), Nightjar (*Caprimulgus europaeus*), Lesser Whitethroat (*Sylvia curruca*), Pied Flycatcher (*Ficedula hypoleuca*), Redstart (*Phoenicurus phoenicurus*), Siskin (*Carduelis spinus*), Sparrowhawk (*Accipiter nisus*), Spotted Flycatcher (*Muscicapa striata*), Tawny Owl (*Strix aluco*), Tree Pipit (*Anthus trivialis*), Tree Sparrow (*Passer montanus*), Whitethroat (*Sylvia communis*) and Wood Warbler (*Phylloscopus sibilatrix*),.

3.2 Wintering Bird Survey

Walkover surveys were carried out on Monday 17th February 2014 and Friday 28th of February 2014. Weather conditions were suitable for the purpose of detecting non-breeding birds at the time of year. A combined total of 32 species of bird were recorded during the course of the two surveys. The findings of each walkover survey are summarised in *Table 4* and *Table 5*.

Table 4 – Non-breeding Bird Assemblage (17th February 2014)

Species Name	Comments
Mallard	NS347531 (Dismantled Railway).
Common Gull	Widespread across site (flying).
Common Buzzard	Perched within southern extent.
Snipe	NS352535 (Rushes near Geisland).
Woodcock	NS354540; NS346531
Feral Pigeon	Buildings at Manrahead Fm.
Woodpigeon	Widespread across boundary features.
Greater Spotted Woodpecker	Mixed woodland (Spier's).
Wren	Widespread across boundary features.
Dunnock	Boundary features in southern extent.
Robin	Widespread across boundary features.
Fieldfare	NS355542 (within northern extent).
Mistle Thrush	NS343530 (Roadside Verge).
Blackbird	Widespread across boundary features.
Blue Tit	Widespread across boundary features.
Coal Tit	Widespread across boundary features.
Great Tit	Widespread across boundary features.
Treecreeper	Mixed woodland (Spier's).
Carrion Crow	Widespread across site (flying).
Jackdaw	Foraging within southern extent.
Raven	Within southern extent (flying).
Magpie	Widespread across boundary features.
Starling	NS356540 (on powerlines).
House Sparrow	NS352538 (Larch Terrace).
Chaffinch	Widespread across boundary features.
Common Linnet	NS344530 (land at Manrahead Fm.).
Goldfinch	Small group within northern extent.
Total of 27 species	

Table 5 – Non-breeding Bird Assemblage (28th February 2014)

Species Name	Comments
Grey Heron	NS354539 (Rushes in northern extent).
Mallard	NS347531 (Dismantled Railway).
Common Gull	Widespread across site (flying).
Lesser Black-backed Gull	On street lighting in southern extent.
Snipe	NS352535 (Geisland); NS354539 (north).
Feral Pigeon	Buildings at Manrahead Fm.
Woodpigeon	Widespread across boundary features.
Wren	Widespread across boundary features.
Dunnock	Boundary features in southern extent.
Robin	Widespread across boundary features.
Mistle Thrush	NS343530 (Roadside Verge).

Species Name	Comments
Song Thrush	NS352532 (Mixed woodland; Spier's).
Redwing	NS353537 (single bird in hedgerow).
Blackbird	Widespread across boundary features.
Blue Tit	Widespread across boundary features.
Coal Tit	Widespread across boundary features.
Great Tit	Widespread across boundary features.
Carrion Crow	Widespread across site (flying).
Jackdaw	Foraging within southern extent.
Magpie	Widespread across boundary features.
Raven	Within southern extent (flying).
Rook	Foraging within southern extent.
Starling	NS356540 (on powerlines).
House Sparrow	NS352538 (Larch Terrace).
Chaffinch	Widespread across boundary features.
Common Linnet	NS344530 (land at Manrahead Fm.).
Total of 26 species	

4 EVALUATION AND CONCLUSION

4.1 General

The site provides non-breeding habitat for a combined total of 32 species of bird, which includes 15 species of noteworthy conservation status (see *Table 6*). No rare or uncommon species for Ayrshire[1] were observed during the survey.

Table 6 – Summary of Conservation Status

Species Name	Anx.1	Sch.1	SBL	LBAP	BoCC
Mallard	-	-	-	-	Amber
Common Gull	-	-	-	-	Amber
Lesser Black-backed Gull	-	-	-	-	Amber
Snipe	-	-	-	✓	Amber
Woodcock	-	-	✓	-	Amber
Greater Spotted Woodpecker	-	-	-	✓	Green
Dunnock	-	-	✓	-	Amber
Fieldfare	-	✓	-	-	Red
Mistle Thrush	-	-	-	-	Amber
Redwing	-	✓	✓	-	Red
Song Thrush	-	-	✓	-	Red
Coal Tit	-	-	-	✓	Green
Starling	-	-	✓	-	Red
House Sparrow	-	-	-	-	Red
Common Linnet	-	-	✓	✓	Red
Total 15 species					

4.2 Importance of the Site to Birds

Most bird species were detected within, or passing through, areas of open ground within proximity to boundary features (*i.e.* hedgerow, line of trees or woodland edge). These areas may be of greater value to foraging farmland passerines due to the micro-habitats present and protection they afford from predators (*i.e.* Cats, Red Fox and/or raptors). This includes Coal Tit (Peak Count 5), Dunnock (Peak Count 9), Fieldfare (Peak Count 44), Redwing (Peak Count 1), Mistle Thrush (Peak Count 1) and Song Thrush (Peak Count 4). House Sparrow (Peak Count 5) was more abundant in trees and hedgerows in the western extent where the site is in close proximity to private residential housing. Common Linnet (Peak Count 25) was recorded during both surveys in open ground within the southern extent, which is where the grassland sward was higher and, perhaps, provides more opportunity for birds to forage on the ground.

Dense *Juncus effuses* (Soft-rush) is present in two locations within the site where grazing appears infrequent and water courses are present. In these wetter

habitats, Snipe (Peak Count 18) was noted during both surveys whilst Grey Heron (Peak Count 1) and Woodcock (Peak Count 3) were both observed on one occasion. The dismantled railway has become flooded and now serves as a linear waterbody, which currently supports a small population of Mallard (Peak Count 4). Great Spotted Woodpecker (Peak Count 3) was observed on one occasioned within mixed woodland at Spier's Old School Grounds.

Whilst Common Gull (Peak Count 14), Lesser Black-backed Gull (Peak Count 1) and Starling (Peak Count 16) were all recorded within the site during the survey; most birds were generally observed flying over the site.

Given the assemblage of birds detected during the survey and conservation status of noteworthy species; the site supports a non-breeding bird assemblage of **county importance**.

4.3 Impacts on Birds

The proposed road safety improvements are not yet known; however, the project is likely to include junction improvements, road realignment and /or changes to associated street furniture (*i.e.* signage and street lighting). With regard to the likely requirement for permanent land-take, the following impacts are anticipated on non-breeding birds:

The DMRB (2001) recognises that road improvement and maintenance schemes can have an adverse effect on nature conservation and biodiversity, including birds. Potential impacts may include temporary and/or permanent:

- increase road mortality through vehicle collision;
- loss of bird habitats (including pollution incidents affecting watercourses);
- fragmentation and/or isolation of bird habitats; and
- displacement of birds from their habitats through increased noise, artificial lighting and/or landscaping.

To minimise the potential adverse effects on the non-breeding bird assemblage at the site, it is advised that design proposals should have regard to non-breeding bird receptors and retain as many of these features as possible (*i.e.* dense rushes, hedgerows, mature trees and woodland). Where temporary or permanent impacts on non-breeding birds cannot be avoided, an appropriate mitigation strategy may help to reduce residual impacts to ensure there is no long-term adverse impact on non-breeding birds.

4.3.1 Consideration of Potential Mitigation Measures

- Landscape proposals should be designed in a manner to provide suitable screening between junction improvements, road realignment, street

[1] Ayrshire Birding. (2014) *Rare Ayrshire Species* [online]. Available from <http://www.ayrshire-birding.org.uk/rare_ayrshire_species-2/> [accessed March 2014].

furniture and non-breeding bird receptors retained or provided within the site;

- Affected vegetation should be designed and/or managed to minimise gaps in roadside vegetation and be an appropriate height to encourage active birds to fly over the road (*i.e.* to avoid collision with vehicle travellers). Native species should be used and be of local provenance.
- Landscape proposals for new planting, or to enhance existing habitats that will be retained, should have regard to plant species that will be of value to non-breeding birds (see RSPB 2013);
- Road drainage proposals should investigate sustainable urban drainage schemes (SUDS) where dense rushes cannot be retained in their current form for waders; and
- Street lighting proposals should be minimised and/or designed with mitigation planting to reduce the amount of light splay into surrounding habitats to be retained or provided within the site.

5 REFERENCES

Ayrshire Joint Planning Steering Group. (2001) *Ayrshire Local Biodiversity Action Plan* [online]. Available from <http://www.ayrshire-jsu.gov.uk/albap_reports.html> [accessed March 2014].

BRIG. (2007) *Report on the Species and Habitats Review* [online]. Biodiversity Reporting and Information Group. Available at http://jncc.defra.gov.uk [accessed March 2014].

British Ornithologist's Union. (2013) 'The British List: A checklist of Birds of Britain (8th edn).' *Ibis*. **155**, 635 – 676.

Eaton, M.A., Brown, A.F., Noble, D.G., Musgrove, A.J., Hearn, R.., Aebischer, N.J., Gibbons, D.W., Evans, A. & Gregory, R.D. (2009) 'Birds of Conservation Concern 3: the population status of birds in the United Kingdom, Channel Islands and the Isle of Man.' *British Birds* 102, 296-341.

Gilbert, G., Gibbons, D. W. and Evans, J. (1998) *Bird Monitoring Methods*. Sandy, Royal Society for the Protection of Birds.

IEEM. (2006) *Guidelines for Ecological Impact Assessment in the United Kingdom* [online]. Institute of Ecology and Environmental Management. Available at http://www.ieem.net/data/files/Resource_Library/Technical_Guidance_Series/EcIA_Guidelines/TGSEcIA-EcIA_Guidelines-Terestrial_Freshwater_Coastal.pdf [accessed March 2014].

JNCC. (2014) Guidelines for the selection of biological SSSIs [online]. Available from <http://jncc.defra.gov.uk/page-2303> [accessed March 2014].

North Ayrshire Council. (2013) *Modified Local Development Plan* [online]. Available from <http://www.north-ayrshire.gov.uk/resident/planning-and-building-standards/local-development-plan.aspx> [accessed March 2014].

RSPB. (2013) Advice for farmers [online]. Available from <http://www.rspb.org.uk/ourwork/farming/advice/index.aspx> [accessed March 2014].

RSPB. (2014) 'Reserves' [online]. Royal Society for the Protection of Birds. Available at www.rspb.org.uk/reserves [accessed March 2014].

Scottish Government. (2013) *Scottish Biodiversity List* [online]. Available from <http://www.scotland.gov.uk/Topics/Environment/Wildlife-Habitats/16118/Biodiversitylist/SBL> [accessed March 2014].

SNH. (2014a) ‘Interactive Map’ [online]. Scottish Natural Heritage. Available at gateway.snh.gov.uk [accessed March 2014].

SNH. (2014b) ‘SiteLink’ [online]. Scottish Natural Heritage. Available at www.snh.gov.uk [accessed March 2014].

SWT. (2014) ‘Reserves’ [online]. Scottish Wildlife Trust. Available at <www.scottishwildlifetrust.org.uk/visit/reserves/> [accessed March 2014].

6 FIGURES

Figure 1: Winter Bird Survey
Figure 2: Location of Non-breeding Bird Receptors

Contains Ordnance Survey data © Crown copyright and database right 2014

Study area

Habitats*

- Woodland
- Scattered trees
- Rushes
- Swamp
- Amenity grassland
- Hedgerow
- Watercourse
- Wall

Birds

CM	Common Gull
CT	Coal Tit
D.	Dunnock
FF	Fieldfare
GS	Great Spotted Woodpecker
HS	House Sparrow
LB	Lesser Black-backed Gull
LI	Linnet
MA	Mallard
M.	Mistle Thrush
RE	Redwing
SN	Snipe
ST	Song Thrush
SG	Starling
WX	Woodcock

* Habiats are indicative only and do not constitute a Phase 1 Habitat Survey

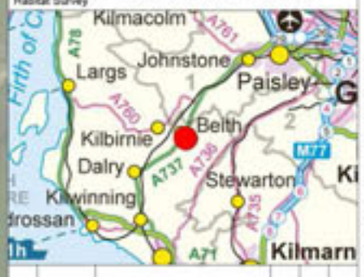

Rev	Date	Description	Drn	Chk	App
00	19.03.14	Bird	RG	SP	AB

A737 Road Improvements

RSK

Figure 1

Wintering Bird Survey

0 150 metres

Scale = 1:5,500 @ A3

REV 00

File Name - T:\Projects\Projects 855381 - 655400\855395 - A737 Road Improvements\04 - Graphics\10 - Workspaces

Contains Ordnance Survey data © Crown copyright and database right 2014

File Name: T:\Projects\Projects 855381 - 8554006855395 - A737 Road Improvements\04 - Graphics\10 - Workspaces

Appendix 9.7 Otter and Water Vole Survey 2014

TRANSPORT SCOTLAND

Otter and Water Vole Survey

A737 Improvements at Beith

25000199/WP10/000/005

November 2014

INVESTORS IN PEOPLE | Gold

INVESTORS IN PEOPLE | Champion

Document Control Sheet

Project Name:	A737 Improvements at Beith
Project Number:	25000199
Report Title:	Otter and Water Vole Survey
Report Number:	25000199/WP10/000/005

Issue Status/Amendment	**Prepared**	**Reviewed**	**Approved**
Rev0	Name: Rhiannon Ferguson Signature:  Date: 04/11/2014	Name: Richard Andrews Signature: Date: 05/11/2014	Name: Jennifer Craig Signature:  Date: 09/12/2014
	Name: Signature: Date:	Name: Signature: Date:	Name: Signature: Date:
	Name: Signature: Date:	Name: Signature: Date:	Name: Signature: Date:
	Name: Signature: Date:	Name: Signature: Date:	Name: Signature: Date:

Contents

1 Introduction 2
1.1 Site description 2
1.2 Proposed works 2
1.3 Aims of survey 2
2 Legislative information 3
2.1 Legislation 3
2.2 Policies 3
3 Methodology 5
3.1 Summary of survey methods 5
4 Results 9
4.1 Desk study 9
4.2 Field survey 9
5 Conclusions and Recommendations 11
5.1 Water vole 11
5.2 Otter 11
6 Figures 12

Appendix A: Drawing No. 25000199/WP10/300/005

Figures

Figure 1: One ditch in northern survey section 12
Figure 2: Section of Powgree Burn west of Marshalland Bridge 12
Figure 3: Field vole latrine 13
Figure 4: Field vole tunnel entrance and feeding station 13
Figure 5: Potential field vole footprint 14
Figure 6: Otter spraint (old) 14
Figure 7: Otter spraint (old) 15

1 Introduction

1.1 Site description

Beith is a small town situated approximately 20 miles south-west of Glasgow, in the Garnock Valley area of North Ayrshire. The A737 trunk road bypasses Beith on its eastern edge. The survey area encompassed the land east of the existing bypass (land made available) which consisted predominantly of semi-improved grassland with areas of marshy grassland and an area of mixed woodland (predominantly broadleaf). The survey area is contains various wet ditches and an area of standing water.

Powgree Burn is approximately 600m east of the survey area. According to SEPA "Interactive Map"[1] the Burn has an overall ecological potential of good and contains a high quality of invertebrates and fish.

See Drawing No. 25000199/WP10/300/005 for details of the survey.

1.2 Proposed works

The existing A737 between Beith and Manrahead Roundabout consists of a single carriageway of varied geometric layout. As part of the Stage 2 DMRB assessment, four improvement options are being considered in order to improve traffic flow and safety.

A detailed description of the scheme and each route Option is provided within Chapter 3 of the Stage 2 Environmental Impact Assessment.

Powgree Burn is out with the survey area; however it may be used as a discharge outlet during the construction process; therefore it was considered within this assessment.

1.3 Aims of survey

The survey was undertaken to assess the following:

- The presence or absence of water vole *Arvicola amphibius* throughout the ditches within the survey area.
- The presence or absence of water vole and otter *Lutra lutra* within a section of Powgree Burn.

[1] Scottish Environmental Protection Agency (SEPA) "Interactive Map: http://map.sepa.org.uk/rbmp/

2 Legislative information

2.1 Legislation

2.1.1 Wildlife & Countryside Act 1981 (as amended)

Water voles are listed on Schedule 5 of the Wildlife & Countryside Act 1981 (as amended). In Scotland, the legal protection associated with this listing is only applicable to the water vole's places of shelter or protection and does not extend to the animals themselves.

At present it is an offence to intentionally or recklessly:

- Damage, destroy or obstruct access to any structure or place which water voles use for shelter or protection, and;
- Disturb water voles while they are using such a place.

2.1.2 Conservation (Natural Habitats, &c.) Regulations 1994 (as amended)

Otters are legally protected in Scotland by the Conservation (Natural Habitats, &c.) Regulations 1994 (as amended) - "the Habitats Regulations". Under these Regulations, otters are classed as European Protected Species and are given the highest level of species protection. In summary it is illegal to:

- deliberately or recklessly kill, injure or take (capture) an otter;
- deliberately or recklessly disturb or harass an otter;
- damage, destroy or obstruct access to a breeding site or resting place of an otter (i.e. an otter shelter/holt).

2.2 Policies

2.2.1 UK Post-2010 Biodiversity Framework

The 'UK Post-2010 Biodiversity Framework' (July 2012) succeeds the UK BAP and 'Conserving Biodiversity – the UK Approach' with the purpose of setting an all-encompassing structure for action across the UK between now and 2020. The main aims of the framework are to: set out a shared vision and priorities for UK-scale activities, to identify priority work at a UK level and to facilitate the amalgamation of information on activity and outcomes across all countries of the UK.

Otter and water vole are both UK BAP priority species and have Species Action Plans.

2.2.2Ayrshire Local Biodiversity Action Plan (LBAP) 2001

The Ayrshire LBAP sets out a shared agenda for conservation action by identifying those local priorities that require joint action. The LBAP has a number of Habitat (HAPs) and Species Action Plans (SAPs) including a SAP for water vole. This SAP has the following long-term objectives:

- Protection and enhancement of sites where water voles are present.
- Enhancement of the habitat in the area around those sites to promote growth of existing colonies.
- Enhancement of habitat within corridors between the 'hotspots' to attempt to link the populations.
- Enhancement of the habitat within the study area in general to further reduce fragmentation of the water vole population.

3 Methodology

3.1 Summary of survey methods

The surveys were undertaken between the 7 and 8 October 2014 in accordance with Strachan et al (2011)[2] and Chanin P. (2003)[3].

3.1.1Surveyor information

The surveys were undertaken by the following Amey ecologists:

- Rhiannon Cowan (Grad CIEEM)
- Lorna McRae (graduate member of IEMA).

3.1.2Limitations

The flooded railway line was not surveyed as it could not be fully accessed due to health and safety issues.

The "standard survey" methodology noted in Chanin, 2003 states that a distance of 600m between 5-8km intervals should be surveyed for otters; however this was not possible due to project time restrictions. In accordance with SNH guidance[4] (for small schemes) a preliminary survey was undertaken approximately 200m either side of Marshalland Bridge (close to point of discharge) to establish whether otters were present.

3.1.3Desk study

In order to gain a more detailed knowledge of the surrounding ecology and the potential for water vole and otter activity, the following sources of information were reviewed:

- North Ayrshire Council (NAC) Ranger Service – water vole and otter records

[2] Strachan, R., Moorhouse, T., & Gelling, M. (2011) Water Vole Conservation Handbook (3rd Ed.) Wildlife Conservation Research Unit, University of Oxford, Oxford

[3] Chanin P. (2003) Monitoring the Otter *Lutra lutra*. Conserving Natura 2000 Rivers, Monitoring Series No.10 English Nature, Peterborough

[4] Scottish Natural Heritage; Otters and Development: http://www.snh.org.uk/publications/on-line/wildlife/otters/effects.asp

- Amey STAG report, A737 at Beith, 2014[5].
- Scottish Natural Heritage "Interactive map" [6]
- North Ayrshire Council Local Biodiversity Action Plan (LBAP) [7]
- Multi-Agency Geographic Information for the Countryside (MAGIC) website[8]

3.1.4Field survey

A water vole survey was undertaken within the wet ditches north of the B777, the small burn adjacent to the woodland and along a section of Powgree Burn.

The survey was undertaken in October which is slightly out with the optimal survey season for water voles, however the weather conditions were unusually mild for this time of year. Habitats within and immediately adjacent to the river channel/ditches were noted and the potential for water vole occupation was assessed.

The survey commenced in the north-east corner of the survey area (coordinates 235508, 654223). From there the field boundary was followed south to coordinates 235501, 654061. The network of ditches was then navigated in a south-west direction across the field between coordinates 235501, 654061 and 235372, 654014. The small burn adjacent to the woodland border was surveyed between coordinates 235280, 653496 and 235186, 653277. Refer to Drawing No. 25000199/WP10/300/005 for the survey locations.

These areas were systematically searched for signs of water vole; such evidence includes:

- Faeces – individual droppings of characteristic shape, size and smell.
- Latrines – piles of droppings, used during breeding season for territorial (scent) communication, some of which are often flattened by animals transferring additional scent from feet and flank glands.
- Burrows – holes in the river bank where water voles shelter, rest and breed.

[5] Amey STAG report, A737 at Beith, 2014

[6] Scottish Natural Heritage "Interactive map":

[7] North Ayrshire Council Local Biodiversity Action Plan (LBAP)

[8] Multi-Agency Geographic Information for the Countryside (MAGIC) website: http://www.magic.gov.uk/MagicMap.aspx

- Feeding signs – including characteristically-cut vegetation in fragment piles or among standing vegetation. Also includes grazed 'lawns' of grass around some burrow entrances.
- Footprints – large rodent footprints that may belong to water vole or rat (*Rattus norvegicus*), located along the water's edge.
- Runs – trampled tunnels through dense riverbank vegetation.
- Above-ground nests – normally associated with other wetland habitats where ground is too saturated or otherwise less suitable for burrows.

There is the potential for Powgree Burn to be used as a discharge outlet as part of the construction works, therefore an otter and water vole survey was undertaken for approximately 200m either side of Marshalland Bridge (coordinates 235302, 652726). The river and associated banks were searched for signs of otter as well as water vole field signs (stated above).

The following otter field signs were used as indicators of otter presence/absence:

- Holts – Otters rest in underground dens (holts) under waterside trees, in old rabbit burrows or in cavities in bank-side rocks. They can be up to 10 metres underground and may have underwater entrances. Mature trees, particularly those with well-developed root systems, leaning trunks and overhanging branches provide ideal holt sites. Ash trees and sycamore trees are important sites for otter holts as both have shallow spreading roots which make ideal roofs for holts.
- Couches – Otters also use above-ground resting places (couches) which can be built on the banks of a river, and occasionally further inland, often in thick vegetation or reed beds. Depressed areas of vegetation where the otter dries and grooms its fur may also be used as couches.
- Footprints – Tracks can be found in sand and mud alongside rivers and streams. They are five-toed, but often only four toes appear in the print. The large, round prints are approximately 5-7cm in width and 6-9cm in length.

- Droppings – Otters leave spraints (droppings) on rocks or logs close to water. They contain mainly fish scales, bones, shells of crustaceans, feathers or fur. Spraint is variable in size and is normally sweet smelling and a greenish-black colour.
- Otter paths are approximately 12-15cm wide and normally connect with water and holts. They can be marked with spraint.

All field signs were recorded electronically on site using ArcPAD Geographical Information System (GIS) software on a tablet PC (Go-Book). Points were digitised in the software on site by a Bluetooth Global Positioning System (GPS) for accurate positioning. The site data was then brought into a master database on returning to the office and was then analysed using ArcMap GIS software. All notable features were photographed and included within this report.

4 Results

4.1 Desk study

North Ayrshire Council Ranger service has no previous records of water vole. The records did highlight evidence of otter in the surrounding area; however no signs were recorded on Powgree Burn.

SNH's Interactive map highlighted a few historic sightings of otter/water vole within the surrounding area.

Otter and water vole are both UK BAP priority species and water vole is also stated within the LBAP and has a HAP.

4.2 Field survey

4.2.1 Water vole

The habitat within the survey area is considered to be of medium quality for water voles. The networks of ditches within the northern section are generally narrow and contain shallow/no water; however the banks are steep and there is a good density of surrounding vegetation (Figure 1). The dominant species bordering the ditches were compact rush *Juncus conglomeratus*, soft grass *holcus sp.,* meadow grass *Poa annua*, bent grass *Agrostis sp*. and some thistle species interspersed.

The habitat at Powgree Burn was considered to be of high quality for water voles. The river banks are at a suitable gradient, again the vegetation cover is good and the water level and flow at the time of survey were optimal (Figure 2).

Numerous small mammal field signs were recorded during the survey of the ditches including latrines (Figure 3), feeding stations (Figure 4), runs, and holes (Figure 4). Similar field signs were also present along the edge of Powgree Burn with the addition of footprints (Figure 5). No definitive signs of water vole were found and the field signs identified are likely to belong to the smaller, more common field vole *Microtus agrestis*.

4.2.2 Otter

Powgree Burn provides an optimal habitat for otters as it is of good ecological quality, it sustains a fish population, the habitat supports an amphibian population and there are potential resting sites present.

Otter spraint (Figures 6 and 7) was identified on two rocks within Powgree Burn on the east side of Marshalland Bridge. There were no other signs noted during the survey, however from the desk survey data search otters are known to be in the surrounding area.

5 Conclusions and Recommendations

5.1 Water vole

The habitat present within the survey area provides a suitable habitat for water vole with a good vegetation cover and food supply. The steep banks of the ditches and of Powgree Burn are ideal for water vole (and other small mammals) to burrow into.

The field signs identified during the survey were too small to be associated with water vole and are very likely to belong to the more common field vole. The absence of water vole may be due to seasonal variation in water level, the presence of livestock and associated grazing and the potential for harvesting.

Considering these findings it is very unlikely that water voles will be impacted by construction works and therefore no mitigation is currently recommended.

The absence of water vole field signs does not preclude them from the wider area and, given the dynamic nature of water vole distribution, further surveys should be undertaken prior to construction to identify any significant changes.

5.2 Otter

Powgree Burn provides an ideal habitat for otters with good quality water, foraging potential and suitable areas for resting sites.

Otter spraint was identified during the survey suggesting that Powgree burn forms part of an otter home range. Considering this, a further survey should be undertaken prior to any construction works to gain an understanding of the local otter population and to identify any newly-established holts or other significant changes.

6 Figures

Figure 1: One ditch in northern survey section

Figure 2: Section of Powgree Burn west of Marshalland Bridge

Figure 3: Field vole latrine

Figure 4: Field vole tunnel entrance and feeding station



Figure 5: Potential field vole footprint

Figure 6: Otter spraint (old)

Figure 7: Otter spraint (old)

Appendix A: Drawing No. 25000199/WP10/300/005

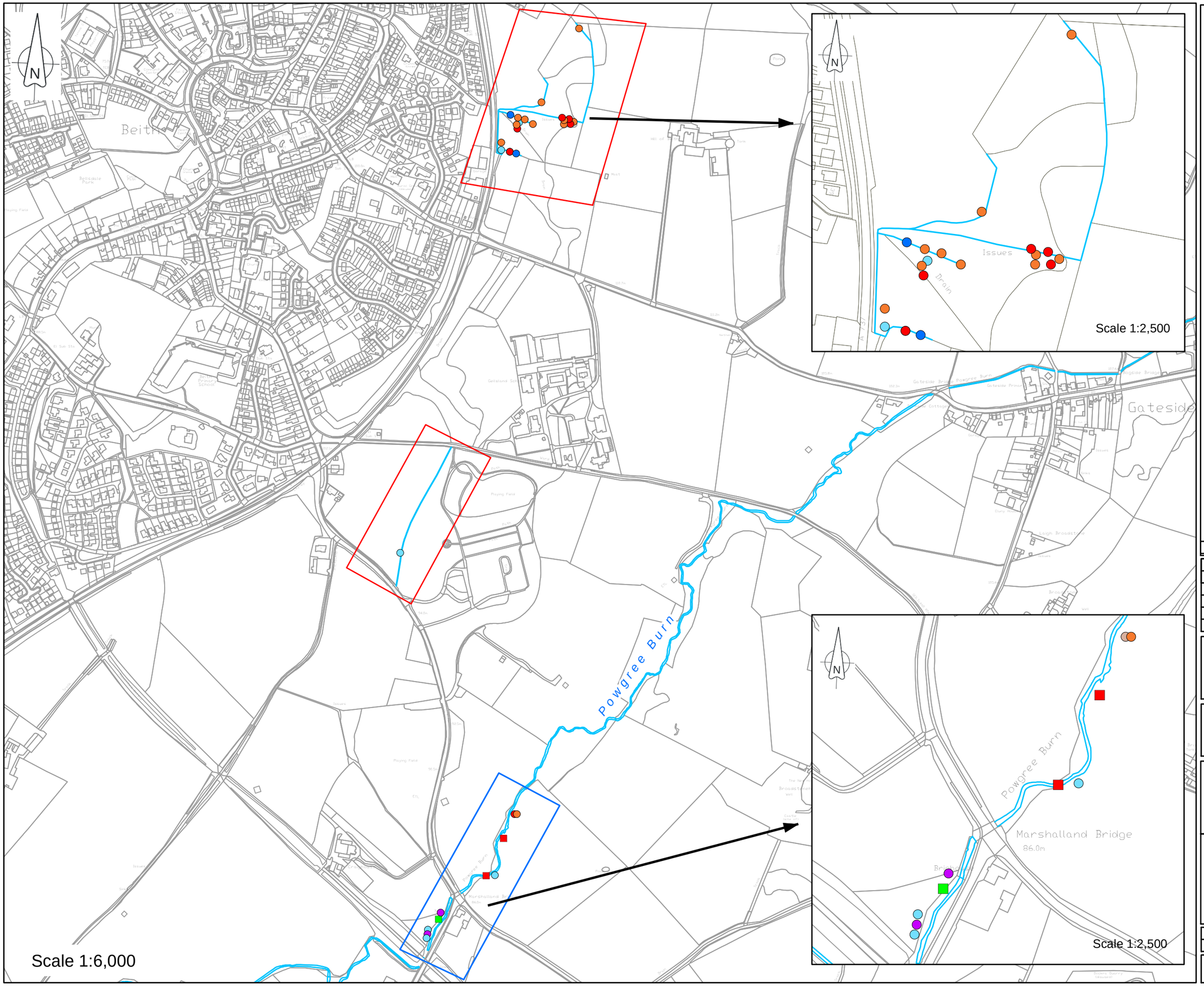

Legend

- Water Vole Survey Area
- Water Vole & Otter Survey Area
- Running Water

Vole Species - Microtus sp.

- Runs
- Burrows
- Feeding Station
- Latrine
- Tracks

Otter

- Possible Resting Site
- Spraint

This material is Crown Copyright and is reproduced with the permission of Land & Property Services under delegated authority from the Controller of her Majesty's Stationary Office. © Crown copyright and database rights NIMA ES & LA214

0 100 200 300 m

Rev	Revision Details	Chkd	Appd	Date

Drawn : ACT		Preliminary	✓
Design : RF		For Comment	
Chkd : RF		For tender	
Appd : OF		For construction	
Date : Oct 2014		As constructed	
		Other	

amey
www.amey.co.uk

Client : TRANSPORT SCOTLAND

Project Name :

A 737 Beith Improvement Works

Drawing Title :

Water Volve and Otter Survey

Original Drawing Size : A3	
Scale : As shown	Dimensions :

Drawing No	Rev
25000199/WP10/300/005	R0

Appendix 9.8 Water Vole Survey 2015

TRANSPORT SCOTLAND

Water Vole Survey Report

A737 Improvements at Beith

Co25000199 /Co25000199/WP11 Revision 1

December 2015

INVESTORS IN PEOPLE | Gold

INVESTORS IN PEOPLE | Champion

Document Control Sheet

Project Name:	A737 Improvements at Beith
Project Number:	Co25000199
Report Title:	Water Vole Survey Report
Report Number:	Co25000199/WP11

Issue Status/Amendment	**Prepared**	**Reviewed**	**Approved**
[Enter details of amendment]	Name: Lorna McRae Signature: Date: 03/05/15	Name: Melanie Roxburgh Signature:  Date: 04/05/15	Name: Andrew Warwick Signature: Date: 16/12/15
	Name: Signature: Date:	Name: Signature: Date:	Name: Signature: Date:
	Name: Signature: Date:	Name: Signature: Date:	Name: Signature: Date:
	Name: Signature: Date:	Name: Signature: Date:	Name: Signature: Date:

Contents

1 Introduction 2
1.1 Study area 2
1.2 Proposed works 2
1.3 Aims 2
2 Legislative background 3
2.1 Legislation 3
2.2 Policies 3
3 Methodology 5
3.1 Surveyor information 5
3.2 Desk Study 5
3.3 Field study 5
4 Results 7
4.1 Desk study 7
4.2 Field study 7
4.3 Limitations 9
5 Evaluation of results 10
5.1 Summary 10
5.2 Potential impacts 10
6 Recommendations and mitigation 11
7 References 12

Photographs

Photograph 1: Junction within the network of ditches in the northern section of the survey area 8
Photograph 2: small mammal pathway, concealed by vegetation. 9

1 Introduction

1.1 Study area

Beith is a small town situated approximately 20 miles south-west of Glasgow, in the Garnock Valley area of North Ayrshire. The A737 Trunk Road bypasses Beith on its eastern edge. The Study Area encompassed the land east of the existing bypass, where the proposed route is anticipated (land made available) which consisted predominantly of semi-improved grassland with areas of marshy grassland and an area of mixed woodland (predominantly broadleaf). Within the survey area are various wet ditches, an area of standing water and a small burn within the woodland.

1.2 Proposed works

The Scheme proposes to alter the existing A737 between Beith (at the B777 Wardrop Street Junction) and Manrahead Roundabout. The approved design going forward for construction includes a new roundabout at Wardrop Street Junction with a new road built offline east of the existing A737, through agricultural land connecting to another new roundabout at Barmill Road Junction, the construction also includes new side roads built off the roundabout to connect to existing side streets, new footways/cycle ways, a footbridge for pedestrians and cyclists, and three SUDS basins for drainage. A detailed description is given within the 'A737 Improvements at Beith - Environmental Statement, Chapter 2 The Project and Alternative Considered", the design is shown in Drawing 25000199-100-123.

1.3 Aims

The aim of the survey was to determine the absence or presence of water vole *Arvicola amphibius* throughout the study area to inform the Ecology and Nature Conservation Chapter within the Environmental Statement for the A737 Improvements at Beith scheme.

2 Legislative background

2.1 Legislation

2.1.1 The Wildlife and Countryside Act 1981(as amended)

Water voles are listed on Schedule 5 of the Wildlife & Countryside Act 1981 (as amended). In Scotland, the legal protection associated with this listing is only applicable to the water vole's places of shelter or protection and does not extend to the animals themselves.

At present it is an offence to intentionally or recklessly:

- Damage, destroy or obstruct access to any structure or place which water voles use for shelter or protection, and;
- Disturb water voles while they are using such a place.

2.2 Policies

2.2.1 UK Post-2010 Biodiversity Framework

The 'UK Post-2010 Biodiversity Framework' (July 2012) succeeds the UK BAP and 'Conserving Biodiversity – the UK Approach' with the purpose of setting an all-encompassing structure for action across the UK between now and 2020. The main aims of the framework are to: set out a shared vision and priorities for UK-scale activities, to identify priority work at a UK level and to facilitate the amalgamation of information on activity and outcomes across all countries of the UK.

Water voles are a UK BAP priority species and have a Species Action Plan.

2.2.2 Ayrshire Local Biodiversity Action Plan (LBAP) 2008

The Ayrshire LBAP sets out a shared agenda for conservation action by identifying those local priorities that require joint action. The LBAP has a number of Habitat (HAPs) and Species Action Plans (SAPs) including a SAP for water vole. This SAP has the following long-term objectives:

- Protection and enhancement of sites where water voles are present
- Enhancement of the habitat in the area around those sites to promote growth of existing colonies

- Enhancement of habitat within corridors between the 'hotspots' to attempt to link the populations
- Enhancement of the habitat within the study area in general to further reduce fragmentation of the water vole population.

3 Methodology

3.1 Surveyor information

A water vole survey was undertaken by the following Amey Ecologists:

- Senior Environmentalist Melanie Roxburgh (MIEnvSc)
- Assistant Environmentalist Lorna McRae (GradCIEEM).

3.2 Desk Study

In order to gain a more detailed knowledge of the surrounding ecology and the potential for water vole and otter activity, the following sources of information were reviewed:

- North Ayrshire Countryside Ranger Service *'Species within North Ayrshire from 1984-Present'* (Ref 1.1);
- Amey, *A737 at Beith STAG Part 1 Appraisal* (Ref 1.2);
- Amey, *Stage 2 Environmental Impact Assessment – Water vole and otter walkover survey* (Ref 1.3);
- Ayrshire Joint Planning Steering Group, *Ayrshire Local Biodiversity Action Plan (LBAP)* (Ref 1.4).

3.3 Field study

A water vole survey was undertaken targeting the various wet ditches within the survey area and a small burn which flows along the western peripheral of Spier's Old School Ground. Habitats within and immediately adjacent to the ditches/ burn were systematically checked for water vole field signs.

The survey commenced in a field used by horses at the northern extent of the survey area (NGR NS 35454 54268), and systematically checked a network of ditches that cross the field. Sources of the ditches are located at various points across the field and one adjacent field, and leaving the field at the west edge at flows under the A737 (NGR NS 35370 54080).

The survey was undertaken on April 14 2015, which is optimum survey season for water voles.

These areas were systematically searched for signs of water vole; such evidence includes:

- Faeces – individual droppings of characteristic shape, size and smell.
- Latrines – piles of droppings, used during breeding season for territorial (scent) communication, some of which are often flattened by animals transferring additional scent from feet and flank glands.
- Burrows – holes in the river bank where water voles shelter, rest and breed.
- Runs – small mammal pathways that run parallel with the water body used for commuting.
- Feeding stations – evidence of feeding remains, reeds cut to a defined 45° angle.
- Footprints – star-shaped forefeet and a short heel on hind feet.

Any potential water vole sightings were also noted.

4 Results

4.1 Desk study

The Stage 2 report carried out a consultation with North Ayrshire Council (NAC) Ranger Service who reported no previous records of water vole in the surrounding area.

The previous reports; Amey STAG report, and Amey Stage 2 Environmental Impact Assessment, specifically the water vole and otter walkover survey carried out, did not record any field signs for water vole.

Water vole are listed as UK BAP (Biodiversity Action Plan) priority species, and also stated within the LBAP and has a priority species, the objectives include:

- Establish current distribution of water vole within Ayrshire.
- Achieve appropriate management of watercourses and wetland habitats to maintain and enhance the current distribution and abundance of water voles in Ayrshire.

4.2 Field study

The survey was carried out on 14 April 2015, the weather was mild generally dry with a slight drizzle and overcast.

Water vole can often be found in slow flowing or static burn, canals, ditches and overgrown field drains, generally up to 3m wide and 1m deep. A steep embankment is preferable, with easily excavated soil for burrowing, and continuous expanses of riparian vegetation

The habitat within the survey area can be considered as being of medium quality for water voles. The network of ditches in the north of the survey area are generally narrow, with dense vegetation, and some with very steep embankments (Photograph 1). The dominant species bordering the ditches were compact rush *Juncus conglomeratus*, soft grass *holcus sp.,* meadow grass *Poa annua*, bent grass *Agrostis sp*. and some thistle species interspersed. However, the habitat is not ideal for water vole due to the very narrow width in places and very shallow/no water in the ditches.

The disused railway was not included in the survey as it is not suitable water vole habitat as an area of standing water, not connected to other water bodies in the area.

Photograph 1: Junction within the network of ditches in the northern section of the survey area

There were field signs of small mammals throughout the northern section of the survey area. This included pathways interspersed throughout the network (Photograph 2), there was also several potential holes identified throughout the embankments of the ditches. It was determined that the signs were not water vole, due to the size, were more likely to belong to the smaller and more common field vole *Microtus agrestis*.

There were two sightings of a small mammal, although extremely brief, neither were deemed to be large enough to be water vole.

Photograph 2: small mammal pathway, concealed by vegetation.

4.3 Limitations

There were no significant limitations for this survey.

5 Evaluation of results

5.1 Summary

The habitat was suitable for water vole, although there were no conclusive signs of water vole throughout the survey. Several potential small mammal field signs were noted, including pathways, and holes, however based on the size of these, the sightings of probable field vole and the previous surveys determining a high activity of field voles, this is the likely inhabitant of the holes. Therefore water vole are not considered to populate the area.

5.2 Potential impacts

Considering the findings, it is unlikely that water voles will be affected by construction works; therefore there are no potential impacts.

6 Recommendations and mitigation

Considering findings from this survey and previous surveys it can be concluded that water vole are not present in Beith and are therefore not impacted by construction works and therefore no mitigation is currently recommended.

7 References

1.1 NORTH AYRSHIRE COUNTRYSIDE RANGER SERVICE, *Species within North Ayrshire from 1984-Present*. January 2011, accessed on 4 May 2015.

1.2 AMEY, *A737 at Beith STAG Part 1 Appraisal*, February 2014, accessed on 4 May 2015.

1.3 AMEY, *Stage 2 Environmental Impact Assessment – Water vole and otter walkover survey*. October 2015, accessed on 4 May 2015.

1.4 AYRSHIRE JOINT STEERING GROUP, *Ayrshire Local Biodiversity Action Plan (LBAP),* http://www.ayrshire-jsu.gov.uk/albap_reports.html, accessed on 4 May 2015.

Appendix 10.1 Conceptual Site Model

DMRB volume 11 section 3 part 11 Geology and Soils does not give guidance on how to assess the impacts from and to contamination land. It makes reference to Planning Advice Note PAN 33 Development of Contaminated Land for advice on assessing the impact of contaminated land. Within PAN 33, the Scottish Executive considers the "suitable for use" approach as the most appropriate to deal with contaminated land, in a way that takes account of environmental, social and economic objectives.

This approach focuses on the risks caused by land contamination, and recognises that the risks presented by any given level of contamination will vary greatly according to the use of the land. The suitable for use approach consists of three elements:

i) ensuring that land is suitable for its current use - in other words, identifying land where contamination is causing unacceptable risks to human health and the environment

ii) ensuring that land is made suitable for any new use, - assessing the potential risks from contamination, on the basis of the proposed future use and circumstances, and, where necessary, to avoid unacceptable risks to human health and the environment, remediating the land before the new use commences

iii) limiting requirements for remediation to the work necessary to prevent unacceptable risks to human health or the environment in relation to the current use or future use of the land - in other words, recognising that the risks from contaminated land can be satisfactorily assessed only in the context of specific uses of the land

The risks posed by contaminated land are defined through the use of a Site Specific Risk Assessment, through the development of a Conceptual Site Model (CSM). The development of the CSM follows the recommendations given with the 'Model Procedures for the Management of Land Contamination' (CLR11) published by DEFRA and the Environment Agency, the Guidance for the Safe Development of Housing on Land Affected by Contamination published by DEFRA, the NHBC and the Environment Agency and in CIRIA's Contaminated Land Risk Assessment – A Guide to Good Practice (CIRIA 552) which all recommend the development of a Conceptual Site Model (CSM).

The CSM represents a network of relationships between potential hazards from within and adjacent to the scheme and the receptors that may be exposed to the hazards through linking pathways. Fundamental to the identification and management of land contamination risks is the concept of a pollutant linkage, comprising:

- A contaminant source – a substance that is in, on or under the land and has the potential to cause harm or to cause pollution
- A receptor – in general terms, something that could be adversely affected by a contaminant, such as people, an ecological system, property or a waterbody
- A pathway – a route or means by which a receptor can be exposed to, or affected by a contaminant

Each of these elements can exist independently, but only create a risk when they are linked together, so that a particular contaminant affects a particular receptor through a particular pathway. A key element of a CSM is that not only does it examine the range of potential exposure pathways that are present; it also eliminates those pathways that are incomplete and therefore cannot pose a risk and takes into consideration the likelihood of a pollutant linkage occurring.

The key to the classification is that the designation of risk is based upon the consideration of both:

a) the magnitude of the potential consequence (i.e. severity), taking into account both the potential severity of the hazard and the sensitivity of the receptor

b) the magnitude of probability (i.e. likelihood) taking into account both the presence of the hazard and receptor and the integrity of the pathway.

The severity is defined within Table 10.1, taken from the Guidance for the Safe Development of Housing on Land Affected by Contamination.

Table 10.1: Classification of consequence

Consequence	Definition	Examples
Severe	Highly elevated concentrations likely to result in "significant harm" to human health as defined by the EPA 1990, Part 2A, if exposure occurs. Equivalent to EA Category 1 pollution incident including persistent and/or extensive effects on water quality; leading to closure of a potable abstraction point; major impact on amenity value or major damage to agriculture or commerce. Major damage to aquatic or other	Significant harm to humans is defined in circular 01/2006 as death, disease*, serious injury, genetic mutation, birth defects or the impairment of reproductive functions. Major fish kill in surface water from large spillage of contaminants from site. Highly elevated concentrations of List I and II substances

Consequence	Definition	Examples
	ecosystems, which is likely to result in a substantial adverse change in its functioning or harm to a species of special interest that endangers the long-term maintenance of the population. Catastrophic damage to crops, buildings or property.	present in groundwater close to small potable abstraction (high sensitivity). Explosion, causing building collapse (can also equate to immediate human health risk if buildings are occupied).
Medium	Elevated concentrations which could result in "significant harm" to human health as defined by the EPA 1990, Part 2A if exposure occurs. Equivalent to EA Category 2 pollution incident including significant effect on water quality; notification required to abstractors; reduction in amenity value or significant damage to agriculture or commerce. Significant damage to aquatic or other ecosystems, which may result in a substantial adverse change in its functioning or harm to a species of special interest that may endanger the long-term maintenance of the population. Significant damage to crops, buildings or property.	Significant harm to humans is defined in circular 01/2006 as death, disease*, serious injury, genetic mutation, birth defects or the impairment of reproductive functions. Damage to building rendering it unsafe to occupy e.g. foundation damage resulting in instability. Ingress of contaminants through plastic potable water pipes.
Mild	Exposure to human health unlikely to lead to "significant harm". Equivalent to EA Category 3 pollution incident including minimal or short lived effect on water quality; marginal effect on amenity value, agriculture or commerce. Minor or short lived damage to aquatic or other ecosystems, which is unlikely to	Exposure could lead to slight short-term effects (e.g. mild skin rash). Surface spalling of concrete.

Consequence	Definition	Examples
	result in a substantial adverse change in its functioning or harm to a species of special interest that would endanger the long-term maintenance of the population	
Minor	Minor damage to crops, buildings or property. No measurable effect on humans. Equivalent to insubstantial pollution incident with no observed effect on water quality or ecosystems. Repairable effects of damage to buildings, structures and services.	The loss of plants in a landscaping scheme. Discoloration of concrete.

The classification of probability is summarised in Table 10.2 also taken from the Guidance for the Safe Development of Housing on Land Affected by Contamination.

Table 10.2: Magnitude of probability

Risk	Definition
High likelihood	Circumstances are such that an event either appears very likely in the short term and almost inevitable over the long term or there is evidence of currently harm occurring.
Likely	Circumstances are such that an event, whilst not inevitable, is possible in the short term and is likely to occur over the long term.
Low likelihood	Circumstances are such that it is possible an event could occur but it is by no means certain to occur even over a longer period, and it is less likely in the shorter term.
Unlikely	Pollutant linkage may be present, but the circumstances under which harm would occur are improbable even in the long term.

The potential risk from contaminated land can then be determined as shown in Table 10.3.

Table 10.3: Determination of risk from contaminated land

		Consequence			
		Severe	**Medium**	**Mild**	**Minor**
Probability (Likelihood)	**High Likelihood**	Very High	High	Moderate	Moderate to Low
	Likely	High	Moderate	Moderate to Low	Low
	Low Likelihood	Moderate	Moderate to Low	Low	Very Low
	Unlikely	Moderate to Low	Low	Very Low	Very Low

The Risk Significance Level is considered to be significant for very high, high and moderate, and not significant for moderate to low, low or very low.

1.1 Contaminant source

All potential sources within a study area of 200m from either side of the existing road and scheme have been identified as shown in Table 10.4 and within Figure 10.4.

Table 10.1: Potential contaminated land sources

No	Source of contamination	Distance from scheme	Description
S1	Existing A737, B706, local road network (including embankments)	0m	A737 was built prior to 1946, and may have used contaminated material as fill on embankments e.g. colliery spoil
S2	Garages	0m west	Indicated on maps from 1970 and comprises a fuel filling station (assumed to be the Thomson of Beith garage) and mechanics garage
S3	Derelict Electrical Substation	0m east	Indicated on maps from 1970. Site surveys indicate that it has been demolished, leaving only a concrete footprint.
S4	Former Glasgow and Kilmarnock Joint Railway	0m crossing	Indicated on all maps and likely to have contamination on former tracks, engine

No	Source of contamination	Distance from scheme	Description
	line, station and depot.		areas and through deposition on surrounding area.
S5	Former Cabinet Factory	5m west	On historical maps until 1970. Now redeveloped and so likely have been remediated.
S6	Previous Buildings and Infrastructure – Scout Hall, Residential garage	0m east	Works may involve demolition of existing buildings and modification of existing utility routes.
S7	Made Ground identified from ground investigations - Area east of the Head Street / Wardrop Street Junction	0m	Amey 2014 14/BH8 to 6.1m, Amey 2014 14/BH9 to 2.2m, Amey 2014 14/TP10 to 1.6m, Amey 2014 14/TP11 3.2m, Amey 2014 14/TP32 0.40m, Amey 2014 14 /TP37 to 1.5m, Amey 2014 14/TP43 to 0.7m
S8	Made Ground and geochemical exceedances identified from ground investigations - Amenity area north and east of the B706 / Geilsland Road Junction	0m	Aitken Labs 2002 TP3 to 0.35m, Aitken Labs 2002 TP4 to 0.30m, Aitken Labs 2002 TP5 to 0.40m and Amey 2015 15/TP11 to 0.25m. Elevated Nickel concentrations Amey 2014 14/TP29 and Amey 2014 14/TP39
S9	Made Ground identified from ground investigations - Area east and west of the Former Glasgow and Kilmarnock Joint Railway line	0m	Geotechnics 2008 BH1 to 5m, Geotechnics 2008 BH4 to 5m, Geotechnics 2008 BH7 to 6.1m, Geotechnics 2008 BH11 to 3m, Geotechnics 2008 BH13 to 1.2m, Geotechnics 2008 BH15 to 1.5m and Geotechnics 2008 TP3 to 0.55m
Ground investigations are as follows: 'Name of ground investigation publisher' 'Year of publication' 'Location reference' to 'maximum depth Made Ground encountered at' in meters below ground level TP – Trial Pit; BH – Borehole			

1.2 Receptors

The scheme will be an upgraded and new road with associated infrastructure and drainage; and as such the sensitivity receptors is assessed for a commercial/industrial development. The identified potential receptors (R1 to R9) and contaminant pathways are summarised in Table 10.5.

Table 10.1: Potential contaminated land receptors

Receptor No.	Receptor
R1	Human health - Construction workers taking part in the construction works including general earthworks and construction works. During construction, workers may be exposed to subsurface soils and shallow groundwater in the short term, therefore contaminants within exposed soils and groundwater may pose a risk through dermal contact, ingestion or inhalation of dust, vapours and ground gas. There is also potential for short term exposure of construction workers to potentially contaminated pile arisings from depth.
R2	Human health - Off site receptors (adjacent residents / workforce during construction) are those people living or working close to the site or using the area for recreational activities such as walking, cycling, etc. Local residents and workers could be exposed to wind-blown dust / fibres during construction works.
R3	End users – Whilst future road users are unlikely to be affected due to the short residence time in the area, people using parking / leisure landscaped areas may be exposed to soil via ingestion, inhalation or dermal contact
R4	Human health - maintenance workers may be required to undertake below ground works on site, such as attending to services. Workers may be exposed to soils and groundwater via ingestion, inhalation or dermal contact.
R5	Surface waters including the surface water drainage system and surface waters used as discharge points – although the watercourses along the route scheme are minor, they may be affected via direct discharge from site drainage systems, leaching of contaminants and transport via shallow groundwater. Surface waters within close proximity (50m) will be particularly sensitive to surface water and sediment run off from the road both during and post construction.
R6	Shallow groundwater (groundwater in superficial deposits) – Any groundwater present within the made ground is likely to be laterally discontinuous and locally

Receptor No.	Receptor
	perched where the underlying natural superficial deposits are more cohesive. Groundwater within the made ground is not classified as an aquifer but may influence or form part of the aquifer within the alluvium in certain areas. In accordance with the SEPA guidance "Assigning Groundwater Assessment Criteria for Pollutant Inputs", groundwater within superficial deposits is considered to constitute a groundwater body and therefore a receptor if it has a groundwater resource potential, i.e. is capable of supporting an abstraction of 10m3/d or more. Groundwaters may be affected by the migration of waters impacted by contamination sources within the site boundary either via leaching or the dissolution of free phase hydrocarbons. The superficial aquifers may also act as a pathway for migration of contaminants to and from bedrock aquifers or to nearby surface water. There is likely to be potential for any piling or deep excavations or unlined utility services/ surface water drainage trenches to create preferential pathways to and from the superficial deposits aquifers.
R7	Deep groundwater (groundwater in bedrock groundwater) – The bedrock beneath the site could be affected by leaching of contaminants and vertical migration. In accordance with the SEPA guidance "Assigning Groundwater Assessment Criteria for Pollutant Inputs", all bedrock groundwater is considered to have resource potential and hence is considered a receptor. Groundwater may be affected by the migration of waters impacted by contamination sources within the site boundary either via leaching or the dissolution of free phase hydrocarbons to the bedrock groundwater at depth where the pathway is not impeded by the presence of cohesive strata acting as a hydraulic barrier or aquitard between the superficial deposits and bedrock. There is likely to be potential for any piling or deep excavations to create preferential pathways to the bedrock aquifer. The scheme lies within the vicinity of two bedrock groundwater bodies, the Beith groundwater body (north of the Manrahead Roundabout – SEPA ID: 150588) and the Dalry groundwater body (south of the Manrahead Roundabout – SEPA ID: 150578).

Receptor No.	Receptor
R8	Ecological receptors (plant and animals) - surrounding agricultural areas could be exposed to windblown dusts and fibres generated by construction works. These could potentially expose livestock and protected ecological species to risks associated with dermal contact, ingestion or inhalation of dust. Whilst the route of the scheme is subject to relatively active agricultural land usage, it is anticipated that measure taken to protect the construction workers e.g. management of dust generation will also manage the risks to livestock.
R9	Buried concrete and services – Buried concrete (including piling) and water supply pipes could be affected by direct contact with aggressive ground conditions / chemical attack on susceptible materials. Buildings/ structures and services could theoretically be at risk of explosion through ground gas accumulation in confined spaces. Any road drainage infrastructure installed will be susceptible to the infiltration of potentially contaminated groundwater, carriageway surface water and associated sediments following construction. An assessment of risks from land contamination to structures, drainage systems and services will be required once the route alignment and design are sufficiently developed.

1.3 Preliminary Generic CSM

Once the source and receptors have been defined in the pollutant linkage relationship, the last components to be determined are the potential pathways which may complete pollutant linkages as illustrated in Table 10.6 Preliminary CSM for Contaminated Land.

At this stage, all potential contamination sources have been accepted as being valid and of equal risk.

Table 10.1: Preliminary CSM for contaminated land

Pollutant Linkage	Pathway	Receptor	Probability	Conse-quence	Risk (before mitigation)	Risk (after mitigation)
Construction						
PL1	Ingestion, inhalation and dermal contact with soils, soil dust, deep groundwater and /or shallow groundwater in the short term during construction activities e.g. drainage construction / blasting including the construction compounds	Construction workers	Likely	Mild	Moderate to Low	Low
PL2	Migration of ground gases into confined spaces and/or cutting areas during construction posing a potential asphyxiation/explosion risk. Including preferential pathways created during construction of engineering structures eg during piling and including the construction compounds.		Low likelihood	Medium	Moderate to Low	Low
PL3	Ingestion, inhalation and dermal contact with wind blown dust created during excavation works.	Off-site receptors (humans)	Likely	Mild	Moderate to Low	Low
PL4	Migration of ground gases into homes/workplaces through preferential pathways created during construction posing a potential asphyxiation/explosion risk.		Low likelihood	Severe	Moderate	Moderate to Low
PL5	Leaching and migration of contaminants from soils	Shallow	Low	Medium	Moderate to	Low

Pollutant Linkage	Pathway	Receptor	Probability	Conse-quence	Risk (before mitigation)	Risk (after mitigation)
	excavated during construction and reused/stored on site.	groundwater	likelihood		Low	
PL6	Vertical migration of contaminated shallow groundwater into the deeper rock aquifer through artificial channels created during the construction of engineering structures e.g. during piling or through leaching of contaminants from soils reused/stored on site through the shallow cohesive drift deposits. Ground improvement techniques such as mine grouting or piling pushing either contaminated materials from the near surface into the groundwater or placing materials below the aquifer	Deep groundwater (potential drinking water source)	Low likelihood	Medium	Moderate to Low	Low
PL7	Migration of: • Shallow groundwater, contaminated as a result of the reuse/storage of contaminated soils on site, through drift deposits or made ground • Migration of shallow groundwater through existing services that may be intercepted by the scheme • Deep groundwater, contaminated as a result of	Surface water	Low likelihood	Medium	Moderate to Low	Low

Pollutant Linkage	Pathway	Receptor	Probability	Conse-quence	Risk (before mitigation)	Risk (after mitigation)
	the migration of shallow groundwater through artificial pathways created during construction • Shallow and deep groundwater entering cuttings during blasting and construction					
PL8	Inhalation, ingestion and direct contact with contaminated soils/sediments excavated and stored/reused on site during construction	Ecological receptors (includes plants and animals)	Likely	Mild	Moderate to Low	Low
PL9	Plant uptake from contaminated soils excavated and stored/reused on site during construction.		Likely	Mild	Moderate to Low	Low
Operation						
PL10	Ingestion, inhalation and dermal contact with soils, soil dust, and shallow groundwater in the long term during routine maintenance activities e.g. drainage inspections	Maintenance workers	Low likelihood	Mild	Low	Very Low
PL11	Migration of ground gases into confined spaces e.g. service pits, creating an asphyxiation/explosion risk		Low likelihood	Medium	Moderate to Low	Low
PL12	Ingestion, inhalation and dermal contact with wind blown dust from contaminated soils reused within road features such as embankments and landscaped areas.	End users (includes users of the scheme)	Unlikely	Mild	Very Low	Very Low

Pollutant Linkage	Pathway	Receptor	Probability	Conse-quence	Risk (before mitigation)	Risk (after mitigation)
PL13	Ingestion, inhalation and dermal contact with wind blown dust from contaminated soils reused within road features such as embankments and landscaped areas.	Off-site receptors (humans)	Low likelihood	Mild	Low	Very Low
PL14	Migration of ground gases into homes/workplaces through preferential pathways remaining following construction thus posing a potential asphyxiation/explosion risk.		Low likelihood	Mild	Low	Very Low
PL15	Leaching and migration of contaminants from soils reused within the engineering structures e.g. embankments	Shallow groundwater	Low likelihood	Mild	Low	Very Low
PL16	Vertical migration of contaminated shallow groundwater into the deeper rock aquifer through artificial channels remaining following construction of engineering structures e.g. band drains or piled structures or through leaching of contaminants from soils reused on site through the shallow cohesive drift deposits.	Deep groundwater (potential drinking water source)	Low likelihood	Mild	Low	Very Low
PL17	Migration of: • Shallow groundwater contaminated as a result	Surface water	Low likelihood	Mild	Low	Very Low

Pollutant Linkage	Pathway	Receptor	Probability	Conse-quence	Risk (before mitigation)	Risk (after mitigation)
	of the reuse of contaminated soils on site through drift deposits or made ground • Migration of shallow groundwater through existing services that may be intercepted by the scheme • Contaminated shallow groundwater through drainage channels and associated granular bedding materials or engineered structures • Contaminated surface water from the new road surface through drainage channels • Shallow groundwater entering cuttings					
PL18	Direct contact with contaminated soils and groundwater resulting in chemical attack.	Buried concrete and services	Low likelihood	Mild	Low	Very Low
PL19	Contaminant ingress into potable water supplies laid as part of the infrastructure design.		Low likelihood	Mild	Low	Very Low
PL20	Inhalation, ingestion and direct contact with contaminated soils reused on site within engineering features e.g. embankments and landscaped areas.	Ecological receptors (includes plants and animals)	Low likelihood	Mild	Low	Very Low

Appendix 12.1 Pre-construction Ambient Noise Survey 2014

TRANSPORT SCOTLAND

Pre-construction Ambient Noise Survey

A737 Beith Improvements

25000199/25000199/WP10/DOC-017

Revision Draft

December 2014

INVESTORS IN PEOPLE | Gold

INVESTORS IN PEOPLE | Champion

Document Control Sheet

Project Name:	A737 Beith Improvements
Project Number:	25000199
Report Title:	Pre-construction Ambient Noise Survey
Report Number:	25000199/WP10/DOC-017

Issue Status/Amendment	**Prepared**	**Reviewed**	**Approved**
[Enter details of amendment]	Name: Nicola Sim Signature:  Date: 20/10/14	Name: Josep Simona Signature: Date: 11/12/14	Name: Jennifer Craig Signature: Date: 16/12/14
	Name: Signature: Date:	Name: Signature: Date:	Name: Signature: Date:
	Name: Signature: Date:	Name: Signature: Date:	Name: Signature: Date:
	Name: Signature: Date:	Name: Signature: Date:	Name: Signature: Date:

Contents1 ..... **Introduction 1**

1.1 Scope of Report 1
1.2 Site Description 1

2 Methodology 3

2.1 Background Monitoring Standards and Procedure 3
2.2 Calibration 4
2.3 Instrumentation 4
2.4 Noise Sensitive Locations 4

3 Measurement Results 7

3.1 Daytime Results 7
3.2 Night time Results 8

Appendix A Survey Forms

Appendix B Calibration Certificates

Figures

Figure 1: Scheme Location 2
Figure 2: Scheme Extents 2
Figure 3: Location of Noise Measurement Locations 6

Tables

Table 3:1- Results of Daytime Baseline Survey 7
Table 3:2: Results of Night time Noise Survey 8

1 Introduction

1.1 Scope of Report

This report provides a basic pre-construction ambient noise survey to support baseline conditions for a Stage 2 Environmental Impact Assessment (EIA) along the A737 Trunk Road at Beith Town. The information was used to help validate the acoustic road noise model (NoiseMap5) used for predictive noise calculations.

This involved completing short term noise surveys in accordance with shortened procedure as described in Calculation of Road Traffic Noise (CRTN) and the Memorandum of Advice and Instruction (Noise Insulation (Scotland) Regulation 1975 No. 1/74 (now integrated in Transport Scotland Instruction 2/92) to quantify road traffic noise at various representative locations along the proposed scheme corridor.

The site acoustician was Nicola Sim, who holds a certificate of competence in Noise Measurement.

1.2 Site Description

The scheme is located to the east of Beith on the A737 trunk road which runs from St James' Interchange at the M8 near Paisley to the A78 near Kilwinning in North Ayrshire. The section of the A737 under consideration is the Beith Bypass; a single carriageway road bypassing the town on its eastern edge.

The location of area under consideration for improvements is illustrated in Figure 1.

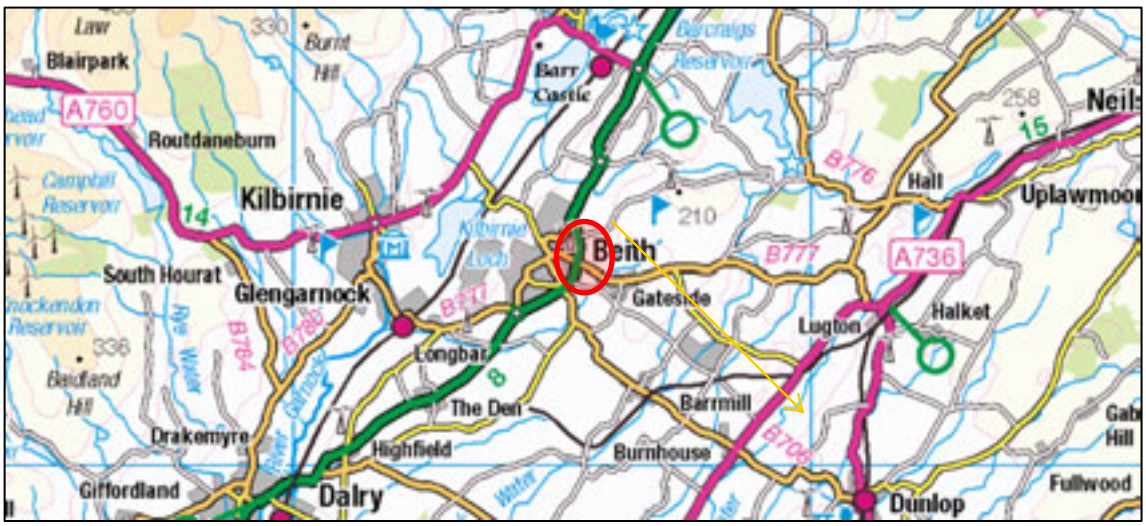

Reproduced by permission of Ordnance Survey on behalf of HMSO. © Crown Copyright and database right 2014. All rights reserved. Ordnance Survey License number 100046668

Figure 1: Scheme Location

Reproduced by permission of Ordnance Survey on behalf of HMSO. © Crown Copyright and database right 2014. All rights reserved. Ordnance Survey License number 100046668

Figure 2: Scheme Extents

2 Methodology

2.1 Background Monitoring Standards and Procedure

Baseline conditions were determined in accordance with BS 7445-1:2003 and BS 7445-3:1991. BS 7445 defines and prescribes best practice during the recording and reporting of environmental noise. It is inherently applied in all instances when making environmental noise measurements.

In all instances the Sound Level Meter (SLM) was mounted on a tripod, with microphone set approximately 1.2m above ground level and set at grazing incidence in 'free field' or 'façade' conditions. All surveys were attended surveys in hemispherical conditions.

A windshield was fitted to the microphone to minimise the effects of wind-induced noise across the microphone diaphragm.

Measurements took place on a typical weekday between and inclusive of the 7 and 8 October 2014 for daytime survey. Weather conditions were conducive to successful monitoring; with wind speeds less than $5ms^{-1}$. Roads were dry, and there was no precipitation at the time of measurement. The ambient temperature was between 7 and 11°C during the monitoring period. Night surveys were undertaken over the 9/10 October with the weather conditions being dry, wind less than $5ms^{-1}$ and no precipitation.

The noise measurement parameters recorded during the survey period were L_{Aeq}, L_{Amax}, L_{A10} and L_{A90} levels.

The L_{Aeq}, or equivalent continuous noise level, is a measure of the average acoustic energy over the measurement period. The logarithmic average of the measured L_{Aeq} values is shown for each measurement position.

The L_{A10} is the noise level which is exceeded for 10% of the time in each measurement period. The L_{A90} is the noise level which is exceeded for 90% of the time in each measurement period and is usually described as the background noise level. The arithmetic mean for each of these parameters is shown for each measurement position.

The L_{Amax} is the maximum short term noise level over the measurement period, which has been measured using a fast time weighting.

2.2 Calibration

Meters were checked before and after each measurement period, with change in level noted. The calibration certificates for the meters used are provided in Appendix B.

2.3 Instrumentation

The following equipment was used during the noise survey:

1. Brüel & Kjaer Type 2250 Sound Level Meter (Serial No. 2717775)
2. Brüel & Kjaer Type 4189 Microphone (Serial No. 2710690)
3. Brüel & Kjaer Type 4231 Acoustic Calibrator (Serial No. 2714830)
4. Richard Paul Russell Ltd., Kestrel Wind Speed Meter (Serial No. 1621547)

The battery power level was regularly monitored throughout the measurement period.

2.4 Noise Sensitive Locations

Measurement locations are illustrated within Figure 3 and detailed below.

2.4.1 Measuring Location 1: Head Street

Measurements were undertaken at the grassed area between Head Street and Larch Terrace with the A737 carriageway adjacent to the location on the 7 October 2014 and 9/10 October 2014. The A737 was the dominant traffic source which was located approximately 14m from the carriageway. The Sound Level Meter (SLM) was erected at National Grid Reference (NGR) 235306, 653862.

2.4.2 Measuring Location 2: 10d Barmill Road

Measurements were undertaken at 10d Barmill Road on 7th October 2014. The measurement location is approximately 60m from the edge of the existing A737 carriageway. The SLM was erected at NGR 235048, 633545. Surrounding area was mainly residential properties with a children's play park located along Larch Terrace.

2.4.3 Measuring Location 3: 16/18 Barmill Road

Measurements were undertaken behind the properties at 16/18 Barmill Road on 7th October 2014 and the 9/10 October. The measurement location is approximately 30m from the edge of the existing A737 carriageway. The area adjacent and behind the property was open grassland with dense woodland. The SLM was erected at NGR 235049, 653545.

During the survey steady traffic from the A737 carriageway and intermittent traffic from the local residential area was recorded especially Barmill Junction.

Traffic during night time hours was reduced; however property adjacent to the site experienced constant dripping of water that may have contributed to the overall noise.

2.4.4 Measuring Location 4: 45 Barmill Road

Measurements were undertaken at the cottage along Barmill Road adjacent to Spiersland Way on 7th October 2014. The cottage is situated within a rural setting with entrance from Barmill Road and the A737 is situated to the north. The SLM was erected approximately 20m from Barmill Road adjacent to the entrance of the fields at NGR 235053, 653336.

During the survey there was no activity from the property. However post survey the route is used for horse riders.

2.4.5 Measuring Location 5: Geilsland School

Measurements were undertaken at Geilsland School on 7 October 2014. The measurement location is approximately 155m east from the edge of the existing carriageway. The survey was stopped due to school kids being noisy.

Reproduced by permission of Ordnance Survey on behalf of HMSO. © Crown Copyright and database right 2014. All rights reserved. Ordnance Survey License number 100046668

Figure 3: Location of Noise Measurement Locations

Weather Conditions

During day time noise surveys the weather conditions was sufficient for undertaking baseline surveys. Weather conditions consisted of dry, sunny, cloud cover varied between 15% to 60% and temperatures between 7°C and 11°C. During the periods of surveying the wind was at ease in during in morning surveys, however, gusts up to 2.5m/s was recorded. All weather conditions are recorded within individual survey forms within Appendix A.

3 Measurement Results

3.1 Daytime Results

Day noise surveys were carried out by Amey personnel. Meteorological conditions at the start and during the noise survey are recorded within the Site Specific Survey Forms (Appendix A).

All measurements varied between 15mins to 45mins. In each case, the time period was considered appropriate to provide a good representation of the typical noise climate at each measurement location.

The results of the measurement are tabulated below with detailed information within Appendix A.

Table 3:1- Results of Daytime Baseline Survey

Measuring Location (ML)	Measurement Times	Measured Baseline Noise Levels (dB(A))			
		$L_{Aeq,T}$	$L_{A90,T}$	$L_{A10,T}$	L_{AFmax}
1	10:20 – 10:35	64.1	59.6	67.6	79.2
	10:35 – 10:50	65.3	64.4	67.7	82.8
	10:50 – 11:05	65.6	60.3	69.0	80.6
	Average	-	62.0	68.1	-
	$L_{A10, 18h}$	66.1			
2	11:20 - 11:35	59.3	48.4	62.2	75.1
	11:35 - 11:50	61.4	50.0	64.3	80.3
	11:50 - 12:05	60.7	48.3	63.9	79.2
	Average	-	49.0	63.6	-
	$L_{A10, 18h}$	61.6			
3	12:20 – 12:35	52.1	46.3	54.6	65.5
	12:35 – 12:50	53.0	46.6	56.2	67.3
	12:50 – 13:05	53.7	46.3	57.1	78.9
	Average	-	46.3	56.1	-
	$L_{A10, 18h}$	54.1			
4	13:15 – 13:30	59.7	51.6	62.9	77.0
	13:30 - 13:45	57.8	51.0	60.3	76.8
	13:45 – 14:00	58.4	49.4	60.5	71.0

Measuring	Measurement	Measured Baseline Noise Levels (dB(A))			
	Average	-	50.8	61.4	-
	$L_{A10, 18h}$	59.4			
5	14:20 – 14:35	56.3	51.3	58.8	73.0
	14:35 – 14:50	55.3	49.7	57.7	67.7
	Average	-	49.7	58.3	-
	$L_{A10, 18h}$	55.7			

All measurements are free-field

3.2 Night time Results

Alternative 5mins noise survey was undertaken by Amey personnel between two measuring locations (ML1 and 3). Meteorological conditions at the start of the noise survey were dry, calm, no wind, a cloud cover between 66 to 100% with a temperature of 7°C. The noise at the beginning of the survey was light traffic noise in the background from the A737 and local roads. A north wind increased during the survey slightly to 0.4m/s.

Table 3:2: Results of Night time Noise Survey

Measuring Location (ML)	Measurement Times	Measured Baseline Noise Levels (dB(A))			
		$L_{Aeq,T}$	$L_{A90,T}$	$L_{A10,T}$	L_{AFmax}
1	00:02 – 00:07	58.3	37.9	63.3	73.2
	00:31 – 00:36	54.7	31.6	55.7	72.4
	01:03 – 01:08	54.7	22.7	54.5	72.8
	Average/Max	**56.3**	**34.1**	**59.7**	**73.2**
3	00:15 – 00:20	44.9	31.8	49.8	59.1
	00:47 – 00:52	48.8	52.9	34.1	64.1
	01:16 – 01:21	41.2	25.9	44.0	58.1
	Average/Max	**46.0**	**48.2**	**46.1**	**64.1**

Other than dripping water at measurement location 3 no unusual acoustic events occurred during measurements and the data is considered to provide a fair representation of the acoustic environment at each measurement location.

Appendix A Survey Forms

Noise Monitoring Report Form

Date and Time: 7/10/14		**Project: A737 Beith Improvements**	
Location	Measuring Location 1 (ML1) - Head Street		
Personnel	Nicola Sim		
SLM Type/Serial No.	B & K Type 2250/ 2717775	**Calibrator Type/Serial No.**	B & K Type 4231/ 2714830
Weather conditions at start of Survey			
Wind speed (m/s)	0.5m/s Gusts 1.3m/s	Cloud cover:	0 – 33%
Wind direction	-	Temp (^{o}C):	10°C
Calibration at the beginning survey (dB deviation from last)	0.03	Calibration at the end of survey	0.02
Power Check at beginning	68%	Power check at the end of survey	56%

Purpose of the survey and relevant standards and guidelines

The survey was undertaken in accordance with the BS7445 to determine the baseline noise surveys for noise sensitive receptors to inform Stage 2 Environmental Impact Assessment along the A737 at Beith.

Description and Image of Site

The measurement location is located within the grassed area of Head Street adjacent to Larch Terrace. The A737 was the dominant traffic source which was located approximately 14m from the carriageway. The Sound Level Meter was erected at National Grid Reference 235306, 653862.

Description of Noise Environment at Start of Survey

Constant traffic noise from the A737 in both directions. Local traffic at the junction heading into Beith town centre. Idling traffic entering and leaving Larch Terrace. Birds calling in the background. Every hour the bells chime from the church in the town centre.

Description of Noise Environment at End of Survey

As above.

Façade/Free-field location?	Free-field

Constraints
None

Measurements

Project No.	Start	Stop	Elapsed Time	L_{Aeq} (dB)	L_{A90} (dB)	L_{A10} (dB)	L_{AMAX} (dB)	Comments
4	10:20	10:25	5mins	64.3	60.9	67.8	76.9	Dominant road traffic noise from A737, HGVs passing and waiting at junction. Aeroplane overhead People talking dogs barking
	10:25	10:30	5mins	64.7	59.4	68.3	79.2	
	10:30	10:35	5mins	63.3	58.0	66.5	75.7	
	10:20	**10:35**	**15mins**	**64.1**	**59.6**	**67.6**	**79.2**	
	10:35	10:40	5mins	64.9	61.2	67.8	75.2	Traffic noise. Vehicles reversing. Drill heard in the distance form property ~50dB. Motorbike passing 10:50~74dB Boy racer A737 10:44 ~82dB
	10:40	10:45	5mins	66.3	61.1	70.0	82.8	
	10:45	10:50	5mins	64.5	60.0	67.9.0	72.8	
	10:35	**10:50**	**15mins**	**65.3**	**64.4**	**67.7**	**82.8**	
	10:50	10:55	5mins	65.9	59.3	69.9	80.6	Dominant road traffic noise from A737, Traffic noise. Car horn 10:57 Church chime at 11:00
	10:55	11:00	5mins	64.9	60.4	67.8	79.8	
	11:00	11:05	5mins	66.0	60.9	69.1	77.6	
	10:50	**11:05**	**15mins**	**65.6**	**60.3**	**69.0**	**80.6**	
	Total $L_{A10,\ 45mins}$ – 68.1dB **$L_{A90,\ 45mins}$ - 62.0dB**							

Comments

	Name	Signature	Date
Recorded by	Nicola Sim	Nicola Sim	7/10/14
Checked by	Josep Simona	J Simona	11/12/14

Noise Monitoring Report Form

Date and Time: 7/10/14		**Project: A737 Beith Improvements**	
Location	Measuring Location 2 (ML2) – 10d Barmill Road		
Personnel	Nicola Sim		
SLM Type/Serial No.	B & K Type 2250/ 2717775	**Calibrator Type/Serial No.**	B & K Type 4231/ 2714830
Weather conditions at start of Survey			
Wind speed (m/s)	0.3m/s	Cloud cover:	10 -33%
Wind direction	-	Temp (^{o}C):	10°C
Calibration at the beginning survey (dB deviation from last)	0.02	Calibration at the end of survey	0.00
Power Check at beginning	56%	Power check at the end of survey	46%

Purpose of the survey and relevant standards and guidelines

The survey was undertaken in accordance with the BS7445 to determine the baseline noise surveys for noise sensitive receptors to inform Stage 2 Environmental Impact Assessment Along the A737 at Beith.

Description and Image of Site

The measurement location is located within open ground next to 10d Barmill Road. The surrounding area is grassland with open views of the A737 Bypass. The property is bounded by a fence that restricts views. The Sound Level Meter was erected at National Grid Reference 235048, 653545, approximately 23m from Glebe Road and 60m to the A737 Bypass.

Description of Noise Environment at Start of Survey

Intermittent traffic noise from Barmill Road and the A737. Dominant source.

Noise from school children from Beith Primary School heard in the distance (approximately 350m north).

Description of Noise Environment at End of Survey

As above.

Façade/Free-field location?	Free-field
Constraints None	

Measurements

Project No.	Start	Stop	Elapsed Time	L_{Aeq} (dB)	L_{A90} (dB)	L_{A10} (dB)	L_{AMAX} (dB)	Comments
6	11:20	11:25	5mins	59.9	49.6	63.2	73.8	Traffic from the A737 is dominant and the Junction of Barmill Road. Flight path. Birds calling.
	11:25	11:30	5mins	58.7	47.3	60.9	72.6	
	11:30	11:35	5mins	59.3	48.1	62.3	75.1	
	11:20	**11:35**	**15mins**	**59.3**	**48.4**	**62.2**	**75.1**	
	11:35	11:40	5mins	62.4	49.5	64.4	80.3	Traffic from the A737 is dominant and the Junction of Barmill Road. Bin Lorry passing from Barmill Road. Aeroplane overhead 11:38. Tractor passing 11:39 ~80.3dB
	11:40	11:45	5mins	61.0	51.7	64.4	77.7	
	11:45	11:50	5mins	60.7	47.8	64.0	74.9	
	11:35	**11:50**	**15mins**	**61.4**	**50.0**	**64.3**	**80.3**	
	11:50	11:55	5mins	61.0	48.3	65.3	75.0	Traffic from the A737 is dominant and the Junction of Barmill Road. Birds chirping 12:00 Church bells at 12:00 ~50dB
	11:55	12:00	5mins	60.0	49.4	62.5	76.2	
	12:00	12:05	5mins	61.0	46.7	63.3	79.2	
	11:50	**12:05**	**15mins**	**60.7**	**48.3**	**63.9**	**79.2**	
	Total $L_{A10,\ 45mins}$ – 63.6dB **$L_{A90,\ 45mins}$ - 49.0dB**							

Comments

	Name	Signature	Date
Recorded by	Nicola Sim	Nicola Sim	7/10/14
Checked by	Josep Simona	J Simona	11/12/14

Noise Monitoring Report Form

Date and Time: 7/10/14		**Project: A737 Beith Improvements**	
Location	Measuring Location 3 (ML3) -16-18 Barmill Road (Cottage)		
Personnel	Nicola Sim		
SLM Type/Serial No.	B & K Type 2250/ 2717775	**Calibrator Type/Serial No.**	B & K Type 4231/ 2714830
Weather conditions at start of Survey			
Wind speed (m/s)	0.6m/s Gusts 1.5m/s	Cloud cover:	33% - 66%
Wind direction	-	Temp (^{o}C):	11°C
Calibration at the beginning survey (dB deviation from last)	0.00	Calibration at the end of survey	0.02
Power Check at beginning	46%	Power check at the end of survey	37%

Purpose of the survey and relevant standards and guidelines

The survey was undertaken in accordance with the BS7445 to determine the baseline noise surveys for noise sensitive receptors to inform Stage 2 Environmental Impact Assessment Along the A737 at Beith.

Description and Image of Site

Measurements were undertaken behind the properties at 16/18 Barmill Road on 7th October 2014 and the 9th/10th October. The measurement location is approximately 30m from the edge of the existing A737 carriageway. The area adjacent and behind the property was open grassland with dense woodland. The SLM was erected at NGR 235049, 653545.

Description of Noise Environment at Start of Survey

Intermittent traffic noise from Barmill Road and the A737. Dominant source.
Noise from school children from Beith Primary School heard in the distance (approximately 350m north).
Leaves rustling on the ground.

Description of Noise Environment at End of Survey
As above.

Façade/Free-field location?	Free-field

Constraints
None

Measurements

Project No.	Start	Stop	Elapsed Time	L_{Aeq} (dB)	L_{A90} (dB)	L_{A10} (dB)	L_{AMAX} (dB)	Comments
7	12:20	12:25	5mins	52.7	47.0	54.3	65.1	Dominant traffic noise from Barmill Junction and the A737. Aeroplane overhead 12:25. School kids heard in the background
	12:25	12:30	5mins	52.4	46.2	55.4	65.5	
	12:30	12:35	5mins	51.2	45.6	53.8	60.9	
	12:20	**12:35**	**15mins**	**52.1**	**46.3**	**54.6**	**65.5**	
	12:35	12:40	5mins	53.3	47.3	56.4	63.8	Dominant traffic noise from Barmill Junction and the A737 Aeroplane overhead 12:48. Wind gusts increased to 1.5m/s Motorbike passing 12:45
	12:40	12:45	5mins	51.7	46.6	53.9	67.6	
	12:45	12:50	5mins	53.8	45.7	57.6	69.0	
	12:35	**12:50**	**15mins**	**53.0**	**46.6**	**56.2**	**67.3**	
	12:55	13:00	5mins	51.6	47.0	54.2	67.1	Dominant traffic noise from Barmill Junction and the A737 Aeroplane overhead 12:59, 13:03 ~62dB Fire Engine passing Barmill Road from the A737. Wind increased to 2.2m/s 12:56
	13:05	13:10	5mins	54.9	46.0	58.0	78.9	
	13:10	13:15	5mins	54.1	45.9	58.0	65.9	
	12:55	**13:15**	**15mins**	**53.7**	**46.3**	**57.1**	**78.9**	
	Total $L_{A10,\ 45mins}$ 56.1dB **$L_{A90,\ 45mins}$ 46.3dB**							

Comments

	Name	Signature	Date
Recorded by	Nicola Sim		7/10/14
Checked by	Josep Simona		11/12/4

Noise Monitoring Report Form

Date and Time: 7/10/14		**Project: A737 Beith Improvements**	
Location	Measuring Location 4 (ML4) - 45 Barmill Road		
Personnel	Nicola Sim		
SLM Type/Serial No.	B & K Type 2250/ 2717775	**Calibrator Type/Serial No.**	B & K Type 4231/ 2714830
Weather conditions at start of Survey			
Wind speed (m/s)	2.5m/s	Cloud cover:	33% - 66%
Wind direction	-	Temp (^{o}C):	10°C
Calibration at the beginning survey (dB deviation from last)	0.02	Calibration at the end of survey	0.01
Power Check at beginning	37%	Power check at the end of survey	28%

Purpose of the survey and relevant standards and guidelines

The survey was undertaken in accordance with the BS7445 to determine the baseline noise surveys for noise sensitive receptors to inform Stage 2 Environmental Impact Assessment Along the A737 at Beith.

Description and Image of Site

The measurement location is located within the access to the property along Barmill Road, directly sited at the gate entrance for the fields. The area is bound with hedgerows; however the area is fairly open.

The Sound Level Meter was erected at National Grid Reference 235053, 653336, approximately 24m from Barmill Road and 100m to the A737. During the survey it was noted that Barmill Road was used for horse riders for access via Spiersland Way.

Description of Noise Environment at Start of Survey

Intermittent traffic noise from Barmill Road and the A737. Dominant source.

Noise from school children from Beith Primary School heard in the distance (approximately 350m north).

Leaves rustling on the ground.

Description of Noise Environment at End of Survey
As above.

Façade/Free-field location?	Free-field

Constraints
None

Measurements

Project No.	Start	Stop	Elapsed Time	L_{Aeq} (dB)	L_{A90} (dB)	L_{A10} (dB)	L_{AMAX} (dB)	Comments
8	13:15	13:20	5mins	60.8	49.1	64.7	77.0	Dominant traffic Noise from A737 and Barmill Road. Helicopter overhead ~13:18 – 13:19 (77dB)
	13:20	13:25	5mins	60.0	53.1	62.2	75.4	Traffic noise. Tractor passing 13:23 ~75dB.
	13:25	13:30	5mins	57.7	51.8	60.7	69.2	Traffic noise. Aeroplane passing 13:27 and 13:30. Haulages passing 13:26 really loud clanking noise.
	13:15	**13:30**	**15mins**	**59.7**	**51.6**	**62.9**	**77.0**	
	13:30	13:35	5mins	58.2	50.3	61.9	70.0	Traffic noise.
	13:35	13:40	5mins	57.3	51.6	59.4	71.2	Traffic noise.
	13:40	13:45	5mins	57.9	51.0	59.2	76.8	Traffic noise.
	13:30	**13:45**	**15mins**	**57.8**	**51.0**	**60.3**	**76.8**	
	13:45	13:50	5mins	56.4	48.9	59.8	71.0	Traffic noise.
	13:50	13:55	5mins	58.1	48.3	61.4	70.5	Traffic noise. Tractor passing Barmill Road 13:53.
	13:55	14:00	5mins	59.9	50.7	60.2	68.6	Traffic noise.
	13:45	**14:00**	**15mins**	**58.4**	**49.4**	**60.5**	**71.0**	
	Total $L_{A10,\ 45mins}$ – 61.4dB $L_{A90,\ 45mins}$ - 50.8dB							

Comments

	Name	Signature	Date
Recorded by	Nicola Sim	Nicola Sim	7/10/14
Checked by	Josep Simona	J Simona	11/12/14

Noise Monitoring Report Form

Date and Time: 7/10/14		**Project: A737 Beith Improvements**	
Location	Measuring Location 5 (ML5) - Geilsland School		
Personnel	Nicola Sim		
SLM Type/Serial No.	B & K Type 2250/ 2717775	**Calibrator Type/Serial No.**	B & K Type 4231/ 2714830
Weather conditions at start of Survey			
Wind speed (m/s)	2.5m/s	Cloud cover:	33% - 66%
Wind direction	-	Temp (^{o}C):	10°C
Calibration at the beginning survey (dB deviation from last)	0.01	Calibration at the end of survey	-0.05
Power Check at beginning	28%	Power check at the end of survey	20%

Purpose of the survey and relevant standards and guidelines

The survey was undertaken in accordance with the BS7445 to determine the baseline noise surveys for noise sensitive receptors to inform Stage 2 Environmental Impact Assessment Along the A737 at Beith.

Description and Image of Site

The measurement location is located within Geilsland School at the boundary fence overlooking the A737 carriageway. Cattle fields are located between the carriageway and the school. The Sound Level Meter was erected at National Grid Reference 235400, 653635, approximately 150m from the carriageway at an elevation. During the survey it was noted that the school was still occupied and in use.

Description of Noise Environment at Start of Survey

Dominant traffic noise from the A737.
Noise from school children from Geilsland School.
Water dripping from pipe before survey started.

Description of Noise Environment at End of Survey

As above.

Façade/Free-field location?								Free-field
Constraints Surveyed for 2 15mins due to school kids close to SLM.								
Measurements								
Project No.	**Start**	**Stop**	**Elapsed Time**	**L_{Aeq} (dB)**	**L_{A90} (dB)**	**L_{A10} (dB)**	**L_{AMAX} (dB)**	**Comments**
8	14:20	14:25	5mins	55.3	51.0	57.6	63.7	Traffic noise from the A737. Grass rustling with wind. Gusts up to 2.5m/s Banging noise in the distance. Tractor passing 14:28 ~60dB. Aeroplane overhead 14:29 ~65dB
	14:25	14:30	5mins	57.3	50.8	60.2	73.0	
	14:30	14:35	5mins	56.0	52.1	58.3	65.5	
	14:20	**14:35**	**15mins**	**56.3**	**51.3**	**58.8**	**73.0**	
	14:35	14:40	5mins	56.7	50.7	58.9	67.7	Traffic noise from the A737. Grass rustling with wind. Gusts up to 2.5m/s People within the building. Doors closing.14:30 motorbike passing. People talking so stopped survey.
	14:40	14:45	5mins	54.6	49.7	56.9	62.7	
	14:45	14:50	5mins	54.2	48.4	57.0	62.5	
	14:35	**14:50**	**15mins**	**55.3**	**49.7**	**57.7**	**67.7**	
	Total $L_{A10,\ 30mins}$ – 58.3dB **$L_{A90,\ 30mins}$ - 50.6dB**							
Comments								

	Name	**Signature**	**Date**
Recorded by	Nicola Sim		7/10/14
Checked by	Josep Simona		11/12/14

Noise Monitoring Report Form

Date and Time: 9th/10th October 2014		**Project: A737 Beith Improvements**	
Location	Measuring Location 1 (ML1) – Head Street Measuring Location 2 (ML2) – 16/18 Barmill Road		
Personnel	Nicola Sim and Lois Warnock		
SLM Type/Serial No.	B & K Type 2250/ 2717775	**Calibrator Type/Serial No.**	B & K Type 4231/ 2714830
Weather conditions at start of Survey			
Wind speed (m/s)	0.4m/s	Cloud cover:	66 – 100%
Wind direction		Temp (°C):	7°C
Calibration at the beginning survey (dB deviation from last)	-0.01dB	Calibration at the end of survey	-0.02dB
Power Check at beginning	73%	Power check at the end of survey	63%

Purpose of the survey and relevant standards and guidelines

The night time survey was undertaken in accordance with the BS7445 to determine the baseline noise surveys for noise sensitive receptors to inform Stage 2 Environmental Impact Assessment Along the A737 at Beith.

Description and Image of Site

The measurement locations' where night time noise surveys were undertaken was Measuring Location (ML1) Head Street and ML4 16/18 Barmill Road. The descriptions are the same as the day time surveys however the A737 traffic volume was reduced.

Description of Noise Environment at Start of Survey

Traffic noise was still the dominant source. During the survey at 16/18 Barmill Road there was a constant dripping of water from gutters at the adjacent property. Bird calling was heard in the distance.

Description of Noise Environment at End of Survey

As above.

Facade location?	Free-field.

Constraints

Constant dripping noise from property gutters.

Measurements

Measuring Location	Start	Stop	Elapsed Time	L_{Aeq} (dB)	L_{A90} (dB)	L_{A10} (dB)	L_{AMAX} (dB)	Comments
1	00:02	00:07	5mins	58.3	37.9	63.3	73.2	Intermittent traffic noise including HGVs on the A737, Head Street and Larch Terrace. Bird calling in the distance. Cars screeching at the junction of Head Street heading into Beith town.
	00:31	00:36	5mins	54.7	31.6	55.7	72.4	
	01:03	01:08	5mins	54.7	22.7	54.5	72.8	

2	00:15	00:20	5mins	44.9	31.8	49.8	59.1	Intermittent traffic from Barmill Road Junction and the A737 carriageway. Background noise from farm cattle. Adjacent property had an issue with constant gutter dripping.
	00:47	00:52	5mins	48.8	52.9	34.1	64.1	
	01:16	01:21	5mins	41.2	25.9	44.0	58.1	

Comments

	Name	Signature	Date
Recorded by	Nicola Sim	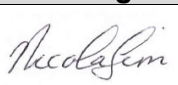	08/12/14
Checked by	Josep Simona		11/12/14

Appendix B Calibration Certificates

CERTIFICATE OF CALIBRATION

Date of issue: 14 October 2013 Certificate Number: CDK1308145

ilac-MRA

DANAK
CAL Reg.nr. 307

Brüel & Kjær

The Calibration Laboratory
Skodsborgvej 307, DK-2850 Nærum, Denmark
Tel: +45 45 800 500 Fax: +45 45 801 405
Email: ukservice@bksv.com

Erik Bruus
Approved Signatory

CALIBRATION OF:

Sound Level Meter:	Brüel & Kjær Type 2250	No: 2717775	Id: -
Microphone:	Brüel & Kjær Type 4189	No: 2710690	
Associated Calibrator:	Brüel & Kjær Type 4231	No: 2714830	
Calibrator Certificate:	CDK1308141	Calibrator Level:	94.01 dB SPL
SLM Software Version:	BZ7222 Version 3.5.3		

Date of calibration: 14 October 2013

CUSTOMER:

Amey OW Limited
Precision House, McNeil Drive
Eurocentral, Motherwell
ML1 4UR Glasgow
United Kingdom

Customer Ref: 2000230891

CALIBRATION CONDITIONS:

Preconditioning: 4 hours at 23°C ± 3°C

Environment conditions: Air Temperature: 22.8 °C, Air Pressure: 101.8 kPa, Relative Humidity: 41.0 %RH

SPECIFICATIONS:

The Sound Level Meter Brüel & Kjær Type 2250 has been calibrated in accordance with the requirements as specified in BS7580: Part 1: 1997.

PROCEDURE:

The measurements have been performed with the assistance of Brüel & Kjær Sound Level Meter Calibration System 3630 with application software type 7763 (version 4.9 - DB: 4.60) by using procedure 2250-4189.

RESULTS:

Unless otherwise stated herein, the reported uncertainty is based upon a standard uncertainty multiplied by a coverage factor $k = 2$, providing a level of confidence of approximately 95%. The uncertainty evaluation has been carried out in accordance with DANAK requirements. The uncertainties refer to the measured values only with no account being taken of the ability of the device under test to maintain its calibration.

Note: Calibration as received.

This certificate is issued in accordance with the laboratory accreditation requirements of DANAK. It provides traceability of measurement to recognised national standards, and to units of measurement realised at the National Physical Laboratory or other recognised national standards laboratories. This certificate may not be reproduced other than in full, except with the prior written approval of the issuing laboratory.

Brüel & Kjær

The Calibration Laboratory
Skodsborgvej 307, DK-2850 Nærum, Denmark

ilac-MRA DANAK CAL Reg nr. 307

CERTIFICATE OF CALIBRATION

No: CDK1308141 Page 1 of 4

CALIBRATION OF

Calibrator:	Brüel & Kjær Type 4231	No: 2714830 Id: -
½ Inch adaptor:	Brüel & Kjær Type UC-0210	
Pattern Approval:	PTB-1.61-4057176	

CUSTOMER

Amey OW Limited
Precision House, McNeil Drive
Eurocentral, Motherwell
ML1 4UR Glasgow
United Kingdom

CALIBRATION CONDITIONS

Preconditioning:	4 hours at 23°C ± 3°C
Environment conditions:	Pressure: 101.75 kPa. Humidity: 40 % RH. Temperature: 22.9 °C.

SPECIFICATIONS

The Calibrator Brüel & Kjær Type 4231 has been calibrated in accordance with the requirements as specified in IEC60942:2003 Annex B Class 1. The accreditation assures the traceability to the international units system SI.

PROCEDURE

The measurements have been performed with the assistance of Brüel & Kjær acoustic calibrator calibration application software Type 7794 (version 2.4) by using procedure P_4231_D04.

RESULTS

Calibration Mode: **Calibration as received.**

The reported expanded uncertainty is based on the standard uncertainty multiplied by a coverage factor $k = 2$ providing a level of confidence of approximately 95 %. The uncertainty evaluation has been carried out in accordance with EA-4/02 from elements originating from the standards, calibration method, effect of environmental conditions and any short time contribution from the device under calibration.

Date of calibration: 2013-10-14

Ole Hougaard Bager
Calibration Technician

Date of issue: 2013-10-14

Erik Bruus
Approved Signatory

Reproduction of the complete certificate is allowed. Parts of the certificate may only be reproduced after written permission.

Appendix 12.2 Baseline Noise Survey 2015

TRANSPORT SCOTLAND

Baseline Noise Survey

A737 Beith Improvements Environmental Statement

25000199/WP11/DOC-001

Revision Draft

October 2015

INVESTORS IN PEOPLE | Gold

INVESTORS IN PEOPLE | Champion

Document Control Sheet

Project Name:	A737 Beith Improvements Environmental Statement
Project Number:	25000199
Report Title:	Baseline Noise Survey
Report Number:	WP11/DOC-001

Issue Status/Amendment	**Prepared**	**Reviewed**	**Approved**
[Enter details of amendment]	Name: Nicola Sim Signature: Date:	Name: Josep Simona Signature: Date:	Name: Jennifer Craig Signature: Date:
	Name: Signature: Date:	Name: Signature: Date:	Name: Signature: Date:
	Name: Signature: Date:	Name: Signature: Date:	Name: Signature: Date:
	Name: Signature: Date:	Name: Signature: Date:	Name: Signature: Date:

Contents

1 Introduction 1
1.1 Scope of report 1
1.2 Site description 1
2 Methodology 3
2.1 Background monitoring standards and procedure 3
2.2 Calibration 3
2.3 Instrumentation 4
2.4 Noise Sensitive Locations 4
3 Measurement Results 5
3.1 Daytime Results 5

Appendix A Survey Forms
Appendix B Calibration Certificates

Figures

Figure 1: Scheme location 1
Figure 2: Scheme extents 2

Tables

Table 3:1- Results of Daytime Baseline Survey 5

1 Introduction

1.1 Scope of report

This report provides a baseline noise survey to support existing conditions for an Environmental Statement for carriageway improvements along the A737 Trunk Road at Beith Town. The information was used to help validate the acoustic road noise model (NoiseMap5) used for predictive noise calculations.

This involved completing short term noise surveys in accordance with shortened procedure as described in Calculation of Road Traffic Noise (CRTN) and the Memorandum of Advice and Instruction (Noise Insulation (Scotland) Regulation 1975 No. 1/74 (now integrated in Transport Scotland Instruction 2/92) to quantify road traffic noise at various representative locations along the proposed scheme corridor. The site acoustician was Nicola Sim, who holds a certificate of competence in Noise Measurement and is a full member of Institute of Environmental Sciences.

1.2 Site description

The scheme is located to the east of Beith on the A737 trunk road which runs from St James' Interchange at the M8 near Paisley to the A78 near Kilwinning in North Ayrshire. The section of the A737 under consideration is the Beith Bypass; a single carriageway road bypassing the town on its eastern edge.

The location of area under consideration for improvements is illustrated in Figure 1.

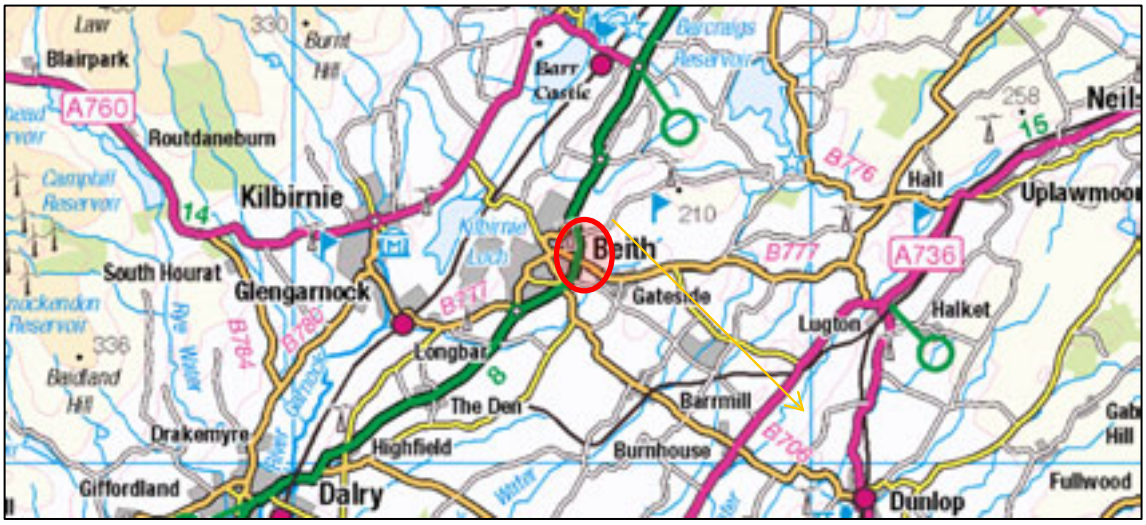

Reproduced by permission of Ordnance Survey on behalf of HMSO. © Crown Copyright and database right 2014. All rights reserved. Ordnance Survey License number 100046668

Figure 1: Scheme location

Reproduced by permission of Ordnance Survey on behalf of HMSO. © Crown Copyright and database right 2014. All rights reserved. Ordnance Survey License number 100046668

Figure 2: Scheme extents

2 Methodology

2.1 Background monitoring standards and procedure

Baseline conditions were determined in accordance with BS 7445-1:2003 and BS 7445-3:1991. BS 7445 defines and prescribes best practice during the recording and reporting of environmental noise. It is inherently applied in all instances when making environmental noise measurements.

In all instances the Sound Level Meter (SLM) was mounted on a tripod, with microphone set approximately 1.3m above ground level and set at grazing incidence in 'free field' or 'façade' conditions. All surveys were attended surveys in hemispherical conditions.

A windshield was fitted to the microphone to minimise the effects of wind-induced noise across the microphone diaphragm.

Measurements took place on a typical weekday of the 3 December 2015 for daytime survey. Weather conditions were conducive to successful monitoring; with wind speeds less than $5ms^{-1}$. Roads were dry, and there was no precipitation at the time of measurement. The ambient temperature was 6C during the monitoring period. The noise measurement parameters recorded during the survey period were L_{Aeq}, L_{Amax}, L_{A10} and L_{A90} levels. All weather conditions are recorded within individual survey forms within Appendix A.

The L_{Aeq}, or equivalent continuous noise level, is a measure of the average acoustic energy over the measurement period. The logarithmic average of the measured L_{Aeq} values is shown for each measurement position.

The L_{A10} is the noise level which is exceeded for 10% of the time in each measurement period. The L_{A90} is the noise level which is exceeded for 90% of the time in each measurement period and is usually described as the background noise level. The arithmetic mean for each of these parameters is shown for each measurement position.

The L_{Amax} is the maximum short term noise level over the measurement period, which has been measured using a fast time weighting.

2.2 Calibration

Meters were checked before and after each measurement period, with change in level noted. The calibration certificates for the meters used are provided in Appendix B.

2.3 Instrumentation

The following equipment was used during the noise survey:

1. Brüel & Kjaer Type 2250 Sound Level Meter (Serial No. 2717775)
2. Brüel & Kjaer Type 4189 Microphone (Serial No. 2710690)
3. Brüel & Kjaer Type 4231 Acoustic Calibrator (Serial No. 2714830)
4. Richard Paul Russell Ltd., Kestrel Wind Speed Meter (Serial No. 1621547)

The battery power level was regularly monitored throughout the measurement period.

2.4 Noise Sensitive Locations

Measurement locations are illustrated within Drawing X and detailed below.

2.4.1 Measuring Location 1a: Wardrop Street

The sound level meter was erected within the rural area of Beith along Wardrop Street. National Grid Reference NS 35369 53844 at approximately 5m for the edge of Wardrop Street and 40m to the Head Street Junction. The road was extremely busy with traffic from Wardrop Street idling at the junction travelling along the A737 and into Beith town centre. The meter was erected at 1.3m in height. Refer to Location map below and position of sound level meter

2.4.2 Measuring Location 1b: Manrahead Farm

The sound level meter was erected within the rural area of Manrahead Farm at National Grid Reference NS 34411 53072 at approximately 12m for the edge of the A737 carriageway. The meter was erected at 1.3m in height.

3 Measurement Results

3.1 Daytime Results

Day noise surveys were carried out by Amey personnel. Meteorological conditions at the start and during the noise survey are recorded within the Site Specific Survey Forms (Appendix A).

All measurements varied between 15mins to 45mins. In each case, the time period was considered appropriate to provide a good representation of the typical noise climate at each measurement location.

The results of the measurement are tabulated below with detailed information within Appendix A.

Table 3:1- Results of Daytime Baseline Survey

Measuring Location (ML)	Measurement Times	Measured Baseline Noise Levels (dB(A))			
		$L_{Aeq,T}$	$L_{A90,T}$	$L_{A10,T}$	L_{AFmax}
1a	12:15 – 12:30	67.1	56.3	70.7	83.7
	12:30 – 12:45	67.365.3	54.3	70.5	86.5
	12:45 – 13:00	66.0	56.1	69.7	84.7
	45mins	66.9	55.4	70.3	86.5
	$L_{A10, 18h}$ free field	69.3			
	$L_{A10, 18h}$ facade	71.8			
1b	10:35 – 10:50	61.0	53.4	64.6	70.2
	11:00 – 11:30	61.7	53.4	65.0	72.9
	45mins	61.5	53.4	64.9	72.9
	$L_{A10, 18h}$ free field	63.9 (estimate)			
	$L_{A10, 18h}$ facade	66.4			

Appendix A Survey Forms

Noise Monitoring Report Form

Date and Time: 03/12/05 11:35		**Project: A737 Beith Improvements**	
Location	Measuring Location 1a: Wardrop Street		
Personnel	Nicola Sim		
SLM Type/Serial No.	B & K Type 2250/ 2717775	**Calibrator Type/Serial No.**	B & K Type 4231/ 2714830
Weather conditions at start of Survey			
Wind speed (m/s)	0.3m/s	Cloud cover:	8 okta
Wind direction	SW	Temp (^{o}C):	6
Calibration at the beginning survey (dB deviation from last)	43.81Ma/Pa (0.03)	Calibration at the end of survey	44.40Ma/Pa (0.12)

Purpose of the survey and relevant standards and guidelines

The survey was undertaken in accordance with the BS7445 and Transport Scotland Instruction 2/92 to determine the baseline noise surveys for noise sensitive receptors to inform Stage 3 Environmental Impact Assessment along the A737 at Beith.

Description and Image of Site

The sound level meter was erected within the rural area of Beith along Wardrop Street. National Grid Reference NS 35369 53844 at approximately 5m for the edge of Wardrop Street and 40m to the Head Street Junction. The road was extremely busy with traffic from Wardrop Street idling at the junction travelling along the A737 and into Beith town centre. The meter was erected at 1.3m in height. Refer to Location map below and position of sound level meter.

Reproduced by permission of Ordnance Survey on behalf of HMSO. © Crown Copyright and database right 2014. All rights reserved. Ordnance Survey License number 100046668.

Description of Noise Environment at Start of Survey
Road traffic noise is the dominant noise source with the area.
Birds calling

Description of Noise Environment at End of Survey
As above

Façade/Free-field location?	Free-field

Constraints

Measurements

Project No.	Start	Stop	Elapsed Time	L_{Aeq} (dB)	L_{A90} (dB)	L_{A10} (dB)	L_{AMAX} (dB)	Comments
23	12:15	12:30	15mins	67.1	56.3	70.7	83.7	12:15 – 12:18 – Tractor passing the A737 ~64dB HGVs passing along Wordrop Street. Flight path overhead. 12:22 Flatbed HGV passing ~80.9dB Birds chirping Traffic idling at junction
	12:30	12:45	15mins	67.3	54.3	70.5	86.5	Traffic noise dominant Find increased to 0.1 m/s

								Aeroplane overhead. 12:33 HGV horn 12:35 – 12:37 people walking along the path chatting ~52-53dB 13:41 Tanker and HGV passing the junction at the same tim ~86.5dB
	12:45	13:00	15mins	66.0	56.1	69.7	84.7	Traffic noise dominant 14:49 Car idling at the junction along Wardrop Street (No7 which included an HGV). End of traffic was at the entrance to the properties along Wardrop Street. Hiab vehicle fast approaching junction then slowing down creating vibration. ~84.7dB
Total	**12:15**	**13:00**	**45mins**	**66.9**	**55.4**	**70.3**	**86.5**	
	$L_{A10,18hrs}$ – 69.3 dB in accordance with Transport Scotland Instruction 2/92 (equivalent to 71.8 dB LA10,18h façade)							
Comments								

	Name	Signature	Date
Recorded by	Nicola Sim		09/12/15
Checked by	Josep Simona		09/12/15

Noise Monitoring Report Form

Date and Time: 03/12/05 11:35		**Project: A737 Beith Improvements**	
Location	Measuring Location 1b: Manrahead Rbt		
Personnel	Nicola Sim and Craig Prentice		
SLM Type/Serial No.	B & K Type 2250/ 2717775	**Calibrator Type/Serial No.**	B & K Type 4231/ 2714830
Weather conditions at start of Survey			
Wind speed (m/s)	0.4	Cloud cover:	8 okta
Wind direction	SW	Temp (^{o}C):	6
Calibration at the beginning survey (dB deviation from last)	43.67mV/Pa (-0.04 deviation from last)	Calibration at the end of survey (dB deviation from last)	43.81 (-0.03 deviation from last)

Purpose of the survey and relevant standards and guidelines

The survey was undertaken in accordance with the BS7445 to determine the baseline noise surveys for noise sensitive receptors to inform Stage 3 Environmental Impact Assessment along the A737 at Beith.

Description and Image of Site

The sound level meter was erected within the rural area of Manrahead Farm. National Grid Reference NS 34411 53072 at approximately 12m for the edge of the A737 carriageway. The meter was erected at 1.3m in height. Manrahead Roundabout is located approximately 40m from the meter.

Description of Noise Environment at Start of Survey

Dominant traffic noises from the A737.
Flight path within study area to Glasgow Airport

Description of Noise Environment at End of Survey

As above

Façade/Free-field location?	Free-field

Constraints

Sound level meter was paused when Farmer spoke with surveyor.

Measurements

Project No.	Start	Stop	Elapsed Time	L_{Aeq} (dB)	L_{A90} (dB)	L_{A10} (dB)	L_{AMAX} (dB)	Comments
21	10:35	10:50	15mins	61.0	53.4	64.6	70.2	Road traffic noise from the A737 at Manrahead Roundabout.
22	11:00	11:30	30mins	61.7	53.4	65.0	72.9	Road traffic noise from the A737 at Manrahead. Birds calling Roundabout. 10:56 Aeroplane overhead ~65dB

								11:06 Cement mixer passing on the roundabout ~ 72dB 11:06/07 –Aeroplane overhead
Total			**45mins**	**61.5**	**53.4**	**64.9**	**72.9**	
$LA_{10,18hrs}$ –66.4dB in accordance with Transport Scotland Instruction 2/92 (equivalent to 71.8 dB LA10,18h façade)								
Comments								

	Name	Signature	Date
Recorded by	Nicola Sim		08/12/15
Checked by	Josep Simona		08/12/15

Noise Monitoring Report Form

Date and Time: 03/12/05 11:35		**Project: A737 Beith Improvements**	
Location	Measuring Location 1a: Wardrop Street		
Personnel	Nicola Sim		
SLM Type/Serial No.	B & K Type 2250/ 2717775	**Calibrator Type/Serial No.**	B & K Type 4231/ 2714830
Weather conditions at start of Survey			
Wind speed (m/s)	0.3m/s	Cloud cover:	8 okta
Wind direction	SW	Temp (^{o}C):	6
Calibration at the beginning survey (dB deviation from last)	43.81Ma/Pa (0.03)	Calibration at the end of survey	44.40Ma/Pa (0.12)

Purpose of the survey and relevant standards and guidelines

The survey was undertaken in accordance with the BS7445 and Transport Scotland Instruction 2/92 to determine the baseline noise surveys for noise sensitive receptors to inform Stage 3 Environmental Impact Assessment along the A737 at Beith.

Description and Image of Site

The sound level meter was erected within the rural area of Beith along Wardrop Street. National Grid Reference NS 35369 53844 at approximately 5m for the edge of Wardrop Street and 40m to the Head Street Junction. The road was extremely busy with traffic from Wardrop Street idling at the junction travelling along the A737 and into Beith town centre. The meter was erected at 1.3m in height. Refer to Location map below and position of sound level meter.

Reproduced by permission of Ordnance Survey on behalf of HMSO. © Crown Copyright and database right 2014. All rights reserved. Ordnance Survey License number 100046668.

Description of Noise Environment at Start of Survey
Road traffic noise is the dominant noise source with the area.
Birds calling

Description of Noise Environment at End of Survey
As above

Façade/Free-field location?	Free-field

Constraints

Measurements

Project No.	Start	Stop	Elapsed Time	L_{Aeq} (dB)	L_{A90} (dB)	L_{A10} (dB)	L_{AMAX} (dB)	Comments
23	12:15	12:30	15mins	67.1	56.3	70.7	83.7	12:15 – 12:18 – Tractor passing the A737 ~64dB HGVs passing along Wordrop Street. Flight path overhead. 12:22 Flatbed HGV passing ~80.9dB Birds chirping Traffic idling at junction
	12:30	12:45	15mins	67.3	54.3	70.5	86.5	Traffic noise dominant Find increased to 0.1 m/s

								Aeroplane overhead. 12:33 HGV horn 12:35 – 12:37 people walking along the path chatting ~52-53dB 13:41 Tanker and HGV passing the junction at the same tim ~86.5dB
	12:45	13:00	15mins	66.0	56.1	69.7	84.7	Traffic noise dominant 14:49 Car idling at the junction along Wardrop Street (No7 which included an HGV). End of traffic was at the entrance to the properties along Wardrop Street. Hiab vehicle fast approaching junction then slowing down creating vibration. ~84.7dB
Total	**12:15**	**13:00**	**45mins**	**66.9**	**55.4**	**70.3**	**86.5**	
	$L_{A10,18hrs}$ – 69.3 dB in accordance with Transport Scotland Instruction 2/92 (equivalent to 71.8 dB LA10,18h façade)							
Comments								

	Name	Signature	Date
Recorded by	Nicola Sim		09/12/15
Checked by	Josep Simona		09/12/15

Appendix B Calibration Certificates

Brüel & Kjær

The Calibration Laboratory
Skodsborgvej 307, DK-2850 Nærum, Denmark

ilac-MRA

DANAK
CAL Reg.No. 307
Member of EA MLA

CERTIFICATE OF CALIBRATION

No: CDK1508419

CALIBRATION OF

Calibrator:	Brüel & Kjær Type 4231	No: 3015050 Id: -
½ Inch adaptor:	Brüel & Kjær Type UC-0210	
Pattern Approval:	PTB-1.61-4057176	

CUSTOMER

Amey OW Limited
Precision House,
McNeil Drive
,
ML1 4UR Motherwell
United Kingdom

CALIBRATION CONDITIONS

Preconditioning:	4 hours at 23°C ± 3°C
Environment conditions:	Pressure: 98.89 kPa. Humidity: 44 % RH. Temperature: 22.7 °C.

SPECIFICATIONS

The Calibrator Brüel & Kjær Type 4231 has been calibrated in accordance with the requirements as specified in IEC60942:2003 Annex B Class 1. The accreditation assures the traceability to the international units system SI.

PROCEDURE

The measurements have been performed with the assistance of Brüel & Kjær acoustic calibrator calibration application software Type 7794 (version 2.5) by using procedure P_4231_D07.

RESULTS

Calibration Mode: **Calibration as received.**

The reported expanded uncertainty is based on the standard uncertainty multiplied by a coverage factor $k = 2$ providing a level of confidence of approximately 95 %. The uncertainty evaluation has been carried out in accordance with EA-4/02 from elements originating from the standards, calibration method, effect of environmental conditions and any short time contribution from the device under calibration.

Date of calibration: 2015-11-19

Date of issue: 2015-11-19

Susanne Nygaard
Calibration Technician

Susanne Jørgensen
Approved Signatory

Reproduction of the complete certificate is allowed. Parts of the certificate may only be reproduced after written permission.

Brüel & Kjær

Certificate of Conformance

Amey OW Limited
Precision House,
McNeil Drive
-
ML1 4UR Motherwell

Reference number:	Service request:	Date:
	CAS-90527-C3G7Z3	17 Nov 2015

We hereby declare that

-2250--- (Replaced by -2250--D00-) Handheld Analyzer Serial Number: 2717775

has been tested and passed all test.

The instrument has been tested according to published specifications at the date of the test.
All tests have been performed using calibrated equipment, traceable to National or International Standards or by ratio measurements.

Certificate issued
17-Nov-2015

Torben Bjørn

Vice President - Operations
For and behalf of Brüel & Kjær HQ

Recommended date for next check: Nov-2016

Brüel & Kjær is certified under ISO 9001:2008, assuring that all calibration data is retained on file and is available for inspection upon request

Note:
Although this certificate states that your instrument complied with all specifications at the time of the test, this is not a calibration certificate.

Brüel & Kjær Sound & Vibration Measurement A/S
Skodsborgvej 307 • DK-2850 Nærum • Denmark
Tel: +45 45 80 05 00 • Fax: +45 45 80 14 05
E-mail: info@bksv.com
Website: www.bksv.com

CVR nr. 23 95 84 14 • VAT. nr. DK 11948456
Danske Bank: Account no. 3100-3015081260, SWIFT DABADKKK
IBANS: (DKK) DK 75 3000 3015081260 • (EUR) DK 25 3000 3001963589
(USD) DK 26 3000 4451045504

CERTIFICATE OF CALIBRATION

Date of issue: 19 November 2015 Certificate Number: CDK1508435

ilac-MRA

DANAK
CAL Reg.nr. 307

Brüel & Kjær

The Calibration Laboratory
Skodsborgvej 307. DK-2850 Nærum, Denmark
Tel: +45 45 800 500 Fax: +45 45 801 405
Email: ukservice@bksv.com

Susanne Jørgensen
Susanne Jørgensen
Approved Signatory

CALIBRATION OF:

Sound Level Meter:	Brüel & Kjær Type 2250	No: 2717775	Id: -
Microphone:	Brüel & Kjær Type 4189	No: 2710690	
Associated Calibrator:	Brüel & Kjær Type 4231	No: 3015050	
Calibrator Certificate:	CDK1508419	Calibrator Level:	93.98 dB SPL
SLM Software Version:	BZ7224 Version 4.5.1		

Date of calibration: 19 November 2015

CUSTOMER:

Amey OW Limited
Precision House,
McNeil Drive
,
ML1 4UR Motherwell
United Kingdom

CALIBRATION CONDITIONS:

Preconditioning: 4 hours at 23°C ± 3°C

Environment conditions: Air Temperature: 23.0 °C, Air Pressure: 98.8 kPa, Relative Humidity: 45.0 %RH

SPECIFICATIONS:

The Sound Level Meter Brüel & Kjær Type 2250 has been calibrated in accordance with the requirements as specified in BS7580: Part 1: 1997.

PROCEDURE:

The measurements have been performed with the assistance of Brüel & Kjær Sound Level Meter Calibration System 3630 with application software type 7763 (version 5.1 - DB: 4.60) by using procedure 2250-4189.

RESULTS:

Unless otherwise stated herein, the reported uncertainty is based upon a standard uncertainty multiplied by a coverage factor $k = 2$, providing a level of confidence of approximately 95%. The uncertainty evaluation has been carried out in accordance with DANAK requirements. The uncertainties refer to the measured values only with no account being taken of the ability of the device under test to maintain its calibration.

Note: Calibration after repair/adjustment.

This certificate is issued in accordance with the laboratory accreditation requirements of DANAK. It provides traceability of measurement to recognised national standards, and to units of measurement realised at the National Physical Laboratory or other recognised national standards laboratories. This certificate may not be reproduced other than in full, except with the prior written approval of the issuing laboratory.

Appendix 12.3 Noise modelling results

Residential receptors with without mitigation

Building No	Street	Façade	Address	Receptor	Floor	dB LA10,18h				Short-term	Long term		dB Lnight,outside			Long-term (night)	
											DM comparison	DS comparison				DM comparison	DS comparison
						DMby	DMfy	DSby	DSfy	DSby-DMby	DMfy-DMby	DSfy-DMby	DMby	DMfy	DSfy	DMfy-DMby	DSfy-DMby
1	Aitken Drive	E	1 Aitken Drive x R1	1 Aitken Drive x R1, (E)	0	50.8	51.0	51.2	51.3	+0.4	+0.2	+0.5	39.5	39.6	39.8	FALSE	n/a
1	Aitken Drive	E	1 Aitken Drive x R1	1 Aitken Drive x R1, (E)	1	52.5	52.7	52.8	52.9	+0.3	+0.2	+0.4	41.0	41.2	41.3	FALSE	n/a
1	Aitken Drive	E	1 Aitken Drive x R1	1 Aitken Drive x R1, (E)	0	50.2	50.4	50.5	50.6	+0.3	+0.2	+0.4	38.9	39.1	39.2	FALSE	n/a
1	Aitken Drive	E	1 Aitken Drive x R1	1 Aitken Drive x R1, (E)	1	51.7	52.0	52.0	52.1	+0.3	+0.3	+0.4	40.3	40.5	40.5	FALSE	n/a
1	Aitken Drive	S	1 Aitken Drive x R1	1 Aitken Drive x R1, (S)	0	43.3	43.5	43.8	44.0	+0.5	+0.2	+0.7	32.7	32.9	33.2	FALSE	n/a
1	Aitken Drive	S	1 Aitken Drive x R1	1 Aitken Drive x R1, (S)	1	45.4	45.6	46.0	46.2	+0.6	+0.2	+0.8	34.6	34.8	35.1	FALSE	n/a
1	Aitken Drive	W	1 Aitken Drive x R1	1 Aitken Drive x R1, (W)	0	43.0	43.1	43.7	43.9	+0.7	+0.1	+0.9	32.4	32.5	33.1	FALSE	n/a
1	Aitken Drive	W	1 Aitken Drive x R1	1 Aitken Drive x R1, (W)	1	44.7	44.9	45.4	45.5	+0.7	+0.2	+0.8	34.0	34.1	34.6	FALSE	n/a
1	Aitken Drive	N	1 Aitken Drive x R1	1 Aitken Drive x R1, (N)	0	48.6	48.9	48.7	48.8	+0.1	+0.3	+0.2	37.5	37.7	37.6	FALSE	n/a
1	Aitken Drive	N	1 Aitken Drive x R1	1 Aitken Drive x R1, (N)	1	50.7	51.0	50.8	51.0	+0.1	+0.3	+0.3	39.4	39.6	39.5	FALSE	n/a
1 A	Aitken Drive	W	1 A Aitken Drive x R1	1 A Aitken Drive x R1, (W)	0	51.5	51.6	53.2	53.2	+1.7	+0.1	+1.7	40.1	40.2	41.6	FALSE	n/a
1 A	Aitken Drive	W	1 A Aitken Drive x R1	1 A Aitken Drive x R1, (W)	1	51.8	51.9	53.4	53.4	+1.6	+0.1	+1.6	40.4	40.4	41.8	FALSE	n/a
1 A	Aitken Drive	SW	1 A Aitken Drive x R1	1 A Aitken Drive x R1, (SW)	0	50.4	50.4	52.0	52.1	+1.6	0.0	+1.7	39.1	39.1	40.5	FALSE	n/a
1 A	Aitken Drive	SW	1 A Aitken Drive x R1	1 A Aitken Drive x R1, (SW)	1	50.7	50.8	52.3	52.3	+1.6	+0.1	+1.6	39.4	39.5	40.8	FALSE	n/a
1 A	Aitken Drive	NW	1 A Aitken Drive x R1	1 A Aitken Drive x R1, (NW)	0	48.3	48.4	49.4	49.4	+1.1	+0.1	+1.1	37.2	37.3	38.2	FALSE	n/a
1 A	Aitken Drive	NW	1 A Aitken Drive x R1	1 A Aitken Drive x R1, (NW)	1	49.5	49.7	50.4	50.5	+0.9	+0.2	+1.0	38.3	38.5	39.1	FALSE	n/a
1 A	Aitken Drive	N	1 A Aitken Drive x R1	1 A Aitken Drive x R1, (N)	0	44.0	44.3	44.3	44.5	+0.3	+0.3	+0.5	33.3	33.6	33.6	FALSE	n/a
1 A	Aitken Drive	N	1 A Aitken Drive x R1	1 A Aitken Drive x R1, (N)	1	46.2	46.4	46.5	46.7	+0.3	+0.2	+0.5	35.3	35.5	35.6	FALSE	n/a
1 A	Aitken Drive	E	1 A Aitken Drive x R1	1 A Aitken Drive x R1, (E)	0	49.2	49.4	49.7	49.9	+0.5	+0.2	+0.7	38.0	38.2	38.5	FALSE	n/a
1 A	Aitken Drive	E	1 A Aitken Drive x R1	1 A Aitken Drive x R1, (E)	1	50.6	50.8	51.2	51.4	+0.6	+0.2	+0.8	39.3	39.5	39.8	FALSE	n/a
1 A	Aitken Drive	S	1 A Aitken Drive x R1	1 A Aitken Drive x R1, (S)	0	48.9	49.0	50.2	50.2	+1.3	+0.1	+1.3	37.7	37.8	38.9	FALSE	n/a
1 A	Aitken Drive	S	1 A Aitken Drive x R1	1 A Aitken Drive x R1, (S)	1	50.0	50.1	51.1	51.2	+1.1	+0.1	+1.2	38.7	38.8	39.7	FALSE	n/a
1 A	Aitken Drive	S	1 A Aitken Drive x R1	1 A Aitken Drive x R1, (S)	0	51.1	51.1	52.7	52.7	+1.6	0.0	+1.6	39.7	39.7	41.2	FALSE	n/a
1 A	Aitken Drive	S	1 A Aitken Drive x R1	1 A Aitken Drive x R1, (S)	1	51.6	51.7	53.1	53.2	+1.5	+0.1	+1.6	40.2	40.3	41.5	FALSE	n/a
1 A	Aitken Drive	SE	1 A Aitken Drive x R1	1 A Aitken Drive x R1, (SE)	0	51.9	51.9	53.5	53.5	+1.6	0.0	+1.6	40.4	40.4	41.9	FALSE	n/a
1 A	Aitken Drive	SE	1 A Aitken Drive x R1	1 A Aitken Drive x R1, (SE)	1	52.3	52.3	53.8	53.9	+1.5	0.0	+1.6	40.8	40.8	42.2	FALSE	n/a
1 A	Aitken Drive	E	1 A Aitken Drive x R1	1 A Aitken Drive x R1, (E)	0	52.4	52.4	54.1	54.1	+1.7	0.0	+1.7	40.9	40.9	42.4	FALSE	n/a
1 A	Aitken Drive	E	1 A Aitken Drive x R1	1 A Aitken Drive x R1, (E)	1	52.8	52.9	54.4	54.4	+1.6	+0.1	+1.6	41.3	41.3	42.7	FALSE	n/a
10	Aitken Drive	NE	10 Aitken Drive x R1	10 Aitken Drive x R1, (NE)	0	49.3	49.6	49.1	49.3	-0.2	+0.3	0.0	38.1	38.4	37.9	FALSE	n/a
10	Aitken Drive	NE	10 Aitken Drive x R1	10 Aitken Drive x R1, (NE)	1	51.5	51.7	51.3	51.5	-0.2	+0.2	0.0	40.1	40.3	39.9	FALSE	n/a
10	Aitken Drive	SE	10 Aitken Drive x R1	10 Aitken Drive x R1, (SE)	0	53.9	54.0	54.6	54.8	+0.7	+0.1	+0.9	42.2	42.3	42.9	FALSE	n/a
10	Aitken Drive	SE	10 Aitken Drive x R1	10 Aitken Drive x R1, (SE)	1	55.9	56.0	56.6	56.7	+0.7	+0.1	+0.8	44.0	44.1	44.7	FALSE	n/a
10	Aitken Drive	SW	10 Aitken Drive x R1	10 Aitken Drive x R1, (SW)	0	48.1	48.2	49.2	49.3	+1.1	+0.1	+1.2	37.0	37.1	38.0	FALSE	n/a
10	Aitken Drive	SW	10 Aitken Drive x R1	10 Aitken Drive x R1, (SW)	1	49.3	49.4	50.2	50.3	+0.9	+0.1	+1.0	38.1	38.2	38.9	FALSE	n/a
10	Aitken Drive	NW	10 Aitken Drive x R1	10 Aitken Drive x R1, (NW)	0	48.1	48.4	47.9	48.1	-0.2	+0.3	0.0	37.0	37.3	36.8	FALSE	n/a
10	Aitken Drive	NW	10 Aitken Drive x R1	10 Aitken Drive x R1, (NW)	1	50.4	50.7	50.3	50.5	-0.1	+0.3	+0.1	39.1	39.4	39.0	FALSE	n/a
11	Aitken Drive	S	11 Aitken Drive x R1	11 Aitken Drive x R1, (S)	0	45.2	45.3	46.1	46.2	+0.9	+0.1	+1.0	34.4	34.5	35.2	FALSE	n/a
11	Aitken Drive	S	11 Aitken Drive x R1	11 Aitken Drive x R1, (S)	1	46.5	46.7	47.4	47.6	+0.9	+0.2	+1.1	35.6	35.8	36.4	FALSE	n/a
11	Aitken Drive	W	11 Aitken Drive x R1	11 Aitken Drive x R1, (W)	0	42.0	42.2	42.4	42.5	+0.4	+0.2	+0.5	31.5	31.7	31.9	FALSE	n/a
11	Aitken Drive	W	11 Aitken Drive x R1	11 Aitken Drive x R1, (W)	1	44.3	44.5	44.7	44.8	+0.4	+0.2	+0.5	33.6	33.8	34.0	FALSE	n/a
11	Aitken Drive	N	11 Aitken Drive x R1	11 Aitken Drive x R1, (N)	0	44.4	44.7	44.8	44.9	+0.4	+0.3	+0.5	33.7	34.0	34.1	FALSE	n/a
11	Aitken Drive	N	11 Aitken Drive x R1	11 Aitken Drive x R1, (N)	1	46.1	46.4	46.5	46.7	+0.4	+0.3	+0.6	35.2	35.5	35.6	FALSE	n/a
12	Aitken Drive	NE	12 Aitken Drive x R1	12 Aitken Drive x R1, (NE)	0	53.0	53.3	52.8	53.0	-0.2	+0.3	0.0	41.4	41.7	41.3	FALSE	n/a
12	Aitken Drive	NE	12 Aitken Drive x R1	12 Aitken Drive x R1, (NE)	1	55.2	55.5	55.0	55.2	-0.2	+0.3	0.0	43.4	43.7	43.2	FALSE	n/a
12	Aitken Drive	SE	12 Aitken Drive x R1	12 Aitken Drive x R1, (SE)	0	45.7	45.9	46.5	46.6	+0.8	+0.2	+0.9	34.9	35.0	35.6	FALSE	n/a
12	Aitken Drive	SE	12 Aitken Drive x R1	12 Aitken Drive x R1, (SE)	1	47.7	47.9	48.4	48.5	+0.7	+0.2	+0.8	36.7	36.8	37.3	FALSE	n/a
12	Aitken Drive	SW	12 Aitken Drive x R1	12 Aitken Drive x R1, (SW)	0	47.4	47.5	48.3	48.4	+0.9	+0.1	+1.0	36.4	36.5	37.2	FALSE	n/a
12	Aitken Drive	SW	12 Aitken Drive x R1	12 Aitken Drive x R1, (SW)	1	48.7	48.8	49.5	49.6	+0.8	+0.1	+0.9	37.6	37.7	38.3	FALSE	n/a
12	Aitken Drive	NW	12 Aitken Drive x R1	12 Aitken Drive x R1, (NW)	0	52.1	52.4	51.9	52.1	-0.2	+0.3	0.0	40.6	40.9	40.4	FALSE	n/a
12	Aitken Drive	NW	12 Aitken Drive x R1	12 Aitken Drive x R1, (NW)	1	54.4	54.7	54.3	54.5	-0.1	+0.3	+0.1	42.7	43.0	42.6	FALSE	n/a
13	Aitken Drive	W	13 Aitken Drive x R1	13 Aitken Drive x R1, (W)	0	43.4	43.6	44.2	44.3	+0.8	+0.2	+0.9	32.8	33.0	33.5	FALSE	n/a
13	Aitken Drive	W	13 Aitken Drive x R1	13 Aitken Drive x R1, (W)	1	45.1	45.3	45.8	45.9	+0.7	+0.2	+0.8	34.3	34.5	35.0	FALSE	n/a
13	Aitken Drive	N	13 Aitken Drive x R1	13 Aitken Drive x R1, (N)	0	44.6	44.8	45.0	45.2	+0.4	+0.2	+0.6	33.9	34.1	34.2	FALSE	n/a
13	Aitken Drive	N	13 Aitken Drive x R1	13 Aitken Drive x R1, (N)	1	46.2	46.5	46.6	46.8	+0.4	+0.3	+0.6	35.3	35.6	35.7	FALSE	n/a
13	Aitken Drive	E	13 Aitken Drive x R1	13 Aitken Drive x R1, (E)	0	45.5	45.7	46.0	46.2	+0.5	+0.2	+0.7	34.7	34.9	35.1	FALSE	n/a
13	Aitken Drive	E	13 Aitken Drive x R1	13 Aitken Drive x R1, (E)	1	46.9	47.2	47.5	47.7	+0.6	+0.3	+0.8	35.9	36.2	36.5	FALSE	n/a
13	Aitken Drive	S	13 Aitken Drive x R1	13 Aitken Drive x R1, (S)	0	43.3	43.5	44.1	44.2	+0.8	+0.2	+0.9	32.7	32.9	33.4	FALSE	n/a
13	Aitken Drive	S	13 Aitken Drive x R1	13 Aitken Drive x R1, (S)	1	45.0	45.2	45.7	45.9	+0.7	+0.2	+0.9	34.2	34.4	34.9	FALSE	n/a
14	Aitken Drive	SE	14 Aitken Drive x R1	14 Aitken Drive x R1, (SE)	0	51.3	51.5	51.6	51.7	+0.3	+0.2	+0.4	39.9	40.1	40.2	FALSE	n/a
14	Aitken Drive	SE	14 Aitken Drive x R1	14 Aitken Drive x R1, (SE)	1	53.3	53.6	53.4	53.6	+0.1	+0.3	+0.3	41.7	42.0	41.8	FALSE	n/a
14	Aitken Drive	SW	14 Aitken Drive x R1	14 Aitken Drive x R1, (SW)	0	46.6	46.7	47.5	47.6	+0.9	+0.1	+1.0	35.7	35.8	36.5	FALSE	n/a
14	Aitken Drive	SW	14 Aitken Drive x R1	14 Aitken Drive x R1, (SW)	1	47.9	48.1	48.6	48.8	+0.7	+0.2	+0.9	36.8	37.0	37.5	FALSE	n/a
14	Aitken Drive	NW	14 Aitken Drive x R1	14 Aitken Drive x R1, (NW)	0	52.8	53.1	52.7	52.9	-0.1	+0.3	+0.1	41.3	41.5	41.2	FALSE	n/a
14	Aitken Drive	NW	14 Aitken Drive x R1	14 Aitken Drive x R1, (NW)	1	55.1	55.4	55.0	55.2	-0.1	+0.3	+0.1	43.3	43.6	43.2	FALSE	n/a
14	Aitken Drive	NE	14 Aitken Drive x R1	14 Aitken Drive x R1, (NE)	0	53.5	53.8	53.6	53.8	+0.1	+0.3	+0.3	41.9	42.2	42.0	FALSE	n/a
14	Aitken Drive	NE	14 Aitken Drive x R1	14 Aitken Drive x R1, (NE)	1	55.8	56.1	55.8	56.0	0.0	+0.3	+0.2	44.0	44.2	44.0	FALSE	n/a
15	Aitken Drive	S	15 Aitken Drive x R1	15 Aitken Drive x R1, (S)	0	43.6	43.8	44.6	44.7	+1.0	+0.2	+1.1	33.0	33.2	33.9	FALSE	n/a
15	Aitken Drive	S	15 Aitken Drive x R1	15 Aitken Drive x R1, (S)	1	45.1	45.3	46.0	46.1	+0.9	+0.2	+1.0	34.3	34.5	35.1	FALSE	n/a
15	Aitken Drive	W	15 Aitken Drive x R1	15 Aitken Drive x R1, (W)	0	42.0	42.2	42.6	42.7	+0.6	+0.2	+0.7	31.5	31.7	32.1	FALSE	n/a
15	Aitken Drive	W	15 Aitken Drive x R1	15 Aitken Drive x R1, (W)	1	44.2	44.4	44.9	45.0	+0.7	+0.2	+0.8	33.5	33.7	34.1	FALSE	n/a
15	Aitken Drive	N	15 Aitken Drive x R1	15 Aitken Drive x R1, (N)	0	44.5	44.7	44.9	45.1	+0.4	+0.2	+0.6	33.8	34.0	34.1	FALSE	n/a
15	Aitken Drive	N	15 Aitken Drive x R1	15 Aitken Drive x R1, (N)	1	46.3	46.5	46.7	46.9	+0.4	+0.2	+0.6	35.4	35.6	35.8	FALSE	n/a
15	Aitken Drive	E	15 Aitken Drive x R1	15 Aitken Drive x R1, (E)	0	44.8	45.0	45.3	45.5	+0.5	+0.2	+0.7	34.1	34.2	34.5	FALSE	n/a
15	Aitken Drive	E	15 Aitken Drive x R1	15 Aitken Drive x R1, (E)	1	46.5	46.7	47.1	47.3	+0.6	+0.2	+0.8	35.6	35.8	36.1	FALSE	n/a
16	Aitken Drive	SW	16 Aitken Drive x R1	16 Aitken Drive x R1, (SW)	0	45.8	46.0	46.6	46.7	+0.8	+0.2	+0.9	35.0	35.1	35.7	FALSE	n/a
16	Aitken Drive	SW	16 Aitken Drive x R1	16 Aitken Drive x R1, (SW)	1	47.2	47.4	47.9	48.0	+0.7	+0.2	+0.8	36.2	36.4	36.8	FALSE	n/a
16	Aitken Drive	NW	16 Aitken Drive x R1	16 Aitken Drive x R1, (NW)	0	52.4	52.7	52.3	52.5	-0.1	+0.3	+0.1	40.9	41.2	40.8	FALSE	n/a
16	Aitken Drive	NW	16 Aitken Drive x R1	16 Aitken Drive x R1, (NW)	1	54.7	55.0	54.6	54.8	-0.1	+0.3	+0.1	43.0	43.2	42.9	FALSE	n/a
16	Aitken Drive	NE	16 Aitken Drive x R1	16 Aitken Drive x R1, (NE)	0	54.0	54.3	54.0	54.2	0.0	+0.3	+0.2	42.3	42.6	42.3	FALSE	n/a
16	Aitken Drive	NE	16 Aitken Drive x R1	16 Aitken Drive x R1, (NE)	1	56.2	56.5	56.1	56.3	-0.1	+0.3	+0.1	44.3	44.6	44.2	FALSE	n/a
16	Aitken Drive	SE	16 Aitken Drive x R1	16 Aitken Drive x R1, (SE)	0	51.7	51.9	52.1	52.2	+0.4	+0.2	+0.5	40.3	40.4	40.6	FALSE	n/a
16	Aitken Drive	SE	16 Aitken Drive x R1	16 Aitken Drive x R1, (SE)	1	53.8	54.1	54.0	54.2	+0.2	+0.3	+0.4	42.2	42.4	42.3	FALSE	n/a
17	Aitken Drive	S	17 Aitken Drive x R1	17 Aitken Drive x R1, (S)	0	48.8	48.8	50.3	50.3	+1.5	0.0	+1.5	37.7	37.7	39.0	FALSE	n/a
17	Aitken Drive	S	17 Aitken Drive x R1	17 Aitken Drive x R1, (S)	1	49.3	49.4	50.8	50.8	+1.5	+0.1	+1.5	38.1	38.2	39.5	FALSE	n/a
17	Aitken Drive	W	17 Aitken Drive x R1	17 Aitken Drive x R1, (W)	0	46.9	47.0	48.4	48.5	+1.5	+0.1	+1.6	35.9	36.0	37.3	FALSE	n/a
17	Aitken Drive	W	17 Aitken Drive x R1	17 Aitken Drive x R1, (W)	1	47.7	47.7	49.0	49.1	+1.3	0.0	+1.4	36.7	36.7	37.8	FALSE	n/a
17	Aitken Drive	N	17 Aitken Drive x R1	17 Aitken Drive x R1, (N)	0	43.6	43.8	44.0	44.2	+0.4	+0.2	+0.6	33.0	33.2	33.3	FALSE	n/a
17	Aitken Drive	N	17 Aitken Drive x R1	17 Aitken Drive x R1, (N)	1	45.2	45.5	45.8	45.9	+0.6	+0.3	+0.7	34.4	34.7	35.0	FALSE	n/a
17	Aitken Drive	E	17 Aitken Drive x R1	17 Aitken Drive x R1, (E)	0	44.8	45.0	45.8	45.9	+1.0	+0.2	+1.1	34.1	34.2	35.0	FALSE	n/a
17	Aitken Drive	E	17 Aitken Drive x R1	17 Aitken Drive x R1, (E)	1	46.1	46.3	47.0	47.1	+0.9	+0.2	+1.0	35.2	35.4	36.0	FALSE	n/a
18	Aitken Drive	E	18 Aitken Drive x R1	18 Aitken Drive x R1, (E)	0	54.0	54.3	54.2	54.4	+0.2	+0.3	+0.4	42.3	42.6	42.5	FALSE	n/a
18	Aitken Drive	E	18 Aitken Drive x R1	18 Aitken Drive x R1, (E)	1	56.3	56.6	56.3	56.5	0.0	+0.3	+0.2	44.4	44.7	44.4	FALSE	n/a
18	Aitken Drive	S	18 Aitken Drive x R1	18 Aitken Drive x R1, (S)	0	50.8	51.1	51.2	51.4	+0.4	+0.3	+0.6	39.5	39.7	39.8	FALSE	n/a
18	Aitken Drive	S	18 Aitken Drive x R1	18 Aitken Drive x R1, (S)	1	53.1	53.4	53.3	53.5	+0.2	+0.3	+0.4	41.5	41.8	41.7	FALSE	n/a
18	Aitken Drive	W	18 Aitken Drive x R1	18 Aitken Drive x R1, (W)	0	44.7	44.9	45.3	45.4	+0.6	+0.2	+0.7	34.0	34.1	34.5	FALSE	n/a
18	Aitken Drive	W	18 Aitken Drive x R1	18 Aitken Drive x R1, (W)	1	46.3	46.5	46.9	47.0	+0.6	+0.2	+0.7	35.4	35.6	35.9	FALSE	n/a
19	Aitken Drive	S	19 Aitken Drive x R1	19 Aitken Drive x R1, (S)	0	49.6	49.6	51.2	51.2	+1.6	0.0	+1.6	38.4	38.4	39.8	FALSE	n/a
19	Aitken Drive	S	19 Aitken Drive x R1	19 Aitken Drive x R1, (S)	1	50.0	50.1	51.6	51.6	+1.6	+0.1	+1.6	38.7	38.8	40.2	FALSE	n/a
19	Aitken Drive	W	19 Aitken Drive x R1	19 Aitken Drive x R1, (W)	0	48.1	48.1	49.7	49.7	+1.6	0.0	+1.6	37.0	37.0	38.5	FALSE	n/a
19	Aitken Drive	W	19 Aitken Drive x R1	19 Aitken Drive x R1, (W)	1	48.6	48.7	50.1	50.2	+1.5	+0.1	+1.6	37.5	37.6	38.8	FALSE	n/a
19	Aitken Drive	N	19 Aitken Drive x R1	19 Aitken Drive x R1, (N)	0	44.2	44.4	44.9	45.0	+0.7	+0.2	+0.8	33.5	33.7	34.1	FALSE	n/a
19	Aitken Drive	N	19 Aitken Drive x R1	19 Aitken Drive x R1, (N)	1	45.9	46.1	46.7	46.8	+0.8	+0.2	+0.9	35.0	35.2	35.8	FALSE	n/a
19	Aitken Drive	E	19 Aitken Drive x R1	19 Aitken Drive x R1, (E)	0	45.2	45.4	46.1	46.2	+0.9	+0.2	+1.0	34.4	34.6	35.2	FALSE	n/a
19	Aitken Drive	E	19 Aitken Drive x R1	19 Aitken Drive x R1, (E)	1	46.4	46.6	47.2	47.3	+0.8	+0.2	+0.9	35.5	35.7	36.2	FALSE	n/a
2	Aitken Drive	E	2 Aitken Drive x R1	2 Aitken Drive x R1, (E)	0	56.9	57.1	56.9	57.1	0.0	+0.2	+0.2	44.9	45.1	44.9	FALSE	n/a
2	Aitken Drive	E	2 Aitken Drive x R1	2 Aitken Drive x R1, (E)	1	59.3	59.5	59.3	59.5	0.0	+0.2	+0.2	47.1	47.3	47.1	FALSE	n/a
2	Aitken Drive	E	2 Aitken Drive x R1	2 Aitken Drive x R1, (E)	0	57.0	57.1	56.9	57.1	-0.1	+0.1	+0.1	45.0	45.1	44.9	FALSE	n/a
2	Aitken Drive	E	2 Aitken Drive x R1	2 Aitken Drive x R1, (E)	1	59.2	59.4	59.3	59.5	+0.1	+0.2	+0.3	47.0	47.2	47.1	FALSE	n/a
2	Aitken Drive	S	2 Aitken Drive x R1	2 Aitken Drive x R1, (S)	0	55.8	55.9	56.9	57.0	+1.1	+0.1	+1.2	44.0	44.0	44.9	FALSE	n/a
2	Aitken Drive	S	2 Aitken Drive x R1	2 Aitken Drive x R1, (S)	1	56.7	56.8	58.0	58.1	+1.3	+0.1	+1.4	44.8	44.9	45.9	FALSE	n/a
2	Aitken Drive	W	2 Aitken Drive x R1	2 Aitken Drive x R1, (W)	0	53.5	53.5	55.1	55.1	+1.6	0.0	+1.6	41.9	41.9	43.3	FALSE	n/a
2	Aitken Drive	W	2 Aitken Drive x R1	2 Aitken Drive x R1, (W)	1	53.8	53.9	55.3	55.3	+1.5	+0.1	+1.5	42.2	42.2	43.5	FALSE	n/a
2	Aitken Drive	W	2 Aitken Drive x R1	2 Aitken Drive x R1, (W)	0	51.5	51.6	53.1	53.1	+1.6	+0.1	+1.6	40.1	40.2	41.5	FALSE	n/a
2	Aitken Drive	W	2 Aitken Drive x R1	2 Aitken Drive x R1, (W)	1	51.9	52.0	53.4	53.4	+1.5	+0.1	+1.5	40.4	40.5	41.8	FALSE	n/a
20	Aitken Drive	W	20 Aitken Drive x R1	20 Aitken Drive x R1, (W)	0	44.4	44.6	44.9	45.1	+0.5	+0.2	+0.7	33.7	33.9	34.1	FALSE	n/a
20	Aitken Drive	W	20 Aitken Drive x R1	20 Aitken Drive x R1, (W)	1	46.1	46.3	46.6	46.8	+0.5	+0.2	+0.7	35.2	35.4	35.7	FALSE	n/a
20	Aitken Drive	N	20 Aitken Drive x R1	20 Aitken Drive x R1, (N)	0	47.6	47.9	48.0	48.2	+0.4	+0.3	+0.6	36.6	36.8	36.9	FALSE	n/a
20	Aitken Drive	N	20 Aitken Drive x R1	20 Aitken Drive x R1, (N)	1	50.1	50.4	50.2	50.4	+0.1	+0.3	+0.3	38.8	39.1	38.9	FALSE	n/a
20	Aitken Drive	E	20 Aitken Drive x R1	20 Aitken Drive x R1, (E)	0	54.1	54.4	54.1	54.3	0.0	+0.3	+0.2	42.4	42.7	42.4	FALSE	n/a
20	Aitken Drive	E	20 Aitken Drive x R1	20 Aitken Drive x R1, (E)	1	56.3	56.6	56.3	56.5	0.0	+0.3	+0.2	44.4	44.7	44.4	FALSE	n/a
21	Aitken Drive	SW	21 Aitken Drive x R1	21 Aitken Drive x R1, (SW)	0	51.1	51.2	52.8	52.8	+1.7	+0.1	+1.7	39.7	39.8	41.3	FALSE	n/a
21	Aitken Drive	SW	21 Aitken Drive x R1	21 Aitken Drive x R1, (SW)	1	51.7	51.7	53.4	53.4	+1.7	0.0	+1.7	40.3	40.3	41.8	FALSE	n/a
21	Aitken Drive	NW	21 Aitken Drive x R1	21 Aitken Drive x R1, (NW)	0	46.5	46.6	48.0	48.0	+1.5	+0.1	+1.5	35.6	35.7	36.9	FALSE	n/a
21	Aitken Drive	NW	21 Aitken Drive x R1	21 Aitken Drive x R1, (NW)	1	48.3	48.4	49.8	49.8	+1.5	+0.1	+1.5	37.2	37.3	38.6	FALSE	n/a
21	Aitken Drive	NE	21 Aitken Drive x R1	21 Aitken Drive x R1, (NE)	0	43.1	43.4	43.6	43.8	+0.5	+0.3	+0.7	32.5	32.8	33.0	FALSE	n/a
21	Aitken Drive	NE	21 Aitken Drive x R1	21 Aitken Drive x R1, (NE)	1	44.8	45.1	45.4	45.5	+0.6	+0.3	+0.7	34.1	34.3	34.6	FALSE	n/a
21	Aitken Drive	SE	21 Aitken Drive x R1	21 Aitken Drive x R1, (SE)	0	49.7	49.8	51.3	51.3	+1.6	+0.1	+1.6	38.5	38.6	39.9	FALSE	n/a
21	Aitken Drive	SE	21 Aitken Drive x R1	21 Aitken Drive x R1, (SE)	1	50.2	50.3	51.7	51.7	+1.5	+0.1	+1.5	38.9	39.0	40.3	FALSE	n/a
22	Aitken Drive	W	22 Aitken Drive x R1	22 Aitken Drive x R1, (W)	0	44.0	44.2	44.5	44.6	+0.5	+0.2	+0.6	33.3	33.5	33.8	FALSE	n/a
22	Aitken Drive	W	22 Aitken Drive x R1	22 Aitken Drive x R1, (W)	1	46.0	46.2	46.4	46.6	+0.4	+0.2	+0.6	35.1	35.3	35.5	FALSE	n/a
22	Aitken Drive	N	22 Aitken Drive x R1	22 Aitken Drive x R1, (N)	0	51.5	51.8	51.6	51.8	+0.1	+0.3	+0.3	40.1	40.4	40.2	FALSE	n/a
22	Aitken Drive	N	22 Aitken Drive x R1	22 Aitken Drive x R1, (N)	1	53.9	54.2	53.9	54.1	0.0	+0.3	+0.2	42.2	42.5	42.2	FALSE	n/a
22	Aitken Drive	E	22 Aitken Drive x R1	22 Aitken Drive x R1, (E)	0	51.9	52.2	52.2	52.4	+0.3	+0.3	+0.5	40.4	40.7	40.7	FALSE	n/a
22	Aitken Drive	E	22 Aitken Drive x R1	22 Aitken Drive x R1, (E)	1	54.2	54.5	54.3	54.5	+0.1	+0.3	+0.3	42.5	42.8	42.6	FALSE	n/a
22	Aitken Drive	S	22 Aitken Drive x R1	22 Aitken Drive x R1, (S)	0	49.3	49.6	49.5	49.7	+0.2	+0.3	+0.4	38.1	38.4	38.3	FALSE	n/a
22	Aitken Drive	S	22 Aitken Drive x R1	22 Aitken Drive x R1, (S)	1	51.7	51.9	51.8	52.0	+0.1	+0.2	+0.3	40.3	40.4	40.4	FALSE	n/a
23	Aitken Drive	S	23 Aitken Drive x R1	23 Aitken Drive x R1, (S)	0	44.8	44.9	46.1	46.2	+1.3	+0.1	+1.4	34.1	34.1	35.2	FALSE	n/a
23	Aitken Drive	S	23 Aitken Drive x R1	23 Aitken Drive x R1, (S)	1	46.8	46.9	48.2	48.2	+1.4	+0.1	+1.4	35.9	35.9	37.1	FALSE	n/a
23	Aitken Drive	W	23 Aitken Drive x R1	23 Aitken Drive x R1, (W)	0	46.1	46.2	47.5	47.6	+1.4	+0.1	+1.5	35.2	35.3	36.5	FALSE	n/a

Building No	Street	Façade	Address	Receptor	Floor	dB LA10,18h				Short-term	Long term		dB Lnight,outside			Long-term (night)	
											DM comparison	DS comparison				DM comparison	DS comparison
						DMby	DMfy	DSby	DSfy	DSby-DMby	DMfy-DMby	DSfy-DMby	DMby	DMfy	DSfy	DMfy-DMby	DSfy-DMby
23	Aitken Drive	W	23 Aitken Drive x R1	23 Aitken Drive x R1, (W)	1	47.6	47.7	48.9	49.0	+1.3	+0.1	+1.4	36.6	36.7	37.7	FALSE	n/a
23	Aitken Drive	N	23 Aitken Drive x R1	23 Aitken Drive x R1, (N)	0	43.1	43.3	43.6	43.8	+0.5	+0.2	+0.7	32.5	32.7	33.0	FALSE	n/a
23	Aitken Drive	N	23 Aitken Drive x R1	23 Aitken Drive x R1, (N)	1	44.7	45.0	45.2	45.4	+0.5	+0.3	+0.7	34.0	34.2	34.4	FALSE	n/a
23	Aitken Drive	E	23 Aitken Drive x R1	23 Aitken Drive x R1, (E)	0	44.8	45.0	45.5	45.6	+0.7	+0.2	+0.8	34.1	34.2	34.7	FALSE	n/a
23	Aitken Drive	E	23 Aitken Drive x R1	23 Aitken Drive x R1, (E)	1	46.2	46.4	46.8	46.9	+0.6	+0.2	+0.7	35.3	35.5	35.9	FALSE	n/a
24	Aitken Drive	N	24 Aitken Drive x R1	24 Aitken Drive x R1, (N)	0	53.0	53.3	53.3	53.5	+0.3	+0.3	+0.5	41.4	41.7	41.7	FALSE	n/a
24	Aitken Drive	N	24 Aitken Drive x R1	24 Aitken Drive x R1, (N)	1	55.4	55.7	55.5	55.7	+0.1	+0.3	+0.3	43.6	43.9	43.7	FALSE	n/a
24	Aitken Drive	E	24 Aitken Drive x R1	24 Aitken Drive x R1, (E)	0	54.5	54.8	54.8	55.0	+0.3	+0.3	+0.5	42.8	43.1	43.1	FALSE	n/a
24	Aitken Drive	E	24 Aitken Drive x R1	24 Aitken Drive x R1, (E)	1	56.8	57.1	56.9	57.1	+0.1	+0.3	+0.3	44.9	45.1	44.9	FALSE	n/a
24	Aitken Drive	S	24 Aitken Drive x R1	24 Aitken Drive x R1, (S)	0	51.0	51.3	51.5	51.7	+0.5	+0.3	+0.7	39.6	39.9	40.1	FALSE	n/a
24	Aitken Drive	S	24 Aitken Drive x R1	24 Aitken Drive x R1, (S)	1	53.3	53.6	53.7	53.9	+0.4	+0.3	+0.6	41.7	42.0	42.1	FALSE	n/a
24	Aitken Drive	S	24 Aitken Drive x R1	24 Aitken Drive x R1, (S)	0	48.5	48.8	49.0	49.2	+0.5	+0.3	+0.7	37.4	37.7	37.8	FALSE	n/a
24	Aitken Drive	S	24 Aitken Drive x R1	24 Aitken Drive x R1, (S)	1	51.0	51.2	51.3	51.5	+0.3	+0.2	+0.5	39.6	39.8	39.9	FALSE	n/a
24	Aitken Drive	W	24 Aitken Drive x R1	24 Aitken Drive x R1, (W)	0	43.5	43.7	43.9	44.1	+0.4	+0.2	+0.6	32.9	33.1	33.2	FALSE	n/a
24	Aitken Drive	W	24 Aitken Drive x R1	24 Aitken Drive x R1, (W)	1	45.7	45.9	46.1	46.2	+0.4	+0.2	+0.5	34.9	35.0	35.2	FALSE	n/a
25	Aitken Drive	S	25 Aitken Drive x R1	25 Aitken Drive x R1, (S)	0	44.0	44.1	45.0	45.1	+1.0	+0.1	+1.1	33.3	33.4	34.2	FALSE	n/a
25	Aitken Drive	S	25 Aitken Drive x R1	25 Aitken Drive x R1, (S)	1	45.7	45.9	46.8	46.9	+1.1	+0.2	+1.2	34.9	35.0	35.9	FALSE	n/a
25	Aitken Drive	W	25 Aitken Drive x R1	25 Aitken Drive x R1, (W)	0	45.2	45.3	46.4	46.5	+1.2	+0.1	+1.3	34.4	34.5	35.5	FALSE	n/a
25	Aitken Drive	W	25 Aitken Drive x R1	25 Aitken Drive x R1, (W)	1	46.5	46.6	47.6	47.7	+1.1	+0.1	+1.2	35.6	35.7	36.6	FALSE	n/a
25	Aitken Drive	N	25 Aitken Drive x R1	25 Aitken Drive x R1, (N)	0	41.7	41.9	42.3	42.5	+0.6	+0.2	+0.8	31.3	31.4	31.8	FALSE	n/a
25	Aitken Drive	N	25 Aitken Drive x R1	25 Aitken Drive x R1, (N)	1	43.8	44.0	44.4	44.6	+0.6	+0.2	+0.8	33.2	33.3	33.7	FALSE	n/a
25	Aitken Drive	E	25 Aitken Drive x R1	25 Aitken Drive x R1, (E)	0	45.0	45.2	45.7	45.9	+0.7	+0.2	+0.9	34.2	34.4	34.9	FALSE	n/a
25	Aitken Drive	E	25 Aitken Drive x R1	25 Aitken Drive x R1, (E)	1	46.3	46.6	47.0	47.2	+0.7	+0.3	+0.9	35.4	35.7	36.0	FALSE	n/a
26	Aitken Drive	W	26 Aitken Drive x R1	26 Aitken Drive x R1, (W)	0	43.5	43.7	43.8	44.0	+0.3	+0.2	+0.5	32.9	33.1	33.2	FALSE	n/a
26	Aitken Drive	W	26 Aitken Drive x R1	26 Aitken Drive x R1, (W)	1	45.7	45.9	46.0	46.2	+0.3	+0.2	+0.5	34.9	35.0	35.1	FALSE	n/a
26	Aitken Drive	N	26 Aitken Drive x R1	26 Aitken Drive x R1, (N)	0	47.1	47.4	47.4	47.6	+0.3	+0.3	+0.5	36.1	36.4	36.4	FALSE	n/a
26	Aitken Drive	N	26 Aitken Drive x R1	26 Aitken Drive x R1, (N)	1	49.2	49.5	49.4	49.6	+0.2	+0.3	+0.4	38.0	38.3	38.2	FALSE	n/a
26	Aitken Drive	N	26 Aitken Drive x R1	26 Aitken Drive x R1, (N)	0	44.9	45.1	45.1	45.3	+0.2	+0.2	+0.4	34.1	34.3	34.3	FALSE	n/a
26	Aitken Drive	N	26 Aitken Drive x R1	26 Aitken Drive x R1, (N)	1	47.0	47.3	47.2	47.4	+0.2	+0.3	+0.4	36.0	36.3	36.2	FALSE	n/a
26	Aitken Drive	E	26 Aitken Drive x R1	26 Aitken Drive x R1, (E)	0	46.8	47.1	47.2	47.4	+0.4	+0.3	+0.6	35.9	36.1	36.2	FALSE	n/a
26	Aitken Drive	E	26 Aitken Drive x R1	26 Aitken Drive x R1, (E)	1	49.2	49.5	49.4	49.6	+0.2	+0.3	+0.4	38.0	38.3	38.2	FALSE	n/a
26	Aitken Drive	S	26 Aitken Drive x R1	26 Aitken Drive x R1, (S)	0	52.6	52.8	53.3	53.5	+0.7	+0.2	+0.9	41.1	41.3	41.7	FALSE	n/a
26	Aitken Drive	S	26 Aitken Drive x R1	26 Aitken Drive x R1, (S)	1	55.1	55.4	55.5	55.7	+0.4	+0.3	+0.6	43.3	43.6	43.7	FALSE	n/a
27	Aitken Drive	NE	27 Aitken Drive x R1	27 Aitken Drive x R1, (NE)	0	43.4	43.6	43.9	44.1	+0.5	+0.2	+0.7	32.8	33.0	33.2	FALSE	n/a
27	Aitken Drive	NE	27 Aitken Drive x R1	27 Aitken Drive x R1, (NE)	1	45.3	45.5	45.8	46.0	+0.5	+0.2	+0.7	34.5	34.7	35.0	FALSE	n/a
27	Aitken Drive	SE	27 Aitken Drive x R1	27 Aitken Drive x R1, (SE)	0	44.9	45.1	45.7	45.8	+0.8	+0.2	+0.9	34.1	34.3	34.9	FALSE	n/a
27	Aitken Drive	SE	27 Aitken Drive x R1	27 Aitken Drive x R1, (SE)	1	46.3	46.5	47.0	47.2	+0.7	+0.2	+0.9	35.4	35.6	36.0	FALSE	n/a
27	Aitken Drive	SE	27 Aitken Drive x R1	27 Aitken Drive x R1, (SE)	0	45.0	45.2	45.7	45.8	+0.7	+0.2	+0.8	34.2	34.4	34.9	FALSE	n/a
27	Aitken Drive	SE	27 Aitken Drive x R1	27 Aitken Drive x R1, (SE)	1	46.3	46.5	47.0	47.2	+0.7	+0.2	+0.9	35.4	35.6	36.0	FALSE	n/a
27	Aitken Drive	SW	27 Aitken Drive x R1	27 Aitken Drive x R1, (SW)	0	41.3	41.5	42.0	42.2	+0.7	+0.2	+0.9	30.9	31.1	31.5	FALSE	n/a
27	Aitken Drive	SW	27 Aitken Drive x R1	27 Aitken Drive x R1, (SW)	1	43.4	43.6	44.1	44.3	+0.7	+0.2	+0.9	32.8	33.0	33.4	FALSE	n/a
27	Aitken Drive	NW	27 Aitken Drive x R1	27 Aitken Drive x R1, (NW)	0	43.2	43.4	44.0	44.1	+0.8	+0.2	+0.9	32.6	32.8	33.3	FALSE	n/a
27	Aitken Drive	NW	27 Aitken Drive x R1	27 Aitken Drive x R1, (NW)	1	45.2	45.4	45.9	46.0	+0.7	+0.2	+0.8	34.4	34.6	35.0	FALSE	n/a
27	Aitken Drive	NW	27 Aitken Drive x R1	27 Aitken Drive x R1, (NW)	0	42.2	42.5	42.7	42.9	+0.5	+0.3	+0.7	31.7	32.0	32.2	FALSE	n/a
28	Aitken Drive	W	28 Aitken Drive x R1	28 Aitken Drive x R1, (W)	0	42.9	43.2	43.1	43.3	+0.2	+0.3	+0.4	32.3	32.6	32.5	FALSE	n/a
28	Aitken Drive	W	28 Aitken Drive x R1	28 Aitken Drive x R1, (W)	1	45.5	45.7	45.7	45.9	+0.2	+0.2	+0.4	34.7	34.9	34.9	FALSE	n/a
28	Aitken Drive	N	28 Aitken Drive x R1	28 Aitken Drive x R1, (N)	0	48.0	48.3	48.2	48.4	+0.2	+0.3	+0.4	36.9	37.2	37.1	FALSE	n/a
28	Aitken Drive	N	28 Aitken Drive x R1	28 Aitken Drive x R1, (N)	1	50.0	50.2	50.2	50.4	+0.2	+0.2	+0.4	38.7	38.9	38.9	FALSE	n/a
28	Aitken Drive	E	28 Aitken Drive x R1	28 Aitken Drive x R1, (E)	0	46.6	46.9	47.0	47.2	+0.4	+0.3	+0.6	35.7	35.9	36.0	FALSE	n/a
28	Aitken Drive	E	28 Aitken Drive x R1	28 Aitken Drive x R1, (E)	1	49.0	49.2	49.2	49.4	+0.2	+0.2	+0.4	37.8	38.0	38.0	FALSE	n/a
28	Aitken Drive	S	28 Aitken Drive x R1	28 Aitken Drive x R1, (S)	0	53.1	53.4	53.8	54.0	+0.7	+0.3	+0.9	41.5	41.8	42.2	FALSE	n/a
28	Aitken Drive	S	28 Aitken Drive x R1	28 Aitken Drive x R1, (S)	1	55.6	55.9	55.9	56.1	+0.3	+0.3	+0.5	43.8	44.0	44.0	FALSE	n/a
29	Aitken Drive	NE	29 Aitken Drive x R1	29 Aitken Drive x R1, (NE)	0	45.0	45.3	45.5	45.7	+0.5	+0.3	+0.7	34.2	34.5	34.7	FALSE	n/a
29	Aitken Drive	NE	29 Aitken Drive x R1	29 Aitken Drive x R1, (NE)	1	46.5	46.7	47.0	47.2	+0.5	+0.2	+0.7	35.6	35.8	36.0	FALSE	n/a
29	Aitken Drive	SE	29 Aitken Drive x R1	29 Aitken Drive x R1, (SE)	0	45.7	45.9	46.6	46.7	+0.9	+0.2	+1.0	34.9	35.0	35.7	FALSE	n/a
29	Aitken Drive	SE	29 Aitken Drive x R1	29 Aitken Drive x R1, (SE)	1	46.9	47.1	47.7	47.9	+0.8	+0.2	+1.0	35.9	36.1	36.7	FALSE	n/a
29	Aitken Drive	SW	29 Aitken Drive x R1	29 Aitken Drive x R1, (SW)	0	43.5	43.7	44.4	44.5	+0.9	+0.2	+1.0	32.9	33.1	33.7	FALSE	n/a
29	Aitken Drive	SW	29 Aitken Drive x R1	29 Aitken Drive x R1, (SW)	1	44.9	45.1	45.8	45.9	+0.9	+0.2	+1.0	34.1	34.3	35.0	FALSE	n/a
3	Aitken Drive	SW	3 Aitken Drive x R1	3 Aitken Drive x R1, (SW)	0	45.0	45.1	46.2	46.2	+1.2	+0.1	+1.2	34.2	34.3	35.3	FALSE	n/a
3	Aitken Drive	SW	3 Aitken Drive x R1	3 Aitken Drive x R1, (SW)	1	46.4	46.5	47.3	47.4	+0.9	+0.1	+1.0	35.5	35.6	36.3	FALSE	n/a
3	Aitken Drive	NW	3 Aitken Drive x R1	3 Aitken Drive x R1, (NW)	0	47.1	47.3	47.3	47.5	+0.2	+0.2	+0.4	36.1	36.3	36.3	FALSE	n/a
3	Aitken Drive	NW	3 Aitken Drive x R1	3 Aitken Drive x R1, (NW)	1	49.1	49.4	49.3	49.5	+0.2	+0.3	+0.4	37.9	38.2	38.1	FALSE	n/a
3	Aitken Drive	NE	3 Aitken Drive x R1	3 Aitken Drive x R1, (NE)	0	48.8	49.1	49.2	49.3	+0.4	+0.3	+0.5	37.7	37.9	38.0	FALSE	n/a
3	Aitken Drive	NE	3 Aitken Drive x R1	3 Aitken Drive x R1, (NE)	1	50.7	51.0	51.1	51.3	+0.4	+0.3	+0.6	39.4	39.6	39.7	FALSE	n/a
3	Aitken Drive	SE	3 Aitken Drive x R1	3 Aitken Drive x R1, (SE)	0	48.3	48.5	49.0	49.2	+0.7	+0.2	+0.9	37.2	37.4	37.8	FALSE	n/a
3	Aitken Drive	SE	3 Aitken Drive x R1	3 Aitken Drive x R1, (SE)	1	50.4	50.6	51.0	51.2	+0.6	+0.2	+0.8	39.1	39.3	39.6	FALSE	n/a
30	Aitken Drive	W	30 Aitken Drive x R1	30 Aitken Drive x R1, (W)	0	43.8	44.1	44.0	44.2	+0.2	+0.3	+0.4	33.2	33.4	33.3	FALSE	n/a
30	Aitken Drive	W	30 Aitken Drive x R1	30 Aitken Drive x R1, (W)	1	46.2	46.4	46.5	46.7	+0.3	+0.2	+0.5	35.3	35.5	35.6	FALSE	n/a
30	Aitken Drive	N	30 Aitken Drive x R1	30 Aitken Drive x R1, (N)	0	50.1	50.4	50.5	50.7	+0.4	+0.3	+0.6	38.8	39.1	39.2	FALSE	n/a
30	Aitken Drive	N	30 Aitken Drive x R1	30 Aitken Drive x R1, (N)	1	52.3	52.6	52.5	52.7	+0.2	+0.3	+0.4	40.8	41.1	41.0	FALSE	n/a
30	Aitken Drive	E	30 Aitken Drive x R1	30 Aitken Drive x R1, (E)	0	56.5	56.8	57.3	57.5	+0.8	+0.3	+1.0	44.6	44.9	45.3	FALSE	n/a
30	Aitken Drive	E	30 Aitken Drive x R1	30 Aitken Drive x R1, (E)	1	59.1	59.4	59.4	59.6	+0.3	+0.3	+0.5	46.9	47.2	47.2	FALSE	n/a
30	Aitken Drive	S	30 Aitken Drive x R1	30 Aitken Drive x R1, (S)	0	56.0	56.3	56.7	56.9	+0.7	+0.3	+0.9	44.1	44.4	44.8	FALSE	n/a
30	Aitken Drive	S	30 Aitken Drive x R1	30 Aitken Drive x R1, (S)	1	58.6	58.9	58.9	59.1	+0.3	+0.3	+0.5	46.5	46.7	46.7	FALSE	n/a
31	Aitken Drive	SW	31 Aitken Drive x R1	31 Aitken Drive x R1, (SW)	0	41.8	42.0	42.4	42.6	+0.6	+0.2	+0.8	31.4	31.5	31.9	FALSE	n/a
31	Aitken Drive	SW	31 Aitken Drive x R1	31 Aitken Drive x R1, (SW)	1	43.8	44.0	44.5	44.6	+0.7	+0.2	+0.8	33.2	33.3	33.8	FALSE	n/a
31	Aitken Drive	NW	31 Aitken Drive x R1	31 Aitken Drive x R1, (NW)	0	43.0	43.2	43.5	43.7	+0.5	+0.2	+0.7	32.4	32.6	32.9	FALSE	n/a
31	Aitken Drive	NW	31 Aitken Drive x R1	31 Aitken Drive x R1, (NW)	1	44.7	44.9	45.3	45.4	+0.6	+0.2	+0.7	34.0	34.1	34.5	FALSE	n/a
31	Aitken Drive	NE	31 Aitken Drive x R1	31 Aitken Drive x R1, (NE)	0	44.9	45.1	45.4	45.5	+0.5	+0.2	+0.6	34.1	34.3	34.6	FALSE	n/a
31	Aitken Drive	NE	31 Aitken Drive x R1	31 Aitken Drive x R1, (NE)	1	46.3	46.6	46.8	47.0	+0.5	+0.3	+0.7	35.4	35.7	35.9	FALSE	n/a
32	Aitken Drive	S	32 Aitken Drive x R1	32 Aitken Drive x R1, (S)	0	58.6	58.9	58.7	58.9	+0.1	+0.3	+0.3	46.5	46.7	46.6	FALSE	n/a
32	Aitken Drive	S	32 Aitken Drive x R1	32 Aitken Drive x R1, (S)	1	60.9	61.2	60.9	61.1	0.0	+0.3	+0.2	48.5	48.8	48.5	FALSE	n/a
32	Aitken Drive	W	32 Aitken Drive x R1	32 Aitken Drive x R1, (W)	0	48.0	48.3	48.4	48.6	+0.4	+0.3	+0.6	36.9	37.2	37.3	FALSE	n/a
32	Aitken Drive	W	32 Aitken Drive x R1	32 Aitken Drive x R1, (W)	1	50.3	50.6	50.5	50.7	+0.2	+0.3	+0.4	39.0	39.3	39.2	FALSE	n/a
32	Aitken Drive	N	32 Aitken Drive x R1	32 Aitken Drive x R1, (N)	0	60.1	60.4	60.3	60.5	+0.2	+0.3	+0.4	47.8	48.1	48.0	FALSE	n/a
32	Aitken Drive	N	32 Aitken Drive x R1	32 Aitken Drive x R1, (N)	1	62.4	62.7	62.4	62.6	0.0	+0.3	+0.2	49.9	50.2	49.9	FALSE	n/a
32	Aitken Drive	E	32 Aitken Drive x R1	32 Aitken Drive x R1, (E)	0	63.9	64.2	64.1	64.3	+0.2	+0.3	+0.4	51.2	51.5	51.4	FALSE	n/a
32	Aitken Drive	E	32 Aitken Drive x R1	32 Aitken Drive x R1, (E)	1	66.2	66.5	66.2	66.4	0.0	+0.3	+0.2	53.3	53.6	53.3	FALSE	n/a
33	Aitken Drive	SW	33 Aitken Drive x R1	33 Aitken Drive x R1, (SW)	0	43.3	43.4	44.3	44.4	+1.0	+0.1	+1.1	32.7	32.8	33.6	FALSE	n/a
33	Aitken Drive	SW	33 Aitken Drive x R1	33 Aitken Drive x R1, (SW)	1	44.7	44.8	45.6	45.7	+0.9	+0.1	+1.0	34.0	34.1	34.8	FALSE	n/a
33	Aitken Drive	NW	33 Aitken Drive x R1	33 Aitken Drive x R1, (NW)	0	42.1	42.3	42.4	42.6	+0.3	+0.2	+0.5	31.6	31.8	31.9	FALSE	n/a
33	Aitken Drive	NW	33 Aitken Drive x R1	33 Aitken Drive x R1, (NW)	1	43.9	44.2	44.3	44.5	+0.4	+0.3	+0.6	33.2	33.5	33.6	FALSE	n/a
33	Aitken Drive	NE	33 Aitken Drive x R1	33 Aitken Drive x R1, (NE)	0	44.9	45.2	45.4	45.6	+0.5	+0.3	+0.7	34.1	34.4	34.6	FALSE	n/a
33	Aitken Drive	NE	33 Aitken Drive x R1	33 Aitken Drive x R1, (NE)	1	46.4	46.6	46.9	47.1	+0.5	+0.2	+0.7	35.5	35.7	35.9	FALSE	n/a
33	Aitken Drive	SE	33 Aitken Drive x R1	33 Aitken Drive x R1, (SE)	0	44.2	44.4	44.8	45.0	+0.6	+0.2	+0.8	33.5	33.7	34.1	FALSE	n/a
33	Aitken Drive	SE	33 Aitken Drive x R1	33 Aitken Drive x R1, (SE)	1	45.7	45.9	46.3	46.4	+0.6	+0.2	+0.7	34.9	35.0	35.4	FALSE	n/a
35	Aitken Drive	E	35 Aitken Drive x R1	35 Aitken Drive x R1, (E)	0	44.7	45.0	45.0	45.2	+0.3	+0.3	+0.5	34.0	34.2	34.2	FALSE	n/a
35	Aitken Drive	E	35 Aitken Drive x R1	35 Aitken Drive x R1, (E)	1	46.7	47.0	47.0	47.2	+0.3	+0.3	+0.5	35.8	36.0	36.0	FALSE	n/a
35	Aitken Drive	S	35 Aitken Drive x R1	35 Aitken Drive x R1, (S)	0	42.4	42.6	42.8	43.0	+0.4	+0.2	+0.6	31.9	32.1	32.3	FALSE	n/a
35	Aitken Drive	S	35 Aitken Drive x R1	35 Aitken Drive x R1, (S)	1	44.4	44.7	44.9	45.1	+0.5	+0.3	+0.7	33.7	34.0	34.1	FALSE	n/a
35	Aitken Drive	S	35 Aitken Drive x R1	35 Aitken Drive x R1, (S)	0	42.7	42.9	43.2	43.4	+0.5	+0.2	+0.7	32.2	32.3	32.6	FALSE	n/a
35	Aitken Drive	S	35 Aitken Drive x R1	35 Aitken Drive x R1, (S)	1	44.7	44.9	45.2	45.4	+0.5	+0.2	+0.7	34.0	34.1	34.4	FALSE	n/a
35	Aitken Drive	W	35 Aitken Drive x R1	35 Aitken Drive x R1, (W)	0	42.0	42.3	42.5	42.6	+0.5	+0.3	+0.6	31.5	31.8	32.0	FALSE	n/a
35	Aitken Drive	W	35 Aitken Drive x R1	35 Aitken Drive x R1, (W)	1	44.0	44.2	44.4	44.6	+0.4	+0.2	+0.6	33.3	33.5	33.7	FALSE	n/a
35	Aitken Drive	N	35 Aitken Drive x R1	35 Aitken Drive x R1, (N)	0	44.2	44.5	44.5	44.7	+0.3	+0.3	+0.5	33.5	33.8	33.8	FALSE	n/a
35	Aitken Drive	N	35 Aitken Drive x R1	35 Aitken Drive x R1, (N)	1	45.9	46.1	46.2	46.4	+0.3	+0.2	+0.5	35.0	35.2	35.3	FALSE	n/a
37	Aitken Drive	NE	37 Aitken Drive x R1	37 Aitken Drive x R1, (NE)	0	44.7	44.9	45.0	45.2	+0.3	+0.2	+0.5	34.0	34.1	34.2	FALSE	n/a
37	Aitken Drive	NE	37 Aitken Drive x R1	37 Aitken Drive x R1, (NE)	1	46.2	46.5	46.6	46.8	+0.4	+0.3	+0.6	35.3	35.6	35.7	FALSE	n/a
37	Aitken Drive	SE	37 Aitken Drive x R1	37 Aitken Drive x R1, (SE)	0	45.7	46.0	46.4	46.5	+0.7	+0.3	+0.8	34.9	35.1	35.5	FALSE	n/a
37	Aitken Drive	SE	37 Aitken Drive x R1	37 Aitken Drive x R1, (SE)	1	47.5	47.8	48.0	48.2	+0.5	+0.3	+0.7	36.5	36.8	36.9	FALSE	n/a
37	Aitken Drive	SW	37 Aitken Drive x R1	37 Aitken Drive x R1, (SW)	0	42.4	42.6	43.0	43.1	+0.6	+0.2	+0.7	31.9	32.1	32.4	FALSE	n/a
37	Aitken Drive	SW	37 Aitken Drive x R1	37 Aitken Drive x R1, (SW)	1	44.3	44.5	44.8	45.0	+0.5	+0.2	+0.7	33.6	33.8	34.1	FALSE	n/a
37	Aitken Drive	NW	37 Aitken Drive x R1	37 Aitken Drive x R1, (NW)	0	39.9	40.1	40.2	40.4	+0.3	+0.2	+0.5	29.6	29.8	29.9	FALSE	n/a
37	Aitken Drive	NW	37 Aitken Drive x R1	37 Aitken Drive x R1, (NW)	1	42.5	42.7	42.8	43.0	+0.3	+0.2	+0.5	32.0	32.2	32.3	FALSE	n/a
39	Aitken Drive	S	39 Aitken Drive x R1	39 Aitken Drive x R1, (S)	0	44.0	44.2	44.8	44.9	+0.8	+0.2	+0.9	33.3	33.5	34.1	FALSE	n/a
39	Aitken Drive	S	39 Aitken Drive x R1	39 Aitken Drive x R1, (S)	1	45.6	45.8	46.3	46.5	+0.7	+0.2	+0.9	34.8	35.0	35.4	FALSE	n/a
39	Aitken Drive	W	39 Aitken Drive x R1	39 Aitken Drive x R1, (W)	0	43.5	43.6	44.0	44.1	+0.5	+0.1	+0.6	32.9	33.0	33.3	FALSE	n/a
39	Aitken Drive	W	39 Aitken Drive x R1	39 Aitken Drive x R1, (W)	1	45.1	45.3	45.6	45.8	+0.5	+0.2	+0.7	34.3	34.5	34.8	FALSE	n/a
39	Aitken Drive	N	39 Aitken Drive x R1	39 Aitken Drive x R1, (N)	0	44.0	44.2	44.3	44.5	+0.3	+0.2	+0.5	33.3	33.5	33.6	FALSE	n/a
39	Aitken Drive	N	39 Aitken Drive x R1	39 Aitken Drive x R1, (N)	1	45.9	46.1	46.2	46.4	+0.3	+0.2	+0.5	35.0	35.2	35.3	FALSE	n/a
4	Aitken Drive	W	4 Aitken Drive x R1	4 Aitken Drive x R1, (W)	0	51.2	51.2	52.7	52.8	+1.5	0.0	+1.6	39.8	39.8	41.2	FALSE	n/a
4	Aitken Drive	W	4 Aitken Drive x R1	4 Aitken Drive x R1, (W)	1	51.6	51.7	53.1	53.1	+1.5	+0.1	+1.5	40.2	40.3	41.5	FALSE	n/a
4	Aitken Drive	W	4 Aitken Drive x R1	4 Aitken Drive x R1, (W)	0	51.0	51.1	52.5	52.5	+1.5	+0.1	+1.5	39.6	39.7	41.0	FALSE	n/a
4	Aitken Drive	W	4 Aitken Drive x R1	4 Aitken Drive x R1, (W)	1	51.7	51.8	53.0	53.0	+1.3	+0.1	+1.3	40.3	40.4	41.4	FALSE	n/a
4	Aitken Drive	N	4 Aitken Drive x R1	4 Aitken Drive x R1, (N)	0	53.9	54.1	53.8	54.0	-0.1	+0.2	+0.1	42.2	42.4	42.2	FALSE	n/a
4	Aitken Drive	N	4 Aitken Drive x R1	4 Aitken Drive x R1, (N)	1	56.3	56.5	56.4	56.6	+0.1	+0.2	+0.3	44.4	44.6	44.5	FALSE	n/a
4	Aitken Drive	E	4 Aitken Drive x R1	4 Aitken Drive x R1, (E)	0	57.4	57.5	57.2	57.4	-0.2	+0.1	0.0	45.4	45.5	45.2	FALSE	n/a
4	Aitken Drive	E	4 Aitken Drive x R1	4 Aitken Drive x R1, (E)	1	59.7	59.9	59.7	59.8	0.0	+0.2	+0.1	47.5	47.6	47.5	FALSE	n/a
4	Aitken Drive	E	4 Aitken Drive x R1	4 Aitken Drive x R1, (E)	0	42.6	42

Building No	Street	Façade	Address	Receptor	Floor	dB LA10,18h				Short-term	Long term		dB Lnight,outside			Long-term (night)	
											DM comparison	DS comparison				DM comparison	DS comparison
						DMby	DMfy	DSby	DSfy	DSby-DMby	DMfy-DMby	DSfy-DMby	DMby	DMfy	DSfy	DMfy-DMby	DSfy-DMby
43	Aitken Drive	E	43 Aitken Drive x R1	43 Aitken Drive x R1, (E)	0	47.7	48.0	48.1	48.3	+0.4	+0.3	+0.6	36.7	36.9	37.0	FALSE	n/a
43	Aitken Drive	E	43 Aitken Drive x R1	43 Aitken Drive x R1, (E)	1	49.5	49.8	49.9	50.1	+0.4	+0.3	+0.6	38.3	38.6	38.6	FALSE	n/a
43	Aitken Drive	E	43 Aitken Drive x R1	43 Aitken Drive x R1, (E)	0	47.7	48.0	48.1	48.3	+0.4	+0.3	+0.6	36.7	36.9	37.0	FALSE	n/a
43	Aitken Drive	E	43 Aitken Drive x R1	43 Aitken Drive x R1, (E)	1	49.5	49.8	49.8	50.0	+0.3	+0.3	+0.5	38.3	38.6	38.6	FALSE	n/a
43	Aitken Drive	S	43 Aitken Drive x R1	43 Aitken Drive x R1, (S)	0	46.3	46.5	47.0	47.2	+0.7	+0.2	+0.9	35.4	35.6	36.0	FALSE	n/a
43	Aitken Drive	S	43 Aitken Drive x R1	43 Aitken Drive x R1, (S)	1	47.9	48.1	48.5	48.7	+0.6	+0.2	+0.8	36.8	37.0	37.4	FALSE	n/a
45	Aitken Drive	E	45 Aitken Drive x R1	45 Aitken Drive x R1, (E)	0	49.0	49.2	49.3	49.5	+0.3	+0.2	+0.5	37.8	38.0	38.1	FALSE	n/a
45	Aitken Drive	E	45 Aitken Drive x R1	45 Aitken Drive x R1, (E)	1	51.0	51.3	51.2	51.4	+0.2	+0.3	+0.4	39.6	39.9	39.8	FALSE	n/a
45	Aitken Drive	S	45 Aitken Drive x R1	45 Aitken Drive x R1, (S)	0	45.0	45.3	45.4	45.6	+0.4	+0.3	+0.6	34.2	34.5	34.6	FALSE	n/a
45	Aitken Drive	S	45 Aitken Drive x R1	45 Aitken Drive x R1, (S)	1	47.3	47.6	47.7	47.8	+0.4	+0.3	+0.5	36.3	36.6	36.7	FALSE	n/a
45	Aitken Drive	W	45 Aitken Drive x R1	45 Aitken Drive x R1, (W)	0	41.0	41.2	41.5	41.7	+0.5	+0.2	+0.7	30.6	30.8	31.1	FALSE	n/a
45	Aitken Drive	W	45 Aitken Drive x R1	45 Aitken Drive x R1, (W)	1	43.2	43.4	43.6	43.8	+0.4	+0.2	+0.6	32.6	32.8	33.0	FALSE	n/a
45	Aitken Drive	S	45 Aitken Drive x R1	45 Aitken Drive x R1, (S)	0	43.2	43.5	43.5	43.7	+0.3	+0.3	+0.5	32.6	32.9	32.9	FALSE	n/a
45	Aitken Drive	S	45 Aitken Drive x R1	45 Aitken Drive x R1, (S)	1	45.8	46.1	46.1	46.3	+0.3	+0.3	+0.5	35.0	35.2	35.2	FALSE	n/a
45	Aitken Drive	W	45 Aitken Drive x R1	45 Aitken Drive x R1, (W)	0	42.5	42.7	42.8	43.0	+0.3	+0.2	+0.5	32.0	32.2	32.3	FALSE	n/a
45	Aitken Drive	W	45 Aitken Drive x R1	45 Aitken Drive x R1, (W)	1	44.9	45.1	45.2	45.4	+0.3	+0.2	+0.5	34.1	34.3	34.4	FALSE	n/a
47	Aitken Drive	W	47 Aitken Drive x R1	47 Aitken Drive x R1, (W)	0	42.4	42.6	42.7	42.9	+0.3	+0.2	+0.5	31.9	32.1	32.2	FALSE	n/a
47	Aitken Drive	W	47 Aitken Drive x R1	47 Aitken Drive x R1, (W)	1	44.7	45.0	45.0	45.2	+0.3	+0.3	+0.5	34.0	34.2	34.2	FALSE	n/a
47	Aitken Drive	N	47 Aitken Drive x R1	47 Aitken Drive x R1, (N)	0	43.1	43.4	43.5	43.6	+0.4	+0.3	+0.5	32.5	32.8	32.9	FALSE	n/a
47	Aitken Drive	N	47 Aitken Drive x R1	47 Aitken Drive x R1, (N)	1	45.7	46.0	46.1	46.3	+0.4	+0.3	+0.6	34.9	35.1	35.2	FALSE	n/a
47	Aitken Drive	W	47 Aitken Drive x R1	47 Aitken Drive x R1, (W)	0	40.7	40.9	41.1	41.3	+0.4	+0.2	+0.6	30.4	30.5	30.7	FALSE	n/a
47	Aitken Drive	W	47 Aitken Drive x R1	47 Aitken Drive x R1, (W)	1	43.0	43.2	43.4	43.6	+0.4	+0.2	+0.6	32.4	32.6	32.8	FALSE	n/a
47	Aitken Drive	N	47 Aitken Drive x R1	47 Aitken Drive x R1, (N)	0	46.9	47.2	47.5	47.7	+0.6	+0.3	+0.8	35.9	36.2	36.5	FALSE	n/a
47	Aitken Drive	N	47 Aitken Drive x R1	47 Aitken Drive x R1, (N)	1	49.1	49.4	49.6	49.8	+0.5	+0.3	+0.7	37.9	38.2	38.4	FALSE	n/a
47	Aitken Drive	E	47 Aitken Drive x R1	47 Aitken Drive x R1, (E)	0	49.7	50.0	50.1	50.3	+0.4	+0.3	+0.6	38.5	38.7	38.8	FALSE	n/a
47	Aitken Drive	E	47 Aitken Drive x R1	47 Aitken Drive x R1, (E)	1	51.7	52.0	52.1	52.3	+0.4	+0.3	+0.6	40.3	40.5	40.6	FALSE	n/a
49	Aitken Drive	N	49 Aitken Drive x R1	49 Aitken Drive x R1, (N)	0	45.9	46.1	46.2	46.4	+0.3	+0.2	+0.5	35.0	35.2	35.3	FALSE	n/a
49	Aitken Drive	N	49 Aitken Drive x R1	49 Aitken Drive x R1, (N)	1	47.8	48.0	48.1	48.3	+0.3	+0.2	+0.5	36.8	36.9	37.0	FALSE	n/a
49	Aitken Drive	E	49 Aitken Drive x R1	49 Aitken Drive x R1, (E)	0	48.4	48.7	48.8	48.9	+0.4	+0.3	+0.5	37.3	37.6	37.7	FALSE	n/a
49	Aitken Drive	E	49 Aitken Drive x R1	49 Aitken Drive x R1, (E)	1	50.4	50.6	50.6	50.8	+0.2	+0.2	+0.4	39.1	39.3	39.3	FALSE	n/a
49	Aitken Drive	S	49 Aitken Drive x R1	49 Aitken Drive x R1, (S)	0	47.4	47.7	48.1	48.3	+0.7	+0.3	+0.9	36.4	36.7	37.0	FALSE	n/a
49	Aitken Drive	S	49 Aitken Drive x R1	49 Aitken Drive x R1, (S)	1	49.8	50.1	50.3	50.5	+0.5	+0.3	+0.7	38.6	38.8	39.0	FALSE	n/a
49	Aitken Drive	W	49 Aitken Drive x R1	49 Aitken Drive x R1, (W)	0	42.3	42.6	42.8	43.0	+0.5	+0.3	+0.7	31.8	32.1	32.3	FALSE	n/a
49	Aitken Drive	W	49 Aitken Drive x R1	49 Aitken Drive x R1, (W)	1	44.5	44.7	44.9	45.1	+0.4	+0.2	+0.6	33.8	34.0	34.1	FALSE	n/a
5	Aitken Drive	W	5 Aitken Drive x R1	5 Aitken Drive x R1, (W)	0	45.3	45.5	46.3	46.4	+1.0	+0.2	+1.1	34.5	34.7	35.4	FALSE	n/a
5	Aitken Drive	W	5 Aitken Drive x R1	5 Aitken Drive x R1, (W)	1	46.6	46.8	47.4	47.6	+0.8	+0.2	+1.0	35.7	35.9	36.4	FALSE	n/a
5	Aitken Drive	N	5 Aitken Drive x R1	5 Aitken Drive x R1, (N)	0	45.4	45.7	45.9	46.1	+0.5	+0.3	+0.7	34.6	34.9	35.0	FALSE	n/a
5	Aitken Drive	N	5 Aitken Drive x R1	5 Aitken Drive x R1, (N)	1	47.3	47.5	47.7	47.9	+0.4	+0.2	+0.6	36.3	36.5	36.7	FALSE	n/a
5	Aitken Drive	E	5 Aitken Drive x R1	5 Aitken Drive x R1, (E)	0	48.6	48.8	49.3	49.5	+0.7	+0.2	+0.9	37.5	37.7	38.1	FALSE	n/a
5	Aitken Drive	E	5 Aitken Drive x R1	5 Aitken Drive x R1, (E)	1	50.3	50.6	50.9	51.1	+0.6	+0.3	+0.8	39.0	39.3	39.5	FALSE	n/a
5	Aitken Drive	S	5 Aitken Drive x R1	5 Aitken Drive x R1, (S)	0	45.9	46.1	47.1	47.2	+1.2	+0.2	+1.3	35.0	35.2	36.1	FALSE	n/a
5	Aitken Drive	S	5 Aitken Drive x R1	5 Aitken Drive x R1, (S)	1	47.1	47.2	48.1	48.2	+1.0	+0.1	+1.1	36.1	36.2	37.0	FALSE	n/a
51	Aitken Drive	W	51 Aitken Drive x R1	51 Aitken Drive x R1, (W)	0	42.8	43.0	43.2	43.3	+0.4	+0.2	+0.5	32.3	32.4	32.6	FALSE	n/a
51	Aitken Drive	W	51 Aitken Drive x R1	51 Aitken Drive x R1, (W)	1	44.7	45.0	45.2	45.3	+0.5	+0.3	+0.6	34.0	34.2	34.4	FALSE	n/a
51	Aitken Drive	N	51 Aitken Drive x R1	51 Aitken Drive x R1, (N)	0	46.3	46.6	46.6	46.8	+0.3	+0.3	+0.5	35.4	35.7	35.7	FALSE	n/a
51	Aitken Drive	N	51 Aitken Drive x R1	51 Aitken Drive x R1, (N)	1	48.2	48.5	48.5	48.6	+0.3	+0.3	+0.4	37.1	37.4	37.4	FALSE	n/a
51	Aitken Drive	E	51 Aitken Drive x R1	51 Aitken Drive x R1, (E)	0	47.3	47.6	47.7	47.9	+0.4	+0.3	+0.6	36.3	36.6	36.7	FALSE	n/a
51	Aitken Drive	E	51 Aitken Drive x R1	51 Aitken Drive x R1, (E)	1	49.2	49.4	49.5	49.7	+0.3	+0.2	+0.5	38.0	38.2	38.3	FALSE	n/a
51	Aitken Drive	S	51 Aitken Drive x R1	51 Aitken Drive x R1, (S)	0	45.8	46.0	46.2	46.4	+0.4	+0.2	+0.6	35.0	35.1	35.3	FALSE	n/a
51	Aitken Drive	S	51 Aitken Drive x R1	51 Aitken Drive x R1, (S)	1	47.8	48.1	48.2	48.4	+0.4	+0.3	+0.6	36.8	37.0	37.1	FALSE	n/a
53	Aitken Drive	E	53 Aitken Drive x R1	53 Aitken Drive x R1, (E)	0	46.0	46.2	46.4	46.6	+0.4	+0.2	+0.6	35.1	35.3	35.5	FALSE	n/a
53	Aitken Drive	E	53 Aitken Drive x R1	53 Aitken Drive x R1, (E)	1	47.6	47.9	48.0	48.2	+0.4	+0.3	+0.6	36.6	36.8	36.9	FALSE	n/a
53	Aitken Drive	SE	53 Aitken Drive x R1	53 Aitken Drive x R1, (SE)	0	45.7	46.0	46.2	46.4	+0.5	+0.3	+0.7	34.9	35.1	35.3	FALSE	n/a
53	Aitken Drive	SE	53 Aitken Drive x R1	53 Aitken Drive x R1, (SE)	1	47.5	47.8	48.0	48.2	+0.5	+0.3	+0.7	36.5	36.8	36.9	FALSE	n/a
53	Aitken Drive	W	53 Aitken Drive x R1	53 Aitken Drive x R1, (W)	0	41.6	41.9	41.9	42.1	+0.3	+0.3	+0.5	31.2	31.4	31.4	FALSE	n/a
53	Aitken Drive	W	53 Aitken Drive x R1	53 Aitken Drive x R1, (W)	1	43.8	44.0	44.1	44.3	+0.3	+0.2	+0.5	33.2	33.3	33.4	FALSE	n/a
55	Aitken Drive	W	55 Aitken Drive x R1	55 Aitken Drive x R1, (W)	0	41.4	41.6	41.7	41.9	+0.3	+0.2	+0.5	31.0	31.2	31.3	FALSE	n/a
55	Aitken Drive	W	55 Aitken Drive x R1	55 Aitken Drive x R1, (W)	1	43.6	43.9	44.0	44.2	+0.4	+0.3	+0.6	33.0	33.2	33.3	FALSE	n/a
55	Aitken Drive	NW	55 Aitken Drive x R1	55 Aitken Drive x R1, (NW)	0	41.9	42.2	42.1	42.3	+0.2	+0.3	+0.4	31.4	31.7	31.6	FALSE	n/a
55	Aitken Drive	NW	55 Aitken Drive x R1	55 Aitken Drive x R1, (NW)	1	43.9	44.2	44.2	44.4	+0.3	+0.3	+0.5	33.2	33.5	33.5	FALSE	n/a
55	Aitken Drive	E	55 Aitken Drive x R1	55 Aitken Drive x R1, (E)	0	46.0	46.3	46.4	46.6	+0.4	+0.3	+0.6	35.1	35.4	35.5	FALSE	n/a
55	Aitken Drive	E	55 Aitken Drive x R1	55 Aitken Drive x R1, (E)	1	47.6	47.8	47.9	48.1	+0.3	+0.2	+0.5	36.6	36.8	36.8	FALSE	n/a
57	Aitken Drive	N	57 Aitken Drive x R1	57 Aitken Drive x R1, (N)	0	43.8	44.1	44.1	44.3	+0.3	+0.3	+0.5	33.2	33.4	33.4	FALSE	n/a
57	Aitken Drive	N	57 Aitken Drive x R1	57 Aitken Drive x R1, (N)	1	45.9	46.1	46.2	46.4	+0.3	+0.2	+0.5	35.0	35.2	35.3	FALSE	n/a
57	Aitken Drive	E	57 Aitken Drive x R1	57 Aitken Drive x R1, (E)	0	45.5	45.8	46.0	46.2	+0.5	+0.3	+0.7	34.7	35.0	35.1	FALSE	n/a
57	Aitken Drive	E	57 Aitken Drive x R1	57 Aitken Drive x R1, (E)	1	47.2	47.5	47.6	47.8	+0.4	+0.3	+0.6	36.2	36.5	36.6	FALSE	n/a
57	Aitken Drive	E	57 Aitken Drive x R1	57 Aitken Drive x R1, (E)	0	45.4	45.7	45.8	46.0	+0.4	+0.3	+0.6	34.6	34.9	35.0	FALSE	n/a
57	Aitken Drive	E	57 Aitken Drive x R1	57 Aitken Drive x R1, (E)	1	47.0	47.2	47.4	47.6	+0.4	+0.2	+0.6	36.0	36.2	36.4	FALSE	n/a
57	Aitken Drive	S	57 Aitken Drive x R1	57 Aitken Drive x R1, (S)	0	42.5	42.8	42.9	43.1	+0.4	+0.3	+0.6	32.0	32.3	32.3	FALSE	n/a
57	Aitken Drive	S	57 Aitken Drive x R1	57 Aitken Drive x R1, (S)	1	44.5	44.8	44.9	45.1	+0.4	+0.3	+0.6	33.8	34.1	34.1	FALSE	n/a
57	Aitken Drive	W	57 Aitken Drive x R1	57 Aitken Drive x R1, (W)	0	42.4	42.6	42.8	43.0	+0.4	+0.2	+0.6	31.9	32.1	32.3	FALSE	n/a
57	Aitken Drive	W	57 Aitken Drive x R1	57 Aitken Drive x R1, (W)	1	44.3	44.6	44.7	44.9	+0.4	+0.3	+0.6	33.6	33.9	34.0	FALSE	n/a
59	Aitken Drive	S	59 Aitken Drive x R1	59 Aitken Drive x R1, (S)	0	43.6	43.9	44.1	44.3	+0.5	+0.3	+0.7	33.0	33.2	33.4	FALSE	n/a
59	Aitken Drive	S	59 Aitken Drive x R1	59 Aitken Drive x R1, (S)	1	45.6	45.8	46.0	46.2	+0.4	+0.2	+0.6	34.8	35.0	35.1	FALSE	n/a
59	Aitken Drive	W	59 Aitken Drive x R1	59 Aitken Drive x R1, (W)	0	42.8	43.1	43.2	43.4	+0.4	+0.3	+0.6	32.3	32.5	32.6	FALSE	n/a
59	Aitken Drive	W	59 Aitken Drive x R1	59 Aitken Drive x R1, (W)	1	44.7	45.0	45.1	45.3	+0.4	+0.3	+0.6	34.0	34.2	34.3	FALSE	n/a
59	Aitken Drive	N	59 Aitken Drive x R1	59 Aitken Drive x R1, (N)	0	44.9	45.1	45.1	45.2	+0.2	+0.2	+0.3	34.1	34.3	34.3	FALSE	n/a
59	Aitken Drive	N	59 Aitken Drive x R1	59 Aitken Drive x R1, (N)	1	46.6	46.9	46.9	47.1	+0.3	+0.3	+0.5	35.7	35.9	35.9	FALSE	n/a
59	Aitken Drive	E	59 Aitken Drive x R1	59 Aitken Drive x R1, (E)	0	45.9	46.2	46.4	46.5	+0.5	+0.3	+0.6	35.0	35.3	35.5	FALSE	n/a
59	Aitken Drive	E	59 Aitken Drive x R1	59 Aitken Drive x R1, (E)	1	47.7	48.0	48.1	48.3	+0.4	+0.3	+0.6	36.7	36.9	37.0	FALSE	n/a
6	Aitken Drive	E	6 Aitken Drive x R1	6 Aitken Drive x R1, (E)	0	57.6	57.8	57.5	57.7	-0.1	+0.2	+0.1	45.6	45.8	45.5	FALSE	n/a
6	Aitken Drive	E	6 Aitken Drive x R1	6 Aitken Drive x R1, (E)	1	60.0	60.2	59.8	60.0	-0.2	+0.2	0.0	47.7	47.9	47.6	FALSE	n/a
6	Aitken Drive	E	6 Aitken Drive x R1	6 Aitken Drive x R1, (E)	0	58.0	58.2	57.6	57.7	-0.4	+0.2	-0.3	45.9	46.1	45.6	FALSE	n/a
6	Aitken Drive	E	6 Aitken Drive x R1	6 Aitken Drive x R1, (E)	1	60.2	60.4	60.0	60.1	-0.2	+0.2	-0.1	47.9	48.1	47.7	FALSE	n/a
6	Aitken Drive	S	6 Aitken Drive x R1	6 Aitken Drive x R1, (S)	0	53.3	53.4	54.0	54.1	+0.7	+0.1	+0.8	41.7	41.8	42.3	FALSE	n/a
6	Aitken Drive	S	6 Aitken Drive x R1	6 Aitken Drive x R1, (S)	1	55.4	55.5	56.4	56.5	+1.0	+0.1	+1.1	43.6	43.7	44.5	FALSE	n/a
6	Aitken Drive	W	6 Aitken Drive x R1	6 Aitken Drive x R1, (W)	0	49.6	49.7	51.0	51.0	+1.4	+0.1	+1.4	38.4	38.5	39.6	FALSE	n/a
6	Aitken Drive	W	6 Aitken Drive x R1	6 Aitken Drive x R1, (W)	1	50.5	50.6	51.7	51.8	+1.2	+0.1	+1.3	39.2	39.3	40.3	FALSE	n/a
6	Aitken Drive	W	6 Aitken Drive x R1	6 Aitken Drive x R1, (W)	0	48.2	48.3	49.6	49.6	+1.4	+0.1	+1.4	37.1	37.2	38.4	FALSE	n/a
6	Aitken Drive	W	6 Aitken Drive x R1	6 Aitken Drive x R1, (W)	1	49.2	49.3	50.4	50.4	+1.2	+0.1	+1.2	38.0	38.1	39.1	FALSE	n/a
61	Aitken Drive	S	61 Aitken Drive x R1	61 Aitken Drive x R1, (S)	0	44.3	44.6	44.7	44.9	+0.4	+0.3	+0.6	33.6	33.9	34.0	FALSE	n/a
61	Aitken Drive	S	61 Aitken Drive x R1	61 Aitken Drive x R1, (S)	1	46.2	46.4	46.6	46.8	+0.4	+0.2	+0.6	35.3	35.5	35.7	FALSE	n/a
61	Aitken Drive	S	61 Aitken Drive x R1	61 Aitken Drive x R1, (S)	0	44.3	44.5	44.7	44.9	+0.4	+0.2	+0.6	33.6	33.8	34.0	FALSE	n/a
61	Aitken Drive	W	61 Aitken Drive x R1	61 Aitken Drive x R1, (W)	0	42.2	42.4	42.4	42.5	+0.2	+0.2	+0.3	31.7	31.9	31.9	FALSE	n/a
61	Aitken Drive	W	61 Aitken Drive x R1	61 Aitken Drive x R1, (W)	1	44.4	44.7	44.6	44.8	+0.2	+0.3	+0.4	33.7	34.0	33.9	FALSE	n/a
61	Aitken Drive	N	61 Aitken Drive x R1	61 Aitken Drive x R1, (N)	0	45.5	45.7	45.8	46.0	+0.3	+0.2	+0.5	34.7	34.9	35.0	FALSE	n/a
61	Aitken Drive	N	61 Aitken Drive x R1	61 Aitken Drive x R1, (N)	1	47.2	47.4	47.5	47.6	+0.3	+0.2	+0.4	36.2	36.4	36.5	FALSE	n/a
61	Aitken Drive	E	61 Aitken Drive x R1	61 Aitken Drive x R1, (E)	0	44.0	44.2	44.3	44.5	+0.3	+0.2	+0.5	33.3	33.5	33.6	FALSE	n/a
61	Aitken Drive	E	61 Aitken Drive x R1	61 Aitken Drive x R1, (E)	1	46.0	46.2	46.3	46.5	+0.3	+0.2	+0.5	35.1	35.3	35.4	FALSE	n/a
63	Aitken Drive	S	63 Aitken Drive x R1	63 Aitken Drive x R1, (S)	0	43.8	44.1	44.2	44.3	+0.4	+0.3	+0.5	33.2	33.4	33.5	FALSE	n/a
63	Aitken Drive	S	63 Aitken Drive x R1	63 Aitken Drive x R1, (S)	1	45.9	46.2	46.2	46.4	+0.3	+0.3	+0.5	35.0	35.3	35.3	FALSE	n/a
63	Aitken Drive	W	63 Aitken Drive x R1	63 Aitken Drive x R1, (W)	0	42.8	43.0	43.1	43.2	+0.3	+0.2	+0.4	32.3	32.4	32.5	FALSE	n/a
63	Aitken Drive	W	63 Aitken Drive x R1	63 Aitken Drive x R1, (W)	1	45.0	45.2	45.2	45.4	+0.2	+0.2	+0.4	34.2	34.4	34.4	FALSE	n/a
63	Aitken Drive	N	63 Aitken Drive x R1	63 Aitken Drive x R1, (N)	0	46.5	46.8	46.9	47.1	+0.4	+0.3	+0.6	35.6	35.9	35.9	FALSE	n/a
63	Aitken Drive	N	63 Aitken Drive x R1	63 Aitken Drive x R1, (N)	1	48.4	48.7	48.8	49.0	+0.4	+0.3	+0.6	37.3	37.6	37.7	FALSE	n/a
63	Aitken Drive	E	63 Aitken Drive x R1	63 Aitken Drive x R1, (E)	0	45.6	45.8	45.8	46.0	+0.2	+0.2	+0.4	34.8	35.0	35.0	FALSE	n/a
63	Aitken Drive	E	63 Aitken Drive x R1	63 Aitken Drive x R1, (E)	1	47.4	47.7	47.6	47.8	+0.2	+0.3	+0.4	36.4	36.7	36.6	FALSE	n/a
65	Aitken Drive	SW	65 Aitken Drive x R1	65 Aitken Drive x R1, (SW)	0	42.8	43.0	43.0	43.2	+0.2	+0.2	+0.4	32.3	32.4	32.4	FALSE	n/a
65	Aitken Drive	SW	65 Aitken Drive x R1	65 Aitken Drive x R1, (SW)	1	45.1	45.3	45.4	45.6	+0.3	+0.2	+0.5	34.3	34.5	34.6	FALSE	n/a
65	Aitken Drive	NW	65 Aitken Drive x R1	65 Aitken Drive x R1, (NW)	0	44.6	44.9	44.9	45.0	+0.3	+0.3	+0.4	33.9	34.1	34.1	FALSE	n/a
65	Aitken Drive	NW	65 Aitken Drive x R1	65 Aitken Drive x R1, (NW)	1	46.6	46.9	46.8	47.0	+0.2	+0.3	+0.4	35.7	35.9	35.9	FALSE	n/a
65	Aitken Drive	NE	65 Aitken Drive x R1	65 Aitken Drive x R1, (NE)	0	49.4	49.7	49.9	50.1	+0.5	+0.3	+0.7	38.2	38.5	38.6	FALSE	n/a
65	Aitken Drive	NE	65 Aitken Drive x R1	65 Aitken Drive x R1, (NE)	1	51.5	51.7	51.9	52.1	+0.4	+0.2	+0.6	40.1	40.3	40.4	FALSE	n/a
65	Aitken Drive	SE	65 Aitken Drive x R1	65 Aitken Drive x R1, (SE)	0	48.7	49.0	49.1	49.3	+0.4	+0.3	+0.6	37.6	37.8	37.9	FALSE	n/a
65	Aitken Drive	SE	65 Aitken Drive x R1	65 Aitken Drive x R1, (SE)	1	50.8	51.1	51.2	51.4	+0.4	+0.3	+0.6	39.5	39.7	39.8	FALSE	n/a
67	Aitken Drive	S	67 Aitken Drive x R1	67 Aitken Drive x R1, (S)	0	43.1	43.4	43.3	43.5	+0.2	+0.3	+0.4	32.5	32.8	32.7	FALSE	n/a
67	Aitken Drive	S	67 Aitken Drive x R1	67 Aitken Drive x R1, (S)	1	45.6	45.9	45.8	46.0	+0.2	+0.3	+0.4	34.8	35.0	35.0	FALSE	n/a
67	Aitken Drive	E	67 Aitken Drive x R1	67 Aitken Drive x R1, (E)	0	43.0	43.3	43.2	43.4	+0.2	+0.3	+0.4	32.4	32.7	32.6	FALSE	n/a
67	Aitken Drive	E	67 Aitken Drive x R1	67 Aitken Drive x R1, (E)	1	45.5	45.7	45.7	45.9	+0.2	+0.2	+0.4	34.7	34.9	34.9	FALSE	n/a
67	Aitken Drive	S	67 Aitken Drive x R1	67 Aitken Drive x R1, (S)	0	49.3	49.6	49.8	49.9	+0.5	+0.3	+0.6	38.1	38.4	38.6	FALSE	n/a
67	Aitken Drive	S	67 Aitken Drive x R1	67 Aitken Drive x R1, (S)	1	51.4	51.7	51.8	52.0	+0.4	+0.3	+0.6	40.0	40.3	40.4	FALSE	n/a
67	Aitken Drive	W	67 Aitken Drive x R1	67 Aitken Drive x R1, (W)	0	42.6	42.8	42.9	43.0	+0.3	+0.2	+0.4	32.1	32.3	32.3	FALSE	n/a
67	Aitken Drive	W	67 Aitken Drive x R1	67 Aitken Drive x R1, (W)	1	44.7	45.0	45.1	45.2	+0.4	+0.3	+0.5	34.0	34.2	34.3	FALSE	n/a
67	Aitken Drive	N	67 Aitken Drive x R1	67 Aitken Drive x R1, (N)	0	45.3	45.6	45.5	45.7	+0.2	+0.3	+0.4	34.5	34.8	34.7	FALSE	n/a
67	Aitken Drive	N	67 Aitken Drive x R1	67 Aitken Drive x R1, (N)	1	47.3	47.6	47.6	47.8	+0.3	+0.3	+0.5	36.3	36.6	36.6	FALSE	n/a
67	Aitken Drive	E	67 Aitken Drive x R1	67 Aitken Drive x R1, (E)	0	45.0	45.3	45.2	45.4	+0.2	+0.3	+0.4	34.2	34.5	34.4	FALSE	n/a
67	Aitken Drive	E	67 Aitken Drive x R1	67 Aitken Drive x R1, (E)	1	46.8	47.1	47.0	47.2	+0.2	+0.3	+0.4	35.9	36.1	36.0	FALSE	n/a
69	Aitken Drive	N	69 Aitken Drive x R1	69 Aitken Drive x R1, (N)	0	45.6	45.8	45.8	46.0	+0.2	+0.2	+0.4	34.8	35.0	35.0	FALSE	n/a
69	Aitken Drive	N	69 Aitken Drive x R1	69 Aitken Drive x R1, (N)	1	47.4	47.6	47.6	47.8	+0.2	+0.2	+0.4	36.4	36.6	36.6	FALSE	n/a
69	Ait

Building No	Street	Façade	Address	Receptor	Floor	dB LA10,18h				Short-term	Long term		dB Lnight,outside			Long-term (night)	
											DM comparison	DS comparison				DM comparison	DS comparison
						DMby	DMfy	DSby	DSfy	DSby-DMby	DMfy-DMby	DSfy-DMby	DMby	DMfy	DSfy	DMfy-DMby	DSfy-DMby
7	Aitken Drive	W	7 Aitken Drive x R1	7 Aitken Drive x R1, (W)	1	45.7	45.9	46.4	46.5	+0.7	+0.2	+0.8	34.9	35.0	35.5	FALSE	n/a
7	Aitken Drive	N	7 Aitken Drive x R1	7 Aitken Drive x R1, (N)	0	44.5	44.8	44.9	45.1	+0.4	+0.3	+0.6	33.8	34.1	34.1	FALSE	n/a
7	Aitken Drive	N	7 Aitken Drive x R1	7 Aitken Drive x R1, (N)	1	46.3	46.6	46.7	46.9	+0.4	+0.3	+0.6	35.4	35.7	35.8	FALSE	n/a
7	Aitken Drive	E	7 Aitken Drive x R1	7 Aitken Drive x R1, (E)	0	46.4	46.5	47.3	47.4	+0.9	+0.1	+1.0	35.5	35.6	36.3	FALSE	n/a
7	Aitken Drive	E	7 Aitken Drive x R1	7 Aitken Drive x R1, (E)	1	47.6	47.8	48.4	48.6	+0.8	+0.2	+1.0	36.6	36.8	37.3	FALSE	n/a
71	Aitken Drive	E	71 Aitken Drive x R1	71 Aitken Drive x R1, (E)	0	53.9	54.2	54.4	54.6	+0.5	+0.3	+0.7	42.2	42.5	42.7	FALSE	n/a
71	Aitken Drive	E	71 Aitken Drive x R1	71 Aitken Drive x R1, (E)	1	56.2	56.5	56.6	56.8	+0.4	+0.3	+0.6	44.3	44.6	44.7	FALSE	n/a
71	Aitken Drive	S	71 Aitken Drive x R1	71 Aitken Drive x R1, (S)	0	53.2	53.5	53.4	53.6	+0.2	+0.3	+0.4	41.6	41.9	41.8	FALSE	n/a
71	Aitken Drive	S	71 Aitken Drive x R1	71 Aitken Drive x R1, (S)	1	55.5	55.8	55.7	55.9	+0.2	+0.3	+0.4	43.7	44.0	43.9	FALSE	n/a
71	Aitken Drive	W	71 Aitken Drive x R1	71 Aitken Drive x R1, (W)	0	43.3	43.5	43.5	43.7	+0.2	+0.2	+0.4	32.7	32.9	32.9	FALSE	n/a
71	Aitken Drive	W	71 Aitken Drive x R1	71 Aitken Drive x R1, (W)	1	45.8	46.0	46.1	46.3	+0.3	+0.2	+0.5	35.0	35.1	35.2	FALSE	n/a
71	Aitken Drive	N	71 Aitken Drive x R1	71 Aitken Drive x R1, (N)	0	51.5	51.7	51.8	52.0	+0.3	+0.2	+0.5	40.1	40.3	40.4	FALSE	n/a
71	Aitken Drive	N	71 Aitken Drive x R1	71 Aitken Drive x R1, (N)	1	53.7	54.0	54.1	54.3	+0.4	+0.3	+0.6	42.1	42.3	42.4	FALSE	n/a
73	Aitken Drive	NW	73 Aitken Drive x R1	73 Aitken Drive x R1, (NW)	0	45.0	45.3	45.2	45.4	+0.2	+0.3	+0.4	34.2	34.5	34.4	FALSE	n/a
73	Aitken Drive	NW	73 Aitken Drive x R1	73 Aitken Drive x R1, (NW)	1	47.2	47.5	47.5	47.6	+0.3	+0.3	+0.4	36.2	36.5	36.5	FALSE	n/a
73	Aitken Drive	NE	73 Aitken Drive x R1	73 Aitken Drive x R1, (NE)	0	54.3	54.6	54.8	55.0	+0.5	+0.3	+0.7	42.6	42.9	43.1	FALSE	n/a
73	Aitken Drive	NE	73 Aitken Drive x R1	73 Aitken Drive x R1, (NE)	1	56.5	56.8	56.9	57.1	+0.4	+0.3	+0.6	44.6	44.9	44.9	FALSE	n/a
73	Aitken Drive	SE	73 Aitken Drive x R1	73 Aitken Drive x R1, (SE)	0	54.6	54.9	55.2	55.4	+0.6	+0.3	+0.8	42.9	43.1	43.4	FALSE	n/a
73	Aitken Drive	SE	73 Aitken Drive x R1	73 Aitken Drive x R1, (SE)	1	56.8	57.1	57.1	57.3	+0.3	+0.3	+0.5	44.9	45.1	45.1	FALSE	n/a
73	Aitken Drive	SW	73 Aitken Drive x R1	73 Aitken Drive x R1, (SW)	0	50.2	50.5	50.9	51.1	+0.7	+0.3	+0.9	38.9	39.2	39.5	FALSE	n/a
73	Aitken Drive	SW	73 Aitken Drive x R1	73 Aitken Drive x R1, (SW)	1	52.5	52.8	53.0	53.2	+0.5	+0.3	+0.7	41.0	41.3	41.4	FALSE	n/a
8	Aitken Drive	W	8 Aitken Drive x R1	8 Aitken Drive x R1, (W)	0	48.2	48.2	49.5	49.5	+1.3	0.0	+1.3	37.1	37.1	38.3	FALSE	n/a
8	Aitken Drive	W	8 Aitken Drive x R1	8 Aitken Drive x R1, (W)	1	49.2	49.3	50.3	50.4	+1.1	+0.1	+1.2	38.0	38.1	39.0	FALSE	n/a
8	Aitken Drive	W	8 Aitken Drive x R1	8 Aitken Drive x R1, (W)	0	48.4	48.5	49.6	49.7	+1.2	+0.1	+1.3	37.3	37.4	38.4	FALSE	n/a
8	Aitken Drive	W	8 Aitken Drive x R1	8 Aitken Drive x R1, (W)	1	49.6	49.7	50.5	50.6	+0.9	+0.1	+1.0	38.4	38.5	39.2	FALSE	n/a
8	Aitken Drive	N	8 Aitken Drive x R1	8 Aitken Drive x R1, (N)	0	54.5	54.7	54.5	54.6	0.0	+0.2	+0.1	42.8	43.0	42.8	FALSE	n/a
8	Aitken Drive	N	8 Aitken Drive x R1	8 Aitken Drive x R1, (N)	1	57.0	57.3	56.7	56.9	-0.3	+0.3	-0.1	45.0	45.3	44.8	FALSE	n/a
8	Aitken Drive	E	8 Aitken Drive x R1	8 Aitken Drive x R1, (E)	0	57.7	57.9	57.5	57.7	-0.2	+0.2	0.0	45.7	45.8	45.5	FALSE	n/a
8	Aitken Drive	E	8 Aitken Drive x R1	8 Aitken Drive x R1, (E)	1	60.1	60.3	59.8	60.0	-0.3	+0.2	-0.1	47.8	48.0	47.6	FALSE	n/a
8	Aitken Drive	E	8 Aitken Drive x R1	8 Aitken Drive x R1, (E)	0	57.6	57.8	57.5	57.7	-0.1	+0.2	+0.1	45.6	45.8	45.5	FALSE	n/a
8	Aitken Drive	E	8 Aitken Drive x R1	8 Aitken Drive x R1, (E)	1	59.9	60.1	59.8	60.0	-0.1	+0.2	+0.1	47.6	47.8	47.6	FALSE	n/a
9	Aitken Drive	N	9 Aitken Drive x R1	9 Aitken Drive x R1, (N)	0	44.6	44.9	44.9	45.1	+0.3	+0.3	+0.5	33.9	34.1	34.1	FALSE	n/a
9	Aitken Drive	N	9 Aitken Drive x R1	9 Aitken Drive x R1, (N)	1	46.3	46.6	46.7	46.9	+0.4	+0.3	+0.6	35.4	35.7	35.8	FALSE	n/a
9	Aitken Drive	E	9 Aitken Drive x R1	9 Aitken Drive x R1, (E)	0	45.7	45.8	46.6	46.7	+0.9	+0.1	+1.0	34.9	35.0	35.7	FALSE	n/a
9	Aitken Drive	E	9 Aitken Drive x R1	9 Aitken Drive x R1, (E)	1	47.0	47.2	47.8	48.0	+0.8	+0.2	+1.0	36.0	36.2	36.8	FALSE	n/a
9	Aitken Drive	S	9 Aitken Drive x R1	9 Aitken Drive x R1, (S)	0	45.8	46.0	46.9	47.0	+1.1	+0.2	+1.2	35.0	35.1	35.9	FALSE	n/a
9	Aitken Drive	S	9 Aitken Drive x R1	9 Aitken Drive x R1, (S)	1	47.0	47.2	48.0	48.1	+1.0	+0.2	+1.1	36.0	36.2	36.9	FALSE	n/a
1	Arran Crescent	N	1 Arran Crescent x R1	1 Arran Crescent x R1, (N)	0	55.3	55.4	54.7	54.7	-0.6	+0.1	-0.6	43.5	43.6	43.0	FALSE	n/a
1	Arran Crescent	N	1 Arran Crescent x R1	1 Arran Crescent x R1, (N)	1	55.7	55.7	55.1	55.1	-0.6	0.0	-0.6	43.9	43.9	43.3	FALSE	n/a
1	Arran Crescent	E	1 Arran Crescent x R1	1 Arran Crescent x R1, (E)	0	55.8	55.9	55.1	55.2	-0.7	+0.1	-0.6	44.0	44.0	43.3	FALSE	n/a
1	Arran Crescent	E	1 Arran Crescent x R1	1 Arran Crescent x R1, (E)	1	56.0	56.2	55.3	55.4	-0.7	+0.2	-0.6	44.1	44.3	43.5	FALSE	n/a
1	Arran Crescent	S	1 Arran Crescent x R1	1 Arran Crescent x R1, (S)	0	58.1	58.2	57.3	57.4	-0.8	+0.1	-0.7	46.0	46.1	45.3	FALSE	n/a
1	Arran Crescent	S	1 Arran Crescent x R1	1 Arran Crescent x R1, (S)	1	58.1	58.2	57.3	57.5	-0.8	+0.1	-0.6	46.0	46.1	45.3	FALSE	n/a
1	Arran Crescent	W	1 Arran Crescent x R1	1 Arran Crescent x R1, (W)	0	39.7	39.9	39.6	39.7	-0.1	+0.2	0.0	29.5	29.6	29.4	FALSE	n/a
1	Arran Crescent	W	1 Arran Crescent x R1	1 Arran Crescent x R1, (W)	1	42.6	42.7	42.5	42.6	-0.1	+0.1	0.0	32.1	32.2	32.0	FALSE	n/a
1	Arran Crescent	S	1 Arran Crescent x R1	1 Arran Crescent x R1, (S)	0	40.6	40.7	40.4	40.6	-0.2	+0.1	0.0	30.3	30.4	30.1	FALSE	n/a
1	Arran Crescent	S	1 Arran Crescent x R1	1 Arran Crescent x R1, (S)	1	43.3	43.5	43.2	43.3	-0.1	+0.2	0.0	32.7	32.9	32.6	FALSE	n/a
1	Arran Crescent	W	1 Arran Crescent x R1	1 Arran Crescent x R1, (W)	0	40.1	40.2	40.0	40.1	-0.1	+0.1	0.0	29.8	29.9	29.7	FALSE	n/a
1	Arran Crescent	W	1 Arran Crescent x R1	1 Arran Crescent x R1, (W)	1	42.6	42.8	42.6	42.7	0.0	+0.2	+0.1	32.1	32.3	32.1	FALSE	n/a
2	Arran Crescent	N	2 Arran Crescent x R1	2 Arran Crescent x R1, (N)	0	49.2	49.3	48.8	48.8	-0.4	+0.1	-0.4	38.0	38.1	37.7	FALSE	n/a
2	Arran Crescent	N	2 Arran Crescent x R1	2 Arran Crescent x R1, (N)	1	50.1	50.2	49.7	49.8	-0.4	+0.1	-0.3	38.8	38.9	38.5	FALSE	n/a
2	Arran Crescent	E	2 Arran Crescent x R1	2 Arran Crescent x R1, (E)	0	48.2	48.3	47.6	47.7	-0.6	+0.1	-0.5	37.1	37.2	36.6	FALSE	n/a
2	Arran Crescent	E	2 Arran Crescent x R1	2 Arran Crescent x R1, (E)	1	48.9	49.0	48.4	48.5	-0.5	+0.1	-0.4	37.7	37.8	37.3	FALSE	n/a
2	Arran Crescent	S	2 Arran Crescent x R1	2 Arran Crescent x R1, (S)	0	54.3	54.4	53.6	53.7	-0.7	+0.1	-0.6	42.6	42.7	42.0	FALSE	n/a
2	Arran Crescent	S	2 Arran Crescent x R1	2 Arran Crescent x R1, (S)	1	54.3	54.5	53.7	53.8	-0.6	+0.2	-0.5	42.6	42.8	42.1	FALSE	n/a
2	Arran Crescent	W	2 Arran Crescent x R1	2 Arran Crescent x R1, (W)	0	39.4	39.5	39.4	39.5	0.0	+0.1	+0.1	29.2	29.3	29.2	FALSE	n/a
2	Arran Crescent	W	2 Arran Crescent x R1	2 Arran Crescent x R1, (W)	1	42.1	42.3	42.1	42.3	0.0	+0.2	+0.2	31.6	31.8	31.6	FALSE	n/a
3	Arran Crescent	NW	3 Arran Crescent x R1	3 Arran Crescent x R1, (NW)	0	40.9	41.1	41.2	41.4	+0.3	+0.2	+0.5	30.5	30.7	30.8	FALSE	n/a
3	Arran Crescent	NW	3 Arran Crescent x R1	3 Arran Crescent x R1, (NW)	1	43.4	43.6	43.7	43.8	+0.3	+0.2	+0.4	32.8	33.0	33.1	FALSE	n/a
3	Arran Crescent	NE	3 Arran Crescent x R1	3 Arran Crescent x R1, (NE)	0	43.7	43.8	43.5	43.6	-0.2	+0.1	-0.1	33.1	33.2	32.9	FALSE	n/a
3	Arran Crescent	NE	3 Arran Crescent x R1	3 Arran Crescent x R1, (NE)	1	45.5	45.6	45.4	45.5	-0.1	+0.1	0.0	34.7	34.8	34.6	FALSE	n/a
3	Arran Crescent	SE	3 Arran Crescent x R1	3 Arran Crescent x R1, (SE)	0	52.6	52.7	51.9	52.0	-0.7	+0.1	-0.6	41.1	41.2	40.4	FALSE	n/a
3	Arran Crescent	SE	3 Arran Crescent x R1	3 Arran Crescent x R1, (SE)	1	52.8	52.9	52.2	52.3	-0.6	+0.1	-0.5	41.3	41.3	40.7	FALSE	n/a
3	Arran Crescent	SW	3 Arran Crescent x R1	3 Arran Crescent x R1, (SW)	0	39.5	39.7	39.6	39.8	+0.1	+0.2	+0.3	29.3	29.5	29.4	FALSE	n/a
3	Arran Crescent	SW	3 Arran Crescent x R1	3 Arran Crescent x R1, (SW)	1	42.2	42.4	42.4	42.5	+0.2	+0.2	+0.3	31.7	31.9	31.9	FALSE	n/a
34	Arran Crescent	N	34 Arran Crescent x R1	34 Arran Crescent x R1, (N)	0	45.9	46.1	46.0	46.2	+0.1	+0.2	+0.3	35.0	35.2	35.1	FALSE	n/a
34	Arran Crescent	N	34 Arran Crescent x R1	34 Arran Crescent x R1, (N)	1	47.8	48.0	47.9	48.0	+0.1	+0.2	+0.2	36.8	36.9	36.8	FALSE	n/a
34	Arran Crescent	E	34 Arran Crescent x R1	34 Arran Crescent x R1, (E)	0	40.0	40.1	39.9	40.0	-0.1	+0.1	0.0	29.7	29.8	29.6	FALSE	n/a
34	Arran Crescent	E	34 Arran Crescent x R1	34 Arran Crescent x R1, (E)	1	42.5	42.7	42.5	42.7	0.0	+0.2	+0.2	32.0	32.2	32.0	FALSE	n/a
34	Arran Crescent	S	34 Arran Crescent x R1	34 Arran Crescent x R1, (S)	0	51.2	51.3	50.5	50.6	-0.7	+0.1	-0.6	39.8	39.9	39.2	FALSE	n/a
34	Arran Crescent	S	34 Arran Crescent x R1	34 Arran Crescent x R1, (S)	1	51.5	51.6	50.9	51.0	-0.6	+0.1	-0.5	40.1	40.2	39.5	FALSE	n/a
34	Arran Crescent	S	34 Arran Crescent x R1	34 Arran Crescent x R1, (S)	0	50.4	50.5	49.7	49.8	-0.7	+0.1	-0.6	39.1	39.2	38.5	FALSE	n/a
34	Arran Crescent	S	34 Arran Crescent x R1	34 Arran Crescent x R1, (S)	1	50.7	50.8	50.1	50.2	-0.6	+0.1	-0.5	39.4	39.5	38.8	FALSE	n/a
34	Arran Crescent	W	34 Arran Crescent x R1	34 Arran Crescent x R1, (W)	0	39.0	39.2	38.9	39.1	-0.1	+0.2	+0.1	28.8	29.0	28.7	FALSE	n/a
34	Arran Crescent	W	34 Arran Crescent x R1	34 Arran Crescent x R1, (W)	1	41.5	41.7	41.6	41.7	+0.1	+0.2	+0.2	31.1	31.3	31.2	FALSE	n/a
35	Arran Crescent	N	35 Arran Crescent x R1	35 Arran Crescent x R1, (N)	0	47.6	47.8	47.5	47.7	-0.1	+0.2	+0.1	36.6	36.8	36.5	FALSE	n/a
35	Arran Crescent	N	35 Arran Crescent x R1	35 Arran Crescent x R1, (N)	1	49.5	49.6	49.4	49.5	-0.1	+0.1	0.0	38.3	38.4	38.2	FALSE	n/a
35	Arran Crescent	E	35 Arran Crescent x R1	35 Arran Crescent x R1, (E)	0	46.1	46.2	46.2	46.3	+0.1	+0.1	+0.2	35.2	35.3	35.3	FALSE	n/a
35	Arran Crescent	E	35 Arran Crescent x R1	35 Arran Crescent x R1, (E)	1	48.1	48.2	48.2	48.3	+0.1	+0.1	+0.2	37.0	37.1	37.1	FALSE	n/a
35	Arran Crescent	S	35 Arran Crescent x R1	35 Arran Crescent x R1, (S)	0	53.0	53.1	52.3	52.4	-0.7	+0.1	-0.6	41.4	41.5	40.8	FALSE	n/a
35	Arran Crescent	S	35 Arran Crescent x R1	35 Arran Crescent x R1, (S)	1	53.2	53.3	52.5	52.6	-0.7	+0.1	-0.6	41.6	41.7	41.0	FALSE	n/a
35	Arran Crescent	S	35 Arran Crescent x R1	35 Arran Crescent x R1, (S)	0	52.3	52.4	51.6	51.7	-0.7	+0.1	-0.6	40.8	40.9	40.2	FALSE	n/a
35	Arran Crescent	S	35 Arran Crescent x R1	35 Arran Crescent x R1, (S)	1	52.6	52.7	51.9	52.0	-0.7	+0.1	-0.6	41.1	41.2	40.4	FALSE	n/a
35	Arran Crescent	W	35 Arran Crescent x R1	35 Arran Crescent x R1, (W)	0	38.8	39.0	38.8	38.9	0.0	+0.2	+0.1	28.7	28.8	28.7	FALSE	n/a
35	Arran Crescent	W	35 Arran Crescent x R1	35 Arran Crescent x R1, (W)	1	41.4	41.6	41.4	41.5	0.0	+0.2	+0.1	31.0	31.2	31.0	FALSE	n/a
36	Arran Crescent	N	36 Arran Crescent x R1	36 Arran Crescent x R1, (N)	0	50.8	50.9	50.5	50.5	-0.3	+0.1	-0.3	39.5	39.5	39.2	FALSE	n/a
36	Arran Crescent	N	36 Arran Crescent x R1	36 Arran Crescent x R1, (N)	1	52.5	52.6	52.2	52.3	-0.3	+0.1	-0.2	41.0	41.1	40.7	FALSE	n/a
36	Arran Crescent	E	36 Arran Crescent x R1	36 Arran Crescent x R1, (E)	0	51.8	52.0	51.4	51.4	-0.4	+0.2	-0.4	40.4	40.5	40.0	FALSE	n/a
36	Arran Crescent	E	36 Arran Crescent x R1	36 Arran Crescent x R1, (E)	1	53.0	53.2	52.6	52.7	-0.4	+0.2	-0.3	41.4	41.6	41.1	FALSE	n/a
36	Arran Crescent	S	36 Arran Crescent x R1	36 Arran Crescent x R1, (S)	0	55.5	55.6	54.8	54.9	-0.7	+0.1	-0.6	43.7	43.8	43.1	FALSE	n/a
36	Arran Crescent	S	36 Arran Crescent x R1	36 Arran Crescent x R1, (S)	1	55.6	55.7	54.9	55.0	-0.7	+0.1	-0.6	43.8	43.9	43.1	FALSE	n/a
36	Arran Crescent	E	36 Arran Crescent x R1	36 Arran Crescent x R1, (E)	0	55.2	55.2	54.4	54.5	-0.8	0.0	-0.7	43.4	43.4	42.7	FALSE	n/a
36	Arran Crescent	E	36 Arran Crescent x R1	36 Arran Crescent x R1, (E)	1	55.3	55.4	54.6	54.7	-0.7	+0.1	-0.6	43.5	43.6	42.9	FALSE	n/a
36	Arran Crescent	S	36 Arran Crescent x R1	36 Arran Crescent x R1, (S)	0	54.9	54.9	54.1	54.2	-0.8	0.0	-0.7	43.1	43.1	42.4	FALSE	n/a
36	Arran Crescent	S	36 Arran Crescent x R1	36 Arran Crescent x R1, (S)	1	55.0	55.1	54.3	54.4	-0.7	+0.1	-0.6	43.2	43.3	42.6	FALSE	n/a
36	Arran Crescent	W	36 Arran Crescent x R1	36 Arran Crescent x R1, (W)	0	40.6	40.8	40.5	40.6	-0.1	+0.2	0.0	30.3	30.5	30.2	FALSE	n/a
36	Arran Crescent	W	36 Arran Crescent x R1	36 Arran Crescent x R1, (W)	1	42.9	43.1	42.8	43.0	-0.1	+0.2	+0.1	32.3	32.5	32.3	FALSE	n/a
4	Arran Crescent	NW	4 Arran Crescent x R1	4 Arran Crescent x R1, (NW)	0	39.3	39.5	39.6	39.7	+0.3	+0.2	+0.4	29.1	29.3	29.4	FALSE	n/a
4	Arran Crescent	NW	4 Arran Crescent x R1	4 Arran Crescent x R1, (NW)	1	41.6	41.7	41.8	42.0	+0.2	+0.1	+0.4	31.2	31.3	31.4	FALSE	n/a
4	Arran Crescent	NW	4 Arran Crescent x R1	4 Arran Crescent x R1, (NW)	0	40.7	40.9	41.0	41.2	+0.3	+0.2	+0.5	30.4	30.5	30.6	FALSE	n/a
4	Arran Crescent	NW	4 Arran Crescent x R1	4 Arran Crescent x R1, (NW)	1	43.1	43.3	43.3	43.5	+0.2	+0.2	+0.4	32.5	32.7	32.7	FALSE	n/a
4	Arran Crescent	NE	4 Arran Crescent x R1	4 Arran Crescent x R1, (NE)	0	44.2	44.3	43.8	43.9	-0.4	+0.1	-0.3	33.5	33.6	33.2	FALSE	n/a
4	Arran Crescent	NE	4 Arran Crescent x R1	4 Arran Crescent x R1, (NE)	1	45.6	45.8	45.4	45.5	-0.2	+0.2	-0.1	34.8	35.0	34.6	FALSE	n/a
4	Arran Crescent	SE	4 Arran Crescent x R1	4 Arran Crescent x R1, (SE)	0	42.8	43.0	42.9	43.0	+0.1	+0.2	+0.2	32.3	32.4	32.3	FALSE	n/a
4	Arran Crescent	SE	4 Arran Crescent x R1	4 Arran Crescent x R1, (SE)	1	44.7	44.9	44.8	45.0	+0.1	+0.2	+0.3	34.0	34.1	34.1	FALSE	n/a
4	Arran Crescent	SW	4 Arran Crescent x R1	4 Arran Crescent x R1, (SW)	0	39.7	39.9	39.9	40.0	+0.2	+0.2	+0.3	29.5	29.6	29.6	FALSE	n/a
4	Arran Crescent	SW	4 Arran Crescent x R1	4 Arran Crescent x R1, (SW)	1	41.8	42.0	41.9	42.1	+0.1	+0.2	+0.3	31.4	31.5	31.4	FALSE	n/a
24	Balfour Avenue	E	24 Balfour Avenue x R1	24 Balfour Avenue x R1, (E)	0	42.4	42.6	41.6	41.8	-0.8	+0.2	-0.6	31.9	32.1	31.2	FALSE	n/a
24	Balfour Avenue	E	24 Balfour Avenue x R1	24 Balfour Avenue x R1, (E)	1	43.7	43.9	42.9	43.1	-0.8	+0.2	-0.6	33.1	33.2	32.3	FALSE	n/a
24	Balfour Avenue	S	24 Balfour Avenue x R1	24 Balfour Avenue x R1, (S)	0	43.0	43.1	41.9	42.1	-1.1	+0.1	-0.9	32.4	32.5	31.4	FALSE	n/a
24	Balfour Avenue	S	24 Balfour Avenue x R1	24 Balfour Avenue x R1, (S)	1	44.2	44.4	43.2	43.4	-1.0	+0.2	-0.8	33.5	33.7	32.6	FALSE	n/a
24	Balfour Avenue	W	24 Balfour Avenue x R1	24 Balfour Avenue x R1, (W)	0	39.9	40.1	39.4	39.6	-0.5	+0.2	-0.3	29.6	29.8	29.2	FALSE	n/a
24	Balfour Avenue	W	24 Balfour Avenue x R1	24 Balfour Avenue x R1, (W)	1	41.7	41.9	41.3	41.5	-0.4	+0.2	-0.2	31.3	31.4	30.9	FALSE	n/a
25	Balfour Avenue	W	25 Balfour Avenue x R1	25 Balfour Avenue x R1, (W)	0	40.5	40.7	40.1	40.3	-0.4	+0.2	-0.2	30.2	30.4	29.8	FALSE	n/a
25	Balfour Avenue	W	25 Balfour Avenue x R1	25 Balfour Avenue x R1, (W)	1	41.9	42.1	41.5	41.7	-0.4	+0.2	-0.2	31.4	31.6	31.1	FALSE	n/a
25	Balfour Avenue	N	25 Balfour Avenue x R1	25 Balfour Avenue x R1, (N)	0	37.6	37.8	37.7	37.9	+0.1	+0.2	+0.3	27.6	27.8	27.7	FALSE	n/a
25	Balfour Avenue	N	25 Balfour Avenue x R1	25 Balfour Avenue x R1, (N)	1	40.1	40.3	40.3	40.5	+0.2	+0.2	+0.4	29.8	30.0	30.0	FALSE	n/a
25	Balfour Avenue	E	25 Balfour Avenue x R1	25 Balfour Avenue x R1, (E)	0	45.4	45.6	45.1	45.2	-0.3	+0.2	-0.2	34.6	34.8	34.3	FALSE	n/a
25	Balfour Avenue	E	25 Balfour Avenue x R1	25 Balfour Avenue x R1, (E)	1	46.2	46.4	45.9	46.0	-0.3	+0.2	-0.2	35.3	35.5	35.0	FALSE	n/a
26	Balfour Avenue	SW	26 Balfour Avenue x R1	26 Balfour Avenue x R1, (SW)	0	42.0	42.1	40.8	41.0	-1.2	+0.1	-1.0	31.5	31.6	30.5	FALSE	n/a
26	Balfour Avenue	SW	26 Balfour Avenue x R1	26 Balfour Avenue x R1, (SW)	1	44.0	44.2	42.9	43.1	-1.1	+0.2	-0.9	33.3	33.5	32.3	FALSE	n/a
26	Balfour Avenue	NW	26 Balfour Avenue x R1	26 Balfour Avenue x R1, (NW)	0	40.1	40.3	39.8	40.0	-0.3	+0.2	-0.1	29.8	30.0	29.6	FALSE	n/a
26	Balfour Avenue	NW	26 Balfour Avenue x R1	26 Balfour Avenue x R1, (NW)	1	42.3	42.5	41.9	42.1	-0.4	+0.2	-0.2	31.8	32.0	31.4	FALSE	n/a
26	Balfour Avenue	NE	26 Balfour Avenue x R1	26 Balfour Avenue x R1, (NE)	0	45.5	45.7	43.0	43.2	-2.5	+0.2	-2.3	34.7	34.9	32.4	FALSE	n/a
26	Balfour Avenue	NE	26 Balfour Avenue x R1	26 Balfour Avenue x R1, (NE)	1	47.1	47.3	44.3	44.5	-2.8	+0.2	-2.6	36.1	36.3	33.6	FALSE	n/a
27	Balfour Avenue	E	27 Balfour Avenue x R1	27 Balfour Avenue x R1, (E)	0	45.0	45.2	44.6	44.8	-0.4	+0.2	-0.2	34.2	34.4	33.9	FALSE	n/a
27	Balfour Avenue	E	27 Balfour Avenue x R1	27 Balfour Avenue x R1, (E)	1	46.0	46.2	45.5	45.6	-0.5	+0.2	-0.4	35.1	35.3	34.7	FALSE	n/a
27	Balfour Avenue	S	27 Balfour Avenue x R1	27 Balfour Avenue x R1, (S)	0	37.5	37.7	37.4	37.7	-0.1	+0.2	+0.2	27.5	27.7	27.4	FALSE	n/a
27	Balfour Avenue	S	27 Balfour Avenue

Building No	Street	Façade	Address	Receptor	Floor	dB LA10,18h				Short-term	Long term		dB Lnight,outside			Long-term (night)	
											DM comparison	DS comparison				DM comparison	DS comparison
						DMby	DMfy	DSby	DSfy	DSby-DMby	DMfy-DMby	DSfy-DMby	DMby	DMfy	DSfy	DMfy-DMby	DSfy-DMby
29	Balfour Avenue	W	29 Balfour Avenue x R1	29 Balfour Avenue x R1, (W)	0	41.0	41.1	40.4	40.6	-0.6	+0.1	-0.4	30.6	30.7	30.1	FALSE	n/a
29	Balfour Avenue	W	29 Balfour Avenue x R1	29 Balfour Avenue x R1, (W)	1	42.4	42.5	41.8	42.0	-0.6	+0.1	-0.4	31.9	32.0	31.4	FALSE	n/a
29	Balfour Avenue	N	29 Balfour Avenue x R1	29 Balfour Avenue x R1, (N)	0	37.5	37.7	37.4	37.6	-0.1	+0.2	+0.1	27.5	27.7	27.4	FALSE	n/a
29	Balfour Avenue	N	29 Balfour Avenue x R1	29 Balfour Avenue x R1, (N)	1	39.9	40.1	39.9	40.1	0.0	+0.2	+0.2	29.6	29.8	29.6	FALSE	n/a
29	Balfour Avenue	E	29 Balfour Avenue x R1	29 Balfour Avenue x R1, (E)	0	44.4	44.6	43.8	44.0	-0.6	+0.2	-0.4	33.7	33.9	33.2	FALSE	n/a
29	Balfour Avenue	E	29 Balfour Avenue x R1	29 Balfour Avenue x R1, (E)	1	45.7	45.9	44.9	45.1	-0.8	+0.2	-0.6	34.9	35.0	34.1	FALSE	n/a
30	Balfour Avenue	SW	30 Balfour Avenue x R1	30 Balfour Avenue x R1, (SW)	0	44.3	44.5	42.6	42.8	-1.7	+0.2	-1.5	33.6	33.8	32.1	FALSE	n/a
30	Balfour Avenue	SW	30 Balfour Avenue x R1	30 Balfour Avenue x R1, (SW)	1	46.0	46.2	44.3	44.5	-1.7	+0.2	-1.5	35.1	35.3	33.6	FALSE	n/a
30	Balfour Avenue	NW	30 Balfour Avenue x R1	30 Balfour Avenue x R1, (NW)	0	40.5	40.7	40.0	40.2	-0.5	+0.2	-0.3	30.2	30.4	29.7	FALSE	n/a
30	Balfour Avenue	NW	30 Balfour Avenue x R1	30 Balfour Avenue x R1, (NW)	1	42.7	42.9	42.2	42.4	-0.5	+0.2	-0.3	32.2	32.3	31.7	FALSE	n/a
30	Balfour Avenue	NE	30 Balfour Avenue x R1	30 Balfour Avenue x R1, (NE)	0	46.9	47.1	44.0	44.2	-2.9	+0.2	-2.7	35.9	36.1	33.3	FALSE	n/a
30	Balfour Avenue	NE	30 Balfour Avenue x R1	30 Balfour Avenue x R1, (NE)	1	48.8	49.0	45.2	45.4	-3.6	+0.2	-3.4	37.7	37.8	34.4	FALSE	n/a
31	Balfour Avenue	E	31 Balfour Avenue x R1	31 Balfour Avenue x R1, (E)	0	43.8	44.0	42.9	43.1	-0.9	+0.2	-0.7	33.2	33.3	32.3	FALSE	n/a
31	Balfour Avenue	E	31 Balfour Avenue x R1	31 Balfour Avenue x R1, (E)	1	45.3	45.5	44.2	44.4	-1.1	+0.2	-0.9	34.5	34.7	33.5	FALSE	n/a
31	Balfour Avenue	S	31 Balfour Avenue x R1	31 Balfour Avenue x R1, (S)	0	38.5	38.6	38.3	38.5	-0.2	+0.1	0.0	28.4	28.5	28.2	FALSE	n/a
31	Balfour Avenue	S	31 Balfour Avenue x R1	31 Balfour Avenue x R1, (S)	1	40.9	41.1	40.9	41.1	0.0	+0.2	+0.2	30.5	30.7	30.5	FALSE	n/a
31	Balfour Avenue	W	31 Balfour Avenue x R1	31 Balfour Avenue x R1, (W)	0	41.1	41.3	40.5	40.6	-0.6	+0.2	-0.5	30.7	30.9	30.2	FALSE	n/a
31	Balfour Avenue	W	31 Balfour Avenue x R1	31 Balfour Avenue x R1, (W)	1	42.6	42.8	42.0	42.2	-0.6	+0.2	-0.4	32.1	32.3	31.5	FALSE	n/a
32	Balfour Avenue	NE	32 Balfour Avenue x R1	32 Balfour Avenue x R1, (NE)	0	47.2	47.4	44.3	44.5	-2.9	+0.2	-2.7	36.2	36.4	33.6	FALSE	n/a
32	Balfour Avenue	NE	32 Balfour Avenue x R1	32 Balfour Avenue x R1, (NE)	1	49.2	49.4	45.5	45.7	-3.7	+0.2	-3.5	38.0	38.2	34.7	FALSE	n/a
32	Balfour Avenue	SE	32 Balfour Avenue x R1	32 Balfour Avenue x R1, (SE)	0	44.4	44.6	43.2	43.4	-1.2	+0.2	-1.0	33.7	33.9	32.6	FALSE	n/a
32	Balfour Avenue	SE	32 Balfour Avenue x R1	32 Balfour Avenue x R1, (SE)	1	46.7	46.9	45.1	45.3	-1.6	+0.2	-1.4	35.8	35.9	34.3	FALSE	n/a
32	Balfour Avenue	SW	32 Balfour Avenue x R1	32 Balfour Avenue x R1, (SW)	0	44.5	44.7	42.8	42.9	-1.7	+0.2	-1.6	33.8	34.0	32.3	FALSE	n/a
32	Balfour Avenue	SW	32 Balfour Avenue x R1	32 Balfour Avenue x R1, (SW)	1	46.2	46.4	44.5	44.7	-1.7	+0.2	-1.5	35.3	35.5	33.8	FALSE	n/a
33	Balfour Avenue	W	33 Balfour Avenue x R1	33 Balfour Avenue x R1, (W)	0	41.1	41.2	40.3	40.5	-0.8	+0.1	-0.6	30.7	30.8	30.0	FALSE	n/a
33	Balfour Avenue	W	33 Balfour Avenue x R1	33 Balfour Avenue x R1, (W)	1	42.6	42.8	41.9	42.1	-0.7	+0.2	-0.5	32.1	32.3	31.4	FALSE	n/a
33	Balfour Avenue	N	33 Balfour Avenue x R1	33 Balfour Avenue x R1, (N)	0	38.1	38.2	38.0	38.2	-0.1	+0.1	+0.1	28.0	28.1	27.9	FALSE	n/a
33	Balfour Avenue	N	33 Balfour Avenue x R1	33 Balfour Avenue x R1, (N)	1	40.5	40.6	40.4	40.6	-0.1	+0.1	+0.1	30.2	30.3	30.1	FALSE	n/a
33	Balfour Avenue	E	33 Balfour Avenue x R1	33 Balfour Avenue x R1, (E)	0	43.7	43.8	42.6	42.8	-1.1	+0.1	-0.9	33.1	33.2	32.1	FALSE	n/a
33	Balfour Avenue	E	33 Balfour Avenue x R1	33 Balfour Avenue x R1, (E)	1	45.1	45.3	43.8	44.0	-1.3	+0.2	-1.1	34.3	34.5	33.2	FALSE	n/a
34	Balfour Avenue	SW	34 Balfour Avenue x R1	34 Balfour Avenue x R1, (SW)	0	44.5	44.7	42.8	43.0	-1.7	+0.2	-1.5	33.8	34.0	32.3	FALSE	n/a
34	Balfour Avenue	SW	34 Balfour Avenue x R1	34 Balfour Avenue x R1, (SW)	1	46.3	46.5	44.7	44.8	-1.6	+0.2	-1.5	35.4	35.6	34.0	FALSE	n/a
34	Balfour Avenue	NW	34 Balfour Avenue x R1	34 Balfour Avenue x R1, (NW)	0	41.0	41.2	40.4	40.6	-0.6	+0.2	-0.4	30.6	30.8	30.1	FALSE	n/a
34	Balfour Avenue	NW	34 Balfour Avenue x R1	34 Balfour Avenue x R1, (NW)	1	43.2	43.4	42.5	42.7	-0.7	+0.2	-0.5	32.6	32.8	32.0	FALSE	n/a
34	Balfour Avenue	NE	34 Balfour Avenue x R1	34 Balfour Avenue x R1, (NE)	0	47.9	48.1	44.7	45.0	-3.2	+0.2	-2.9	36.8	37.0	34.0	FALSE	n/a
34	Balfour Avenue	NE	34 Balfour Avenue x R1	34 Balfour Avenue x R1, (NE)	1	50.1	50.3	46.0	46.2	-4.1	+0.2	-3.9	38.8	39.0	35.1	FALSE	n/a
35	Balfour Avenue	E	35 Balfour Avenue x R1	35 Balfour Avenue x R1, (E)	0	43.5	43.7	42.5	42.7	-1.0	+0.2	-0.8	32.9	33.1	32.0	FALSE	n/a
35	Balfour Avenue	E	35 Balfour Avenue x R1	35 Balfour Avenue x R1, (E)	1	45.0	45.1	43.6	43.8	-1.4	+0.1	-1.2	34.2	34.3	33.0	FALSE	n/a
35	Balfour Avenue	S	35 Balfour Avenue x R1	35 Balfour Avenue x R1, (S)	0	39.1	39.3	38.9	39.1	-0.2	+0.2	0.0	28.9	29.1	28.7	FALSE	n/a
35	Balfour Avenue	S	35 Balfour Avenue x R1	35 Balfour Avenue x R1, (S)	1	41.4	41.6	41.2	41.4	-0.2	+0.2	0.0	31.0	31.2	30.8	FALSE	n/a
35	Balfour Avenue	W	35 Balfour Avenue x R1	35 Balfour Avenue x R1, (W)	0	41.1	41.2	40.2	40.4	-0.9	+0.1	-0.7	30.7	30.8	29.9	FALSE	n/a
35	Balfour Avenue	W	35 Balfour Avenue x R1	35 Balfour Avenue x R1, (W)	1	42.6	42.7	41.7	41.9	-0.9	+0.1	-0.7	32.1	32.2	31.3	FALSE	n/a
36	Balfour Avenue	NE	36 Balfour Avenue x R1	36 Balfour Avenue x R1, (NE)	0	48.3	48.5	44.8	45.0	-3.5	+0.2	-3.3	37.2	37.4	34.1	FALSE	n/a
36	Balfour Avenue	NE	36 Balfour Avenue x R1	36 Balfour Avenue x R1, (NE)	1	50.3	50.5	46.1	46.3	-4.2	+0.2	-4.0	39.0	39.2	35.2	FALSE	n/a
36	Balfour Avenue	SE	36 Balfour Avenue x R1	36 Balfour Avenue x R1, (SE)	0	47.2	47.4	44.3	44.5	-2.9	+0.2	-2.7	36.2	36.4	33.6	FALSE	n/a
36	Balfour Avenue	SE	36 Balfour Avenue x R1	36 Balfour Avenue x R1, (SE)	1	49.3	49.5	45.8	46.0	-3.5	+0.2	-3.3	38.1	38.3	35.0	FALSE	n/a
36	Balfour Avenue	SW	36 Balfour Avenue x R1	36 Balfour Avenue x R1, (SW)	0	44.0	44.2	42.6	42.8	-1.4	+0.2	-1.2	33.3	33.5	32.1	FALSE	n/a
36	Balfour Avenue	SW	36 Balfour Avenue x R1	36 Balfour Avenue x R1, (SW)	1	46.1	46.3	44.7	44.9	-1.4	+0.2	-1.2	35.2	35.4	34.0	FALSE	n/a
37	Balfour Avenue	W	37 Balfour Avenue x R1	37 Balfour Avenue x R1, (W)	0	41.9	42.0	40.8	41.0	-1.1	+0.1	-0.9	31.4	31.5	30.5	FALSE	n/a
37	Balfour Avenue	W	37 Balfour Avenue x R1	37 Balfour Avenue x R1, (W)	1	43.4	43.6	42.4	42.6	-1.0	+0.2	-0.8	32.8	33.0	31.9	FALSE	n/a
37	Balfour Avenue	N	37 Balfour Avenue x R1	37 Balfour Avenue x R1, (N)	0	37.8	38.0	37.6	37.8	-0.2	+0.2	0.0	27.8	27.9	27.6	FALSE	n/a
37	Balfour Avenue	N	37 Balfour Avenue x R1	37 Balfour Avenue x R1, (N)	1	40.2	40.4	40.1	40.3	-0.1	+0.2	+0.1	29.9	30.1	29.8	FALSE	n/a
37	Balfour Avenue	E	37 Balfour Avenue x R1	37 Balfour Avenue x R1, (E)	0	43.3	43.4	42.2	42.4	-1.1	+0.1	-0.9	32.7	32.8	31.7	FALSE	n/a
37	Balfour Avenue	E	37 Balfour Avenue x R1	37 Balfour Avenue x R1, (E)	1	44.8	45.0	43.4	43.6	-1.4	+0.2	-1.2	34.1	34.2	32.8	FALSE	n/a
38	Balfour Avenue	SW	38 Balfour Avenue x R1	38 Balfour Avenue x R1, (SW)	0	42.5	42.7	41.3	41.5	-1.2	+0.2	-1.0	32.0	32.2	30.9	FALSE	n/a
38	Balfour Avenue	SW	38 Balfour Avenue x R1	38 Balfour Avenue x R1, (SW)	1	45.4	45.6	44.1	44.3	-1.3	+0.2	-1.1	34.6	34.8	33.4	FALSE	n/a
38	Balfour Avenue	SE	38 Balfour Avenue x R1	38 Balfour Avenue x R1, (SE)	0	42.2	42.4	41.1	41.3	-1.1	+0.2	-0.9	31.7	31.9	30.7	FALSE	n/a
38	Balfour Avenue	SE	38 Balfour Avenue x R1	38 Balfour Avenue x R1, (SE)	1	45.0	45.2	43.9	44.1	-1.1	+0.2	-0.9	34.2	34.4	33.2	FALSE	n/a
38	Balfour Avenue	SW	38 Balfour Avenue x R1	38 Balfour Avenue x R1, (SW)	0	46.7	46.8	43.9	44.1	-2.8	+0.1	-2.6	35.8	35.9	33.2	FALSE	n/a
38	Balfour Avenue	SW	38 Balfour Avenue x R1	38 Balfour Avenue x R1, (SW)	1	48.5	48.7	45.7	45.9	-2.8	+0.2	-2.6	37.4	37.6	34.9	FALSE	n/a
38	Balfour Avenue	NW	38 Balfour Avenue x R1	38 Balfour Avenue x R1, (NW)	0	41.5	41.7	40.7	40.9	-0.8	+0.2	-0.6	31.1	31.3	30.4	FALSE	n/a
38	Balfour Avenue	NW	38 Balfour Avenue x R1	38 Balfour Avenue x R1, (NW)	1	43.7	43.9	42.9	43.1	-0.8	+0.2	-0.6	33.1	33.2	32.3	FALSE	n/a
38	Balfour Avenue	NE	38 Balfour Avenue x R1	38 Balfour Avenue x R1, (NE)	0	47.2	47.4	43.9	44.2	-3.3	+0.2	-3.0	36.2	36.4	33.2	FALSE	n/a
38	Balfour Avenue	NE	38 Balfour Avenue x R1	38 Balfour Avenue x R1, (NE)	1	49.2	49.4	45.3	45.5	-3.9	+0.2	-3.7	38.0	38.2	34.5	FALSE	n/a
38	Balfour Avenue	NW	38 Balfour Avenue x R1	38 Balfour Avenue x R1, (NW)	0	47.3	47.5	44.1	44.3	-3.2	+0.2	-3.0	36.3	36.5	33.4	FALSE	n/a
38	Balfour Avenue	NW	38 Balfour Avenue x R1	38 Balfour Avenue x R1, (NW)	1	49.4	49.6	45.4	45.7	-4.0	+0.2	-3.7	38.2	38.4	34.6	FALSE	n/a
38	Balfour Avenue	NE	38 Balfour Avenue x R1	38 Balfour Avenue x R1, (NE)	0	48.5	48.7	44.6	44.8	-3.9	+0.2	-3.7	37.4	37.6	33.9	FALSE	n/a
38	Balfour Avenue	NE	38 Balfour Avenue x R1	38 Balfour Avenue x R1, (NE)	1	50.5	50.7	46.0	46.2	-4.5	+0.2	-4.3	39.2	39.4	35.1	FALSE	n/a
39	Balfour Avenue	E	39 Balfour Avenue x R1	39 Balfour Avenue x R1, (E)	0	43.3	43.5	42.2	42.4	-1.1	+0.2	-0.9	32.7	32.9	31.7	FALSE	n/a
39	Balfour Avenue	E	39 Balfour Avenue x R1	39 Balfour Avenue x R1, (E)	1	44.9	45.1	43.4	43.6	-1.5	+0.2	-1.3	34.1	34.3	32.8	FALSE	n/a
39	Balfour Avenue	S	39 Balfour Avenue x R1	39 Balfour Avenue x R1, (S)	0	40.5	40.7	40.3	40.5	-0.2	+0.2	0.0	30.2	30.4	30.0	FALSE	n/a
39	Balfour Avenue	S	39 Balfour Avenue x R1	39 Balfour Avenue x R1, (S)	1	42.7	42.9	42.5	42.7	-0.2	+0.2	0.0	32.2	32.3	32.0	FALSE	n/a
39	Balfour Avenue	W	39 Balfour Avenue x R1	39 Balfour Avenue x R1, (W)	0	42.2	42.4	41.0	41.2	-1.2	+0.2	-1.0	31.7	31.9	30.6	FALSE	n/a
39	Balfour Avenue	W	39 Balfour Avenue x R1	39 Balfour Avenue x R1, (W)	1	43.7	43.8	42.6	42.7	-1.1	+0.1	-1.0	33.1	33.2	32.1	FALSE	n/a
40	Balfour Avenue	NE	40 Balfour Avenue x R1	40 Balfour Avenue x R1, (NE)	0	48.4	48.6	44.4	44.6	-4.0	+0.2	-3.8	37.3	37.5	33.7	FALSE	n/a
40	Balfour Avenue	NE	40 Balfour Avenue x R1	40 Balfour Avenue x R1, (NE)	1	50.4	50.6	45.8	46.1	-4.6	+0.2	-4.3	39.1	39.3	35.0	FALSE	n/a
40	Balfour Avenue	SE	40 Balfour Avenue x R1	40 Balfour Avenue x R1, (SE)	0	44.3	44.5	42.6	42.8	-1.7	+0.2	-1.5	33.6	33.8	32.1	FALSE	n/a
40	Balfour Avenue	SE	40 Balfour Avenue x R1	40 Balfour Avenue x R1, (SE)	1	46.6	46.8	44.9	45.1	-1.7	+0.2	-1.5	35.7	35.9	34.1	FALSE	n/a
40	Balfour Avenue	SW	40 Balfour Avenue x R1	40 Balfour Avenue x R1, (SW)	0	45.9	46.1	43.4	43.6	-2.5	+0.2	-2.3	35.0	35.2	32.8	FALSE	n/a
40	Balfour Avenue	SW	40 Balfour Avenue x R1	40 Balfour Avenue x R1, (SW)	1	47.7	47.9	45.2	45.4	-2.5	+0.2	-2.3	36.7	36.8	34.4	FALSE	n/a
41	Balfour Avenue	SW	41 Balfour Avenue x R1	41 Balfour Avenue x R1, (SW)	0	43.2	43.4	41.6	41.8	-1.6	+0.2	-1.4	32.6	32.8	31.2	FALSE	n/a
41	Balfour Avenue	SW	41 Balfour Avenue x R1	41 Balfour Avenue x R1, (SW)	1	44.7	44.9	43.2	43.3	-1.5	+0.2	-1.4	34.0	34.1	32.6	FALSE	n/a
41	Balfour Avenue	NW	41 Balfour Avenue x R1	41 Balfour Avenue x R1, (NW)	0	38.6	38.8	38.4	38.6	-0.2	+0.2	0.0	28.5	28.7	28.3	FALSE	n/a
41	Balfour Avenue	NW	41 Balfour Avenue x R1	41 Balfour Avenue x R1, (NW)	1	40.9	41.1	40.7	40.9	-0.2	+0.2	0.0	30.5	30.7	30.4	FALSE	n/a
41	Balfour Avenue	NE	41 Balfour Avenue x R1	41 Balfour Avenue x R1, (NE)	0	43.2	43.4	42.0	42.2	-1.2	+0.2	-1.0	32.6	32.8	31.5	FALSE	n/a
41	Balfour Avenue	NE	41 Balfour Avenue x R1	41 Balfour Avenue x R1, (NE)	1	44.8	45.0	43.3	43.5	-1.5	+0.2	-1.3	34.1	34.2	32.7	FALSE	n/a
42	Balfour Avenue	SW	42 Balfour Avenue x R1	42 Balfour Avenue x R1, (SW)	0	47.9	48.1	44.6	44.8	-3.3	+0.2	-3.1	36.8	37.0	33.9	FALSE	n/a
42	Balfour Avenue	SW	42 Balfour Avenue x R1	42 Balfour Avenue x R1, (SW)	1	49.8	50.0	46.4	46.6	-3.4	+0.2	-3.2	38.6	38.7	35.5	FALSE	n/a
42	Balfour Avenue	SW	42 Balfour Avenue x R1	42 Balfour Avenue x R1, (SW)	0	47.2	47.4	43.7	43.9	-3.5	+0.2	-3.3	36.2	36.4	33.1	FALSE	n/a
42	Balfour Avenue	SW	42 Balfour Avenue x R1	42 Balfour Avenue x R1, (SW)	1	49.0	49.2	45.7	45.9	-3.3	+0.2	-3.1	37.8	38.0	34.9	FALSE	n/a
42	Balfour Avenue	NW	42 Balfour Avenue x R1	42 Balfour Avenue x R1, (NW)	0	42.0	42.1	41.0	41.2	-1.0	+0.1	-0.8	31.5	31.6	30.6	FALSE	n/a
42	Balfour Avenue	NW	42 Balfour Avenue x R1	42 Balfour Avenue x R1, (NW)	1	44.3	44.4	43.2	43.4	-1.1	+0.1	-0.9	33.6	33.7	32.6	FALSE	n/a
42	Balfour Avenue	NE	42 Balfour Avenue x R1	42 Balfour Avenue x R1, (NE)	0	49.7	49.9	44.9	45.1	-4.8	+0.2	-4.6	38.5	38.6	34.1	FALSE	n/a
42	Balfour Avenue	NE	42 Balfour Avenue x R1	42 Balfour Avenue x R1, (NE)	1	51.6	51.8	46.4	46.6	-5.2	+0.2	-5.0	40.2	40.4	35.5	FALSE	n/a
43	Balfour Avenue	NE	43 Balfour Avenue x R1	43 Balfour Avenue x R1, (NE)	0	43.7	43.9	42.2	42.4	-1.5	+0.2	-1.3	33.1	33.2	31.7	FALSE	n/a
43	Balfour Avenue	NE	43 Balfour Avenue x R1	43 Balfour Avenue x R1, (NE)	1	45.2	45.4	43.3	43.5	-1.9	+0.2	-1.7	34.4	34.6	32.7	FALSE	n/a
43	Balfour Avenue	SE	43 Balfour Avenue x R1	43 Balfour Avenue x R1, (SE)	0	37.5	37.7	37.0	37.2	-0.5	+0.2	-0.3	27.5	27.7	27.0	FALSE	n/a
43	Balfour Avenue	SE	43 Balfour Avenue x R1	43 Balfour Avenue x R1, (SE)	1	40.1	40.3	39.6	39.8	-0.5	+0.2	-0.3	29.8	30.0	29.4	FALSE	n/a
43	Balfour Avenue	NE	43 Balfour Avenue x R1	43 Balfour Avenue x R1, (NE)	0	37.5	37.7	37.0	37.2	-0.5	+0.2	-0.3	27.5	27.7	27.0	FALSE	n/a
43	Balfour Avenue	NE	43 Balfour Avenue x R1	43 Balfour Avenue x R1, (NE)	1	40.2	40.4	39.7	39.9	-0.5	+0.2	-0.3	29.9	30.1	29.5	FALSE	n/a
43	Balfour Avenue	SE	43 Balfour Avenue x R1	43 Balfour Avenue x R1, (SE)	0	45.9	46.1	44.6	44.7	-1.3	+0.2	-1.2	35.0	35.2	33.9	FALSE	n/a
43	Balfour Avenue	SE	43 Balfour Avenue x R1	43 Balfour Avenue x R1, (SE)	1	47.3	47.5	45.6	45.7	-1.7	+0.2	-1.6	36.3	36.5	34.8	FALSE	n/a
43	Balfour Avenue	SW	43 Balfour Avenue x R1	43 Balfour Avenue x R1, (SW)	0	45.9	46.1	44.5	44.7	-1.4	+0.2	-1.2	35.0	35.2	33.8	FALSE	n/a
43	Balfour Avenue	SW	43 Balfour Avenue x R1	43 Balfour Avenue x R1, (SW)	1	47.3	47.5	45.5	45.7	-1.8	+0.2	-1.6	36.3	36.5	34.7	FALSE	n/a
43	Balfour Avenue	SW	43 Balfour Avenue x R1	43 Balfour Avenue x R1, (SW)	0	44.7	44.8	42.5	42.7	-2.2	+0.1	-2.0	34.0	34.1	32.0	FALSE	n/a
43	Balfour Avenue	SW	43 Balfour Avenue x R1	43 Balfour Avenue x R1, (SW)	1	46.1	46.3	43.8	44.0	-2.3	+0.2	-2.1	35.2	35.4	33.2	FALSE	n/a
44	Balfour Avenue	NE	44 Balfour Avenue x R1	44 Balfour Avenue x R1, (NE)	0	49.8	50.0	45.0	45.2	-4.8	+0.2	-4.6	38.6	38.7	34.2	FALSE	n/a
44	Balfour Avenue	NE	44 Balfour Avenue x R1	44 Balfour Avenue x R1, (NE)	1	51.7	51.9	46.5	46.7	-5.2	+0.2	-5.0	40.3	40.4	35.6	FALSE	n/a
44	Balfour Avenue	SE	44 Balfour Avenue x R1	44 Balfour Avenue x R1, (SE)	0	50.1	50.3	45.9	46.1	-4.2	+0.2	-4.0	38.8	39.0	35.0	FALSE	n/a
44	Balfour Avenue	SE	44 Balfour Avenue x R1	44 Balfour Avenue x R1, (SE)	1	51.8	51.9	47.5	47.7	-4.3	+0.1	-4.1	40.4	40.4	36.5	FALSE	n/a
44	Balfour Avenue	SW	44 Balfour Avenue x R1	44 Balfour Avenue x R1, (SW)	0	49.4	49.6	45.4	45.6	-4.0	+0.2	-3.8	38.2	38.4	34.6	FALSE	n/a
44	Balfour Avenue	SW	44 Balfour Avenue x R1	44 Balfour Avenue x R1, (SW)	1	51.3	51.5	47.0	47.2	-4.3	+0.2	-4.1	39.9	40.1	36.0	FALSE	n/a
44	Balfour Avenue	SW	44 Balfour Avenue x R1	44 Balfour Avenue x R1, (SW)	0	49.0	49.2	45.4	45.6	-3.6	+0.2	-3.4	37.8	38.0	34.6	FALSE	n/a
44	Balfour Avenue	SW	44 Balfour Avenue x R1	44 Balfour Avenue x R1, (SW)	1	51.0	51.2	47.1	47.3	-3.9	+0.2	-3.7	39.6	39.8	36.1	FALSE	n/a
46	Balfour Avenue	SW	46 Balfour Avenue x R1	46 Balfour Avenue x R1, (SW)	0	52.5	52.7	47.3	47.5	-5.2	+0.2	-5.0	41.0	41.2	36.3	FALSE	n/a
46	Balfour Avenue	SW	46 Balfour Avenue x R1	46 Balfour Avenue x R1, (SW)	1	54.2	54.4	48.9	49.0	-5.3	+0.2	-5.2	42.5	42.7	37.7	FALSE	n/a
46	Balfour Avenue	NW	46 Balfour Avenue x R1	46 Balfour Avenue x R1, (NW)	0	43.0	43.1	41.3	41.5	-1.7	+0.1	-1.5	32.4	32.5	30.9	FALSE	n/a
46	Balfour Avenue	NW	46 Balfour Avenue x R1	46 Balfour Avenue x R1, (NW)	1	45.3	45.5	43.5	43.7	-1.8	+0.2	-1.6	34.5	34.7	32.9	FALSE	n/a
46	Balfour Avenue	NW	46 Balfour Avenue x R1	46 Balfour Avenue x R1, (NW)	0	44.7	44.9	42.1	42.3	-2.6	+0.2	-2.4	34.0	34.1	31.6	FALSE	n/a
46	Balfour Avenue	NW	46 Balfour Avenue x R1	46 Balfour Avenue x R1, (NW)	1	47.1	47.2	44.5	44.7	-2.6	+0.1	-2.4	36.1	36.2	33.8	FALSE	n/a
46	Balfour Avenue	NE	46 Balfour Avenue x R1	46 Balfour Avenue x R1, (NE)	0	56.7	56.9	49.2	49.5	-7.5	+0.2	-7.2	44.8	44.9	38.0	FALSE	n/a
46	Balfour Avenue	NE	46 Balfour Avenue x R1	46 Balfour Avenue x R1, (NE)	1	59.0	59.2	50.6	50.8	-8.4	+0.2	-8.2	46.8	47.0	39.3	FALSE	n/a
46	Balfour Avenue	SE	46 Balfour Avenue x R1	46 Balfour Avenue x R1, (SE)	0	59.1	59.3	51.4	51.6	-7.7	+0.2	-7.5	46.9	47.1	40.0	FALSE	n/a
46	Balfour Avenue	SE	46 Balfour Avenue x R1	46 Balfour Avenue x R1, (SE)	1	61.4	61.6	52.8	53.0	-8.6	+0.2	-8.4	49.0	49.2	41.3	FALSE	n/a
46	Balfour Avenue	SW	46 Balfour Avenue x R1	46 Balfour Avenue x R1, (SW)	0	58.5	58.7	51.1	51.3	-7.4	+0.2	-

Building No	Street	Façade	Address	Receptor	Floor	dB LA10,18h				Short-term	Long term		dB Lnight,outside			Long-term (night)	
											DM comparison	DS comparison				DM comparison	DS comparison
						DMby	DMfy	DSby	DSfy	DSby-DMby	DMfy-DMby	DSfy-DMby	DMby	DMfy	DSfy	DMfy-DMby	DSfy-DMby
3	Barrington Garden	N	3 Barrington Gardens x R1	3 Barrington Gardens x R1, (N)	1	54.2	54.4	53.6	53.7	-0.6	+0.2	-0.5	42.5	42.7	42.0	FALSE	n/a
4	Barrington Garden	E	4 Barrington Gardens x R1	4 Barrington Gardens x R1, (E)	0	48.0	48.1	47.5	47.6	-0.5	+0.1	-0.4	36.9	37.0	36.5	FALSE	n/a
4	Barrington Garden	E	4 Barrington Gardens x R1	4 Barrington Gardens x R1, (E)	1	48.6	48.8	48.2	48.4	-0.4	+0.2	-0.2	37.5	37.7	37.1	FALSE	n/a
4	Barrington Garden	S	4 Barrington Gardens x R1	4 Barrington Gardens x R1, (S)	0	47.6	47.7	47.0	47.2	-0.6	+0.1	-0.4	36.6	36.7	36.0	FALSE	n/a
4	Barrington Garden	S	4 Barrington Gardens x R1	4 Barrington Gardens x R1, (S)	1	48.0	48.2	47.6	47.7	-0.4	+0.2	-0.3	36.9	37.1	36.6	FALSE	n/a
4	Barrington Garden	W	4 Barrington Gardens x R1	4 Barrington Gardens x R1, (W)	0	38.8	39.0	39.0	39.2	+0.2	+0.2	+0.4	28.7	28.8	28.8	FALSE	n/a
4	Barrington Garden	W	4 Barrington Gardens x R1	4 Barrington Gardens x R1, (W)	1	40.6	40.8	40.8	41.0	+0.2	+0.2	+0.4	30.3	30.5	30.5	FALSE	n/a
4	Barrington Garden	W	4 Barrington Gardens x R1	4 Barrington Gardens x R1, (W)	0	38.6	38.8	38.7	38.9	+0.1	+0.2	+0.3	28.5	28.7	28.6	FALSE	n/a
4	Barrington Garden	W	4 Barrington Gardens x R1	4 Barrington Gardens x R1, (W)	1	40.4	40.6	40.6	40.8	+0.2	+0.2	+0.4	30.1	30.3	30.3	FALSE	n/a
5	Barrington Garden	W	5 Barrington Gardens x R1	5 Barrington Gardens x R1, (W)	0	39.0	39.2	39.2	39.3	+0.2	+0.2	+0.3	28.8	29.0	29.0	FALSE	n/a
5	Barrington Garden	W	5 Barrington Gardens x R1	5 Barrington Gardens x R1, (W)	1	41.1	41.3	41.3	41.5	+0.2	+0.2	+0.4	30.7	30.9	30.9	FALSE	n/a
5	Barrington Garden	E	5 Barrington Gardens x R1	5 Barrington Gardens x R1, (E)	0	52.5	52.6	51.8	51.9	-0.7	+0.1	-0.6	41.0	41.1	40.4	FALSE	n/a
5	Barrington Garden	E	5 Barrington Gardens x R1	5 Barrington Gardens x R1, (E)	1	52.7	52.8	52.0	52.2	-0.7	+0.1	-0.5	41.2	41.3	40.5	FALSE	n/a
5	Barrington Garden	N	5 Barrington Gardens x R1	5 Barrington Gardens x R1, (N)	0	51.3	51.5	50.7	50.8	-0.6	+0.2	-0.5	39.9	40.1	39.4	FALSE	n/a
5	Barrington Garden	N	5 Barrington Gardens x R1	5 Barrington Gardens x R1, (N)	1	51.6	51.8	51.0	51.1	-0.6	+0.2	-0.5	40.2	40.4	39.6	FALSE	n/a
6	Barrington Garden	E	6 Barrington Gardens x R1	6 Barrington Gardens x R1, (E)	0	51.6	51.7	50.9	51.0	-0.7	+0.1	-0.6	40.2	40.3	39.5	FALSE	n/a
6	Barrington Garden	E	6 Barrington Gardens x R1	6 Barrington Gardens x R1, (E)	1	51.9	52.1	51.3	51.4	-0.6	+0.2	-0.5	40.4	40.6	39.9	FALSE	n/a
6	Barrington Garden	E	6 Barrington Gardens x R1	6 Barrington Gardens x R1, (E)	0	52.2	52.3	51.5	51.6	-0.7	+0.1	-0.6	40.7	40.8	40.1	FALSE	n/a
6	Barrington Garden	E	6 Barrington Gardens x R1	6 Barrington Gardens x R1, (E)	1	52.5	52.6	51.9	52.0	-0.6	+0.1	-0.5	41.0	41.1	40.4	FALSE	n/a
6	Barrington Garden	E	6 Barrington Gardens x R1	6 Barrington Gardens x R1, (E)	0	52.4	52.5	51.7	51.8	-0.7	+0.1	-0.6	40.9	41.0	40.3	FALSE	n/a
6	Barrington Garden	E	6 Barrington Gardens x R1	6 Barrington Gardens x R1, (E)	1	52.6	52.7	52.0	52.1	-0.6	+0.1	-0.5	41.1	41.2	40.5	FALSE	n/a
6	Barrington Garden	W	6 Barrington Gardens x R1	6 Barrington Gardens x R1, (W)	0	38.9	39.1	39.1	39.3	+0.2	+0.2	+0.4	28.7	28.9	28.9	FALSE	n/a
6	Barrington Garden	W	6 Barrington Gardens x R1	6 Barrington Gardens x R1, (W)	1	41.0	41.2	41.2	41.3	+0.2	+0.2	+0.3	30.6	30.8	30.8	FALSE	n/a
7	Barrington Garden	W	7 Barrington Gardens x R1	7 Barrington Gardens x R1, (W)	0	38.7	38.9	38.9	39.1	+0.2	+0.2	+0.4	28.6	28.7	28.7	FALSE	n/a
7	Barrington Garden	W	7 Barrington Gardens x R1	7 Barrington Gardens x R1, (W)	1	40.8	41.0	41.0	41.1	+0.2	+0.2	+0.3	30.5	30.6	30.6	FALSE	n/a
7	Barrington Garden	N	7 Barrington Gardens x R1	7 Barrington Gardens x R1, (N)	0	45.4	45.6	45.1	45.2	-0.3	+0.2	-0.2	34.6	34.8	34.3	FALSE	n/a
7	Barrington Garden	N	7 Barrington Gardens x R1	7 Barrington Gardens x R1, (N)	1	46.3	46.5	46.1	46.2	-0.2	+0.2	-0.1	35.4	35.6	35.2	FALSE	n/a
7	Barrington Garden	N	7 Barrington Gardens x R1	7 Barrington Gardens x R1, (N)	0	47.0	47.2	46.6	46.7	-0.4	+0.2	-0.3	36.0	36.2	35.7	FALSE	n/a
7	Barrington Garden	N	7 Barrington Gardens x R1	7 Barrington Gardens x R1, (N)	1	47.8	47.9	47.4	47.5	-0.4	+0.1	-0.3	36.8	36.8	36.4	FALSE	n/a
8	Barrington Garden	E	8 Barrington Gardens x R1	8 Barrington Gardens x R1, (E)	0	49.7	49.8	49.1	49.3	-0.6	+0.1	-0.4	38.5	38.6	37.9	FALSE	n/a
8	Barrington Garden	E	8 Barrington Gardens x R1	8 Barrington Gardens x R1, (E)	1	50.3	50.5	49.9	50.0	-0.4	+0.2	-0.3	39.0	39.2	38.6	FALSE	n/a
8	Barrington Garden	E	8 Barrington Gardens x R1	8 Barrington Gardens x R1, (E)	0	48.1	48.2	47.7	47.8	-0.4	+0.1	-0.3	37.0	37.1	36.7	FALSE	n/a
8	Barrington Garden	E	8 Barrington Gardens x R1	8 Barrington Gardens x R1, (E)	1	49.0	49.1	48.7	48.8	-0.3	+0.1	-0.2	37.8	37.9	37.6	FALSE	n/a
8	Barrington Garden	S	8 Barrington Gardens x R1	8 Barrington Gardens x R1, (S)	0	51.1	51.2	50.4	50.5	-0.7	+0.1	-0.6	39.7	39.8	39.1	FALSE	n/a
8	Barrington Garden	S	8 Barrington Gardens x R1	8 Barrington Gardens x R1, (S)	1	51.5	51.6	50.9	51.0	-0.6	+0.1	-0.5	40.1	40.2	39.5	FALSE	n/a
8	Barrington Garden	S	8 Barrington Gardens x R1	8 Barrington Gardens x R1, (S)	0	50.2	50.3	49.5	49.6	-0.7	+0.1	-0.6	38.9	39.0	38.3	FALSE	n/a
8	Barrington Garden	S	8 Barrington Gardens x R1	8 Barrington Gardens x R1, (S)	1	50.6	50.7	50.0	50.1	-0.6	+0.1	-0.5	39.3	39.4	38.7	FALSE	n/a
8	Barrington Garden	W	8 Barrington Gardens x R1	8 Barrington Gardens x R1, (W)	0	47.5	47.6	47.0	47.1	-0.5	+0.1	-0.4	36.5	36.6	36.0	FALSE	n/a
8	Barrington Garden	W	8 Barrington Gardens x R1	8 Barrington Gardens x R1, (W)	1	48.2	48.3	47.8	47.9	-0.4	+0.1	-0.3	37.1	37.2	36.8	FALSE	n/a
8	Barrington Garden	N	8 Barrington Gardens x R1	8 Barrington Gardens x R1, (N)	0	50.7	50.8	50.1	50.2	-0.6	+0.1	-0.5	39.4	39.5	38.8	FALSE	n/a
8	Barrington Garden	N	8 Barrington Gardens x R1	8 Barrington Gardens x R1, (N)	1	51.1	51.2	50.6	50.7	-0.5	+0.1	-0.4	39.7	39.8	39.3	FALSE	n/a
9	Barrington Garden	S	9 Barrington Gardens x R1	9 Barrington Gardens x R1, (S)	0	60.1	60.2	59.3	59.4	-0.8	+0.1	-0.7	47.8	47.9	47.1	FALSE	n/a
9	Barrington Garden	S	9 Barrington Gardens x R1	9 Barrington Gardens x R1, (S)	1	60.1	60.2	59.4	59.5	-0.7	+0.1	-0.6	47.8	47.9	47.2	FALSE	n/a
9	Barrington Garden	E	9 Barrington Gardens x R1	9 Barrington Gardens x R1, (E)	0	61.0	61.1	60.2	60.3	-0.8	+0.1	-0.7	48.6	48.7	47.9	FALSE	n/a
9	Barrington Garden	E	9 Barrington Gardens x R1	9 Barrington Gardens x R1, (E)	1	60.9	61.0	60.2	60.3	-0.7	+0.1	-0.6	48.5	48.6	47.9	FALSE	n/a
9	Barrington Garden	S	9 Barrington Gardens x R1	9 Barrington Gardens x R1, (S)	0	57.4	57.5	56.6	56.7	-0.8	+0.1	-0.7	45.4	45.5	44.7	FALSE	n/a
9	Barrington Garden	S	9 Barrington Gardens x R1	9 Barrington Gardens x R1, (S)	1	57.6	57.7	56.8	56.9	-0.8	+0.1	-0.7	45.6	45.7	44.9	FALSE	n/a
9	Barrington Garden	W	9 Barrington Gardens x R1	9 Barrington Gardens x R1, (W)	0	40.9	41.0	40.9	41.0	0.0	+0.1	+0.1	30.5	30.6	30.5	FALSE	n/a
9	Barrington Garden	W	9 Barrington Gardens x R1	9 Barrington Gardens x R1, (W)	1	44.0	44.2	44.0	44.2	0.0	+0.2	+0.2	33.3	33.5	33.3	FALSE	n/a
9	Barrington Garden	S	9 Barrington Gardens x R1	9 Barrington Gardens x R1, (S)	0	41.6	41.8	41.6	41.8	0.0	+0.2	+0.2	31.2	31.4	31.2	FALSE	n/a
9	Barrington Garden	S	9 Barrington Gardens x R1	9 Barrington Gardens x R1, (S)	1	44.6	44.8	44.7	44.8	+0.1	+0.2	+0.2	33.9	34.1	34.0	FALSE	n/a
9	Barrington Garden	W	9 Barrington Gardens x R1	9 Barrington Gardens x R1, (W)	0	40.2	40.4	40.2	40.4	0.0	+0.2	+0.2	29.9	30.1	29.9	FALSE	n/a
9	Barrington Garden	W	9 Barrington Gardens x R1	9 Barrington Gardens x R1, (W)	1	43.0	43.2	43.1	43.3	+0.1	+0.2	+0.3	32.4	32.6	32.5	FALSE	n/a
9	Barrington Garden	N	9 Barrington Gardens x R1	9 Barrington Gardens x R1, (N)	0	56.5	56.6	55.8	55.9	-0.7	+0.1	-0.6	44.6	44.7	44.0	FALSE	n/a
9	Barrington Garden	N	9 Barrington Gardens x R1	9 Barrington Gardens x R1, (N)	1	56.8	56.9	56.1	56.2	-0.7	+0.1	-0.6	44.9	44.9	44.2	FALSE	n/a
9	Barrington Garden	E	9 Barrington Gardens x R1	9 Barrington Gardens x R1, (E)	0	61.7	61.8	60.9	61.0	-0.8	+0.1	-0.7	49.3	49.4	48.5	FALSE	n/a
9	Barrington Garden	E	9 Barrington Gardens x R1	9 Barrington Gardens x R1, (E)	1	61.7	61.8	61.0	61.1	-0.7	+0.1	-0.6	49.3	49.4	48.6	FALSE	n/a
37	Barrmill Road	NW	37 Barrmill Road x R2	37 Barrmill Road x R2, (NW)	0	61.0	61.1	60.4	60.5	-0.6	+0.1	-0.5	48.6	48.7	48.1	FALSE	n/a
37	Barrmill Road	NW	37 Barrmill Road x R2	37 Barrmill Road x R2, (NW)	1	62.1	62.3	60.7	60.8	-1.4	+0.2	-1.3	49.6	49.8	48.4	FALSE	n/a
37	Barrmill Road	NE	37 Barrmill Road x R2	37 Barrmill Road x R2, (NE)	0	63.9	64.1	59.3	59.5	-4.6	+0.2	-4.4	51.2	51.4	47.1	FALSE	n/a
37	Barrmill Road	NE	37 Barrmill Road x R2	37 Barrmill Road x R2, (NE)	1	65.8	66.0	60.1	60.3	-5.7	+0.2	-5.5	53.0	53.1	47.8	FALSE	n/a
37	Barrmill Road	NE	37 Barrmill Road x R2	37 Barrmill Road x R2, (NE)	0	47.1	47.3	44.1	44.3	-3.0	+0.2	-2.8	36.1	36.3	33.4	FALSE	n/a
37	Barrmill Road	NE	37 Barrmill Road x R2	37 Barrmill Road x R2, (NE)	1	49.7	49.9	47.0	47.2	-2.7	+0.2	-2.5	38.5	38.6	36.0	FALSE	n/a
37	Barrmill Road	SW	37 Barrmill Road x R2	37 Barrmill Road x R2, (SW)	0	51.2	51.4	45.9	46.1	-5.3	+0.2	-5.1	39.8	40.0	35.0	FALSE	n/a
37	Barrmill Road	SW	37 Barrmill Road x R2	37 Barrmill Road x R2, (SW)	1	53.5	53.7	48.7	48.9	-4.8	+0.2	-4.6	41.9	42.1	37.6	FALSE	n/a
37	Barrmill Road	NE	37 Barrmill Road x R2	37 Barrmill Road x R2, (NE)	0	49.7	49.9	45.1	45.3	-4.6	+0.2	-4.4	38.5	38.6	34.3	FALSE	n/a
37	Barrmill Road	NE	37 Barrmill Road x R2	37 Barrmill Road x R2, (NE)	1	52.0	52.2	48.0	48.2	-4.0	+0.2	-3.8	40.5	40.7	36.9	FALSE	n/a
37	Barrmill Road	SE	37 Barrmill Road x R2	37 Barrmill Road x R2, (SE)	0	51.6	51.8	46.3	46.6	-5.3	+0.2	-5.0	40.2	40.4	35.4	FALSE	n/a
37	Barrmill Road	SE	37 Barrmill Road x R2	37 Barrmill Road x R2, (SE)	1	54.0	54.2	49.2	49.4	-4.8	+0.2	-4.6	42.3	42.5	38.0	FALSE	n/a
37	Barrmill Road	SW	37 Barrmill Road x R2	37 Barrmill Road x R2, (SW)	0	45.3	45.5	43.0	43.2	-2.3	+0.2	-2.1	34.5	34.7	32.4	FALSE	n/a
37	Barrmill Road	SW	37 Barrmill Road x R2	37 Barrmill Road x R2, (SW)	1	48.3	48.4	46.1	46.3	-2.2	+0.1	-2.0	37.2	37.3	35.2	FALSE	n/a
37	Barrmill Road	SE	37 Barrmill Road x R2	37 Barrmill Road x R2, (SE)	0	45.4	45.6	43.2	43.4	-2.2	+0.2	-2.0	34.6	34.8	32.6	FALSE	n/a
37	Barrmill Road	SE	37 Barrmill Road x R2	37 Barrmill Road x R2, (SE)	1	48.3	48.5	46.2	46.4	-2.1	+0.2	-1.9	37.2	37.4	35.3	FALSE	n/a
37	Barrmill Road	SW	37 Barrmill Road x R2	37 Barrmill Road x R2, (SW)	0	57.6	57.7	55.9	56.1	-1.7	+0.1	-1.5	45.6	45.7	44.0	FALSE	n/a
37	Barrmill Road	SW	37 Barrmill Road x R2	37 Barrmill Road x R2, (SW)	1	59.0	59.1	56.6	56.7	-2.4	+0.1	-2.3	46.8	46.9	44.7	FALSE	n/a
37	Barrmill Road	NW	37 Barrmill Road x R2	37 Barrmill Road x R2, (NW)	0	58.1	58.3	58.5	58.6	+0.4	+0.2	+0.5	46.0	46.2	46.4	FALSE	n/a
37	Barrmill Road	NW	37 Barrmill Road x R2	37 Barrmill Road x R2, (NW)	1	58.9	59.0	58.8	58.9	-0.1	+0.1	0.0	46.7	46.8	46.7	FALSE	n/a
37	Barrmill Road	NW	37 Barrmill Road x R2	37 Barrmill Road x R2, (NW)	0	58.4	58.6	59.0	59.1	+0.6	+0.2	+0.7	46.3	46.5	46.8	FALSE	n/a
37	Barrmill Road	NW	37 Barrmill Road x R2	37 Barrmill Road x R2, (NW)	1	59.1	59.3	59.2	59.3	+0.1	+0.2	+0.2	46.9	47.1	47.0	FALSE	n/a
37	Barrmill Road	NW	37 Barrmill Road x R2	37 Barrmill Road x R2, (NW)	0	60.2	60.3	60.1	60.2	-0.1	+0.1	0.0	47.9	48.0	47.8	FALSE	n/a
37	Barrmill Road	NW	37 Barrmill Road x R2	37 Barrmill Road x R2, (NW)	1	61.2	61.4	60.3	60.5	-0.9	+0.2	-0.7	48.8	49.0	48.0	FALSE	n/a
41	Barrmill Road	NW	41 Barrmill Road x R2	41 Barrmill Road x R2, (NW)	0	52.4	52.6	49.1	49.2	-3.3	+0.2	-3.2	40.9	41.1	37.9	FALSE	n/a
41	Barrmill Road	NW	41 Barrmill Road x R2	41 Barrmill Road x R2, (NW)	1	54.4	54.5	50.4	50.6	-4.0	+0.1	-3.8	42.7	42.8	39.1	FALSE	n/a
41	Barrmill Road	SW	41 Barrmill Road x R2	41 Barrmill Road x R2, (SW)	0	52.0	52.1	48.6	48.7	-3.4	+0.1	-3.3	40.5	40.6	37.5	FALSE	n/a
41	Barrmill Road	SW	41 Barrmill Road x R2	41 Barrmill Road x R2, (SW)	1	54.0	54.1	49.9	50.1	-4.1	+0.1	-3.9	42.3	42.4	38.6	FALSE	n/a
41	Barrmill Road	NW	41 Barrmill Road x R2	41 Barrmill Road x R2, (NW)	0	51.5	51.7	47.8	47.9	-3.7	+0.2	-3.6	40.1	40.3	36.8	FALSE	n/a
41	Barrmill Road	NW	41 Barrmill Road x R2	41 Barrmill Road x R2, (NW)	1	53.7	53.9	49.4	49.6	-4.3	+0.2	-4.1	42.1	42.2	38.2	FALSE	n/a
41	Barrmill Road	SW	41 Barrmill Road x R2	41 Barrmill Road x R2, (SW)	0	51.0	51.1	45.1	45.4	-5.9	+0.1	-5.6	39.6	39.7	34.3	FALSE	n/a
41	Barrmill Road	SW	41 Barrmill Road x R2	41 Barrmill Road x R2, (SW)	1	53.4	53.5	47.8	48.0	-5.6	+0.1	-5.4	41.8	41.9	36.8	FALSE	n/a
41	Barrmill Road	NE	41 Barrmill Road x R2	41 Barrmill Road x R2, (NE)	0	47.2	47.4	43.6	43.8	-3.6	+0.2	-3.4	36.2	36.4	33.0	FALSE	n/a
41	Barrmill Road	NE	41 Barrmill Road x R2	41 Barrmill Road x R2, (NE)	1	50.0	50.2	46.7	46.9	-3.3	+0.2	-3.1	38.7	38.9	35.8	FALSE	n/a
41	Barrmill Road	NE	41 Barrmill Road x R2	41 Barrmill Road x R2, (NE)	0	67.3	67.5	58.1	58.3	-9.2	+0.2	-9.0	54.3	54.5	46.0	FALSE	n/a
41	Barrmill Road	NE	41 Barrmill Road x R2	41 Barrmill Road x R2, (NE)	1	69.7	69.9	59.4	59.5	-10.3	+0.2	-10.2	56.5	56.6	47.2	FALSE	+0.2
41	Barrmill Road	SE	41 Barrmill Road x R2	41 Barrmill Road x R2, (SE)	0	68.8	69.0	55.8	56.0	-13.0	+0.2	-12.8	55.7	55.8	44.0	FALSE	+0.2
41	Barrmill Road	SE	41 Barrmill Road x R2	41 Barrmill Road x R2, (SE)	1	71.2	71.4	58.0	58.3	-13.2	+0.2	-12.9	57.8	58.0	45.9	FALSE	+0.2
41	Barrmill Road	SE	41 Barrmill Road x R2	41 Barrmill Road x R2, (SE)	0	68.5	68.7	55.5	55.7	-13.0	+0.2	-12.8	55.4	55.6	43.7	FALSE	+0.2
41	Barrmill Road	SE	41 Barrmill Road x R2	41 Barrmill Road x R2, (SE)	1	70.7	70.9	57.7	58.0	-13.0	+0.2	-12.7	57.4	57.5	45.7	FALSE	+0.2
41	Barrmill Road	SE	41 Barrmill Road x R2	41 Barrmill Road x R2, (SE)	0	67.3	67.4	55.2	55.4	-12.1	+0.1	-11.9	54.3	54.4	43.4	FALSE	n/a
41	Barrmill Road	SE	41 Barrmill Road x R2	41 Barrmill Road x R2, (SE)	1	69.8	70.0	57.4	57.6	-12.4	+0.2	-12.2	56.6	56.7	45.4	FALSE	+0.2
41	Barrmill Road	SE	41 Barrmill Road x R2	41 Barrmill Road x R2, (SE)	0	65.7	65.8	54.4	54.6	-11.3	+0.1	-11.1	52.9	53.0	42.7	FALSE	n/a
41	Barrmill Road	SE	41 Barrmill Road x R2	41 Barrmill Road x R2, (SE)	1	68.2	68.3	56.5	56.8	-11.7	+0.1	-11.4	55.1	55.2	44.6	FALSE	+0.1
1	Barrmill Road	E	1 Barrmill Road x R1	1 Barrmill Road x R1, (E)	0	48.6	48.7	48.9	49.1	+0.3	+0.1	+0.5	37.5	37.6	37.7	FALSE	n/a
1	Barrmill Road	E	1 Barrmill Road x R1	1 Barrmill Road x R1, (E)	1	49.1	49.2	49.5	49.6	+0.4	+0.1	+0.5	37.9	38.0	38.3	FALSE	n/a
1	Barrmill Road	S	1 Barrmill Road x R1	1 Barrmill Road x R1, (S)	0	43.0	43.2	43.4	43.6	+0.4	+0.2	+0.6	32.4	32.6	32.8	FALSE	n/a
1	Barrmill Road	S	1 Barrmill Road x R1	1 Barrmill Road x R1, (S)	1	44.4	44.6	44.8	45.0	+0.4	+0.2	+0.6	33.7	33.9	34.1	FALSE	n/a
1	Barrmill Road	W	1 Barrmill Road x R1	1 Barrmill Road x R1, (W)	0	50.3	50.4	50.7	50.8	+0.4	+0.1	+0.5	39.0	39.1	39.4	FALSE	n/a
1	Barrmill Road	W	1 Barrmill Road x R1	1 Barrmill Road x R1, (W)	1	50.5	50.6	50.8	51.0	+0.3	+0.1	+0.5	39.2	39.3	39.5	FALSE	n/a
1	Barrmill Road	N	1 Barrmill Road x R1	1 Barrmill Road x R1, (N)	0	54.5	54.6	54.9	55.0	+0.4	+0.1	+0.5	42.8	42.9	43.1	FALSE	n/a
1	Barrmill Road	N	1 Barrmill Road x R1	1 Barrmill Road x R1, (N)	1	54.5	54.6	54.9	55.1	+0.4	+0.1	+0.6	42.8	42.9	43.1	FALSE	n/a
1	Barrmill Road	E	1 Barrmill Road x R1	1 Barrmill Road x R1, (E)	0	40.0	40.2	40.2	40.4	+0.2	+0.2	+0.4	29.7	29.9	29.9	FALSE	n/a
1	Barrmill Road	E	1 Barrmill Road x R1	1 Barrmill Road x R1, (E)	1	42.5	42.7	42.8	43.0	+0.3	+0.2	+0.5	32.0	32.2	32.3	FALSE	n/a
1	Barrmill Road	N	1 Barrmill Road x R1	1 Barrmill Road x R1, (N)	0	53.5	53.6	53.9	54.0	+0.4	+0.1	+0.5	41.9	42.0	42.2	FALSE	n/a
1	Barrmill Road	N	1 Barrmill Road x R1	1 Barrmill Road x R1, (N)	1	53.6	53.7	54.0	54.1	+0.4	+0.1	+0.5	42.0	42.1	42.3	FALSE	n/a
1 A	Barrmill Road	SW	1 A Barrmill Road x R1	1 A Barrmill Road x R1, (SW)	0	43.1	43.3	43.4	43.6	+0.3	+0.2	+0.5	32.5	32.7	32.8	FALSE	n/a
1 A	Barrmill Road	SW	1 A Barrmill Road x R1	1 A Barrmill Road x R1, (SW)	1	44.3	44.5	44.7	44.9	+0.4	+0.2	+0.6	33.6	33.8	34.0	FALSE	n/a
1 A	Barrmill Road	SW	1 A Barrmill Road x R1	1 A Barrmill Road x R1, (SW)	0	43.0	43.2	43.3	43.4	+0.3	+0.2	+0.4	32.4	32.6	32.7	FALSE	n/a
1 A	Barrmill Road	SW	1 A Barrmill Road x R1	1 A Barrmill Road x R1, (SW)	1	44.0	44.1	44.3	44.4	+0.3	+0.1	+0.4	33.3	33.4	33.6	FALSE	n/a
1 A	Barrmill Road	NW	1 A Barrmill Road x R1	1 A Barrmill Road x R1, (NW)	0	51.4	51.5	51.8	51.9	+0.4	+0.1	+0.5	40.0	40.1	40.4	FALSE	n/a
1 A	Barrmill Road	NW	1 A Barrmill Road x R1	1 A Barrmill Road x R1, (NW)	1	51.6	51.7	51.9	52.0	+0.3	+0.1	+0.4	40.2	40.3	40.4	FALSE	n/a
1 A	Barrmill Road	NE	1 A Barrmill Road x R1	1 A Barrmill Road x R1, (NE)	0	52.7	52.8	53.1	53.2	+0.4	+0.1	+0.5	41.2	41.3	41.5	FALSE	n/a
1 A	Barrmill Road	NE	1 A Barrmill Road x R1	1 A Barrmill Road x R1, (NE)	1	52.8	52.9	53.2	53.4	+0.4	+0.1	+0.6	41.3	41.3	41.6	FALSE	n/a
1 A	Barrmill Road	NE	1 A Barrmill Road x R1	1 A Barrmill Road x R1, (NE)	0	51.1	51.2	51.5	51.6	+0.4	+0.1	+0.5	39.7	39.8	40.1	FALSE	n/a
1 A	Barrmill Road	NE	1 A Barrmill Road x R1	1 A Barrmill Road x R1, (NE)	1	51.4	51.5	51.7	51.9	+0.3	+0.1	+0.5	40.0	40.1	40.3	FALSE	n/a
1 A	Barrmill Road	SE	1 A Barrmill Road x R1	1 A Barrmill Road x R1, (SE)	0	44.3	44.5	44.7	44.8	+0.4	+0.2	+0.5	33.6	33.8	34.0	FALSE	n/a
1 A	Barrmill Road	SE	1 A Barrmill Road x R1	1 A Barrmill Road x R1, (SE)	1	45.5	45.6	45.9	46.1	+0.4	+0.1	+0.6	34.7	34.8	35.0	FALSE	n/a
10	Barrmill Road	NW	10 Barrmill Road x R1	10 Barrmill Road x R1, (NW)	0	54.6	54.7	54.9	55.0	+0.3	+0.1	+0.4	42.9	43.0	43.1	FALSE	n/a
10	Barrmill Road	NW	10 Barrmill Road x R1	10 Barrmill Road x R1, (NW)	1	54.7	54.9	55.1	55.2	+0.4	+0.2	+0.5	43.0	43.1	43.3	FALSE	n

Building No	Street	Façade	Address	Receptor	Floor	dB LA10,18h				Short-term	Long term		dB Lnight,outside			Long-term (night)	
											DM comparison	DS comparison				DM comparison	DS comparison
						DMby	DMfy	DSby	DSfy	DSby-DMby	DMfy-DMby	DSfy-DMby	DMby	DMfy	DSfy	DMfy-DMby	DSfy-DMby
10 A	Barrmill Road	NW	10 A Barrmill Road x R1	10 A Barrmill Road x R1, (NW)	0	51.5	51.7	51.7	51.9	+0.2	+0.2	+0.4	40.1	40.3	40.3	FALSE	n/a
10 A	Barrmill Road	NW	10 A Barrmill Road x R1	10 A Barrmill Road x R1, (NW)	1	52.1	52.3	52.4	52.5	+0.3	+0.2	+0.4	40.6	40.8	40.9	FALSE	n/a
10 A	Barrmill Road	NE	10 A Barrmill Road x R1	10 A Barrmill Road x R1, (NE)	0	47.5	47.7	47.0	47.2	-0.5	+0.2	-0.3	36.5	36.7	36.0	FALSE	n/a
10 A	Barrmill Road	NE	10 A Barrmill Road x R1	10 A Barrmill Road x R1, (NE)	1	49.5	49.7	49.1	49.2	-0.4	+0.2	-0.3	38.3	38.5	37.9	FALSE	n/a
10 A	Barrmill Road	SE	10 A Barrmill Road x R1	10 A Barrmill Road x R1, (SE)	0	52.6	52.8	52.5	52.6	-0.1	+0.2	0.0	41.1	41.3	41.0	FALSE	n/a
10 A	Barrmill Road	SE	10 A Barrmill Road x R1	10 A Barrmill Road x R1, (SE)	1	53.9	54.0	53.5	53.7	-0.4	+0.1	-0.2	42.2	42.3	41.9	FALSE	n/a
10 A	Barrmill Road	SE	10 A Barrmill Road x R1	10 A Barrmill Road x R1, (SE)	0	55.6	55.7	55.5	55.6	-0.1	+0.1	0.0	43.8	43.9	43.7	FALSE	n/a
10 A	Barrmill Road	SE	10 A Barrmill Road x R1	10 A Barrmill Road x R1, (SE)	1	56.2	56.4	55.9	56.0	-0.3	+0.2	-0.2	44.3	44.5	44.0	FALSE	n/a
10 A	Barrmill Road	SW	10 A Barrmill Road x R1	10 A Barrmill Road x R1, (SW)	0	59.9	60.0	60.2	60.3	+0.3	+0.1	+0.4	47.6	47.7	47.9	FALSE	n/a
10 A	Barrmill Road	SW	10 A Barrmill Road x R1	10 A Barrmill Road x R1, (SW)	1	60.0	60.1	60.1	60.2	+0.1	+0.1	+0.2	47.7	47.8	47.8	FALSE	n/a
10 A	Barrmill Road	SW	10 A Barrmill Road x R1	10 A Barrmill Road x R1, (SW)	0	59.9	60.1	60.3	60.4	+0.4	+0.2	+0.5	47.6	47.8	48.0	FALSE	n/a
10 A	Barrmill Road	SW	10 A Barrmill Road x R1	10 A Barrmill Road x R1, (SW)	1	60.1	60.2	60.2	60.3	+0.1	+0.1	+0.2	47.8	47.9	47.9	FALSE	n/a
10 B	Barrmill Road	NW	10 B Barrmill Road x R1	10 B Barrmill Road x R1, (NW)	0	54.2	54.3	54.4	54.5	+0.2	+0.1	+0.3	42.5	42.6	42.7	FALSE	n/a
10 B	Barrmill Road	NW	10 B Barrmill Road x R1	10 B Barrmill Road x R1, (NW)	1	54.5	54.6	54.6	54.7	+0.1	+0.1	+0.2	42.8	42.9	42.9	FALSE	n/a
10 B	Barrmill Road	NE	10 B Barrmill Road x R1	10 B Barrmill Road x R1, (NE)	0	54.9	55.1	52.8	53.0	-2.1	+0.2	-1.9	43.1	43.3	41.3	FALSE	n/a
10 B	Barrmill Road	NE	10 B Barrmill Road x R1	10 B Barrmill Road x R1, (NE)	1	57.1	57.3	54.5	54.7	-2.6	+0.2	-2.4	45.1	45.3	42.8	FALSE	n/a
10 B	Barrmill Road	SE	10 B Barrmill Road x R1	10 B Barrmill Road x R1, (SE)	0	56.6	56.8	54.9	55.0	-1.7	+0.2	-1.6	44.7	44.9	43.1	FALSE	n/a
10 B	Barrmill Road	SE	10 B Barrmill Road x R1	10 B Barrmill Road x R1, (SE)	1	58.2	58.4	56.0	56.2	-2.2	+0.2	-2.0	46.1	46.3	44.1	FALSE	n/a
10 B	Barrmill Road	NE	10 B Barrmill Road x R1	10 B Barrmill Road x R1, (NE)	0	56.4	56.6	55.0	55.1	-1.4	+0.2	-1.3	44.5	44.7	43.2	FALSE	n/a
10 B	Barrmill Road	NE	10 B Barrmill Road x R1	10 B Barrmill Road x R1, (NE)	1	57.9	58.1	56.0	56.2	-1.9	+0.2	-1.7	45.8	46.0	44.1	FALSE	n/a
10 B	Barrmill Road	SE	10 B Barrmill Road x R1	10 B Barrmill Road x R1, (SE)	0	57.5	57.7	56.7	56.8	-0.8	+0.2	-0.7	45.5	45.7	44.8	FALSE	n/a
10 B	Barrmill Road	SE	10 B Barrmill Road x R1	10 B Barrmill Road x R1, (SE)	1	58.4	58.6	57.0	57.2	-1.4	+0.2	-1.2	46.3	46.5	45.0	FALSE	n/a
10 B	Barrmill Road	SW	10 B Barrmill Road x R1	10 B Barrmill Road x R1, (SW)	0	59.3	59.4	59.7	59.8	+0.4	+0.1	+0.5	47.1	47.2	47.5	FALSE	n/a
10 B	Barrmill Road	SW	10 B Barrmill Road x R1	10 B Barrmill Road x R1, (SW)	1	59.5	59.6	59.7	59.8	+0.2	+0.1	+0.3	47.3	47.4	47.5	FALSE	n/a
10 B	Barrmill Road	SW	10 B Barrmill Road x R1	10 B Barrmill Road x R1, (SW)	0	59.6	59.7	59.9	60.0	+0.3	+0.1	+0.4	47.4	47.5	47.6	FALSE	n/a
10 B	Barrmill Road	SW	10 B Barrmill Road x R1	10 B Barrmill Road x R1, (SW)	1	59.8	59.9	59.9	60.0	+0.1	+0.1	+0.2	47.6	47.6	47.6	FALSE	n/a
10 C	Barrmill Road	SW	10 C Barrmill Road x R1	10 C Barrmill Road x R1, (SW)	0	59.8	60.0	60.2	60.3	+0.4	+0.2	+0.5	47.6	47.7	47.9	FALSE	n/a
10 C	Barrmill Road	SW	10 C Barrmill Road x R1	10 C Barrmill Road x R1, (SW)	1	60.2	60.3	60.2	60.3	0.0	+0.1	+0.1	47.9	48.0	47.9	FALSE	n/a
10 C	Barrmill Road	NW	10 C Barrmill Road x R1	10 C Barrmill Road x R1, (NW)	0	56.8	57.0	56.6	56.7	-0.2	+0.2	-0.1	44.9	45.0	44.7	FALSE	n/a
10 C	Barrmill Road	NW	10 C Barrmill Road x R1	10 C Barrmill Road x R1, (NW)	1	57.2	57.3	56.8	56.9	-0.4	+0.1	-0.3	45.2	45.3	44.9	FALSE	n/a
10 C	Barrmill Road	NE	10 C Barrmill Road x R1	10 C Barrmill Road x R1, (NE)	0	56.3	56.6	53.8	54.0	-2.5	+0.3	-2.3	44.4	44.7	42.2	FALSE	n/a
10 C	Barrmill Road	NE	10 C Barrmill Road x R1	10 C Barrmill Road x R1, (NE)	1	58.5	58.7	55.5	55.7	-3.0	+0.2	-2.8	46.4	46.6	43.7	FALSE	n/a
10 C	Barrmill Road	SE	10 C Barrmill Road x R1	10 C Barrmill Road x R1, (SE)	0	57.4	57.6	56.2	56.3	-1.2	+0.2	-1.1	45.4	45.6	44.3	FALSE	n/a
10 C	Barrmill Road	SE	10 C Barrmill Road x R1	10 C Barrmill Road x R1, (SE)	1	58.5	58.7	56.6	56.7	-1.9	+0.2	-1.8	46.4	46.6	44.7	FALSE	n/a
10 D	Barrmill Road	SW	10 D Barrmill Road x R1	10 D Barrmill Road x R1, (SW)	0	59.8	60.0	60.4	60.5	+0.6	+0.2	+0.7	47.6	47.7	48.1	FALSE	n/a
10 D	Barrmill Road	SW	10 D Barrmill Road x R1	10 D Barrmill Road x R1, (SW)	1	60.7	60.8	60.4	60.5	-0.3	+0.1	-0.2	48.4	48.5	48.1	FALSE	n/a
10 D	Barrmill Road	NW	10 D Barrmill Road x R1	10 D Barrmill Road x R1, (NW)	0	56.6	56.8	56.1	56.2	-0.5	+0.2	-0.4	44.7	44.9	44.2	FALSE	n/a
10 D	Barrmill Road	NW	10 D Barrmill Road x R1	10 D Barrmill Road x R1, (NW)	1	57.2	57.4	56.4	56.5	-0.8	+0.2	-0.7	45.2	45.4	44.5	FALSE	n/a
10 D	Barrmill Road	NE	10 D Barrmill Road x R1	10 D Barrmill Road x R1, (NE)	0	58.5	58.7	55.7	55.8	-2.8	+0.2	-2.7	46.4	46.6	43.9	FALSE	n/a
10 D	Barrmill Road	NE	10 D Barrmill Road x R1	10 D Barrmill Road x R1, (NE)	1	60.4	60.6	57.4	57.6	-3.0	+0.2	-2.8	48.1	48.3	45.4	FALSE	n/a
10 D	Barrmill Road	SE	10 D Barrmill Road x R1	10 D Barrmill Road x R1, (SE)	0	60.0	60.1	58.6	58.8	-1.4	+0.1	-1.2	47.7	47.8	46.5	FALSE	n/a
10 D	Barrmill Road	SE	10 D Barrmill Road x R1	10 D Barrmill Road x R1, (SE)	1	61.8	61.9	59.8	60.0	-2.0	+0.1	-1.8	49.4	49.4	47.6	FALSE	n/a
11	Barrmill Road	SW	11 Barrmill Road x R1	11 Barrmill Road x R1, (SW)	0	45.9	46.0	45.9	46.0	0.0	+0.1	+0.1	35.0	35.1	35.0	FALSE	n/a
11	Barrmill Road	SW	11 Barrmill Road x R1	11 Barrmill Road x R1, (SW)	1	47.0	47.1	47.1	47.2	+0.1	+0.1	+0.2	36.0	36.1	36.1	FALSE	n/a
11	Barrmill Road	NW	11 Barrmill Road x R1	11 Barrmill Road x R1, (NW)	0	40.8	41.0	40.7	40.8	-0.1	+0.2	0.0	30.5	30.6	30.4	FALSE	n/a
11	Barrmill Road	NW	11 Barrmill Road x R1	11 Barrmill Road x R1, (NW)	1	43.7	43.9	43.6	43.7	-0.1	+0.2	0.0	33.1	33.2	33.0	FALSE	n/a
11	Barrmill Road	SW	11 Barrmill Road x R1	11 Barrmill Road x R1, (SW)	0	40.7	40.8	40.4	40.6	-0.3	+0.1	-0.1	30.4	30.5	30.1	FALSE	n/a
11	Barrmill Road	SW	11 Barrmill Road x R1	11 Barrmill Road x R1, (SW)	1	43.5	43.6	43.3	43.4	-0.2	+0.1	-0.1	32.9	33.0	32.7	FALSE	n/a
11	Barrmill Road	NW	11 Barrmill Road x R1	11 Barrmill Road x R1, (NW)	0	55.6	55.7	55.9	56.0	+0.3	+0.1	+0.4	43.8	43.9	44.0	FALSE	n/a
11	Barrmill Road	NW	11 Barrmill Road x R1	11 Barrmill Road x R1, (NW)	1	55.7	55.8	56.0	56.1	+0.3	+0.1	+0.4	43.9	44.0	44.1	FALSE	n/a
11	Barrmill Road	NE	11 Barrmill Road x R1	11 Barrmill Road x R1, (NE)	0	59.3	59.4	59.5	59.7	+0.2	+0.1	+0.4	47.1	47.2	47.3	FALSE	n/a
11	Barrmill Road	NE	11 Barrmill Road x R1	11 Barrmill Road x R1, (NE)	1	59.4	59.5	59.6	59.7	+0.2	+0.1	+0.3	47.2	47.3	47.4	FALSE	n/a
12	Barrmill Road	W	12 Barrmill Road x R1	12 Barrmill Road x R1, (W)	0	68.1	68.3	55.0	55.2	-13.1	+0.2	-12.9	55.0	55.2	43.2	FALSE	+0.2
12	Barrmill Road	W	12 Barrmill Road x R1	12 Barrmill Road x R1, (W)	1	70.6	70.8	57.0	57.2	-13.6	+0.2	-13.4	57.3	57.5	45.0	FALSE	+0.2
12	Barrmill Road	N	12 Barrmill Road x R1	12 Barrmill Road x R1, (N)	0	64.3	64.5	58.0	58.2	-6.3	+0.2	-6.1	51.6	51.8	45.9	FALSE	n/a
12	Barrmill Road	N	12 Barrmill Road x R1	12 Barrmill Road x R1, (N)	1	67.4	67.6	59.6	59.7	-7.8	+0.2	-7.7	54.4	54.6	47.4	FALSE	n/a
12	Barrmill Road	E	12 Barrmill Road x R1	12 Barrmill Road x R1, (E)	0	61.1	61.3	61.7	61.9	+0.6	+0.2	+0.8	48.7	48.9	49.3	FALSE	n/a
12	Barrmill Road	E	12 Barrmill Road x R1	12 Barrmill Road x R1, (E)	1	63.5	63.7	63.5	63.7	0.0	+0.2	+0.2	50.9	51.1	50.9	FALSE	n/a
13	Barrmill Road	NE	13 Barrmill Road x R1	13 Barrmill Road x R1, (NE)	0	59.4	59.5	59.6	59.8	+0.2	+0.1	+0.4	47.2	47.3	47.4	FALSE	n/a
13	Barrmill Road	NE	13 Barrmill Road x R1	13 Barrmill Road x R1, (NE)	1	59.5	59.7	59.7	59.8	+0.2	+0.2	+0.3	47.3	47.5	47.5	FALSE	n/a
13	Barrmill Road	SE	13 Barrmill Road x R1	13 Barrmill Road x R1, (SE)	0	54.2	54.3	54.3	54.4	+0.1	+0.1	+0.2	42.5	42.6	42.6	FALSE	n/a
13	Barrmill Road	SE	13 Barrmill Road x R1	13 Barrmill Road x R1, (SE)	1	54.6	54.7	54.7	54.8	+0.1	+0.1	+0.2	42.9	43.0	43.0	FALSE	n/a
13	Barrmill Road	SW	13 Barrmill Road x R1	13 Barrmill Road x R1, (SW)	0	51.2	51.3	51.2	51.3	0.0	+0.1	+0.1	39.8	39.9	39.8	FALSE	n/a
13	Barrmill Road	SW	13 Barrmill Road x R1	13 Barrmill Road x R1, (SW)	1	51.9	52.0	51.8	51.9	-0.1	+0.1	0.0	40.4	40.5	40.4	FALSE	n/a
13	Barrmill Road	SE	13 Barrmill Road x R1	13 Barrmill Road x R1, (SE)	0	50.9	51.1	50.9	51.1	0.0	+0.2	+0.2	39.5	39.7	39.5	FALSE	n/a
13	Barrmill Road	SE	13 Barrmill Road x R1	13 Barrmill Road x R1, (SE)	1	51.6	51.7	51.5	51.7	-0.1	+0.1	+0.1	40.2	40.3	40.1	FALSE	n/a
13	Barrmill Road	SW	13 Barrmill Road x R1	13 Barrmill Road x R1, (SW)	0	46.2	46.4	46.2	46.3	0.0	+0.2	+0.1	35.3	35.5	35.3	FALSE	n/a
13	Barrmill Road	SW	13 Barrmill Road x R1	13 Barrmill Road x R1, (SW)	1	47.3	47.5	47.4	47.5	+0.1	+0.2	+0.2	36.3	36.5	36.4	FALSE	n/a
14	Barrmill Road	E	14 Barrmill Road x R1	14 Barrmill Road x R1, (E)	0	59.9	60.1	62.1	62.3	+2.2	+0.2	+2.4	47.6	47.8	49.6	FALSE	n/a
14	Barrmill Road	E	14 Barrmill Road x R1	14 Barrmill Road x R1, (E)	1	62.2	62.3	63.9	64.1	+1.7	+0.1	+1.9	49.7	49.8	51.2	FALSE	n/a
14	Barrmill Road	S	14 Barrmill Road x R1	14 Barrmill Road x R1, (S)	0	56.6	56.8	61.7	61.9	+5.1	+0.2	+5.3	44.7	44.9	49.3	FALSE	n/a
14	Barrmill Road	S	14 Barrmill Road x R1	14 Barrmill Road x R1, (S)	1	59.1	59.3	63.6	63.8	+4.5	+0.2	+4.7	46.9	47.1	51.0	FALSE	n/a
14	Barrmill Road	E	14 Barrmill Road x R1	14 Barrmill Road x R1, (E)	0	55.7	55.9	61.7	61.9	+6.0	+0.2	+6.2	43.9	44.0	49.3	FALSE	n/a
14	Barrmill Road	E	14 Barrmill Road x R1	14 Barrmill Road x R1, (E)	1	58.3	58.5	63.5	63.7	+5.2	+0.2	+5.4	46.2	46.4	50.9	FALSE	n/a
14	Barrmill Road	S	14 Barrmill Road x R1	14 Barrmill Road x R1, (S)	0	60.5	60.7	59.8	60.1	-0.7	+0.2	-0.4	48.2	48.4	47.6	FALSE	n/a
14	Barrmill Road	S	14 Barrmill Road x R1	14 Barrmill Road x R1, (S)	1	63.0	63.1	61.9	62.1	-1.1	+0.1	-0.9	50.4	50.5	49.4	FALSE	n/a
14	Barrmill Road	W	14 Barrmill Road x R1	14 Barrmill Road x R1, (W)	0	65.4	65.6	54.3	54.5	-11.1	+0.2	-10.9	52.6	52.8	42.6	FALSE	n/a
14	Barrmill Road	W	14 Barrmill Road x R1	14 Barrmill Road x R1, (W)	1	68.3	68.5	56.7	56.9	-11.6	+0.2	-11.4	55.2	55.4	44.8	FALSE	+0.2
15	Barrmill Road	SW	15 Barrmill Road x R1	15 Barrmill Road x R1, (SW)	0	47.0	47.1	46.9	47.1	-0.1	+0.1	+0.1	36.0	36.1	35.9	FALSE	n/a
15	Barrmill Road	SW	15 Barrmill Road x R1	15 Barrmill Road x R1, (SW)	1	47.9	48.1	47.9	48.1	0.0	+0.2	+0.2	36.8	37.0	36.8	FALSE	n/a
15	Barrmill Road	NW	15 Barrmill Road x R1	15 Barrmill Road x R1, (NW)	0	41.0	41.2	40.8	40.9	-0.2	+0.2	-0.1	30.6	30.8	30.5	FALSE	n/a
15	Barrmill Road	NW	15 Barrmill Road x R1	15 Barrmill Road x R1, (NW)	1	43.8	44.0	43.6	43.7	-0.2	+0.2	-0.1	33.2	33.3	33.0	FALSE	n/a
15	Barrmill Road	SW	15 Barrmill Road x R1	15 Barrmill Road x R1, (SW)	0	40.7	40.8	40.3	40.5	-0.4	+0.1	-0.2	30.4	30.5	30.0	FALSE	n/a
15	Barrmill Road	SW	15 Barrmill Road x R1	15 Barrmill Road x R1, (SW)	1	43.4	43.6	43.1	43.3	-0.3	+0.2	-0.1	32.8	33.0	32.5	FALSE	n/a
15	Barrmill Road	NW	15 Barrmill Road x R1	15 Barrmill Road x R1, (NW)	0	53.9	54.0	54.1	54.2	+0.2	+0.1	+0.3	42.2	42.3	42.4	FALSE	n/a
15	Barrmill Road	NW	15 Barrmill Road x R1	15 Barrmill Road x R1, (NW)	1	54.1	54.2	54.3	54.4	+0.2	+0.1	+0.3	42.4	42.5	42.6	FALSE	n/a
15	Barrmill Road	NE	15 Barrmill Road x R1	15 Barrmill Road x R1, (NE)	0	59.5	59.6	59.6	59.7	+0.1	+0.1	+0.2	47.3	47.4	47.4	FALSE	n/a
15	Barrmill Road	NE	15 Barrmill Road x R1	15 Barrmill Road x R1, (NE)	1	59.7	59.8	59.7	59.8	0.0	+0.1	+0.1	47.5	47.6	47.5	FALSE	n/a
16	Barrmill Road	NW	16 Barrmill Road x R2	16 Barrmill Road x R2, (NW)	0	64.1	64.2	55.6	55.8	-8.5	+0.1	-8.3	51.4	51.5	43.8	FALSE	n/a
16	Barrmill Road	NW	16 Barrmill Road x R2	16 Barrmill Road x R2, (NW)	1	66.3	66.4	57.7	58.0	-8.6	+0.1	-8.3	53.4	53.5	45.7	FALSE	n/a
16	Barrmill Road	NE	16 Barrmill Road x R2	16 Barrmill Road x R2, (NE)	0	57.9	58.1	61.6	61.8	+3.7	+0.2	+3.9	45.8	46.0	49.2	FALSE	n/a
16	Barrmill Road	NE	16 Barrmill Road x R2	16 Barrmill Road x R2, (NE)	1	60.1	60.3	63.5	63.7	+3.4	+0.2	+3.6	47.8	48.0	50.9	FALSE	n/a
16	Barrmill Road	SE	16 Barrmill Road x R2	16 Barrmill Road x R2, (SE)	0	52.1	52.2	63.1	63.3	+11.0	+0.1	+11.2	40.6	40.7	50.5	FALSE	n/a
16	Barrmill Road	SE	16 Barrmill Road x R2	16 Barrmill Road x R2, (SE)	1	55.0	55.2	65.3	65.5	+10.3	+0.2	+10.5	43.2	43.4	52.5	FALSE	n/a
16	Barrmill Road	S	16 Barrmill Road x R2	16 Barrmill Road x R2, (S)	0	58.4	58.5	62.7	62.9	+4.3	+0.1	+4.5	46.3	46.4	50.2	FALSE	n/a
16	Barrmill Road	S	16 Barrmill Road x R2	16 Barrmill Road x R2, (S)	1	60.6	60.7	65.3	65.5	+4.7	+0.1	+4.9	48.3	48.4	52.5	FALSE	n/a
16	Barrmill Road	SE	16 Barrmill Road x R2	16 Barrmill Road x R2, (SE)	0	55.8	55.8	62.3	62.5	+6.5	0.0	+6.7	44.0	44.0	49.8	FALSE	n/a
16	Barrmill Road	SE	16 Barrmill Road x R2	16 Barrmill Road x R2, (SE)	1	57.7	57.7	64.9	65.1	+7.2	0.0	+7.4	45.7	45.7	52.1	FALSE	n/a
16	Barrmill Road	SW	16 Barrmill Road x R2	16 Barrmill Road x R2, (SW)	0	62.9	62.9	61.8	62.1	-1.1	0.0	-0.8	50.3	50.3	49.4	FALSE	n/a
16	Barrmill Road	SW	16 Barrmill Road x R2	16 Barrmill Road x R2, (SW)	1	65.0	65.1	64.5	64.8	-0.5	+0.1	-0.2	52.2	52.3	51.8	FALSE	n/a
16	Barrmill Road	W	16 Barrmill Road x R2	16 Barrmill Road x R2, (W)	0	63.8	63.9	60.7	60.9	-3.1	+0.1	-2.9	51.2	51.2	48.4	FALSE	n/a
16	Barrmill Road	W	16 Barrmill Road x R2	16 Barrmill Road x R2, (W)	1	65.9	66.0	63.2	63.4	-2.7	+0.1	-2.5	53.0	53.1	50.6	FALSE	n/a
16	Barrmill Road	S	16 Barrmill Road x R2	16 Barrmill Road x R2, (S)	0	63.7	63.8	60.6	60.8	-3.1	+0.1	-2.9	51.1	51.2	48.3	FALSE	n/a
16	Barrmill Road	S	16 Barrmill Road x R2	16 Barrmill Road x R2, (S)	1	65.9	66.0	62.9	63.2	-3.0	+0.1	-2.7	53.0	53.1	50.3	FALSE	n/a
16 18 Bells Causeway	Barrmill Road	NW	16 18 Bells Causeway Barr	16 18 Bells Causeway Barrmill Roa	0	64.1	64.2	55.6	55.8	-8.5	+0.1	-8.3	51.4	51.5	43.8	FALSE	n/a
16 18 Bells Causeway	Barrmill Road	NW	16 18 Bells Causeway Barr	16 18 Bells Causeway Barrmill Roa	1	66.3	66.4	57.7	58.0	-8.6	+0.1	-8.3	53.4	53.5	45.7	FALSE	n/a
16 18 Bells Causeway	Barrmill Road	NE	16 18 Bells Causeway Barr	16 18 Bells Causeway Barrmill Roa	0	57.9	58.1	61.6	61.8	+3.7	+0.2	+3.9	45.8	46.0	49.2	FALSE	n/a
16 18 Bells Causeway	Barrmill Road	NE	16 18 Bells Causeway Barr	16 18 Bells Causeway Barrmill Roa	1	60.1	60.3	63.5	63.7	+3.4	+0.2	+3.6	47.8	48.0	50.9	FALSE	n/a
16 18 Bells Causeway	Barrmill Road	SE	16 18 Bells Causeway Barr	16 18 Bells Causeway Barrmill Roa	0	52.1	52.2	63.1	63.3	+11.0	+0.1	+11.2	40.6	40.7	50.5	FALSE	n/a
16 18 Bells Causeway	Barrmill Road	SE	16 18 Bells Causeway Barr	16 18 Bells Causeway Barrmill Roa	1	55.0	55.2	65.3	65.5	+10.3	+0.2	+10.5	43.2	43.4	52.5	FALSE	n/a
16 18 Bells Causeway	Barrmill Road	S	16 18 Bells Causeway Barr	16 18 Bells Causeway Barrmill Roa	0	58.4	58.5	62.7	62.9	+4.3	+0.1	+4.5	46.3	46.4	50.2	FALSE	n/a
16 18 Bells Causeway	Barrmill Road	S	16 18 Bells Causeway Barr	16 18 Bells Causeway Barrmill Roa	1	60.6	60.7	65.3	65.5	+4.7	+0.1	+4.9	48.3	48.4	52.5	FALSE	n/a
16 18 Bells Causeway	Barrmill Road	SE	16 18 Bells Causeway Barr	16 18 Bells Causeway Barrmill Roa	0	55.8	55.8	62.3	62.5	+6.5	0.0	+6.7	44.0	44.0	49.8	FALSE	n/a
16 18 Bells Causeway	Barrmill Road	SE	16 18 Bells Causeway Barr	16 18 Bells Causeway Barrmill Roa	1	57.7	57.7	64.9	65.1	+7.2	0.0	+7.4	45.7	45.7	52.1	FALSE	n/a
16 18 Bells Causeway	Barrmill Road	SW	16 18 Bells Causeway Barr	16 18 Bells Causeway Barrmill Roa	0	62.9	62.9	61.8	62.1	-1.1	0.0	-0.8	50.3	50.3	49.4	FALSE	n/a
16 18 Bells Causeway	Barrmill Road	SW	16 18 Bells Causeway Barr	16 18 Bells Causeway Barrmill Roa	1	65.0	65.1	64.5	64.8	-0.5	+0.1	-0.2	52.2	52.3	51.8	FALSE	n/a
16 18 Bells Causeway	Barrmill Road	W	16 18 Bells Causeway Barr	16 18 Bells Causeway Barrmill Roa	0	63.8	63.9	60.7	60.9	-3.1	+0.1	-2.9	51.2	51.2	48.4	FALSE	n/a
16 18 Bells Causeway	Barrmill Road	W	16 18 Bells Causeway Barr	16 18 Bells Causeway Barrmill Roa	1	65.9	66.0	63.2	63.4	-2.7	+0.1	-2.5	53.0	53.1	50.6	FALSE	n/a
16 18 Bells Causeway	Barrmill Road	S	16 18 Bells Causeway Barr	16 18 Bells Causeway Barrmill Roa	0	63.7	63.8	60.6	60.8	-3.1	+0.1	-2.9	51.1	51.2	48.3	FALSE	n/a
16 18 Bells Causeway	Barrmill Road	S	16 18 Bells Causeway Barr	16 18 Bells Causeway Barrmill Roa	1	65.9	66.0	62.9	63.2	-3.0	+0.1	-2.7	53.0	53.1	50.3	FALSE	n/a
17	Barrmill Road	NE	17 Barrmill Road x R1	17 Barrmill Road x R1, (NE)	0	59.5	59.6	59.6	59.7	+0.1	+0.1	+0.2	47.3	47.4	47.4	FALSE	n/a
17	Barrmill Road	NE	17 Barrmill Road x R1	17 Barrmill Road x R1, (NE)	1	59.8	59.9	59.7	59.8	-0.1	+0.1	0.0	47.6	47.6	47.5	FALSE	n/a
17	Barrmill Road	SW	17 Barrmill Road x R1	17 Barrmill Road x R1, (SW)	0	41.9	42.1	41.6	41.8	-0.3	+0.2	-0.1	31.4	31.6	31.2	FALSE	n/a
17	Barrmill Road	SW	17 Barrmill Road x R1	17 Barrmill Road x R1, (SW)	1	44.6	44.8	44.3	44.5	-0.3	+0.2	-0.1	33.9	34.1	33.6	FALSE	n/a
17	Barrmill Road	SE	17 Barrmill Road x R1	17 Barrmill Road x R1, (SE)	0	43.4	43.6	43.2	43.3	-0.2	+0.2	-0.1	32.8	33.0	32.6	FALSE	n

Building No	Street	Façade	Address	Receptor	Floor	dB LA10,18h				Short-term	Long term		dB Lnight,outside			Long-term (night)	
										DM comparison	DS comparison					DM comparison	DS comparison
						DMby	DMfy	DSby	DSfy	DSby-DMby	DMfy-DMby	DSfy-DMby	DMby	DMfy	DSfy	DMfy-DMby	DSfy-DMby
2 A	Barrmill Road	N	2 A Barrmill Road x R2	2 A Barrmill Road x R2, (N)	1	44.6	44.7	45.1	45.2	+0.5	+0.1	+0.6	33.9	34.0	34.3	FALSE	n/a
2 A	Barrmill Road	E	2 A Barrmill Road x R2	2 A Barrmill Road x R2, (E)	0	39.6	39.8	40.0	40.2	+0.4	+0.2	+0.6	29.4	29.6	29.7	FALSE	n/a
2 A	Barrmill Road	E	2 A Barrmill Road x R2	2 A Barrmill Road x R2, (E)	1	42.2	42.3	42.6	42.7	+0.4	+0.1	+0.5	31.7	31.8	32.1	FALSE	n/a
2 A	Barrmill Road	W	2 A Barrmill Road x R2	2 A Barrmill Road x R2, (W)	0	40.1	40.3	40.5	40.6	+0.4	+0.2	+0.5	29.8	30.0	30.2	FALSE	n/a
2 A	Barrmill Road	W	2 A Barrmill Road x R2	2 A Barrmill Road x R2, (W)	1	42.5	42.7	42.9	43.1	+0.4	+0.2	+0.6	32.0	32.2	32.3	FALSE	n/a
2 A	Barrmill Road	N	2 A Barrmill Road x R2	2 A Barrmill Road x R2, (N)	0	45.1	45.3	45.6	45.7	+0.5	+0.2	+0.6	34.3	34.5	34.8	FALSE	n/a
2 A	Barrmill Road	N	2 A Barrmill Road x R2	2 A Barrmill Road x R2, (N)	1	46.2	46.4	46.7	46.9	+0.5	+0.2	+0.7	35.3	35.5	35.8	FALSE	n/a
2 A	Barrmill Road	E	2 A Barrmill Road x R2	2 A Barrmill Road x R2, (E)	0	51.9	52.0	52.4	52.5	+0.5	+0.1	+0.6	40.4	40.5	40.9	FALSE	n/a
2 A	Barrmill Road	E	2 A Barrmill Road x R2	2 A Barrmill Road x R2, (E)	1	52.1	52.2	52.6	52.7	+0.5	+0.1	+0.6	40.6	40.7	41.1	FALSE	n/a
2 A	Barrmill Road	S	2 A Barrmill Road x R2	2 A Barrmill Road x R2, (S)	0	61.3	61.5	61.9	62.0	+0.6	+0.2	+0.7	48.9	49.1	49.4	FALSE	n/a
2 A	Barrmill Road	S	2 A Barrmill Road x R2	2 A Barrmill Road x R2, (S)	1	61.3	61.4	61.7	61.9	+0.4	+0.1	+0.6	48.9	49.0	49.3	FALSE	n/a
2 A	Barrmill Road	S	2 A Barrmill Road x R2	2 A Barrmill Road x R2, (S)	0	62.0	62.1	62.6	62.7	+0.6	+0.1	+0.7	49.5	49.6	50.1	FALSE	n/a
2 A	Barrmill Road	S	2 A Barrmill Road x R2	2 A Barrmill Road x R2, (S)	1	61.7	61.9	62.3	62.5	+0.6	+0.2	+0.8	49.3	49.4	49.8	FALSE	n/a
2 Knockbuckle	Barrmill Road	N	2 Knockbuckle Barrmill Roa	2 Knockbuckle Barrmill Road x R2,	0	41.6	41.8	42.1	42.3	+0.5	+0.2	+0.7	31.2	31.4	31.6	FALSE	n/a
2 Knockbuckle	Barrmill Road	N	2 Knockbuckle Barrmill Roa	2 Knockbuckle Barrmill Road x R2,	1	43.6	43.8	44.1	44.3	+0.5	+0.2	+0.7	33.0	33.2	33.4	FALSE	n/a
2 Knockbuckle	Barrmill Road	W	2 Knockbuckle Barrmill Roa	2 Knockbuckle Barrmill Road x R2,	0	39.8	40.0	40.1	40.3	+0.3	+0.2	+0.5	29.6	29.7	29.8	FALSE	n/a
2 Knockbuckle	Barrmill Road	W	2 Knockbuckle Barrmill Roa	2 Knockbuckle Barrmill Road x R2,	1	42.1	42.3	42.5	42.6	+0.4	+0.2	+0.5	31.6	31.8	32.0	FALSE	n/a
2 Knockbuckle	Barrmill Road	N	2 Knockbuckle Barrmill Roa	2 Knockbuckle Barrmill Road x R2,	0	42.7	42.9	43.2	43.3	+0.5	+0.2	+0.6	32.2	32.3	32.6	FALSE	n/a
2 Knockbuckle	Barrmill Road	N	2 Knockbuckle Barrmill Roa	2 Knockbuckle Barrmill Road x R2,	1	44.6	44.7	45.1	45.2	+0.5	+0.1	+0.6	33.9	34.0	34.3	FALSE	n/a
2 Knockbuckle	Barrmill Road	E	2 Knockbuckle Barrmill Roa	2 Knockbuckle Barrmill Road x R2,	0	39.6	39.8	40.0	40.2	+0.4	+0.2	+0.6	29.4	29.6	29.7	FALSE	n/a
2 Knockbuckle	Barrmill Road	E	2 Knockbuckle Barrmill Roa	2 Knockbuckle Barrmill Road x R2,	1	42.2	42.3	42.6	42.7	+0.4	+0.1	+0.5	31.7	31.8	32.1	FALSE	n/a
2 Knockbuckle	Barrmill Road	W	2 Knockbuckle Barrmill Roa	2 Knockbuckle Barrmill Road x R2,	0	40.1	40.3	40.5	40.6	+0.4	+0.2	+0.5	29.8	30.0	30.2	FALSE	n/a
2 Knockbuckle	Barrmill Road	W	2 Knockbuckle Barrmill Roa	2 Knockbuckle Barrmill Road x R2,	1	42.5	42.7	42.9	43.1	+0.4	+0.2	+0.6	32.0	32.2	32.3	FALSE	n/a
2 Knockbuckle	Barrmill Road	N	2 Knockbuckle Barrmill Roa	2 Knockbuckle Barrmill Road x R2,	0	45.1	45.3	45.6	45.7	+0.5	+0.2	+0.6	34.3	34.5	34.8	FALSE	n/a
2 Knockbuckle	Barrmill Road	N	2 Knockbuckle Barrmill Roa	2 Knockbuckle Barrmill Road x R2,	1	46.2	46.4	46.7	46.9	+0.5	+0.2	+0.7	35.3	35.5	35.8	FALSE	n/a
2 Knockbuckle	Barrmill Road	E	2 Knockbuckle Barrmill Roa	2 Knockbuckle Barrmill Road x R2,	0	51.9	52.0	52.4	52.5	+0.5	+0.1	+0.6	40.4	40.5	40.9	FALSE	n/a
2 Knockbuckle	Barrmill Road	E	2 Knockbuckle Barrmill Roa	2 Knockbuckle Barrmill Road x R2,	1	52.1	52.2	52.6	52.7	+0.5	+0.1	+0.6	40.6	40.7	41.1	FALSE	n/a
2 Knockbuckle	Barrmill Road	S	2 Knockbuckle Barrmill Roa	2 Knockbuckle Barrmill Road x R2,	0	61.3	61.5	61.9	62.0	+0.6	+0.2	+0.7	48.9	49.1	49.4	FALSE	n/a
2 Knockbuckle	Barrmill Road	S	2 Knockbuckle Barrmill Roa	2 Knockbuckle Barrmill Road x R2,	1	61.3	61.4	61.7	61.9	+0.4	+0.1	+0.6	48.9	49.0	49.3	FALSE	n/a
2 Knockbuckle	Barrmill Road	S	2 Knockbuckle Barrmill Roa	2 Knockbuckle Barrmill Road x R2,	0	62.0	62.1	62.6	62.7	+0.6	+0.1	+0.7	49.5	49.6	50.1	FALSE	n/a
2 Knockbuckle	Barrmill Road	S	2 Knockbuckle Barrmill Roa	2 Knockbuckle Barrmill Road x R2,	1	61.7	61.9	62.3	62.5	+0.6	+0.2	+0.8	49.3	49.4	49.8	FALSE	n/a
21	Barrmill Road	NE	21 Barrmill Road x R1	21 Barrmill Road x R1, (NE)	0	59.8	59.9	59.9	60.1	+0.1	+0.1	+0.3	47.6	47.6	47.6	FALSE	n/a
21	Barrmill Road	NE	21 Barrmill Road x R1	21 Barrmill Road x R1, (NE)	1	60.2	60.3	60.1	60.2	-0.1	+0.1	0.0	47.9	48.0	47.8	FALSE	n/a
21	Barrmill Road	SW	21 Barrmill Road x R1	21 Barrmill Road x R1, (SW)	0	42.7	42.9	42.3	42.5	-0.4	+0.2	-0.2	32.2	32.3	31.8	FALSE	n/a
21	Barrmill Road	SW	21 Barrmill Road x R1	21 Barrmill Road x R1, (SW)	1	45.3	45.5	45.0	45.2	-0.3	+0.2	-0.1	34.5	34.7	34.2	FALSE	n/a
21	Barrmill Road	SE	21 Barrmill Road x R1	21 Barrmill Road x R1, (SE)	0	46.3	46.4	45.7	45.8	-0.6	+0.1	-0.5	35.4	35.5	34.9	FALSE	n/a
21	Barrmill Road	SE	21 Barrmill Road x R1	21 Barrmill Road x R1, (SE)	1	47.9	48.0	47.5	47.6	-0.4	+0.1	-0.3	36.8	36.9	36.5	FALSE	n/a
21	Barrmill Road	SW	21 Barrmill Road x R1	21 Barrmill Road x R1, (SW)	0	48.3	48.4	48.0	48.1	-0.3	+0.1	-0.2	37.2	37.3	36.9	FALSE	n/a
21	Barrmill Road	SW	21 Barrmill Road x R1	21 Barrmill Road x R1, (SW)	1	49.1	49.3	48.9	49.1	-0.2	+0.2	0.0	37.9	38.1	37.7	FALSE	n/a
23	Barrmill Road	NE	23 Barrmill Road x R1	23 Barrmill Road x R1, (NE)	0	59.8	60.0	59.9	60.1	+0.1	+0.2	+0.3	47.6	47.7	47.6	FALSE	n/a
23	Barrmill Road	NE	23 Barrmill Road x R1	23 Barrmill Road x R1, (NE)	1	60.3	60.4	60.2	60.3	-0.1	+0.1	0.0	48.0	48.1	47.9	FALSE	n/a
23	Barrmill Road	SW	23 Barrmill Road x R1	23 Barrmill Road x R1, (SW)	0	48.9	49.0	48.5	48.6	-0.4	+0.1	-0.3	37.7	37.8	37.4	FALSE	n/a
23	Barrmill Road	SW	23 Barrmill Road x R1	23 Barrmill Road x R1, (SW)	1	49.7	49.8	49.4	49.5	-0.3	+0.1	-0.2	38.5	38.6	38.2	FALSE	n/a
23	Barrmill Road	NW	23 Barrmill Road x R1	23 Barrmill Road x R1, (NW)	0	41.8	42.0	41.3	41.5	-0.5	+0.2	-0.3	31.4	31.5	30.9	FALSE	n/a
23	Barrmill Road	NW	23 Barrmill Road x R1	23 Barrmill Road x R1, (NW)	1	44.8	45.0	44.4	44.5	-0.4	+0.2	-0.3	34.1	34.2	33.7	FALSE	n/a
23	Barrmill Road	SW	23 Barrmill Road x R1	23 Barrmill Road x R1, (SW)	0	41.4	41.6	40.8	41.0	-0.6	+0.2	-0.4	31.0	31.2	30.5	FALSE	n/a
23	Barrmill Road	SW	23 Barrmill Road x R1	23 Barrmill Road x R1, (SW)	1	44.3	44.5	43.8	44.0	-0.5	+0.2	-0.3	33.6	33.8	33.2	FALSE	n/a
25	Barrmill Road	NE	25 Barrmill Road x R1	25 Barrmill Road x R1, (NE)	0	59.8	60.0	59.9	60.1	+0.1	+0.2	+0.3	47.6	47.7	47.6	FALSE	n/a
25	Barrmill Road	NE	25 Barrmill Road x R1	25 Barrmill Road x R1, (NE)	1	60.4	60.6	60.2	60.4	-0.2	+0.2	0.0	48.1	48.3	47.9	FALSE	n/a
25	Barrmill Road	SE	25 Barrmill Road x R1	25 Barrmill Road x R1, (SE)	0	55.3	55.4	55.1	55.2	-0.2	+0.1	-0.1	43.5	43.6	43.3	FALSE	n/a
25	Barrmill Road	SE	25 Barrmill Road x R1	25 Barrmill Road x R1, (SE)	1	56.1	56.3	55.7	55.8	-0.4	+0.2	-0.3	44.2	44.4	43.9	FALSE	n/a
25	Barrmill Road	SW	25 Barrmill Road x R1	25 Barrmill Road x R1, (SW)	0	46.3	46.5	45.8	46.0	-0.5	+0.2	-0.3	35.4	35.6	35.0	FALSE	n/a
25	Barrmill Road	SW	25 Barrmill Road x R1	25 Barrmill Road x R1, (SW)	1	47.8	47.9	47.4	47.5	-0.4	+0.1	-0.3	36.8	36.8	36.4	FALSE	n/a
25	Barrmill Road	SE	25 Barrmill Road x R1	25 Barrmill Road x R1, (SE)	0	47.2	47.4	46.4	46.6	-0.8	+0.2	-0.6	36.2	36.4	35.5	FALSE	n/a
25	Barrmill Road	SE	25 Barrmill Road x R1	25 Barrmill Road x R1, (SE)	1	48.6	48.7	47.9	48.1	-0.7	+0.1	-0.5	37.5	37.6	36.8	FALSE	n/a
25	Barrmill Road	SE	25 Barrmill Road x R1	25 Barrmill Road x R1, (SE)	0	48.8	48.9	48.0	48.2	-0.8	+0.1	-0.6	37.7	37.7	36.9	FALSE	n/a
25	Barrmill Road	SE	25 Barrmill Road x R1	25 Barrmill Road x R1, (SE)	1	49.9	50.0	49.3	49.5	-0.6	+0.1	-0.4	38.6	38.7	38.1	FALSE	n/a
25	Barrmill Road	SW	25 Barrmill Road x R1	25 Barrmill Road x R1, (SW)	0	49.1	49.3	48.6	48.7	-0.5	+0.2	-0.4	37.9	38.1	37.5	FALSE	n/a
25	Barrmill Road	SW	25 Barrmill Road x R1	25 Barrmill Road x R1, (SW)	1	49.9	50.1	49.6	49.7	-0.3	+0.2	-0.2	38.6	38.8	38.4	FALSE	n/a
27	Barrmill Road	SW	27 Barrmill Road x R1	27 Barrmill Road x R1, (SW)	0	52.2	52.4	51.8	51.9	-0.4	+0.2	-0.3	40.7	40.9	40.4	FALSE	n/a
27	Barrmill Road	SW	27 Barrmill Road x R1	27 Barrmill Road x R1, (SW)	1	52.9	53.0	52.4	52.5	-0.5	+0.1	-0.4	41.3	41.4	40.9	FALSE	n/a
27	Barrmill Road	NW	27 Barrmill Road x R1	27 Barrmill Road x R1, (NW)	0	42.0	42.1	41.3	41.5	-0.7	+0.1	-0.5	31.5	31.6	30.9	FALSE	n/a
27	Barrmill Road	NW	27 Barrmill Road x R1	27 Barrmill Road x R1, (NW)	1	44.6	44.8	44.0	44.2	-0.6	+0.2	-0.4	33.9	34.1	33.3	FALSE	n/a
27	Barrmill Road	SW	27 Barrmill Road x R1	27 Barrmill Road x R1, (SW)	0	41.5	41.7	40.7	40.9	-0.8	+0.2	-0.6	31.1	31.3	30.4	FALSE	n/a
27	Barrmill Road	SW	27 Barrmill Road x R1	27 Barrmill Road x R1, (SW)	1	44.2	44.3	43.4	43.6	-0.8	+0.1	-0.6	33.5	33.6	32.8	FALSE	n/a
27	Barrmill Road	NW	27 Barrmill Road x R1	27 Barrmill Road x R1, (NW)	0	54.3	54.5	54.4	54.5	+0.1	+0.2	+0.2	42.6	42.8	42.7	FALSE	n/a
27	Barrmill Road	NW	27 Barrmill Road x R1	27 Barrmill Road x R1, (NW)	1	54.7	54.8	54.6	54.7	-0.1	+0.1	0.0	43.0	43.1	42.9	FALSE	n/a
27	Barrmill Road	NE	27 Barrmill Road x R1	27 Barrmill Road x R1, (NE)	0	59.9	60.1	59.9	60.1	0.0	+0.2	+0.2	47.6	47.8	47.6	FALSE	n/a
27	Barrmill Road	NE	27 Barrmill Road x R1	27 Barrmill Road x R1, (NE)	1	60.8	61.0	60.2	60.3	-0.6	+0.2	-0.5	48.5	48.6	47.9	FALSE	n/a
29	Barrmill Road	NE	29 Barrmill Road x R1	29 Barrmill Road x R1, (NE)	0	59.9	60.0	59.9	60.1	0.0	+0.1	+0.2	47.6	47.7	47.6	FALSE	n/a
29	Barrmill Road	NE	29 Barrmill Road x R1	29 Barrmill Road x R1, (NE)	1	61.1	61.2	60.3	60.5	-0.8	+0.1	-0.6	48.7	48.8	48.0	FALSE	n/a
29	Barrmill Road	SE	29 Barrmill Road x R1	29 Barrmill Road x R1, (SE)	0	56.0	56.1	56.2	56.3	+0.2	+0.1	+0.3	44.1	44.2	44.3	FALSE	n/a
29	Barrmill Road	SE	29 Barrmill Road x R1	29 Barrmill Road x R1, (SE)	1	57.6	57.8	56.9	57.0	-0.7	+0.2	-0.6	45.6	45.8	44.9	FALSE	n/a
29	Barrmill Road	SW	29 Barrmill Road x R1	29 Barrmill Road x R1, (SW)	0	54.9	55.0	54.9	55.0	0.0	+0.1	+0.1	43.1	43.2	43.1	FALSE	n/a
29	Barrmill Road	SW	29 Barrmill Road x R1	29 Barrmill Road x R1, (SW)	1	56.1	56.3	55.6	55.7	-0.5	+0.2	-0.4	44.2	44.4	43.8	FALSE	n/a
29	Barrmill Road	SE	29 Barrmill Road x R1	29 Barrmill Road x R1, (SE)	0	54.8	54.9	54.6	54.7	-0.2	+0.1	-0.1	43.1	43.1	42.9	FALSE	n/a
29	Barrmill Road	SE	29 Barrmill Road x R1	29 Barrmill Road x R1, (SE)	1	55.9	56.0	55.2	55.3	-0.7	+0.1	-0.6	44.0	44.1	43.4	FALSE	n/a
29	Barrmill Road	SW	29 Barrmill Road x R1	29 Barrmill Road x R1, (SW)	0	53.3	53.4	53.0	53.1	-0.3	+0.1	-0.2	41.7	41.8	41.4	FALSE	n/a
29	Barrmill Road	SW	29 Barrmill Road x R1	29 Barrmill Road x R1, (SW)	1	54.0	54.1	53.4	53.6	-0.6	+0.1	-0.4	42.3	42.4	41.8	FALSE	n/a
3	Barrmill Road	N	3 Barrmill Road x R1	3 Barrmill Road x R1, (N)	0	57.5	57.6	57.9	58.0	+0.4	+0.1	+0.5	45.5	45.6	45.8	FALSE	n/a
3	Barrmill Road	N	3 Barrmill Road x R1	3 Barrmill Road x R1, (N)	1	57.5	57.7	58.0	58.1	+0.5	+0.2	+0.6	45.5	45.7	45.9	FALSE	n/a
3	Barrmill Road	E	3 Barrmill Road x R1	3 Barrmill Road x R1, (E)	0	52.9	53.0	53.3	53.4	+0.4	+0.1	+0.5	41.3	41.4	41.7	FALSE	n/a
3	Barrmill Road	E	3 Barrmill Road x R1	3 Barrmill Road x R1, (E)	1	53.0	53.2	53.5	53.6	+0.5	+0.2	+0.6	41.4	41.6	41.9	FALSE	n/a
3	Barrmill Road	S	3 Barrmill Road x R1	3 Barrmill Road x R1, (S)	0	43.4	43.6	43.7	43.9	+0.3	+0.2	+0.5	32.8	33.0	33.1	FALSE	n/a
3	Barrmill Road	S	3 Barrmill Road x R1	3 Barrmill Road x R1, (S)	1	44.7	44.9	45.1	45.2	+0.4	+0.2	+0.5	34.0	34.1	34.3	FALSE	n/a
3	Barrmill Road	W	3 Barrmill Road x R1	3 Barrmill Road x R1, (W)	0	51.8	51.9	52.1	52.2	+0.3	+0.1	+0.4	40.4	40.4	40.6	FALSE	n/a
3	Barrmill Road	W	3 Barrmill Road x R1	3 Barrmill Road x R1, (W)	1	52.0	52.1	52.3	52.4	+0.3	+0.1	+0.4	40.5	40.6	40.8	FALSE	n/a
3 A	Barrmill Road	N	3 A Barrmill Road x R1	3 A Barrmill Road x R1, (N)	0	57.3	57.4	57.7	57.8	+0.4	+0.1	+0.5	45.3	45.4	45.7	FALSE	n/a
3 A	Barrmill Road	N	3 A Barrmill Road x R1	3 A Barrmill Road x R1, (N)	1	57.3	57.4	57.8	57.9	+0.5	+0.1	+0.6	45.3	45.4	45.8	FALSE	n/a
3 A	Barrmill Road	W	3 A Barrmill Road x R1	3 A Barrmill Road x R1, (W)	0	57.4	57.5	57.8	57.9	+0.4	+0.1	+0.5	45.4	45.5	45.8	FALSE	n/a
3 A	Barrmill Road	W	3 A Barrmill Road x R1	3 A Barrmill Road x R1, (W)	1	57.3	57.4	57.8	57.9	+0.5	+0.1	+0.6	45.3	45.4	45.8	FALSE	n/a
3 A	Barrmill Road	N	3 A Barrmill Road x R1	3 A Barrmill Road x R1, (N)	0	58.0	58.1	58.4	58.5	+0.4	+0.1	+0.5	45.9	46.0	46.3	FALSE	n/a
3 A	Barrmill Road	N	3 A Barrmill Road x R1	3 A Barrmill Road x R1, (N)	1	58.0	58.1	58.4	58.5	+0.4	+0.1	+0.5	45.9	46.0	46.3	FALSE	n/a
3 A	Barrmill Road	E	3 A Barrmill Road x R1	3 A Barrmill Road x R1, (E)	0	50.4	50.5	50.8	50.9	+0.4	+0.1	+0.5	39.1	39.2	39.5	FALSE	n/a
3 A	Barrmill Road	E	3 A Barrmill Road x R1	3 A Barrmill Road x R1, (E)	1	50.7	50.8	51.1	51.2	+0.4	+0.1	+0.5	39.4	39.5	39.7	FALSE	n/a
3 A	Barrmill Road	S	3 A Barrmill Road x R1	3 A Barrmill Road x R1, (S)	0	43.8	44.0	43.9	44.0	+0.1	+0.2	+0.2	33.2	33.3	33.2	FALSE	n/a
3 A	Barrmill Road	S	3 A Barrmill Road x R1	3 A Barrmill Road x R1, (S)	1	45.3	45.5	45.4	45.5	+0.1	+0.2	+0.2	34.5	34.7	34.6	FALSE	n/a
3 A	Barrmill Road	W	3 A Barrmill Road x R1	3 A Barrmill Road x R1, (W)	0	43.8	44.0	44.0	44.1	+0.2	+0.2	+0.3	33.2	33.3	33.3	FALSE	n/a
3 A	Barrmill Road	W	3 A Barrmill Road x R1	3 A Barrmill Road x R1, (W)	1	44.9	45.0	45.1	45.2	+0.2	+0.1	+0.3	34.1	34.2	34.3	FALSE	n/a
3 A	Barrmill Road	S	3 A Barrmill Road x R1	3 A Barrmill Road x R1, (S)	0	44.3	44.5	44.5	44.6	+0.2	+0.2	+0.3	33.6	33.8	33.8	FALSE	n/a
3 A	Barrmill Road	S	3 A Barrmill Road x R1	3 A Barrmill Road x R1, (S)	1	45.3	45.5	45.5	45.7	+0.2	+0.2	+0.4	34.5	34.7	34.7	FALSE	n/a
3 A	Barrmill Road	W	3 A Barrmill Road x R1	3 A Barrmill Road x R1, (W)	0	41.3	41.5	41.6	41.8	+0.3	+0.2	+0.5	30.9	31.1	31.2	FALSE	n/a
3 A	Barrmill Road	W	3 A Barrmill Road x R1	3 A Barrmill Road x R1, (W)	1	44.0	44.2	44.3	44.5	+0.3	+0.2	+0.5	33.3	33.5	33.6	FALSE	n/a
3 A	Barrmill Road	S	3 A Barrmill Road x R1	3 A Barrmill Road x R1, (S)	0	49.0	49.1	49.4	49.5	+0.4	+0.1	+0.5	37.8	37.9	38.2	FALSE	n/a
3 A	Barrmill Road	S	3 A Barrmill Road x R1	3 A Barrmill Road x R1, (S)	1	49.2	49.4	49.6	49.7	+0.4	+0.2	+0.5	38.0	38.2	38.4	FALSE	n/a
3 A	Barrmill Road	W	3 A Barrmill Road x R1	3 A Barrmill Road x R1, (W)	0	53.1	53.2	53.5	53.6	+0.4	+0.1	+0.5	41.5	41.6	41.9	FALSE	n/a
3 A	Barrmill Road	W	3 A Barrmill Road x R1	3 A Barrmill Road x R1, (W)	1	53.3	53.4	53.7	53.8	+0.4	+0.1	+0.5	41.7	41.8	42.1	FALSE	n/a
31	Barrmill Road	SW	31 Barrmill Road x R1	31 Barrmill Road x R1, (SW)	0	55.1	55.2	55.3	55.4	+0.2	+0.1	+0.3	43.3	43.4	43.5	FALSE	n/a
31	Barrmill Road	SW	31 Barrmill Road x R1	31 Barrmill Road x R1, (SW)	1	55.8	55.9	55.6	55.7	-0.2	+0.1	-0.1	44.0	44.0	43.8	FALSE	n/a
31	Barrmill Road	NW	31 Barrmill Road x R1	31 Barrmill Road x R1, (NW)	0	54.0	54.1	53.9	54.0	-0.1	+0.1	0.0	42.3	42.4	42.2	FALSE	n/a
31	Barrmill Road	NW	31 Barrmill Road x R1	31 Barrmill Road x R1, (NW)	1	54.5	54.6	54.2	54.3	-0.3	+0.1	-0.2	42.8	42.9	42.5	FALSE	n/a
31	Barrmill Road	SW	31 Barrmill Road x R1	31 Barrmill Road x R1, (SW)	0	53.7	53.9	53.6	53.7	-0.1	+0.2	0.0	42.1	42.2	42.0	FALSE	n/a
31	Barrmill Road	SW	31 Barrmill Road x R1	31 Barrmill Road x R1, (SW)	1	54.2	54.3	53.9	54.0	-0.3	+0.1	-0.2	42.5	42.6	42.2	FALSE	n/a
31	Barrmill Road	NW	31 Barrmill Road x R1	31 Barrmill Road x R1, (NW)	0	54.3	54.5	54.6	54.7	+0.3	+0.2	+0.4	42.6	42.8	42.9	FALSE	n/a
31	Barrmill Road	NW	31 Barrmill Road x R1	31 Barrmill Road x R1, (NW)	1	55.4	55.6	54.9	55.0	-0.5	+0.2	-0.4	43.6	43.8	43.1	FALSE	n/a
31	Barrmill Road	NE	31 Barrmill Road x R1	31 Barrmill Road x R1, (NE)	0	60.1	60.3	60.2	60.4	+0.1	+0.2	+0.3	47.8	48.0	47.9	FALSE	n/a
31	Barrmill Road	NE	31 Barrmill Road x R1	31 Barrmill Road x R1, (NE)	1	61.9	62.0	60.8	60.9	-1.1	+0.1	-1.0	49.4	49.5	48.5	FALSE	n/a
33	Barrmill Road	NE	33 Barrmill Road x R1	33 Barrmill Road x R1, (NE)	0	60.5	60.7	60.5	60.7	0.0	+0.2	+0.2	48.2	48.4	48.2	FALSE	n/a
33	Barrmill Road	NE	33 Barrmill Road x R1	33 Barrmill Road x R1, (NE)	1	62.4	62.5	61.0	61.1	-1.4	+0.1	-1.3	49.9	50.0	48.6	FALSE	n/a
33	Barrmill Road	SW	33 Barrmill Road x R1	33 Barrmill Road x R1, (SW)	0	55.7	55.8	56.1	56.2	+0.4	+0.1	+0.5	43.9	44.0	44.2	FALSE	n/a
33	Barrmill Road	SW	33 Barrmill Road x R1	33 Barrmill Road x R1, (SW)	1	56.3	56.5	56.3	56.4	0.0	+0.2	+0.1	44.4	44.6	44.4	FALSE	n/a
35	Barrmill Road	NE	35 Barrmill Road x R1	35 Barrmill Road x R1, (NE)	0	61.3	61.4	60.9	61.0	-0.4	+0.1	-0.3	48.9	49.0	48.5	FALSE	n/a
35	Barrmill Road	NE	35 Barrmill Road x R1	35 Barrmill Road x R1, (NE)	1	63.0	63.2	61.4	61.5	-1.6	+0.2	-1.5	50.4	50.6	49.0	FALSE	n/a
35	Barrmill Road	SE	35 Barrmill Road x R1	35 Barrmill Road x R1, (SE)	0	61.7	61.8	61.1	61.3	-0.6	+0.1	-0.4	49.3	49.4	48.7	FALSE	n/a
35	Barrmill Road	SE	35 Barrmill Road x R1	35 Barrmill Road x R1, (SE)	1	63.0	63.2	61.6	61.8	-1.4	+0.2	-1.2	50.4	50.6	49.2	FALSE	n/a
35	Barrmill Road	SW	35

Building No	Street	Façade	Address	Receptor	Floor	dB LA10,18h				Short-term	Long term		dB Lnight,outside			Long-term (night)	
											DM comparison	DS comparison				DM comparison	DS comparison
						DMby	DMfy	DSby	DSfy	DSby-DMby	DMfy-DMby	DSfy-DMby	DMby	DMfy	DSfy	DMfy-DMby	DSfy-DMby
39	Barrmill Road	SE	39 Barrmill Road x R2	39 Barrmill Road x R2, (SE)	0	51.6	51.8	46.3	46.6	-5.3	+0.2	-5.0	40.2	40.4	35.4	FALSE	n/a
39	Barrmill Road	SE	39 Barrmill Road x R2	39 Barrmill Road x R2, (SE)	1	54.0	54.2	49.2	49.4	-4.8	+0.2	-4.6	42.3	42.5	38.0	FALSE	n/a
39	Barrmill Road	SW	39 Barrmill Road x R2	39 Barrmill Road x R2, (SW)	0	45.3	45.5	43.0	43.2	-2.3	+0.2	-2.1	34.5	34.7	32.4	FALSE	n/a
39	Barrmill Road	SW	39 Barrmill Road x R2	39 Barrmill Road x R2, (SW)	1	48.3	48.4	46.1	46.3	-2.2	+0.1	-2.0	37.2	37.3	35.2	FALSE	n/a
39	Barrmill Road	SE	39 Barrmill Road x R2	39 Barrmill Road x R2, (SE)	0	45.4	45.6	43.2	43.4	-2.2	+0.2	-2.0	34.6	34.8	32.6	FALSE	n/a
39	Barrmill Road	SE	39 Barrmill Road x R2	39 Barrmill Road x R2, (SE)	1	48.3	48.5	46.2	46.4	-2.1	+0.2	-1.9	37.2	37.4	35.3	FALSE	n/a
39	Barrmill Road	SW	39 Barrmill Road x R2	39 Barrmill Road x R2, (SW)	0	57.6	57.7	55.9	56.1	-1.7	+0.1	-1.5	45.6	45.7	44.0	FALSE	n/a
39	Barrmill Road	SW	39 Barrmill Road x R2	39 Barrmill Road x R2, (SW)	1	59.0	59.1	56.6	56.7	-2.4	+0.1	-2.3	46.8	46.9	44.7	FALSE	n/a
39	Barrmill Road	NW	39 Barrmill Road x R2	39 Barrmill Road x R2, (NW)	0	58.1	58.3	58.5	58.6	+0.4	+0.2	+0.5	46.0	46.2	46.4	FALSE	n/a
39	Barrmill Road	NW	39 Barrmill Road x R2	39 Barrmill Road x R2, (NW)	1	58.9	59.0	58.8	58.9	-0.1	+0.1	0.0	46.7	46.8	46.7	FALSE	n/a
39	Barrmill Road	NW	39 Barrmill Road x R2	39 Barrmill Road x R2, (NW)	0	58.4	58.6	59.0	59.1	+0.6	+0.2	+0.7	46.3	46.5	46.8	FALSE	n/a
39	Barrmill Road	NW	39 Barrmill Road x R2	39 Barrmill Road x R2, (NW)	1	59.1	59.3	59.2	59.3	+0.1	+0.2	+0.2	46.9	47.1	47.0	FALSE	n/a
39	Barrmill Road	NW	39 Barrmill Road x R2	39 Barrmill Road x R2, (NW)	0	60.2	60.3	60.1	60.2	-0.1	+0.1	0.0	47.9	48.0	47.8	FALSE	n/a
39	Barrmill Road	NW	39 Barrmill Road x R2	39 Barrmill Road x R2, (NW)	1	61.2	61.4	60.3	60.5	-0.9	+0.2	-0.7	48.8	49.0	48.0	FALSE	n/a
4	Barrmill Road	W	4 Barrmill Road x R1	4 Barrmill Road x R1, (W)	0	54.8	54.9	55.4	55.5	+0.6	+0.1	+0.7	43.1	43.1	43.6	FALSE	n/a
4	Barrmill Road	W	4 Barrmill Road x R1	4 Barrmill Road x R1, (W)	1	54.8	54.9	55.3	55.5	+0.5	+0.1	+0.7	43.1	43.1	43.5	FALSE	n/a
4	Barrmill Road	N	4 Barrmill Road x R1	4 Barrmill Road x R1, (N)	0	43.8	44.0	44.2	44.4	+0.4	+0.2	+0.6	33.2	33.3	33.5	FALSE	n/a
4	Barrmill Road	N	4 Barrmill Road x R1	4 Barrmill Road x R1, (N)	1	45.5	45.7	45.9	46.1	+0.4	+0.2	+0.6	34.7	34.9	35.0	FALSE	n/a
4	Barrmill Road	E	4 Barrmill Road x R1	4 Barrmill Road x R1, (E)	0	43.4	43.6	43.9	44.1	+0.5	+0.2	+0.7	32.8	33.0	33.2	FALSE	n/a
4	Barrmill Road	E	4 Barrmill Road x R1	4 Barrmill Road x R1, (E)	1	45.0	45.2	45.5	45.7	+0.5	+0.2	+0.7	34.2	34.4	34.7	FALSE	n/a
4	Barrmill Road	N	4 Barrmill Road x R1	4 Barrmill Road x R1, (N)	0	39.7	39.9	39.9	40.1	+0.2	+0.2	+0.4	29.5	29.6	29.6	FALSE	n/a
4	Barrmill Road	N	4 Barrmill Road x R1	4 Barrmill Road x R1, (N)	1	42.4	42.6	42.6	42.8	+0.2	+0.2	+0.4	31.9	32.1	32.1	FALSE	n/a
4	Barrmill Road	S	4 Barrmill Road x R1	4 Barrmill Road x R1, (S)	0	60.7	60.8	61.2	61.3	+0.5	+0.1	+0.6	48.4	48.5	48.8	FALSE	n/a
4	Barrmill Road	S	4 Barrmill Road x R1	4 Barrmill Road x R1, (S)	1	60.6	60.7	61.0	61.1	+0.4	+0.1	+0.5	48.3	48.4	48.6	FALSE	n/a
4 B	Barrmill Road	SW	4 B Barrmill Road x R1	4 B Barrmill Road x R1, (SW)	0	57.4	57.5	57.8	58.0	+0.4	+0.1	+0.6	45.4	45.5	45.8	FALSE	n/a
4 B	Barrmill Road	SW	4 B Barrmill Road x R1	4 B Barrmill Road x R1, (SW)	1	57.4	57.6	57.8	57.9	+0.4	+0.2	+0.5	45.4	45.6	45.8	FALSE	n/a
4 B	Barrmill Road	NW	4 B Barrmill Road x R1	4 B Barrmill Road x R1, (NW)	0	53.6	53.7	53.9	54.0	+0.3	+0.1	+0.4	42.0	42.1	42.2	FALSE	n/a
4 B	Barrmill Road	NW	4 B Barrmill Road x R1	4 B Barrmill Road x R1, (NW)	1	53.7	53.8	54.0	54.1	+0.3	+0.1	+0.4	42.1	42.2	42.3	FALSE	n/a
4 B	Barrmill Road	NW	4 B Barrmill Road x R1	4 B Barrmill Road x R1, (NW)	0	51.6	51.7	51.9	52.0	+0.3	+0.1	+0.4	40.2	40.3	40.4	FALSE	n/a
4 B	Barrmill Road	NW	4 B Barrmill Road x R1	4 B Barrmill Road x R1, (NW)	1	51.8	52.0	52.2	52.3	+0.4	+0.2	+0.5	40.4	40.5	40.7	FALSE	n/a
4 B	Barrmill Road	NE	4 B Barrmill Road x R1	4 B Barrmill Road x R1, (NE)	0	45.4	45.7	45.6	45.8	+0.2	+0.3	+0.4	34.6	34.9	34.8	FALSE	n/a
4 B	Barrmill Road	NE	4 B Barrmill Road x R1	4 B Barrmill Road x R1, (NE)	1	47.1	47.4	47.3	47.5	+0.2	+0.3	+0.4	36.1	36.4	36.3	FALSE	n/a
4 B	Barrmill Road	SE	4 B Barrmill Road x R1	4 B Barrmill Road x R1, (SE)	0	53.4	53.6	53.9	54.0	+0.5	+0.2	+0.6	41.8	42.0	42.2	FALSE	n/a
4 B	Barrmill Road	SE	4 B Barrmill Road x R1	4 B Barrmill Road x R1, (SE)	1	53.6	53.8	54.0	54.1	+0.4	+0.2	+0.5	42.0	42.2	42.3	FALSE	n/a
4 C	Barrmill Road	NE	4 C Barrmill Road x R1	4 C Barrmill Road x R1, (NE)	0	44.5	44.7	44.6	44.8	+0.1	+0.2	+0.3	33.8	34.0	33.9	FALSE	n/a
4 C	Barrmill Road	NE	4 C Barrmill Road x R1	4 C Barrmill Road x R1, (NE)	1	46.4	46.7	46.6	46.8	+0.2	+0.3	+0.4	35.5	35.8	35.7	FALSE	n/a
4 C	Barrmill Road	SE	4 C Barrmill Road x R1	4 C Barrmill Road x R1, (SE)	0	54.3	54.4	54.6	54.7	+0.3	+0.1	+0.4	42.6	42.7	42.9	FALSE	n/a
4 C	Barrmill Road	SE	4 C Barrmill Road x R1	4 C Barrmill Road x R1, (SE)	1	54.4	54.5	54.7	54.8	+0.3	+0.1	+0.4	42.7	42.8	43.0	FALSE	n/a
4 C	Barrmill Road	SW	4 C Barrmill Road x R1	4 C Barrmill Road x R1, (SW)	0	57.5	57.6	57.9	58.0	+0.4	+0.1	+0.5	45.5	45.6	45.8	FALSE	n/a
4 C	Barrmill Road	SW	4 C Barrmill Road x R1	4 C Barrmill Road x R1, (SW)	1	57.5	57.6	57.8	58.0	+0.3	+0.1	+0.5	45.5	45.6	45.8	FALSE	n/a
4 C	Barrmill Road	NW	4 C Barrmill Road x R1	4 C Barrmill Road x R1, (NW)	0	53.9	54.0	54.3	54.4	+0.4	+0.1	+0.5	42.2	42.3	42.6	FALSE	n/a
4 C	Barrmill Road	NW	4 C Barrmill Road x R1	4 C Barrmill Road x R1, (NW)	1	54.0	54.1	54.4	54.5	+0.4	+0.1	+0.5	42.3	42.4	42.7	FALSE	n/a
4 D	Barrmill Road	NW	4 D Barrmill Road x R1	4 D Barrmill Road x R1, (NW)	0	52.1	52.2	52.5	52.6	+0.4	+0.1	+0.5	40.6	40.7	41.0	FALSE	n/a
4 D	Barrmill Road	NW	4 D Barrmill Road x R1	4 D Barrmill Road x R1, (NW)	1	52.3	52.4	52.6	52.7	+0.3	+0.1	+0.4	40.8	40.9	41.1	FALSE	n/a
4 D	Barrmill Road	NE	4 D Barrmill Road x R1	4 D Barrmill Road x R1, (NE)	0	46.9	47.1	47.1	47.3	+0.2	+0.2	+0.4	35.9	36.1	36.1	FALSE	n/a
4 D	Barrmill Road	NE	4 D Barrmill Road x R1	4 D Barrmill Road x R1, (NE)	1	48.6	48.8	48.8	49.0	+0.2	+0.2	+0.4	37.5	37.7	37.7	FALSE	n/a
4 D	Barrmill Road	SE	4 D Barrmill Road x R1	4 D Barrmill Road x R1, (SE)	0	46.1	46.4	46.5	46.7	+0.4	+0.3	+0.6	35.2	35.5	35.6	FALSE	n/a
4 D	Barrmill Road	SE	4 D Barrmill Road x R1	4 D Barrmill Road x R1, (SE)	1	47.7	47.9	48.1	48.3	+0.4	+0.2	+0.6	36.7	36.8	37.0	FALSE	n/a
4 D	Barrmill Road	NE	4 D Barrmill Road x R1	4 D Barrmill Road x R1, (NE)	0	45.9	46.2	46.4	46.6	+0.5	+0.3	+0.7	35.0	35.3	35.5	FALSE	n/a
4 D	Barrmill Road	NE	4 D Barrmill Road x R1	4 D Barrmill Road x R1, (NE)	1	47.5	47.7	47.9	48.1	+0.4	+0.2	+0.6	36.5	36.7	36.8	FALSE	n/a
4 D	Barrmill Road	SE	4 D Barrmill Road x R1	4 D Barrmill Road x R1, (SE)	0	52.1	52.3	52.4	52.5	+0.3	+0.2	+0.4	40.6	40.8	40.9	FALSE	n/a
4 D	Barrmill Road	SE	4 D Barrmill Road x R1	4 D Barrmill Road x R1, (SE)	1	52.4	52.5	52.7	52.8	+0.3	+0.1	+0.4	40.9	41.0	41.2	FALSE	n/a
4 D	Barrmill Road	SW	4 D Barrmill Road x R1	4 D Barrmill Road x R1, (SW)	0	57.2	57.3	57.5	57.6	+0.3	+0.1	+0.4	45.2	45.3	45.5	FALSE	n/a
4 D	Barrmill Road	SW	4 D Barrmill Road x R1	4 D Barrmill Road x R1, (SW)	1	57.2	57.3	57.5	57.6	+0.3	+0.1	+0.4	45.2	45.3	45.5	FALSE	n/a
4 D	Barrmill Road	SW	4 D Barrmill Road x R1	4 D Barrmill Road x R1, (SW)	0	56.9	57.1	57.3	57.4	+0.4	+0.2	+0.5	44.9	45.1	45.3	FALSE	n/a
4 D	Barrmill Road	SW	4 D Barrmill Road x R1	4 D Barrmill Road x R1, (SW)	1	57.0	57.1	57.3	57.4	+0.3	+0.1	+0.4	45.0	45.1	45.3	FALSE	n/a
43	Barrmill Road	NW	43 Barrmill Road x R2	43 Barrmill Road x R2, (NW)	0	52.4	52.6	49.1	49.2	-3.3	+0.2	-3.2	40.9	41.1	37.9	FALSE	n/a
43	Barrmill Road	NW	43 Barrmill Road x R2	43 Barrmill Road x R2, (NW)	1	54.4	54.5	50.4	50.6	-4.0	+0.1	-3.8	42.7	42.8	39.1	FALSE	n/a
43	Barrmill Road	SW	43 Barrmill Road x R2	43 Barrmill Road x R2, (SW)	0	52.0	52.1	48.6	48.7	-3.4	+0.1	-3.3	40.5	40.6	37.5	FALSE	n/a
43	Barrmill Road	SW	43 Barrmill Road x R2	43 Barrmill Road x R2, (SW)	1	54.0	54.1	49.9	50.1	-4.1	+0.1	-3.9	42.3	42.4	38.6	FALSE	n/a
43	Barrmill Road	NW	43 Barrmill Road x R2	43 Barrmill Road x R2, (NW)	0	51.5	51.7	47.8	47.9	-3.7	+0.2	-3.6	40.1	40.3	36.8	FALSE	n/a
43	Barrmill Road	NW	43 Barrmill Road x R2	43 Barrmill Road x R2, (NW)	1	53.7	53.9	49.4	49.6	-4.3	+0.2	-4.1	42.1	42.2	38.2	FALSE	n/a
43	Barrmill Road	SW	43 Barrmill Road x R2	43 Barrmill Road x R2, (SW)	0	51.0	51.1	45.1	45.4	-5.9	+0.1	-5.6	39.6	39.7	34.3	FALSE	n/a
43	Barrmill Road	SW	43 Barrmill Road x R2	43 Barrmill Road x R2, (SW)	1	53.4	53.5	47.8	48.0	-5.6	+0.1	-5.4	41.8	41.9	36.8	FALSE	n/a
43	Barrmill Road	NE	43 Barrmill Road x R2	43 Barrmill Road x R2, (NE)	0	47.2	47.4	43.6	43.8	-3.6	+0.2	-3.4	36.2	36.4	33.0	FALSE	n/a
43	Barrmill Road	NE	43 Barrmill Road x R2	43 Barrmill Road x R2, (NE)	1	50.0	50.2	46.7	46.9	-3.3	+0.2	-3.1	38.7	38.9	35.8	FALSE	n/a
43	Barrmill Road	NE	43 Barrmill Road x R2	43 Barrmill Road x R2, (NE)	0	67.3	67.5	58.1	58.3	-9.2	+0.2	-9.0	54.3	54.5	46.0	FALSE	n/a
43	Barrmill Road	NE	43 Barrmill Road x R2	43 Barrmill Road x R2, (NE)	1	69.7	69.9	59.4	59.5	-10.3	+0.2	-10.2	56.5	56.6	47.2	FALSE	+0.2
43	Barrmill Road	SE	43 Barrmill Road x R2	43 Barrmill Road x R2, (SE)	0	68.8	69.0	55.8	56.0	-13.0	+0.2	-12.8	55.7	55.8	44.0	FALSE	+0.2
43	Barrmill Road	SE	43 Barrmill Road x R2	43 Barrmill Road x R2, (SE)	1	71.2	71.4	58.0	58.3	-13.2	+0.2	-12.9	57.8	58.0	45.9	FALSE	+0.2
43	Barrmill Road	SE	43 Barrmill Road x R2	43 Barrmill Road x R2, (SE)	0	68.5	68.7	55.5	55.7	-13.0	+0.2	-12.8	55.4	55.6	43.7	FALSE	+0.2
43	Barrmill Road	SE	43 Barrmill Road x R2	43 Barrmill Road x R2, (SE)	1	70.7	70.9	57.7	58.0	-13.0	+0.2	-12.7	57.4	57.5	45.7	FALSE	+0.2
43	Barrmill Road	SE	43 Barrmill Road x R2	43 Barrmill Road x R2, (SE)	0	67.3	67.4	55.2	55.4	-12.1	+0.1	-11.9	54.3	54.4	43.4	FALSE	n/a
43	Barrmill Road	SE	43 Barrmill Road x R2	43 Barrmill Road x R2, (SE)	1	69.8	70.0	57.4	57.6	-12.4	+0.2	-12.2	56.6	56.7	45.4	FALSE	+0.2
43	Barrmill Road	SE	43 Barrmill Road x R2	43 Barrmill Road x R2, (SE)	0	65.7	65.8	54.4	54.6	-11.3	+0.1	-11.1	52.9	53.0	42.7	FALSE	n/a
43	Barrmill Road	SE	43 Barrmill Road x R2	43 Barrmill Road x R2, (SE)	1	68.2	68.3	56.5	56.8	-11.7	+0.1	-11.4	55.1	55.2	44.6	FALSE	+0.1
45	Barrmill Road	N	45 Barrmill Road x R1	45 Barrmill Road x R1, (N)	0	58.8	58.9	69.2	69.4	+10.4	+0.1	+10.6	46.7	46.7	56.0	TRUE	n/a
45	Barrmill Road	N	45 Barrmill Road x R1	45 Barrmill Road x R1, (N)	1	60.9	61.0	71.1	71.3	+10.2	+0.1	+10.4	48.5	48.6	57.7	TRUE	n/a
45	Barrmill Road	N	45 Barrmill Road x R1	45 Barrmill Road x R1, (N)	0	59.6	59.7	67.0	67.2	+7.4	+0.1	+7.6	47.4	47.5	54.0	FALSE	n/a
45	Barrmill Road	N	45 Barrmill Road x R1	45 Barrmill Road x R1, (N)	1	61.8	61.9	69.0	69.3	+7.2	+0.1	+7.5	49.4	49.4	55.8	TRUE	n/a
45	Barrmill Road	E	45 Barrmill Road x R1	45 Barrmill Road x R1, (E)	0	59.8	59.9	61.2	61.4	+1.4	+0.1	+1.6	47.6	47.6	48.8	FALSE	n/a
45	Barrmill Road	E	45 Barrmill Road x R1	45 Barrmill Road x R1, (E)	1	61.9	62.1	63.4	63.6	+1.5	+0.2	+1.7	49.4	49.6	50.8	FALSE	n/a
45	Barrmill Road	E	45 Barrmill Road x R1	45 Barrmill Road x R1, (E)	0	57.5	57.7	59.1	59.4	+1.6	+0.2	+1.9	45.5	45.7	46.9	FALSE	n/a
45	Barrmill Road	E	45 Barrmill Road x R1	45 Barrmill Road x R1, (E)	1	59.6	59.7	61.3	61.5	+1.7	+0.1	+1.9	47.4	47.5	48.9	FALSE	n/a
45	Barrmill Road	S	45 Barrmill Road x R1	45 Barrmill Road x R1, (S)	0	53.5	53.7	57.8	58.1	+4.3	+0.2	+4.6	41.9	42.1	45.8	FALSE	n/a
45	Barrmill Road	S	45 Barrmill Road x R1	45 Barrmill Road x R1, (S)	1	55.6	55.8	60.3	60.6	+4.7	+0.2	+5.0	43.8	44.0	48.0	FALSE	n/a
45	Barrmill Road	S	45 Barrmill Road x R1	45 Barrmill Road x R1, (S)	0	52.2	52.4	58.7	59.0	+6.5	+0.2	+6.8	40.7	40.9	46.6	FALSE	n/a
45	Barrmill Road	S	45 Barrmill Road x R1	45 Barrmill Road x R1, (S)	1	53.9	54.1	61.0	61.3	+7.1	+0.2	+7.4	42.2	42.4	48.6	FALSE	n/a
45	Barrmill Road	S	45 Barrmill Road x R1	45 Barrmill Road x R1, (S)	0	53.9	54.1	62.6	62.9	+8.7	+0.2	+9.0	42.2	42.4	50.1	FALSE	n/a
45	Barrmill Road	S	45 Barrmill Road x R1	45 Barrmill Road x R1, (S)	1	55.9	56.1	64.8	65.1	+8.9	+0.2	+9.2	44.0	44.2	52.1	FALSE	n/a
45	Barrmill Road	W	45 Barrmill Road x R1	45 Barrmill Road x R1, (W)	0	56.1	56.3	67.4	67.6	+11.3	+0.2	+11.5	44.2	44.4	54.4	FALSE	n/a
45	Barrmill Road	W	45 Barrmill Road x R1	45 Barrmill Road x R1, (W)	1	58.2	58.4	69.5	69.7	+11.3	+0.2	+11.5	46.1	46.3	56.3	TRUE	n/a
5	Barrmill Road	N	5 Barrmill Road x R1	5 Barrmill Road x R1, (N)	0	58.3	58.4	58.7	58.8	+0.4	+0.1	+0.5	46.2	46.3	46.6	FALSE	n/a
5	Barrmill Road	N	5 Barrmill Road x R1	5 Barrmill Road x R1, (N)	1	58.3	58.4	58.7	58.8	+0.4	+0.1	+0.5	46.2	46.3	46.6	FALSE	n/a
5	Barrmill Road	E	5 Barrmill Road x R1	5 Barrmill Road x R1, (E)	0	55.0	55.1	55.4	55.5	+0.4	+0.1	+0.5	43.2	43.3	43.6	FALSE	n/a
5	Barrmill Road	E	5 Barrmill Road x R1	5 Barrmill Road x R1, (E)	1	55.1	55.3	55.5	55.6	+0.4	+0.2	+0.5	43.3	43.5	43.7	FALSE	n/a
5	Barrmill Road	S	5 Barrmill Road x R1	5 Barrmill Road x R1, (S)	0	44.8	45.0	45.0	45.1	+0.2	+0.2	+0.3	34.1	34.2	34.2	FALSE	n/a
5	Barrmill Road	S	5 Barrmill Road x R1	5 Barrmill Road x R1, (S)	1	46.0	46.1	46.2	46.4	+0.2	+0.1	+0.4	35.1	35.2	35.3	FALSE	n/a
5	Barrmill Road	S	5 Barrmill Road x R1	5 Barrmill Road x R1, (S)	0	45.3	45.5	45.6	45.7	+0.3	+0.2	+0.4	34.5	34.7	34.8	FALSE	n/a
5	Barrmill Road	S	5 Barrmill Road x R1	5 Barrmill Road x R1, (S)	1	46.5	46.6	46.7	46.9	+0.2	+0.1	+0.4	35.6	35.7	35.8	FALSE	n/a
5	Barrmill Road	W	5 Barrmill Road x R1	5 Barrmill Road x R1, (W)	0	51.7	51.8	52.1	52.2	+0.4	+0.1	+0.5	40.3	40.4	40.6	FALSE	n/a
5	Barrmill Road	W	5 Barrmill Road x R1	5 Barrmill Road x R1, (W)	1	51.8	52.0	52.3	52.4	+0.5	+0.2	+0.6	40.4	40.5	40.8	FALSE	n/a
6	Barrmill Road	NW	6 Barrmill Road x R1	6 Barrmill Road x R1, (NW)	0	49.5	49.6	49.8	49.9	+0.3	+0.1	+0.4	38.3	38.4	38.6	FALSE	n/a
6	Barrmill Road	NW	6 Barrmill Road x R1	6 Barrmill Road x R1, (NW)	1	49.9	50.0	50.3	50.4	+0.4	+0.1	+0.5	38.6	38.7	39.0	FALSE	n/a
6	Barrmill Road	NE	6 Barrmill Road x R1	6 Barrmill Road x R1, (NE)	0	47.8	48.0	47.8	48.0	0.0	+0.2	+0.2	36.8	36.9	36.8	FALSE	n/a
6	Barrmill Road	NE	6 Barrmill Road x R1	6 Barrmill Road x R1, (NE)	1	49.6	49.8	49.6	49.8	0.0	+0.2	+0.2	38.4	38.6	38.4	FALSE	n/a
6	Barrmill Road	NE	6 Barrmill Road x R1	6 Barrmill Road x R1, (NE)	0	48.2	48.4	48.2	48.4	0.0	+0.2	+0.2	37.1	37.3	37.1	FALSE	n/a
6	Barrmill Road	NE	6 Barrmill Road x R1	6 Barrmill Road x R1, (NE)	1	50.1	50.3	50.0	50.2	-0.1	+0.2	+0.1	38.8	39.0	38.7	FALSE	n/a
6	Barrmill Road	NE	6 Barrmill Road x R1	6 Barrmill Road x R1, (NE)	0	47.7	47.9	47.3	47.5	-0.4	+0.2	-0.2	36.7	36.8	36.3	FALSE	n/a
6	Barrmill Road	NE	6 Barrmill Road x R1	6 Barrmill Road x R1, (NE)	1	49.7	49.9	49.3	49.5	-0.4	+0.2	-0.2	38.5	38.6	38.1	FALSE	n/a
6	Barrmill Road	SE	6 Barrmill Road x R1	6 Barrmill Road x R1, (SE)	0	51.0	51.1	50.9	51.0	-0.1	+0.1	0.0	39.6	39.7	39.5	FALSE	n/a
6	Barrmill Road	SE	6 Barrmill Road x R1	6 Barrmill Road x R1, (SE)	1	52.0	52.2	52.0	52.2	0.0	+0.2	+0.2	40.5	40.7	40.5	FALSE	n/a
6	Barrmill Road	SW	6 Barrmill Road x R1	6 Barrmill Road x R1, (SW)	0	54.9	55.1	55.2	55.3	+0.3	+0.2	+0.4	43.1	43.3	43.4	FALSE	n/a
6	Barrmill Road	SW	6 Barrmill Road x R1	6 Barrmill Road x R1, (SW)	1	55.1	55.2	55.3	55.4	+0.2	+0.1	+0.3	43.3	43.4	43.5	FALSE	n/a
6	Barrmill Road	SE	6 Barrmill Road x R1	6 Barrmill Road x R1, (SE)	0	55.2	55.3	55.5	55.6	+0.3	+0.1	+0.4	43.4	43.5	43.7	FALSE	n/a
6	Barrmill Road	SE	6 Barrmill Road x R1	6 Barrmill Road x R1, (SE)	1	55.3	55.5	55.6	55.7	+0.3	+0.2	+0.4	43.5	43.7	43.8	FALSE	n/a
6	Barrmill Road	SW	6 Barrmill Road x R1	6 Barrmill Road x R1, (SW)	0	56.4	56.5	56.7	56.8	+0.3	+0.1	+0.4	44.5	44.6	44.8	FALSE	n/a
6	Barrmill Road	SW	6 Barrmill Road x R1	6 Barrmill Road x R1, (SW)	1	56.5	56.6	56.8	56.9	+0.3	+0.1	+0.4	44.6	44.7	44.9	FALSE	n/a
7	Barrmill Road	SE	7 Barrmill Road x R1	7 Barrmill Road x R1, (SE)	0	54.5	54.6	54.8	54.9	+0.3	+0.1	+0.4	42.8	42.9	43.1	FALSE	n/a
7	Barrmill Road	SE	7 Barrmill Road x R1	7 Barrmill Road x R1, (SE)	1	54.7	54.8	55.0	55.1	+0.3	+0.1	+0.4	43.0	43.1	43.2	FALSE	n/a
7	Barrmill Road	SW	7 Barrmill Road x R1	7 Barrmill Road x R1, (SW)	0	45.2	45.4	45.4	45.5	+0.2	+0.2	+0.3	34.4	34.6	34.6	FALSE	n/a
7	Barrmill Road	SW	7 Barrmill Road x R1	7 Barrmill Road x R1, (SW)	1	46.4	46.6	46.6	46.8	+0.2	+0.2	+0.4	35.5	35.7	35.7	FALSE	n/a
7	Barrmill Road	SE	7 Barrmill Road x R1	7 Barrmill Road x R1, (SE)	0	45.4	45.6	45.6	45.7	+0.2	+0.2	+0.3	34.6	34.8	34.8	FALSE	n/a
7	Barrmill Road	SE	7 Barrmill Road x R1	7 Barrmill Road x R1, (SE)	1	46.8	46.9	46.9	47.1	+0.1	+0.1	+0.3	35.9	35.9	35.9	FALSE	n/a
7	Barrmill Road	NW	7 Barrmill Road x R1	7 Barrmill Road x R1, (NW)	0	43.0	43.2	43.2	43.3	+0.2	+0.2	+0.3	32.4	32.6	32.6	FALSE	n/a
7	Barrmill Road	NW	7 Barrmill Road x R1	7 Barrmill Road x R1, (NW)	1	44.5	44.7	44.7	44.8	+0.2	+0.2	+0.3	33.8	34.0	34.0	FALSE	n/a
7	Barrmill Road	SW	7 Barrmill Road x R1	7 Barrmill Road x R1, (SW)	0	42.7	42.9	42.9	42.9	+0.2	+0.2	+0.2	32.2	32.3

Building No	Street	Façade	Address	Receptor	Floor	dB LA10,18h				Short-term	Long term		dB Lnight,outside			Long-term (night)	
											DM comparison	DS comparison				DM comparison	DS comparison
						DMby	DMfy	DSby	DSfy	DSby-DMby	DMfy-DMby	DSfy-DMby	DMby	DMfy	DSfy	DMfy-DMby	DSfy-DMby
7	Barrmill Road	N	7 Barrmill Road x R1	7 Barrmill Road x R1, (N)	1	59.0	59.1	59.4	59.5	+0.4	+0.1	+0.5	46.8	46.9	47.2	FALSE	n/a
7	Barrmill Road	NE	7 Barrmill Road x R1	7 Barrmill Road x R1, (NE)	0	59.7	59.8	60.1	60.2	+0.4	+0.1	+0.5	47.5	47.6	47.8	FALSE	n/a
7	Barrmill Road	NE	7 Barrmill Road x R1	7 Barrmill Road x R1, (NE)	1	59.7	59.8	60.1	60.2	+0.4	+0.1	+0.5	47.5	47.6	47.8	FALSE	n/a
7	Barrmill Road	E	7 Barrmill Road x R1	7 Barrmill Road x R1, (E)	0	58.8	59.0	59.2	59.3	+0.4	+0.2	+0.5	46.7	46.8	47.0	FALSE	n/a
7	Barrmill Road	E	7 Barrmill Road x R1	7 Barrmill Road x R1, (E)	1	58.9	59.0	59.2	59.4	+0.3	+0.1	+0.5	46.7	46.8	47.0	FALSE	n/a
7	Barrmill Road	NE	7 Barrmill Road x R1	7 Barrmill Road x R1, (NE)	0	58.6	58.7	58.9	59.0	+0.3	+0.1	+0.4	46.5	46.6	46.7	FALSE	n/a
7	Barrmill Road	NE	7 Barrmill Road x R1	7 Barrmill Road x R1, (NE)	1	58.7	58.8	59.0	59.1	+0.3	+0.1	+0.4	46.6	46.7	46.8	FALSE	n/a
8	Barrmill Road	NW	8 Barrmill Road x R1	8 Barrmill Road x R1, (NW)	0	57.8	57.9	58.1	58.3	+0.3	+0.1	+0.5	45.8	45.8	46.0	FALSE	n/a
8	Barrmill Road	NW	8 Barrmill Road x R1	8 Barrmill Road x R1, (NW)	1	57.8	57.9	58.1	58.3	+0.3	+0.1	+0.5	45.8	45.8	46.0	FALSE	n/a
8	Barrmill Road	NE	8 Barrmill Road x R1	8 Barrmill Road x R1, (NE)	0	51.9	52.0	52.2	52.3	+0.3	+0.1	+0.4	40.4	40.5	40.7	FALSE	n/a
8	Barrmill Road	NE	8 Barrmill Road x R1	8 Barrmill Road x R1, (NE)	1	52.6	52.8	52.8	52.9	+0.2	+0.2	+0.3	41.1	41.3	41.3	FALSE	n/a
8	Barrmill Road	NE	8 Barrmill Road x R1	8 Barrmill Road x R1, (NE)	0	51.6	51.7	51.9	52.0	+0.3	+0.1	+0.4	40.2	40.3	40.4	FALSE	n/a
8	Barrmill Road	NE	8 Barrmill Road x R1	8 Barrmill Road x R1, (NE)	1	52.5	52.6	52.7	52.9	+0.2	+0.1	+0.4	41.0	41.1	41.2	FALSE	n/a
8	Barrmill Road	NE	8 Barrmill Road x R1	8 Barrmill Road x R1, (NE)	0	46.4	46.7	46.3	46.5	-0.1	+0.3	+0.1	35.5	35.8	35.4	FALSE	n/a
8	Barrmill Road	NE	8 Barrmill Road x R1	8 Barrmill Road x R1, (NE)	1	48.5	48.7	48.2	48.4	-0.3	+0.2	-0.1	37.4	37.6	37.1	FALSE	n/a
8	Barrmill Road	SE	8 Barrmill Road x R1	8 Barrmill Road x R1, (SE)	0	54.8	55.0	55.2	55.4	+0.4	+0.2	+0.6	43.1	43.2	43.4	FALSE	n/a
8	Barrmill Road	SE	8 Barrmill Road x R1	8 Barrmill Road x R1, (SE)	1	55.2	55.3	55.5	55.6	+0.3	+0.1	+0.4	43.4	43.5	43.7	FALSE	n/a
8	Barrmill Road	SW	8 Barrmill Road x R1	8 Barrmill Road x R1, (SW)	0	61.4	61.5	61.7	61.9	+0.3	+0.1	+0.5	49.0	49.1	49.3	FALSE	n/a
8	Barrmill Road	SW	8 Barrmill Road x R1	8 Barrmill Road x R1, (SW)	1	61.2	61.3	61.6	61.7	+0.4	+0.1	+0.5	48.8	48.9	49.2	FALSE	n/a
9	Barrmill Road	NW	9 Barrmill Road x R1	9 Barrmill Road x R1, (NW)	0	52.0	52.1	52.3	52.4	+0.3	+0.1	+0.4	40.5	40.6	40.8	FALSE	n/a
9	Barrmill Road	NW	9 Barrmill Road x R1	9 Barrmill Road x R1, (NW)	1	52.2	52.3	52.5	52.6	+0.3	+0.1	+0.4	40.7	40.8	41.0	FALSE	n/a
9	Barrmill Road	SW	9 Barrmill Road x R1	9 Barrmill Road x R1, (SW)	0	52.3	52.4	52.6	52.7	+0.3	+0.1	+0.4	40.8	40.9	41.1	FALSE	n/a
9	Barrmill Road	SW	9 Barrmill Road x R1	9 Barrmill Road x R1, (SW)	1	52.5	52.6	52.9	53.0	+0.4	+0.1	+0.5	41.0	41.1	41.3	FALSE	n/a
9	Barrmill Road	NW	9 Barrmill Road x R1	9 Barrmill Road x R1, (NW)	0	55.0	55.1	55.3	55.4	+0.3	+0.1	+0.4	43.2	43.3	43.5	FALSE	n/a
9	Barrmill Road	NW	9 Barrmill Road x R1	9 Barrmill Road x R1, (NW)	1	55.1	55.3	55.5	55.6	+0.4	+0.2	+0.5	43.3	43.5	43.7	FALSE	n/a
9	Barrmill Road	NE	9 Barrmill Road x R1	9 Barrmill Road x R1, (NE)	0	59.2	59.4	59.5	59.6	+0.3	+0.2	+0.4	47.0	47.2	47.3	FALSE	n/a
9	Barrmill Road	NE	9 Barrmill Road x R1	9 Barrmill Road x R1, (NE)	1	59.3	59.5	59.5	59.7	+0.2	+0.2	+0.4	47.1	47.3	47.3	FALSE	n/a
9	Barrmill Road	SE	9 Barrmill Road x R1	9 Barrmill Road x R1, (SE)	0	55.0	55.1	55.2	55.4	+0.2	+0.1	+0.4	43.2	43.3	43.4	FALSE	n/a
9	Barrmill Road	SE	9 Barrmill Road x R1	9 Barrmill Road x R1, (SE)	1	55.1	55.2	55.4	55.5	+0.3	+0.1	+0.4	43.3	43.4	43.6	FALSE	n/a
9	Barrmill Road	SW	9 Barrmill Road x R1	9 Barrmill Road x R1, (SW)	0	41.7	41.9	41.7	41.9	0.0	+0.2	+0.2	31.3	31.4	31.3	FALSE	n/a
9	Barrmill Road	SW	9 Barrmill Road x R1	9 Barrmill Road x R1, (SW)	1	44.5	44.7	44.6	44.8	+0.1	+0.2	+0.3	33.8	34.0	33.9	FALSE	n/a
9	Barrmill Road	SE	9 Barrmill Road x R1	9 Barrmill Road x R1, (SE)	0	42.0	42.2	42.0	42.2	0.0	+0.2	+0.2	31.5	31.7	31.5	FALSE	n/a
9	Barrmill Road	SE	9 Barrmill Road x R1	9 Barrmill Road x R1, (SE)	1	44.8	45.0	44.9	45.1	+0.1	+0.2	+0.3	34.1	34.2	34.1	FALSE	n/a
9	Barrmill Road	SW	9 Barrmill Road x R1	9 Barrmill Road x R1, (SW)	0	46.4	46.5	46.5	46.7	+0.1	+0.1	+0.3	35.5	35.6	35.6	FALSE	n/a
9	Barrmill Road	SW	9 Barrmill Road x R1	9 Barrmill Road x R1, (SW)	1	47.5	47.6	47.6	47.8	+0.1	+0.1	+0.3	36.5	36.6	36.6	FALSE	n/a
Birchbank	Bigholm Road	W	Birchbank Bigholm Road x	Birchbank Bigholm Road x R1, (W)	0	55.3	55.4	55.7	55.9	+0.4	+0.1	+0.6	43.5	43.6	43.9	FALSE	n/a
Birchbank	Bigholm Road	W	Birchbank Bigholm Road x	Birchbank Bigholm Road x R1, (W)	1	57.0	57.2	57.6	57.8	+0.6	+0.2	+0.8	45.0	45.2	45.6	FALSE	n/a
Birchbank	Bigholm Road	N	Birchbank Bigholm Road x	Birchbank Bigholm Road x R1, (N)	0	65.3	65.6	65.6	65.8	+0.3	+0.3	+0.5	52.5	52.8	52.8	FALSE	n/a
Birchbank	Bigholm Road	N	Birchbank Bigholm Road x	Birchbank Bigholm Road x R1, (N)	1	67.5	67.8	67.7	67.9	+0.2	+0.3	+0.4	54.5	54.8	54.7	FALSE	n/a
Birchbank	Bigholm Road	E	Birchbank Bigholm Road x	Birchbank Bigholm Road x R1, (E)	0	70.9	71.2	71.1	71.3	+0.2	+0.3	+0.4	57.5	57.8	57.7	TRUE	+0.3
Birchbank	Bigholm Road	E	Birchbank Bigholm Road x	Birchbank Bigholm Road x R1, (E)	1	73.0	73.3	73.2	73.4	+0.2	+0.3	+0.4	59.4	59.7	59.6	TRUE	+0.3
Birchbank	Bigholm Road	S	Birchbank Bigholm Road x	Birchbank Bigholm Road x R1, (S)	0	64.6	64.9	64.8	65.0	+0.2	+0.3	+0.4	51.9	52.1	52.1	FALSE	n/a
Birchbank	Bigholm Road	S	Birchbank Bigholm Road x	Birchbank Bigholm Road x R1, (S)	1	66.9	67.2	67.1	67.3	+0.2	+0.3	+0.4	53.9	54.2	54.1	FALSE	n/a
Birchbank	Bigholm Road	E	Birchbank Bigholm Road x	Birchbank Bigholm Road x R1, (E)	0	63.1	63.4	63.3	63.5	+0.2	+0.3	+0.4	50.5	50.8	50.7	FALSE	n/a
Birchbank	Bigholm Road	E	Birchbank Bigholm Road x	Birchbank Bigholm Road x R1, (E)	1	65.3	65.6	65.5	65.7	+0.2	+0.3	+0.4	52.5	52.8	52.7	FALSE	n/a
Birchbank	Bigholm Road	S	Birchbank Bigholm Road x	Birchbank Bigholm Road x R1, (S)	0	46.9	47.2	47.0	47.2	+0.1	+0.3	+0.3	35.9	36.2	36.0	FALSE	n/a
Birchbank	Bigholm Road	S	Birchbank Bigholm Road x	Birchbank Bigholm Road x R1, (S)	1	49.9	50.2	50.1	50.3	+0.2	+0.3	+0.4	38.6	38.9	38.8	FALSE	n/a
Birchbank	Bigholm Road	E	Birchbank Bigholm Road x	Birchbank Bigholm Road x R1, (E)	0	63.0	63.3	63.2	63.4	+0.2	+0.3	+0.4	50.4	50.7	50.6	FALSE	n/a
Birchbank	Bigholm Road	E	Birchbank Bigholm Road x	Birchbank Bigholm Road x R1, (E)	1	65.2	65.5	65.4	65.6	+0.2	+0.3	+0.4	52.4	52.7	52.6	FALSE	n/a
Birchbank	Bigholm Road	S	Birchbank Bigholm Road x	Birchbank Bigholm Road x R1, (S)	0	61.3	61.6	61.5	61.7	+0.2	+0.3	+0.4	48.9	49.2	49.1	FALSE	n/a
Birchbank	Bigholm Road	S	Birchbank Bigholm Road x	Birchbank Bigholm Road x R1, (S)	1	63.5	63.8	63.7	63.9	+0.2	+0.3	+0.4	50.9	51.2	51.1	FALSE	n/a
Grangevale	Bigholm Road	S	Grangevale Bigholm Road :	Grangevale Bigholm Road x R1, (S	0	45.7	45.9	45.9	46.1	+0.2	+0.2	+0.4	34.9	35.0	35.0	FALSE	n/a
Grangevale	Bigholm Road	S	Grangevale Bigholm Road :	Grangevale Bigholm Road x R1, (S	1	49.1	49.4	49.3	49.5	+0.2	+0.3	+0.4	37.9	38.2	38.1	FALSE	n/a
Grangevale	Bigholm Road	E	Grangevale Bigholm Road :	Grangevale Bigholm Road x R1, (E	0	44.9	45.2	45.2	45.3	+0.3	+0.3	+0.4	34.1	34.4	34.4	FALSE	n/a
Grangevale	Bigholm Road	E	Grangevale Bigholm Road :	Grangevale Bigholm Road x R1, (E	1	48.3	48.5	48.5	48.7	+0.2	+0.2	+0.4	37.2	37.4	37.4	FALSE	n/a
Grangevale	Bigholm Road	S	Grangevale Bigholm Road :	Grangevale Bigholm Road x R1, (S	0	53.9	54.1	53.9	54.0	0.0	+0.2	+0.1	42.2	42.4	42.2	FALSE	n/a
Grangevale	Bigholm Road	S	Grangevale Bigholm Road :	Grangevale Bigholm Road x R1, (S	1	55.7	55.9	55.7	55.9	0.0	+0.2	+0.2	43.9	44.0	43.9	FALSE	n/a
Grangevale	Bigholm Road	W	Grangevale Bigholm Road :	Grangevale Bigholm Road x R1, (W	0	55.0	55.1	54.6	54.7	-0.4	+0.1	-0.3	43.2	43.3	42.9	FALSE	n/a
Grangevale	Bigholm Road	W	Grangevale Bigholm Road :	Grangevale Bigholm Road x R1, (W	1	55.8	55.9	55.5	55.6	-0.3	+0.1	-0.2	44.0	44.0	43.7	FALSE	n/a
Grangevale	Bigholm Road	N	Grangevale Bigholm Road :	Grangevale Bigholm Road x R1, (N	0	59.1	59.3	59.2	59.4	+0.1	+0.2	+0.3	46.9	47.1	47.0	FALSE	n/a
Grangevale	Bigholm Road	N	Grangevale Bigholm Road :	Grangevale Bigholm Road x R1, (N	1	60.9	61.1	61.1	61.3	+0.2	+0.2	+0.4	48.5	48.7	48.7	FALSE	n/a
Grangevale	Bigholm Road	E	Grangevale Bigholm Road :	Grangevale Bigholm Road x R1, (E	0	59.5	59.8	59.8	60.0	+0.3	+0.3	+0.5	47.3	47.6	47.6	FALSE	n/a
Grangevale	Bigholm Road	E	Grangevale Bigholm Road :	Grangevale Bigholm Road x R1, (E	1	61.7	62.0	62.0	62.2	+0.3	+0.3	+0.5	49.3	49.5	49.5	FALSE	n/a
Grangevale	Bigholm Road	S	Grangevale Bigholm Road :	Grangevale Bigholm Road x R1, (S	0	55.9	56.1	56.0	56.2	+0.1	+0.2	+0.3	44.0	44.2	44.1	FALSE	n/a
Grangevale	Bigholm Road	S	Grangevale Bigholm Road :	Grangevale Bigholm Road x R1, (S	1	58.0	58.3	58.2	58.4	+0.2	+0.3	+0.4	45.9	46.2	46.1	FALSE	n/a
Grangevale	Bigholm Road	W	Grangevale Bigholm Road :	Grangevale Bigholm Road x R1, (W	0	45.0	45.3	45.3	45.5	+0.3	+0.3	+0.5	34.2	34.5	34.5	FALSE	n/a
Grangevale	Bigholm Road	W	Grangevale Bigholm Road :	Grangevale Bigholm Road x R1, (W	1	48.3	48.5	48.5	48.7	+0.2	+0.2	+0.4	37.2	37.4	37.4	FALSE	n/a
Grangevale	Bigholm Road	W	Grangevale Bigholm Road :	Grangevale Bigholm Road x R1, (W	0	44.5	44.8	44.8	45.0	+0.3	+0.3	+0.5	33.8	34.1	34.1	FALSE	n/a
Grangevale	Bigholm Road	W	Grangevale Bigholm Road :	Grangevale Bigholm Road x R1, (W	1	47.8	48.1	48.1	48.3	+0.3	+0.3	+0.5	36.8	37.0	37.0	FALSE	n/a
Grangevale	Bigholm Road	S	Grangevale Bigholm Road :	Grangevale Bigholm Road x R1, (S	0	46.0	46.3	46.2	46.4	+0.2	+0.3	+0.4	35.1	35.4	35.3	FALSE	n/a
Grangevale	Bigholm Road	S	Grangevale Bigholm Road :	Grangevale Bigholm Road x R1, (S	1	49.6	49.9	49.9	50.0	+0.3	+0.3	+0.4	38.4	38.6	38.6	FALSE	n/a
Grangevale	Bigholm Road	E	Grangevale Bigholm Road :	Grangevale Bigholm Road x R1, (E	0	46.3	46.6	46.4	46.6	+0.1	+0.3	+0.3	35.4	35.7	35.5	FALSE	n/a
Grangevale	Bigholm Road	E	Grangevale Bigholm Road :	Grangevale Bigholm Road x R1, (E	1	49.8	50.0	50.0	50.2	+0.2	+0.2	+0.4	38.6	38.7	38.7	FALSE	n/a
Hamilfield Cottage	Bigholm Road	S	Hamilfield Cottage Bigholm	Hamilfield Cottage Bigholm Road x	0	54.0	54.1	53.4	53.4	-0.6	+0.1	-0.6	42.3	42.4	41.8	FALSE	n/a
Hamilfield Cottage	Bigholm Road	S	Hamilfield Cottage Bigholm	Hamilfield Cottage Bigholm Road x	1	54.5	54.6	53.9	54.0	-0.6	+0.1	-0.5	42.8	42.9	42.2	FALSE	n/a
Hamilfield Cottage	Bigholm Road	W	Hamilfield Cottage Bigholm	Hamilfield Cottage Bigholm Road x	0	55.5	55.6	54.9	55.0	-0.6	+0.1	-0.5	43.7	43.8	43.1	FALSE	n/a
Hamilfield Cottage	Bigholm Road	W	Hamilfield Cottage Bigholm	Hamilfield Cottage Bigholm Road x	1	56.0	56.1	55.5	55.6	-0.5	+0.1	-0.4	44.1	44.2	43.7	FALSE	n/a
Hamilfield Cottage	Bigholm Road	N	Hamilfield Cottage Bigholm	Hamilfield Cottage Bigholm Road x	0	44.0	44.3	44.2	44.4	+0.2	+0.3	+0.4	33.3	33.6	33.5	FALSE	n/a
Hamilfield Cottage	Bigholm Road	N	Hamilfield Cottage Bigholm	Hamilfield Cottage Bigholm Road x	1	46.5	46.8	46.7	46.9	+0.2	+0.3	+0.4	35.6	35.9	35.8	FALSE	n/a
Hamilfield Cottage	Bigholm Road	W	Hamilfield Cottage Bigholm	Hamilfield Cottage Bigholm Road x	0	43.7	44.0	43.9	44.1	+0.2	+0.3	+0.4	33.1	33.3	33.2	FALSE	n/a
Hamilfield Cottage	Bigholm Road	W	Hamilfield Cottage Bigholm	Hamilfield Cottage Bigholm Road x	1	46.2	46.5	46.4	46.6	+0.2	+0.3	+0.4	35.3	35.6	35.5	FALSE	n/a
Hamilfield Cottage	Bigholm Road	N	Hamilfield Cottage Bigholm	Hamilfield Cottage Bigholm Road x	0	56.2	56.3	55.7	55.8	-0.5	+0.1	-0.4	44.3	44.4	43.9	FALSE	n/a
Hamilfield Cottage	Bigholm Road	N	Hamilfield Cottage Bigholm	Hamilfield Cottage Bigholm Road x	1	56.9	57.0	56.6	56.6	-0.3	+0.1	-0.3	44.9	45.0	44.7	FALSE	n/a
Hamilfield Cottage	Bigholm Road	W	Hamilfield Cottage Bigholm	Hamilfield Cottage Bigholm Road x	0	55.7	55.7	55.1	55.2	-0.6	0.0	-0.5	43.9	43.9	43.3	FALSE	n/a
Hamilfield Cottage	Bigholm Road	W	Hamilfield Cottage Bigholm	Hamilfield Cottage Bigholm Road x	1	56.1	56.2	55.7	55.8	-0.4	+0.1	-0.3	44.2	44.3	43.9	FALSE	n/a
Hamilfield Cottage	Bigholm Road	N	Hamilfield Cottage Bigholm	Hamilfield Cottage Bigholm Road x	0	56.8	56.9	56.5	56.6	-0.3	+0.1	-0.2	44.9	44.9	44.6	FALSE	n/a
Hamilfield Cottage	Bigholm Road	N	Hamilfield Cottage Bigholm	Hamilfield Cottage Bigholm Road x	1	57.8	57.9	57.6	57.7	-0.2	+0.1	-0.1	45.8	45.8	45.6	FALSE	n/a
Hamilfield Cottage	Bigholm Road	E	Hamilfield Cottage Bigholm	Hamilfield Cottage Bigholm Road x	0	53.1	53.3	53.5	53.7	+0.4	+0.2	+0.6	41.5	41.7	41.9	FALSE	n/a
Hamilfield Cottage	Bigholm Road	E	Hamilfield Cottage Bigholm	Hamilfield Cottage Bigholm Road x	1	54.9	55.1	55.3	55.5	+0.4	+0.2	+0.6	43.1	43.3	43.5	FALSE	n/a
Hamilfield Cottage	Bigholm Road	E	Hamilfield Cottage Bigholm	Hamilfield Cottage Bigholm Road x	0	52.1	52.3	52.6	52.8	+0.5	+0.2	+0.7	40.6	40.8	41.1	FALSE	n/a
Hamilfield Cottage	Bigholm Road	E	Hamilfield Cottage Bigholm	Hamilfield Cottage Bigholm Road x	1	54.1	54.3	54.6	54.8	+0.5	+0.2	+0.7	42.4	42.6	42.9	FALSE	n/a
Hamilfield Cottage	Bigholm Road	S	Hamilfield Cottage Bigholm	Hamilfield Cottage Bigholm Road x	0	47.3	47.6	47.5	47.7	+0.2	+0.3	+0.4	36.3	36.6	36.5	FALSE	n/a
Hamilfield Cottage	Bigholm Road	S	Hamilfield Cottage Bigholm	Hamilfield Cottage Bigholm Road x	1	49.1	49.4	49.4	49.6	+0.3	+0.3	+0.5	37.9	38.2	38.2	FALSE	n/a
Hamilfield Cottage	Bigholm Road	S	Hamilfield Cottage Bigholm	Hamilfield Cottage Bigholm Road x	0	45.9	46.2	46.0	46.1	+0.1	+0.3	+0.2	35.0	35.3	35.1	FALSE	n/a
Hamilfield Cottage	Bigholm Road	S	Hamilfield Cottage Bigholm	Hamilfield Cottage Bigholm Road x	1	47.5	47.8	47.6	47.8	+0.1	+0.3	+0.3	36.5	36.8	36.6	FALSE	n/a
Hamilfield House	Bigholm Road	S	Hamilfield House Bigholm I	Hamilfield House Bigholm Road x R	0	54.8	55.0	54.9	55.1	+0.1	+0.2	+0.3	43.1	43.2	43.1	FALSE	n/a
Hamilfield House	Bigholm Road	S	Hamilfield House Bigholm I	Hamilfield House Bigholm Road x R	1	56.9	57.2	57.1	57.3	+0.2	+0.3	+0.4	44.9	45.2	45.1	FALSE	n/a
Hamilfield House	Bigholm Road	E	Hamilfield House Bigholm I	Hamilfield House Bigholm Road x R	0	54.3	54.6	54.5	54.7	+0.2	+0.3	+0.4	42.6	42.9	42.8	FALSE	n/a
Hamilfield House	Bigholm Road	E	Hamilfield House Bigholm I	Hamilfield House Bigholm Road x R	1	56.5	56.8	56.8	57.0	+0.3	+0.3	+0.5	44.6	44.9	44.9	FALSE	n/a
Hamilfield House	Bigholm Road	S	Hamilfield House Bigholm I	Hamilfield House Bigholm Road x R	0	56.9	57.1	56.6	56.7	-0.3	+0.2	-0.2	44.9	45.1	44.7	FALSE	n/a
Hamilfield House	Bigholm Road	S	Hamilfield House Bigholm I	Hamilfield House Bigholm Road x R	1	58.0	58.1	57.7	57.8	-0.3	+0.1	-0.2	45.9	46.0	45.7	FALSE	n/a
Hamilfield House	Bigholm Road	W	Hamilfield House Bigholm I	Hamilfield House Bigholm Road x R	0	59.1	59.2	58.4	58.4	-0.7	+0.1	-0.7	46.9	47.0	46.3	FALSE	n/a
Hamilfield House	Bigholm Road	W	Hamilfield House Bigholm I	Hamilfield House Bigholm Road x R	1	59.2	59.3	58.5	58.5	-0.7	+0.1	-0.7	47.0	47.1	46.4	FALSE	n/a
Hamilfield House	Bigholm Road	S	Hamilfield House Bigholm I	Hamilfield House Bigholm Road x R	0	59.2	59.3	58.5	58.5	-0.7	+0.1	-0.7	47.0	47.1	46.4	FALSE	n/a
Hamilfield House	Bigholm Road	S	Hamilfield House Bigholm I	Hamilfield House Bigholm Road x R	1	59.3	59.4	58.6	58.6	-0.7	+0.1	-0.7	47.1	47.2	46.5	FALSE	n/a
Hamilfield House	Bigholm Road	W	Hamilfield House Bigholm I	Hamilfield House Bigholm Road x R	0	59.8	59.9	59.2	59.2	-0.6	+0.1	-0.6	47.6	47.6	47.0	FALSE	n/a
Hamilfield House	Bigholm Road	W	Hamilfield House Bigholm I	Hamilfield House Bigholm Road x R	1	60.1	60.2	59.5	59.5	-0.6	+0.1	-0.6	47.8	47.9	47.3	FALSE	n/a
Hamilfield House	Bigholm Road	N	Hamilfield House Bigholm I	Hamilfield House Bigholm Road x R	0	59.7	59.9	59.7	59.8	0.0	+0.2	+0.1	47.5	47.6	47.5	FALSE	n/a
Hamilfield House	Bigholm Road	N	Hamilfield House Bigholm I	Hamilfield House Bigholm Road x R	1	60.9	61.1	61.1	61.2	+0.2	+0.2	+0.3	48.5	48.7	48.7	FALSE	n/a
Hamilfield House	Bigholm Road	N	Hamilfield House Bigholm I	Hamilfield House Bigholm Road x R	0	45.9	46.2	46.1	46.3	+0.2	+0.3	+0.4	35.0	35.3	35.2	FALSE	n/a
Hamilfield House	Bigholm Road	N	Hamilfield House Bigholm I	Hamilfield House Bigholm Road x R	1	49.4	49.6	49.6	49.8	+0.2	+0.2	+0.4	38.2	38.4	38.4	FALSE	n/a
Hamilfield House	Bigholm Road	N	Hamilfield House Bigholm I	Hamilfield House Bigholm Road x R	0	60.2	60.4	60.4	60.6	+0.2	+0.2	+0.4	47.9	48.1	48.1	FALSE	n/a
Hamilfield House	Bigholm Road	N	Hamilfield House Bigholm I	Hamilfield House Bigholm Road x R	1	61.8	62.0	62.2	62.3	+0.4	+0.2	+0.5	49.4	49.5	49.7	FALSE	n/a
Hamilfield House	Bigholm Road	E	Hamilfield House Bigholm I	Hamilfield House Bigholm Road x R	0	59.6	59.8	60.1	60.3	+0.5	+0.2	+0.7	47.4	47.6	47.8	FALSE	n/a
Hamilfield House	Bigholm Road	E	Hamilfield House Bigholm I	Hamilfield House Bigholm Road x R	1	61.9	62.1	62.3	62.5	+0.4	+0.2	+0.6	49.4	49.6	49.8	FALSE	n/a
Hamilfield Lodge	Bigholm Road	S	Hamilfield Lodge Bigholm F	Hamilfield Lodge Bigholm Road x R	0	54.0	54.1	53.4	53.4	-0.6	+0.1	-0.6	42.3	42.4	41.8	FALSE	n/a
Hamilfield Lodge	Bigholm Road	S	Hamilfield Lodge Bigholm F	Hamilfield Lodge Bigholm Road x R	1	54.5	54.6	53.9	54.0	-0.6	+0.1	-0.5	42.8	42.9	42.2	FALSE	n/a
Hamilfield Lodge	Bigholm Road	W	Hamilfield Lodge Bigholm F	Hamilfield Lodge Bigholm Road x R	0	55.5	55.6	54.9	55.0	-0.6	+0.1	-0.5	43.7	43.8	43.1	FALSE	n/a
Hamilfield Lodge	Bigholm Road	W	Hamilfield Lodge Bigholm F	Hamilfield Lodge Bigholm Road x R	1	56.0	56.1	55.5	55.6	-0.5	+0.1	-0.4	44.1	44.2	43.7	FALSE	n/a
Hamilfield Lodge	Bigholm Road	N	Hamilfield Lodge Bigholm F	Hamilfield Lodge Bigholm Road x R	0	44.0	44.3	44.2	44.4	+0.2	+0.3	+0.4	33.3	33.6	33.5	FALSE	n/a
Hamilfield Lodge	Bigholm Road	N	Hamilfield Lodge Bigholm F	Hamilfield Lodge Bigholm Road x R	1	46.5	46.8	46.7	46.9	+0.2	+0.3	+0.4	35.6	35.9	35.8	FALSE	n/a
Hamilfield Lodge	Bigholm Road	W	Hamilfield Lodge Bigholm F	Hamilfield Lodge Bigholm Road x R	0	43.7	44.0	43.9	44.1	+0.2	+0.3	+0.4	33.1	33.3	33.2	FALSE	n/a
Hamilfield Lodge	Bigholm Road	W	Hamilfield Lodge Bigholm F	Hamilfield Lodge Bigholm Road x R	1	46.2	46.5	46.4	46.6	+0.2	+0.3	+0.4	35.3	35.6	35.5	FALSE	n/a
Hamilfield Lodge	Bigholm Road	N	Hamilfield Lodge Bigholm F	Hamilfield Lodge Bigholm Road x R	0	56.2	56.3	55.7	55.8	-0.5	+0.1	-0.4	44.3	44.4	43.9	FALSE	n/a
Hamilfield Lodge	Bigholm Road	N	Hamilfield Lodge Bigholm F	Hamilfield Lodge Bigholm Road x R	1	56.9	57.0	56.6	56.6	-0.3	+0.1	-0.3	44.9	45.0	44.7	FALSE	n/a
Hamilfield Lodge

Building No	Street	Façade	Address	Receptor	Floor	dB LA10,18h				Short-term	Long term		dB Lnight,outside			Long-term (night)	
											DM comparison	DS comparison				DM comparison	DS comparison
						DMby	DMfy	DSby	DSfy	DSby-DMby	DMfy-DMby	DSfy-DMby	DMby	DMfy	DSfy	DMfy-DMby	DSfy-DMby
Crummock Cottage	By Pass Road	S	Crummock Cottage By Pas	Crummock Cottage By Pass Road x	0	60.0	60.3	60.1	60.3	+0.1	+0.3	+0.3	47.7	48.0	47.8	FALSE	n/a
Crummock Cottage	By Pass Road	S	Crummock Cottage By Pas	Crummock Cottage By Pass Road x	1	62.4	62.7	62.6	62.8	+0.2	+0.3	+0.4	49.9	50.2	50.1	FALSE	n/a
Crummock Cottage	By Pass Road	W	Crummock Cottage By Pas	Crummock Cottage By Pass Road x	0	61.7	62.0	61.8	62.0	+0.1	+0.3	+0.3	49.3	49.5	49.4	FALSE	n/a
Crummock Cottage	By Pass Road	W	Crummock Cottage By Pas	Crummock Cottage By Pass Road x	1	64.0	64.3	64.2	64.4	+0.2	+0.3	+0.4	51.3	51.6	51.5	FALSE	n/a
Crummock Cottage	By Pass Road	S	Crummock Cottage By Pas	Crummock Cottage By Pass Road x	0	61.4	61.7	61.6	61.8	+0.2	+0.3	+0.4	49.0	49.3	49.2	FALSE	n/a
Crummock Cottage	By Pass Road	S	Crummock Cottage By Pas	Crummock Cottage By Pass Road x	1	63.6	63.9	63.8	64.0	+0.2	+0.3	+0.4	51.0	51.2	51.2	FALSE	n/a
Crummock Cottage	By Pass Road	W	Crummock Cottage By Pas	Crummock Cottage By Pass Road x	0	61.4	61.7	61.7	61.9	+0.3	+0.3	+0.5	49.0	49.3	49.3	FALSE	n/a
Crummock Cottage	By Pass Road	W	Crummock Cottage By Pas	Crummock Cottage By Pass Road x	1	63.5	63.8	63.8	64.0	+0.3	+0.3	+0.5	50.9	51.2	51.2	FALSE	n/a
Crummock Cottage	By Pass Road	N	Crummock Cottage By Pas	Crummock Cottage By Pass Road x	0	56.8	57.1	57.0	57.2	+0.2	+0.3	+0.4	44.9	45.1	45.0	FALSE	n/a
Crummock Cottage	By Pass Road	N	Crummock Cottage By Pas	Crummock Cottage By Pass Road x	1	58.9	59.2	59.1	59.3	+0.2	+0.3	+0.4	46.7	47.0	46.9	FALSE	n/a
1	Crummock Garden	E	1 Crummock Gardens x R1	1 Crummock Gardens x R1, (E)	0	47.5	47.7	47.7	47.9	+0.2	+0.2	+0.4	36.5	36.7	36.7	FALSE	n/a
1	Crummock Garden	E	1 Crummock Gardens x R1	1 Crummock Gardens x R1, (E)	1	48.8	49.0	49.0	49.2	+0.2	+0.2	+0.4	37.7	37.8	37.8	FALSE	n/a
1	Crummock Garden	S	1 Crummock Gardens x R1	1 Crummock Gardens x R1, (S)	0	44.7	45.0	45.1	45.3	+0.4	+0.3	+0.6	34.0	34.2	34.3	FALSE	n/a
1	Crummock Garden	S	1 Crummock Gardens x R1	1 Crummock Gardens x R1, (S)	1	46.2	46.4	46.5	46.7	+0.3	+0.2	+0.5	35.3	35.5	35.6	FALSE	n/a
1	Crummock Garden	W	1 Crummock Gardens x R1	1 Crummock Gardens x R1, (W)	0	42.2	42.4	42.2	42.3	0.0	+0.2	+0.1	31.7	31.9	31.7	FALSE	n/a
1	Crummock Garden	W	1 Crummock Gardens x R1	1 Crummock Gardens x R1, (W)	1	44.1	44.3	44.2	44.3	+0.1	+0.2	+0.2	33.4	33.6	33.5	FALSE	n/a
10	Crummock Garden	N	10 Crummock Gardens x R	10 Crummock Gardens x R1, (N)	0	53.8	54.0	54.0	54.1	+0.2	+0.2	+0.3	42.2	42.3	42.3	FALSE	n/a
10	Crummock Garden	N	10 Crummock Gardens x R	10 Crummock Gardens x R1, (N)	1	55.4	55.6	55.7	55.9	+0.3	+0.2	+0.5	43.6	43.8	43.9	FALSE	n/a
10	Crummock Garden	E	10 Crummock Gardens x R	10 Crummock Gardens x R1, (E)	0	52.5	52.8	52.7	52.9	+0.2	+0.3	+0.4	41.0	41.3	41.2	FALSE	n/a
10	Crummock Garden	E	10 Crummock Gardens x R	10 Crummock Gardens x R1, (E)	1	54.6	54.9	54.8	55.0	+0.2	+0.3	+0.4	42.9	43.1	43.1	FALSE	n/a
10	Crummock Garden	S	10 Crummock Gardens x R	10 Crummock Gardens x R1, (S)	0	48.8	49.1	49.0	49.2	+0.2	+0.3	+0.4	37.7	37.9	37.8	FALSE	n/a
10	Crummock Garden	S	10 Crummock Gardens x R	10 Crummock Gardens x R1, (S)	1	51.0	51.3	51.2	51.4	+0.2	+0.3	+0.4	39.6	39.9	39.8	FALSE	n/a
10	Crummock Garden	W	10 Crummock Gardens x R	10 Crummock Gardens x R1, (W)	0	51.2	51.3	51.0	51.1	-0.2	+0.1	-0.1	39.8	39.9	39.6	FALSE	n/a
10	Crummock Garden	W	10 Crummock Gardens x R	10 Crummock Gardens x R1, (W)	1	52.3	52.4	52.2	52.3	-0.1	+0.1	0.0	40.8	40.9	40.7	FALSE	n/a
11	Crummock Garden	N	11 Crummock Gardens x R	11 Crummock Gardens x R1, (N)	0	54.2	54.4	54.3	54.5	+0.1	+0.2	+0.3	42.5	42.7	42.6	FALSE	n/a
11	Crummock Garden	N	11 Crummock Gardens x R	11 Crummock Gardens x R1, (N)	1	55.9	56.2	56.2	56.4	+0.3	+0.3	+0.5	44.0	44.3	44.3	FALSE	n/a
11	Crummock Garden	E	11 Crummock Gardens x R	11 Crummock Gardens x R1, (E)	0	47.5	47.8	47.8	48.0	+0.3	+0.3	+0.5	36.5	36.8	36.8	FALSE	n/a
11	Crummock Garden	E	11 Crummock Gardens x R	11 Crummock Gardens x R1, (E)	1	50.1	50.3	50.3	50.5	+0.2	+0.2	+0.4	38.8	39.0	39.0	FALSE	n/a
11	Crummock Garden	S	11 Crummock Gardens x R	11 Crummock Gardens x R1, (S)	0	51.6	51.9	51.8	52.0	+0.2	+0.3	+0.4	40.2	40.4	40.4	FALSE	n/a
11	Crummock Garden	S	11 Crummock Gardens x R	11 Crummock Gardens x R1, (S)	1	53.6	53.9	53.8	54.0	+0.2	+0.3	+0.4	42.0	42.2	42.2	FALSE	n/a
11	Crummock Garden	W	11 Crummock Gardens x R	11 Crummock Gardens x R1, (W)	0	51.3	51.4	51.0	51.1	-0.3	+0.1	-0.2	39.9	40.0	39.6	FALSE	n/a
11	Crummock Garden	W	11 Crummock Gardens x R	11 Crummock Gardens x R1, (W)	1	52.4	52.5	52.3	52.4	-0.1	+0.1	0.0	40.9	41.0	40.8	FALSE	n/a
12	Crummock Garden	N	12 Crummock Gardens x R	12 Crummock Gardens x R1, (N)	0	55.8	56.0	56.0	56.2	+0.2	+0.2	+0.4	44.0	44.1	44.1	FALSE	n/a
12	Crummock Garden	N	12 Crummock Gardens x R	12 Crummock Gardens x R1, (N)	1	58.0	58.3	58.3	58.5	+0.3	+0.3	+0.5	45.9	46.2	46.2	FALSE	n/a
12	Crummock Garden	E	12 Crummock Gardens x R	12 Crummock Gardens x R1, (E)	0	50.1	50.4	50.3	50.5	+0.2	+0.3	+0.4	38.8	39.1	39.0	FALSE	n/a
12	Crummock Garden	E	12 Crummock Gardens x R	12 Crummock Gardens x R1, (E)	1	52.6	52.9	52.8	53.0	+0.2	+0.3	+0.4	41.1	41.3	41.3	FALSE	n/a
12	Crummock Garden	S	12 Crummock Gardens x R	12 Crummock Gardens x R1, (S)	0	53.8	54.1	54.0	54.2	+0.2	+0.3	+0.4	42.2	42.4	42.3	FALSE	n/a
12	Crummock Garden	S	12 Crummock Gardens x R	12 Crummock Gardens x R1, (S)	1	56.0	56.3	56.2	56.4	+0.2	+0.3	+0.4	44.1	44.4	44.3	FALSE	n/a
12	Crummock Garden	W	12 Crummock Gardens x R	12 Crummock Gardens x R1, (W)	0	46.8	47.0	46.8	46.9	0.0	+0.2	+0.1	35.9	36.0	35.9	FALSE	n/a
12	Crummock Garden	W	12 Crummock Gardens x R	12 Crummock Gardens x R1, (W)	1	48.9	49.1	49.0	49.1	+0.1	+0.2	+0.2	37.7	37.9	37.8	FALSE	n/a
13	Crummock Garden	S	13 Crummock Gardens x R	13 Crummock Gardens x R1, (S)	0	59.2	59.5	59.4	59.6	+0.2	+0.3	+0.4	47.0	47.3	47.2	FALSE	n/a
13	Crummock Garden	S	13 Crummock Gardens x R	13 Crummock Gardens x R1, (S)	1	61.4	61.7	61.6	61.8	+0.2	+0.3	+0.4	49.0	49.3	49.2	FALSE	n/a
13	Crummock Garden	W	13 Crummock Gardens x R	13 Crummock Gardens x R1, (W)	0	46.6	46.8	46.6	46.8	0.0	+0.2	+0.2	35.7	35.9	35.7	FALSE	n/a
13	Crummock Garden	W	13 Crummock Gardens x R	13 Crummock Gardens x R1, (W)	1	49.2	49.4	49.4	49.6	+0.2	+0.2	+0.4	38.0	38.2	38.2	FALSE	n/a
13	Crummock Garden	N	13 Crummock Gardens x R	13 Crummock Gardens x R1, (N)	0	62.2	62.5	62.4	62.6	+0.2	+0.3	+0.4	49.7	50.0	49.9	FALSE	n/a
13	Crummock Garden	N	13 Crummock Gardens x R	13 Crummock Gardens x R1, (N)	1	64.4	64.7	64.6	64.8	+0.2	+0.3	+0.4	51.7	52.0	51.9	FALSE	n/a
13	Crummock Garden	E	13 Crummock Gardens x R	13 Crummock Gardens x R1, (E)	0	64.5	64.8	64.7	64.9	+0.2	+0.3	+0.4	51.8	52.1	52.0	FALSE	n/a
13	Crummock Garden	E	13 Crummock Gardens x R	13 Crummock Gardens x R1, (E)	1	66.7	67.0	66.9	67.1	+0.2	+0.3	+0.4	53.8	54.0	53.9	FALSE	n/a
14	Crummock Garden	N	14 Crummock Gardens x R	14 Crummock Gardens x R1, (N)	0	64.9	65.2	65.1	65.3	+0.2	+0.3	+0.4	52.1	52.4	52.3	FALSE	n/a
14	Crummock Garden	N	14 Crummock Gardens x R	14 Crummock Gardens x R1, (N)	1	67.1	67.4	67.3	67.5	+0.2	+0.3	+0.4	54.1	54.4	54.3	FALSE	n/a
14	Crummock Garden	E	14 Crummock Gardens x R	14 Crummock Gardens x R1, (E)	0	67.4	67.7	67.6	67.8	+0.2	+0.3	+0.4	54.4	54.7	54.6	FALSE	n/a
14	Crummock Garden	E	14 Crummock Gardens x R	14 Crummock Gardens x R1, (E)	1	69.5	69.8	69.7	69.9	+0.2	+0.3	+0.4	56.3	56.6	56.5	TRUE	+0.3
14	Crummock Garden	S	14 Crummock Gardens x R	14 Crummock Gardens x R1, (S)	0	60.5	60.8	60.7	60.9	+0.2	+0.3	+0.4	48.2	48.5	48.4	FALSE	n/a
14	Crummock Garden	S	14 Crummock Gardens x R	14 Crummock Gardens x R1, (S)	1	62.8	63.1	63.0	63.2	+0.2	+0.3	+0.4	50.3	50.5	50.4	FALSE	n/a
14	Crummock Garden	W	14 Crummock Gardens x R	14 Crummock Gardens x R1, (W)	0	56.9	57.2	57.1	57.2	+0.2	+0.3	+0.3	44.9	45.2	45.1	FALSE	n/a
14	Crummock Garden	W	14 Crummock Gardens x R	14 Crummock Gardens x R1, (W)	1	59.1	59.4	59.3	59.5	+0.2	+0.3	+0.4	46.9	47.2	47.1	FALSE	n/a
15	Crummock Garden	W	15 Crummock Gardens x R	15 Crummock Gardens x R1, (W)	0	46.8	47.1	46.9	47.1	+0.1	+0.3	+0.3	35.9	36.1	35.9	FALSE	n/a
15	Crummock Garden	W	15 Crummock Gardens x R	15 Crummock Gardens x R1, (W)	1	49.6	49.9	49.8	50.0	+0.2	+0.3	+0.4	38.4	38.6	38.6	FALSE	n/a
15	Crummock Garden	N	15 Crummock Gardens x R	15 Crummock Gardens x R1, (N)	0	60.4	60.7	60.6	60.8	+0.2	+0.3	+0.4	48.1	48.4	48.3	FALSE	n/a
15	Crummock Garden	N	15 Crummock Gardens x R	15 Crummock Gardens x R1, (N)	1	62.6	62.9	62.8	63.0	+0.2	+0.3	+0.4	50.1	50.3	50.3	FALSE	n/a
15	Crummock Garden	E	15 Crummock Gardens x R	15 Crummock Gardens x R1, (E)	0	68.2	68.5	68.4	68.6	+0.2	+0.3	+0.4	55.1	55.4	55.3	TRUE	+0.3
15	Crummock Garden	E	15 Crummock Gardens x R	15 Crummock Gardens x R1, (E)	1	70.1	70.4	70.3	70.5	+0.2	+0.3	+0.4	56.8	57.1	57.0	TRUE	+0.3
16	Crummock Garden	E	16 Crummock Gardens x R	16 Crummock Gardens x R1, (E)	0	68.7	69.0	68.8	69.0	+0.1	+0.3	+0.3	55.6	55.8	55.7	TRUE	+0.3
16	Crummock Garden	E	16 Crummock Gardens x R	16 Crummock Gardens x R1, (E)	1	70.6	70.9	70.8	71.0	+0.2	+0.3	+0.4	57.3	57.5	57.5	TRUE	+0.3
16	Crummock Garden	S	16 Crummock Gardens x R	16 Crummock Gardens x R1, (S)	0	63.8	64.1	64.0	64.2	+0.2	+0.3	+0.4	51.2	51.4	51.3	FALSE	n/a
16	Crummock Garden	S	16 Crummock Gardens x R	16 Crummock Gardens x R1, (S)	1	65.6	65.9	65.8	66.0	+0.2	+0.3	+0.4	52.8	53.0	53.0	FALSE	n/a
16	Crummock Garden	W	16 Crummock Gardens x R	16 Crummock Gardens x R1, (W)	0	46.5	46.8	46.7	46.8	+0.2	+0.3	+0.3	35.6	35.9	35.8	FALSE	n/a
16	Crummock Garden	W	16 Crummock Gardens x R	16 Crummock Gardens x R1, (W)	1	49.3	49.6	49.5	49.6	+0.2	+0.3	+0.3	38.1	38.4	38.3	FALSE	n/a
17	Crummock Garden	W	17 Crummock Gardens x R	17 Crummock Gardens x R1, (W)	0	47.2	47.4	47.2	47.4	0.0	+0.2	+0.2	36.2	36.4	36.2	FALSE	n/a
17	Crummock Garden	W	17 Crummock Gardens x R	17 Crummock Gardens x R1, (W)	1	49.7	50.0	49.8	50.0	+0.1	+0.3	+0.3	38.5	38.7	38.6	FALSE	n/a
17	Crummock Garden	N	17 Crummock Gardens x R	17 Crummock Gardens x R1, (N)	0	61.0	61.3	61.2	61.4	+0.2	+0.3	+0.4	48.6	48.9	48.8	FALSE	n/a
17	Crummock Garden	N	17 Crummock Gardens x R	17 Crummock Gardens x R1, (N)	1	62.9	63.2	63.0	63.2	+0.1	+0.3	+0.3	50.3	50.6	50.4	FALSE	n/a
17	Crummock Garden	E	17 Crummock Gardens x R	17 Crummock Gardens x R1, (E)	0	68.1	68.4	68.3	68.5	+0.2	+0.3	+0.4	55.0	55.3	55.2	TRUE	+0.3
17	Crummock Garden	E	17 Crummock Gardens x R	17 Crummock Gardens x R1, (E)	1	70.3	70.6	70.5	70.7	+0.2	+0.3	+0.4	57.0	57.3	57.2	TRUE	+0.3
18	Crummock Garden	E	18 Crummock Gardens x R	18 Crummock Gardens x R1, (E)	0	68.2	68.5	68.4	68.6	+0.2	+0.3	+0.4	55.1	55.4	55.3	TRUE	+0.3
18	Crummock Garden	E	18 Crummock Gardens x R	18 Crummock Gardens x R1, (E)	1	70.3	70.6	70.5	70.7	+0.2	+0.3	+0.4	57.0	57.3	57.2	TRUE	+0.3
18	Crummock Garden	S	18 Crummock Gardens x R	18 Crummock Gardens x R1, (S)	0	62.8	63.1	63.0	63.2	+0.2	+0.3	+0.4	50.3	50.5	50.4	FALSE	n/a
18	Crummock Garden	S	18 Crummock Gardens x R	18 Crummock Gardens x R1, (S)	1	65.0	65.3	65.2	65.4	+0.2	+0.3	+0.4	52.2	52.5	52.4	FALSE	n/a
18	Crummock Garden	W	18 Crummock Gardens x R	18 Crummock Gardens x R1, (W)	0	46.8	47.0	46.9	47.0	+0.1	+0.2	+0.2	35.9	36.0	35.9	FALSE	n/a
18	Crummock Garden	W	18 Crummock Gardens x R	18 Crummock Gardens x R1, (W)	1	49.4	49.6	49.5	49.7	+0.1	+0.2	+0.3	38.2	38.4	38.3	FALSE	n/a
19	Crummock Garden	W	19 Crummock Gardens x R	19 Crummock Gardens x R1, (W)	0	46.8	47.0	46.8	47.0	0.0	+0.2	+0.2	35.9	36.0	35.9	FALSE	n/a
19	Crummock Garden	W	19 Crummock Gardens x R	19 Crummock Gardens x R1, (W)	1	49.2	49.5	49.3	49.5	+0.1	+0.3	+0.3	38.0	38.3	38.1	FALSE	n/a
19	Crummock Garden	N	19 Crummock Gardens x R	19 Crummock Gardens x R1, (N)	0	59.9	60.2	60.1	60.3	+0.2	+0.3	+0.4	47.6	47.9	47.8	FALSE	n/a
19	Crummock Garden	N	19 Crummock Gardens x R	19 Crummock Gardens x R1, (N)	1	62.2	62.5	62.4	62.6	+0.2	+0.3	+0.4	49.7	50.0	49.9	FALSE	n/a
19	Crummock Garden	E	19 Crummock Gardens x R	19 Crummock Gardens x R1, (E)	0	66.5	66.8	66.8	67.0	+0.3	+0.3	+0.5	53.6	53.9	53.9	FALSE	n/a
19	Crummock Garden	E	19 Crummock Gardens x R	19 Crummock Gardens x R1, (E)	1	68.6	68.9	68.9	69.1	+0.3	+0.3	+0.5	55.5	55.7	55.7	TRUE	+0.3
2	Crummock Garden	W	2 Crummock Gardens x R1	2 Crummock Gardens x R1, (W)	0	41.0	41.2	41.1	41.3	+0.1	+0.2	+0.3	30.6	30.8	30.7	FALSE	n/a
2	Crummock Garden	W	2 Crummock Gardens x R1	2 Crummock Gardens x R1, (W)	1	43.1	43.3	43.4	43.5	+0.3	+0.2	+0.4	32.5	32.7	32.8	FALSE	n/a
2	Crummock Garden	N	2 Crummock Gardens x R1	2 Crummock Gardens x R1, (N)	0	43.4	43.7	43.6	43.8	+0.2	+0.3	+0.4	32.8	33.1	33.0	FALSE	n/a
2	Crummock Garden	N	2 Crummock Gardens x R1	2 Crummock Gardens x R1, (N)	1	45.1	45.4	45.3	45.5	+0.2	+0.3	+0.4	34.3	34.6	34.5	FALSE	n/a
2	Crummock Garden	E	2 Crummock Gardens x R1	2 Crummock Gardens x R1, (E)	0	47.4	47.6	47.6	47.8	+0.2	+0.2	+0.4	36.4	36.6	36.6	FALSE	n/a
2	Crummock Garden	E	2 Crummock Gardens x R1	2 Crummock Gardens x R1, (E)	1	48.7	48.9	48.9	49.1	+0.2	+0.2	+0.4	37.6	37.7	37.7	FALSE	n/a
20	Crummock Garden	E	20 Crummock Gardens x R	20 Crummock Gardens x R1, (E)	0	66.8	67.1	66.8	67.0	0.0	+0.3	+0.2	53.9	54.1	53.9	FALSE	n/a
20	Crummock Garden	E	20 Crummock Gardens x R	20 Crummock Gardens x R1, (E)	1	68.8	69.1	69.0	69.2	+0.2	+0.3	+0.4	55.7	55.9	55.8	TRUE	+0.3
20	Crummock Garden	S	20 Crummock Gardens x R	20 Crummock Gardens x R1, (S)	0	63.3	63.6	63.2	63.4	-0.1	+0.3	+0.1	50.7	51.0	50.6	FALSE	n/a
20	Crummock Garden	S	20 Crummock Gardens x R	20 Crummock Gardens x R1, (S)	1	65.3	65.6	65.4	65.6	+0.1	+0.3	+0.3	52.5	52.8	52.6	FALSE	n/a
20	Crummock Garden	W	20 Crummock Gardens x R	20 Crummock Gardens x R1, (W)	0	46.6	46.9	46.7	46.8	+0.1	+0.3	+0.2	35.7	35.9	35.8	FALSE	n/a
20	Crummock Garden	W	20 Crummock Gardens x R	20 Crummock Gardens x R1, (W)	1	49.2	49.4	49.3	49.4	+0.1	+0.2	+0.2	38.0	38.2	38.1	FALSE	n/a
21	Crummock Garden	W	21 Crummock Gardens x R	21 Crummock Gardens x R1, (W)	0	46.1	46.3	46.2	46.4	+0.1	+0.2	+0.3	35.2	35.4	35.3	FALSE	n/a
21	Crummock Garden	W	21 Crummock Gardens x R	21 Crummock Gardens x R1, (W)	1	48.6	48.9	48.8	49.0	+0.2	+0.3	+0.4	37.5	37.7	37.7	FALSE	n/a
21	Crummock Garden	N	21 Crummock Gardens x R	21 Crummock Gardens x R1, (N)	0	58.9	59.2	58.9	59.1	0.0	+0.3	+0.2	46.7	47.0	46.7	FALSE	n/a
21	Crummock Garden	N	21 Crummock Gardens x R	21 Crummock Gardens x R1, (N)	1	61.0	61.3	61.1	61.3	+0.1	+0.3	+0.3	48.6	48.9	48.7	FALSE	n/a
21	Crummock Garden	E	21 Crummock Gardens x R	21 Crummock Gardens x R1, (E)	0	65.1	65.4	65.1	65.3	0.0	+0.3	+0.2	52.3	52.6	52.3	FALSE	n/a
21	Crummock Garden	E	21 Crummock Gardens x R	21 Crummock Gardens x R1, (E)	1	67.2	67.5	67.4	67.6	+0.2	+0.3	+0.4	54.2	54.5	54.4	FALSE	n/a
22	Crummock Garden	E	22 Crummock Gardens x R	22 Crummock Gardens x R1, (E)	0	64.9	65.2	64.8	65.0	-0.1	+0.3	+0.1	52.1	52.4	52.1	FALSE	n/a
22	Crummock Garden	E	22 Crummock Gardens x R	22 Crummock Gardens x R1, (E)	1	66.9	67.2	67.1	67.3	+0.2	+0.3	+0.4	53.9	54.2	54.1	FALSE	n/a
22	Crummock Garden	N	22 Crummock Gardens x R	22 Crummock Gardens x R1, (N)	0	65.2	65.5	65.2	65.4	0.0	+0.3	+0.2	52.4	52.7	52.4	FALSE	n/a
22	Crummock Garden	N	22 Crummock Gardens x R	22 Crummock Gardens x R1, (N)	1	67.3	67.6	67.4	67.6	+0.1	+0.3	+0.3	54.3	54.6	54.4	FALSE	n/a
22	Crummock Garden	E	22 Crummock Gardens x R	22 Crummock Gardens x R1, (E)	0	66.5	66.8	66.4	66.6	-0.1	+0.3	+0.1	53.6	53.9	53.5	FALSE	n/a
22	Crummock Garden	E	22 Crummock Gardens x R	22 Crummock Gardens x R1, (E)	1	68.5	68.8	68.6	68.8	+0.1	+0.3	+0.3	55.4	55.7	55.5	TRUE	+0.3
22	Crummock Garden	S	22 Crummock Gardens x R	22 Crummock Gardens x R1, (S)	0	61.2	61.5	61.2	61.4	0.0	+0.3	+0.2	48.8	49.1	48.8	FALSE	n/a
22	Crummock Garden	S	22 Crummock Gardens x R	22 Crummock Gardens x R1, (S)	1	63.2	63.5	63.3	63.5	+0.1	+0.3	+0.3	50.6	50.9	50.7	FALSE	n/a
22	Crummock Garden	W	22 Crummock Gardens x R	22 Crummock Gardens x R1, (W)	0	46.3	46.5	46.4	46.6	+0.1	+0.2	+0.3	35.4	35.6	35.5	FALSE	n/a
22	Crummock Garden	W	22 Crummock Gardens x R	22 Crummock Gardens x R1, (W)	1	49.0	49.3	49.2	49.4	+0.2	+0.3	+0.4	37.8	38.1	38.0	FALSE	n/a
22	Crummock Garden	N	22 Crummock Gardens x R	22 Crummock Gardens x R1, (N)	0	45.0	45.3	45.1	45.3	+0.1	+0.3	+0.3	34.2	34.5	34.3	FALSE	n/a
22	Crummock Garden	N	22 Crummock Gardens x R	22 Crummock Gardens x R1, (N)	1	47.5	47.8	47.7	47.9	+0.2	+0.3	+0.4	36.5	36.8	36.7	FALSE	n/a
22	Crummock Garden	W	22 Crummock Gardens x R	22 Crummock Gardens x R1, (W)	0	45.2	45.4	45.3	45.5	+0.1	+0.2	+0.3	34.4	34.6	34.5	FALSE	n/a
22	Crummock Garden	W	22 Crummock Gardens x R	22 Crummock Gardens x R1, (W)	1	47.7	48.0	47.9	48.1	+0.2	+0.3	+0.4	36.7	36.9	36.8	FALSE	n/a
23	Crummock Garden	W	23 Crummock Gardens x R	23 Crummock Gardens x R1, (W)	0	45.7	45.9	45.9	46.0	+0.2	+0.2	+0.3	34.9	35.0	35.0	FALSE	n/a
23	Crummock Garden	W	23 Crummock Gardens x R	23 Crummock Gardens x R1, (W)	1	48.1	48.4	48.4	48.5	+0.3	+0.3	+0.4	37.0	37.3	37.3	FALSE	n/a
23	Crummock Garden	N	23 Crummock Gardens x R	23 Crummock Gardens x R1, (N)	0	57.5	57.8	57.6	57.8	+0.1	+0.3	+0.3	45.5	45.8	45.6	FALSE	n/a
23	Crummock Garden	N	23 Crummock Gardens x R	23 Crummock Gardens x R1, (N)	1	59.7	60.0	59.8	60.0	+0.1	+0.3	+0.3	47.5	47.7	47.6	FALSE	n/a
23	Crummock Garden	E	23 Crummock Gardens x R	23 Crummock Gardens x R1, (E)	0	64.9	65.2	64.9	65.1	0.0	+0.3	+0.2	52.1	52.4	52.1	FALSE	n/a
23	Crummock Garden	E	23 Crummock Gardens x R	23 Crummock Gardens x R1, (E)	1	67.0	67.3	67.2	67.4	+0.2	+0.3	+0.4	54.0	54.3	54.2	FALSE	n/a
24	Crummock Garden	E	24 Crummock Gardens x R	24 Crummock Gardens x R1, (E)	0	65.0	65.3	65.1	65.3	+0.1	+0.3	+0.3	52.2	52.5	52.3	FALSE	n/a
24	Crummock Garden	E	24 Crummock Gardens x R	24 Crummock Gardens x R1, (E)	1	67.2	67.5	67.4	67.6	+0.2	+0.3	+0.4	54.2	54.5	54.4	FALSE	n/a
24	Crummock Garden	S	24 Crummock Gardens x R	24 Crummock Gardens x R1, (S)	0	60.9	61.2	61.0	61.2	+0.1	+0.3	+0.3	48.5	48.8	48.6	FALSE	n/a
24	Crummock Garden	S	24 Crummock Gardens x R	24 Crummock Gardens x R1, (S)	1	63.0	63.3	63.2	63.4	+0.2	+0.3	+0.4	50.4	50.7	50.6	FALSE	n/a
24	Crummock Garden	W	24 Crummock Gardens x R	24 Crummock Gardens x R1, (W)	0	45.0	45.3	45.2	45.4	+0.2	+0.3	+0.4	34.2	34.5

Building No	Street	Façade	Address	Receptor	Floor	dB LA10,18h				Short-term	Long term		dB Lnight,outside			Long-term (night)	
											DM comparison	DS comparison				DM comparison	DS comparison
						DMby	DMfy	DSby	DSfy	DSby-DMby	DMfy-DMby	DSfy-DMby	DMby	DMfy	DSfy	DMfy-DMby	DSfy-DMby
26	Crummock Garden	E	26 Crummock Gardens x R	26 Crummock Gardens x R1, (E)	1	63.7	64.0	63.9	64.1	+0.2	+0.3	+0.4	51.1	51.3	51.2	FALSE	n/a
26	Crummock Garden	S	26 Crummock Gardens x R	26 Crummock Gardens x R1, (S)	0	60.4	60.7	60.6	60.8	+0.2	+0.3	+0.4	48.1	48.4	48.3	FALSE	n/a
26	Crummock Garden	S	26 Crummock Gardens x R	26 Crummock Gardens x R1, (S)	1	62.6	62.9	62.8	63.0	+0.2	+0.3	+0.4	50.1	50.3	50.3	FALSE	n/a
26	Crummock Garden	W	26 Crummock Gardens x R	26 Crummock Gardens x R1, (W)	0	45.2	45.5	45.4	45.6	+0.2	+0.3	+0.4	34.4	34.7	34.6	FALSE	n/a
26	Crummock Garden	W	26 Crummock Gardens x R	26 Crummock Gardens x R1, (W)	1	47.8	48.1	48.0	48.2	+0.2	+0.3	+0.4	36.8	37.0	36.9	FALSE	n/a
27	Crummock Garden	N	27 Crummock Gardens x R	27 Crummock Gardens x R1, (N)	0	60.0	60.3	60.1	60.3	+0.1	+0.3	+0.3	47.7	48.0	47.8	FALSE	n/a
27	Crummock Garden	N	27 Crummock Gardens x R	27 Crummock Gardens x R1, (N)	1	62.1	62.4	62.3	62.5	+0.2	+0.3	+0.4	49.6	49.9	49.8	FALSE	n/a
27	Crummock Garden	E	27 Crummock Gardens x R	27 Crummock Gardens x R1, (E)	0	60.7	61.0	61.0	61.2	+0.3	+0.3	+0.5	48.4	48.6	48.6	FALSE	n/a
27	Crummock Garden	E	27 Crummock Gardens x R	27 Crummock Gardens x R1, (E)	1	63.0	63.3	63.2	63.4	+0.2	+0.3	+0.4	50.4	50.7	50.6	FALSE	n/a
27	Crummock Garden	N	27 Crummock Gardens x R	27 Crummock Gardens x R1, (N)	0	60.8	61.1	61.0	61.2	+0.2	+0.3	+0.4	48.5	48.7	48.6	FALSE	n/a
27	Crummock Garden	N	27 Crummock Gardens x R	27 Crummock Gardens x R1, (N)	1	63.0	63.3	63.2	63.4	+0.2	+0.3	+0.4	50.4	50.7	50.6	FALSE	n/a
27	Crummock Garden	E	27 Crummock Gardens x R	27 Crummock Gardens x R1, (E)	0	60.8	61.1	61.1	61.3	+0.3	+0.3	+0.5	48.5	48.7	48.7	FALSE	n/a
27	Crummock Garden	E	27 Crummock Gardens x R	27 Crummock Gardens x R1, (E)	1	63.1	63.4	63.3	63.5	+0.2	+0.3	+0.4	50.5	50.8	50.7	FALSE	n/a
27	Crummock Garden	W	27 Crummock Gardens x R	27 Crummock Gardens x R1, (W)	0	45.4	45.7	45.7	45.8	+0.3	+0.3	+0.4	34.6	34.9	34.9	FALSE	n/a
27	Crummock Garden	W	27 Crummock Gardens x R	27 Crummock Gardens x R1, (W)	1	47.9	48.2	48.1	48.3	+0.2	+0.3	+0.4	36.8	37.1	37.0	FALSE	n/a
28	Crummock Garden	E	28 Crummock Gardens x R	28 Crummock Gardens x R1, (E)	0	60.0	60.3	60.2	60.4	+0.2	+0.3	+0.4	47.7	48.0	47.9	FALSE	n/a
28	Crummock Garden	E	28 Crummock Gardens x R	28 Crummock Gardens x R1, (E)	1	62.1	62.4	62.3	62.5	+0.2	+0.3	+0.4	49.6	49.9	49.8	FALSE	n/a
28	Crummock Garden	S	28 Crummock Gardens x R	28 Crummock Gardens x R1, (S)	0	46.9	47.2	47.1	47.3	+0.2	+0.3	+0.4	35.9	36.2	36.1	FALSE	n/a
28	Crummock Garden	S	28 Crummock Gardens x R	28 Crummock Gardens x R1, (S)	1	49.2	49.5	49.4	49.6	+0.2	+0.3	+0.4	38.0	38.3	38.2	FALSE	n/a
28	Crummock Garden	W	28 Crummock Gardens x R	28 Crummock Gardens x R1, (W)	0	45.3	45.6	45.5	45.7	+0.2	+0.3	+0.4	34.5	34.8	34.7	FALSE	n/a
28	Crummock Garden	W	28 Crummock Gardens x R	28 Crummock Gardens x R1, (W)	1	47.6	47.9	47.8	48.0	+0.2	+0.3	+0.4	36.6	36.8	36.8	FALSE	n/a
29	Crummock Garden	S	29 Crummock Gardens x R	29 Crummock Gardens x R1, (S)	0	51.2	51.5	51.7	51.9	+0.5	+0.3	+0.7	39.8	40.1	40.3	FALSE	n/a
29	Crummock Garden	S	29 Crummock Gardens x R	29 Crummock Gardens x R1, (S)	1	53.4	53.7	53.7	53.9	+0.3	+0.3	+0.5	41.8	42.1	42.1	FALSE	n/a
29	Crummock Garden	W	29 Crummock Gardens x R	29 Crummock Gardens x R1, (W)	0	44.9	45.1	45.1	45.3	+0.2	+0.2	+0.4	34.1	34.3	34.3	FALSE	n/a
29	Crummock Garden	W	29 Crummock Gardens x R	29 Crummock Gardens x R1, (W)	1	47.3	47.5	47.5	47.7	+0.2	+0.2	+0.4	36.3	36.5	36.5	FALSE	n/a
29	Crummock Garden	N	29 Crummock Gardens x R	29 Crummock Gardens x R1, (N)	0	56.8	57.1	57.2	57.4	+0.4	+0.3	+0.6	44.9	45.1	45.2	FALSE	n/a
29	Crummock Garden	N	29 Crummock Gardens x R	29 Crummock Gardens x R1, (N)	1	59.1	59.4	59.3	59.5	+0.2	+0.3	+0.4	46.9	47.2	47.1	FALSE	n/a
29	Crummock Garden	E	29 Crummock Gardens x R	29 Crummock Gardens x R1, (E)	0	58.7	59.0	59.0	59.2	+0.3	+0.3	+0.5	46.6	46.8	46.8	FALSE	n/a
29	Crummock Garden	E	29 Crummock Gardens x R	29 Crummock Gardens x R1, (E)	1	61.0	61.3	61.3	61.5	+0.3	+0.3	+0.5	48.6	48.9	48.9	FALSE	n/a
3	Crummock Garden	N	3 Crummock Gardens x R1	3 Crummock Gardens x R1, (N)	0	46.1	46.3	46.4	46.6	+0.3	+0.2	+0.5	35.2	35.4	35.5	FALSE	n/a
3	Crummock Garden	N	3 Crummock Gardens x R1	3 Crummock Gardens x R1, (N)	1	47.7	48.0	48.0	48.2	+0.3	+0.3	+0.5	36.7	36.9	36.9	FALSE	n/a
3	Crummock Garden	E	3 Crummock Gardens x R1	3 Crummock Gardens x R1, (E)	0	47.6	47.8	47.8	48.0	+0.2	+0.2	+0.4	36.6	36.8	36.8	FALSE	n/a
3	Crummock Garden	E	3 Crummock Gardens x R1	3 Crummock Gardens x R1, (E)	1	48.9	49.1	49.2	49.3	+0.3	+0.2	+0.4	37.7	37.9	38.0	FALSE	n/a
3	Crummock Garden	S	3 Crummock Gardens x R1	3 Crummock Gardens x R1, (S)	0	42.2	42.4	42.4	42.6	+0.2	+0.2	+0.4	31.7	31.9	31.9	FALSE	n/a
3	Crummock Garden	S	3 Crummock Gardens x R1	3 Crummock Gardens x R1, (S)	1	44.2	44.5	44.4	44.6	+0.2	+0.3	+0.4	33.5	33.8	33.7	FALSE	n/a
3	Crummock Garden	W	3 Crummock Gardens x R1	3 Crummock Gardens x R1, (W)	0	44.9	45.0	44.6	44.7	-0.3	+0.1	-0.2	34.1	34.2	33.9	FALSE	n/a
3	Crummock Garden	W	3 Crummock Gardens x R1	3 Crummock Gardens x R1, (W)	1	46.5	46.7	46.3	46.5	-0.2	+0.2	0.0	35.6	35.8	35.4	FALSE	n/a
30	Crummock Garden	N	30 Crummock Gardens x R	30 Crummock Gardens x R1, (N)	0	66.2	66.5	66.5	66.7	+0.3	+0.3	+0.5	53.3	53.6	53.6	FALSE	n/a
30	Crummock Garden	N	30 Crummock Gardens x R	30 Crummock Gardens x R1, (N)	1	68.5	68.8	68.7	68.9	+0.2	+0.3	+0.4	55.4	55.7	55.6	TRUE	+0.3
30	Crummock Garden	E	30 Crummock Gardens x R	30 Crummock Gardens x R1, (E)	0	68.6	68.9	68.8	69.0	+0.2	+0.3	+0.4	55.5	55.7	55.7	TRUE	+0.3
30	Crummock Garden	E	30 Crummock Gardens x R	30 Crummock Gardens x R1, (E)	1	71.0	71.3	71.2	71.4	+0.2	+0.3	+0.4	57.6	57.9	57.8	TRUE	+0.3
30	Crummock Garden	S	30 Crummock Gardens x R	30 Crummock Gardens x R1, (S)	0	59.3	59.6	59.5	59.7	+0.2	+0.3	+0.4	47.1	47.4	47.3	FALSE	n/a
30	Crummock Garden	S	30 Crummock Gardens x R	30 Crummock Gardens x R1, (S)	1	61.8	62.1	62.0	62.2	+0.2	+0.3	+0.4	49.4	49.6	49.5	FALSE	n/a
30	Crummock Garden	W	30 Crummock Gardens x R	30 Crummock Gardens x R1, (W)	0	58.4	58.7	58.6	58.8	+0.2	+0.3	+0.4	46.3	46.6	46.5	FALSE	n/a
30	Crummock Garden	W	30 Crummock Gardens x R	30 Crummock Gardens x R1, (W)	1	60.7	61.0	60.9	61.1	+0.2	+0.3	+0.4	48.4	48.6	48.5	FALSE	n/a
31	Crummock Garden	N	31 Crummock Gardens x R	31 Crummock Gardens x R1, (N)	0	62.3	62.6	62.5	62.7	+0.2	+0.3	+0.4	49.8	50.1	50.0	FALSE	n/a
31	Crummock Garden	N	31 Crummock Gardens x R	31 Crummock Gardens x R1, (N)	1	64.8	65.1	65.0	65.2	+0.2	+0.3	+0.4	52.1	52.3	52.2	FALSE	n/a
31	Crummock Garden	E	31 Crummock Gardens x R	31 Crummock Gardens x R1, (E)	0	68.6	68.9	68.9	69.1	+0.3	+0.3	+0.5	55.5	55.7	55.7	TRUE	+0.3
31	Crummock Garden	E	31 Crummock Gardens x R	31 Crummock Gardens x R1, (E)	1	70.9	71.2	71.2	71.4	+0.3	+0.3	+0.5	57.5	57.8	57.8	TRUE	+0.3
31	Crummock Garden	S	31 Crummock Gardens x R	31 Crummock Gardens x R1, (S)	0	59.7	60.0	59.8	60.0	+0.1	+0.3	+0.3	47.5	47.7	47.6	FALSE	n/a
31	Crummock Garden	S	31 Crummock Gardens x R	31 Crummock Gardens x R1, (S)	1	62.2	62.5	62.4	62.6	+0.2	+0.3	+0.4	49.7	50.0	49.9	FALSE	n/a
31	Crummock Garden	W	31 Crummock Gardens x R	31 Crummock Gardens x R1, (W)	0	45.9	46.2	46.0	46.2	+0.1	+0.3	+0.3	35.0	35.3	35.1	FALSE	n/a
31	Crummock Garden	W	31 Crummock Gardens x R	31 Crummock Gardens x R1, (W)	1	48.2	48.5	48.5	48.7	+0.3	+0.3	+0.5	37.1	37.4	37.4	FALSE	n/a
31	Crummock Garden	S	31 Crummock Gardens x R	31 Crummock Gardens x R1, (S)	0	45.7	46.0	45.9	46.1	+0.2	+0.3	+0.4	34.9	35.1	35.0	FALSE	n/a
31	Crummock Garden	S	31 Crummock Gardens x R	31 Crummock Gardens x R1, (S)	1	48.2	48.4	48.4	48.6	+0.2	+0.2	+0.4	37.1	37.3	37.3	FALSE	n/a
31	Crummock Garden	W	31 Crummock Gardens x R	31 Crummock Gardens x R1, (W)	0	54.5	54.7	54.7	54.9	+0.2	+0.2	+0.4	42.8	43.0	43.0	FALSE	n/a
31	Crummock Garden	W	31 Crummock Gardens x R	31 Crummock Gardens x R1, (W)	1	56.9	57.2	57.1	57.3	+0.2	+0.3	+0.4	44.9	45.2	45.1	FALSE	n/a
32	Crummock Garden	W	32 Crummock Gardens x R	32 Crummock Gardens x R1, (W)	0	46.6	46.8	46.7	46.9	+0.1	+0.2	+0.3	35.7	35.9	35.8	FALSE	n/a
32	Crummock Garden	W	32 Crummock Gardens x R	32 Crummock Gardens x R1, (W)	1	49.3	49.6	49.5	49.7	+0.2	+0.3	+0.4	38.1	38.4	38.3	FALSE	n/a
32	Crummock Garden	N	32 Crummock Gardens x R	32 Crummock Gardens x R1, (N)	0	63.8	64.1	64.0	64.2	+0.2	+0.3	+0.4	51.2	51.4	51.3	FALSE	n/a
32	Crummock Garden	N	32 Crummock Gardens x R	32 Crummock Gardens x R1, (N)	1	66.2	66.5	66.4	66.6	+0.2	+0.3	+0.4	53.3	53.6	53.5	FALSE	n/a
32	Crummock Garden	E	32 Crummock Gardens x R	32 Crummock Gardens x R1, (E)	0	68.4	68.7	69.1	69.3	+0.7	+0.3	+0.9	55.3	55.6	55.9	TRUE	+0.3
32	Crummock Garden	E	32 Crummock Gardens x R	32 Crummock Gardens x R1, (E)	1	70.8	71.1	71.2	71.4	+0.4	+0.3	+0.6	57.5	57.7	57.8	TRUE	+0.3
33	Crummock Garden	E	33 Crummock Gardens x R	33 Crummock Gardens x R1, (E)	0	67.3	67.6	67.9	68.1	+0.6	+0.3	+0.8	54.3	54.6	54.8	TRUE	n/a
33	Crummock Garden	E	33 Crummock Gardens x R	33 Crummock Gardens x R1, (E)	1	69.7	70.0	70.0	70.2	+0.3	+0.3	+0.5	56.5	56.7	56.7	TRUE	+0.3
33	Crummock Garden	S	33 Crummock Gardens x R	33 Crummock Gardens x R1, (S)	0	58.3	58.6	59.0	59.2	+0.7	+0.3	+0.9	46.2	46.5	46.8	FALSE	n/a
33	Crummock Garden	S	33 Crummock Gardens x R	33 Crummock Gardens x R1, (S)	1	60.8	61.1	61.2	61.4	+0.4	+0.3	+0.6	48.5	48.7	48.8	FALSE	n/a
33	Crummock Garden	W	33 Crummock Gardens x R	33 Crummock Gardens x R1, (W)	0	46.8	47.1	47.1	47.3	+0.3	+0.3	+0.5	35.9	36.1	36.1	FALSE	n/a
33	Crummock Garden	W	33 Crummock Gardens x R	33 Crummock Gardens x R1, (W)	1	49.4	49.6	49.7	49.9	+0.3	+0.2	+0.5	38.2	38.4	38.5	FALSE	n/a
34	Crummock Garden	S	34 Crummock Gardens x R	34 Crummock Gardens x R1, (S)	0	46.3	46.6	46.5	46.7	+0.2	+0.3	+0.4	35.4	35.7	35.6	FALSE	n/a
34	Crummock Garden	S	34 Crummock Gardens x R	34 Crummock Gardens x R1, (S)	1	49.0	49.3	49.2	49.4	+0.2	+0.3	+0.4	37.8	38.1	38.0	FALSE	n/a
34	Crummock Garden	W	34 Crummock Gardens x R	34 Crummock Gardens x R1, (W)	0	48.0	48.3	48.1	48.3	+0.1	+0.3	+0.3	36.9	37.2	37.0	FALSE	n/a
34	Crummock Garden	W	34 Crummock Gardens x R	34 Crummock Gardens x R1, (W)	1	50.6	50.9	50.7	50.9	+0.1	+0.3	+0.3	39.3	39.5	39.4	FALSE	n/a
34	Crummock Garden	N	34 Crummock Gardens x R	34 Crummock Gardens x R1, (N)	0	64.8	65.1	65.4	65.6	+0.6	+0.3	+0.8	52.1	52.3	52.6	FALSE	n/a
34	Crummock Garden	N	34 Crummock Gardens x R	34 Crummock Gardens x R1, (N)	1	67.3	67.6	67.6	67.8	+0.3	+0.3	+0.5	54.3	54.6	54.6	FALSE	n/a
34	Crummock Garden	E	34 Crummock Gardens x R	34 Crummock Gardens x R1, (E)	0	68.9	69.2	69.5	69.7	+0.6	+0.3	+0.8	55.7	56.0	56.3	TRUE	+0.3
34	Crummock Garden	E	34 Crummock Gardens x R	34 Crummock Gardens x R1, (E)	1	71.2	71.5	71.6	71.8	+0.4	+0.3	+0.6	57.8	58.1	58.2	TRUE	+0.3
35	Crummock Garden	E	35 Crummock Gardens x R	35 Crummock Gardens x R1, (E)	0	67.6	67.9	68.2	68.4	+0.6	+0.3	+0.8	54.6	54.8	55.1	TRUE	n/a
35	Crummock Garden	E	35 Crummock Gardens x R	35 Crummock Gardens x R1, (E)	1	70.1	70.4	70.4	70.6	+0.3	+0.3	+0.5	56.8	57.1	57.1	TRUE	+0.3
35	Crummock Garden	S	35 Crummock Gardens x R	35 Crummock Gardens x R1, (S)	0	58.7	59.0	59.3	59.5	+0.6	+0.3	+0.8	46.6	46.8	47.1	FALSE	n/a
35	Crummock Garden	S	35 Crummock Gardens x R	35 Crummock Gardens x R1, (S)	1	61.1	61.4	61.5	61.7	+0.4	+0.3	+0.6	48.7	49.0	49.1	FALSE	n/a
35	Crummock Garden	W	35 Crummock Gardens x R	35 Crummock Gardens x R1, (W)	0	46.4	46.7	46.6	46.8	+0.2	+0.3	+0.4	35.5	35.8	35.7	FALSE	n/a
35	Crummock Garden	W	35 Crummock Gardens x R	35 Crummock Gardens x R1, (W)	1	49.0	49.2	49.2	49.4	+0.2	+0.2	+0.4	37.8	38.0	38.0	FALSE	n/a
36	Crummock Garden	W	36 Crummock Gardens x R	36 Crummock Gardens x R1, (W)	0	46.7	46.9	46.9	47.0	+0.2	+0.2	+0.3	35.8	35.9	35.9	FALSE	n/a
36	Crummock Garden	W	36 Crummock Gardens x R	36 Crummock Gardens x R1, (W)	1	49.4	49.7	49.6	49.8	+0.2	+0.3	+0.4	38.2	38.5	38.4	FALSE	n/a
36	Crummock Garden	N	36 Crummock Gardens x R	36 Crummock Gardens x R1, (N)	0	65.9	66.2	66.5	66.7	+0.6	+0.3	+0.8	53.0	53.3	53.6	FALSE	n/a
36	Crummock Garden	N	36 Crummock Gardens x R	36 Crummock Gardens x R1, (N)	1	68.2	68.5	68.6	68.8	+0.4	+0.3	+0.6	55.1	55.4	55.5	TRUE	+0.3
36	Crummock Garden	E	36 Crummock Gardens x R	36 Crummock Gardens x R1, (E)	0	69.3	69.6	69.8	70.0	+0.5	+0.3	+0.7	56.1	56.4	56.6	TRUE	+0.3
36	Crummock Garden	E	36 Crummock Gardens x R	36 Crummock Gardens x R1, (E)	1	71.6	71.9	72.0	72.2	+0.4	+0.3	+0.6	58.2	58.4	58.5	TRUE	+0.3
37	Crummock Garden	E	37 Crummock Gardens x R	37 Crummock Gardens x R1, (E)	0	68.1	68.4	68.6	68.8	+0.5	+0.3	+0.7	55.0	55.3	55.5	TRUE	+0.3
37	Crummock Garden	E	37 Crummock Gardens x R	37 Crummock Gardens x R1, (E)	1	70.5	70.8	70.8	71.0	+0.3	+0.3	+0.5	57.2	57.5	57.5	TRUE	+0.3
37	Crummock Garden	S	37 Crummock Gardens x R	37 Crummock Gardens x R1, (S)	0	59.2	59.5	59.6	59.8	+0.4	+0.3	+0.6	47.0	47.3	47.4	FALSE	n/a
37	Crummock Garden	S	37 Crummock Gardens x R	37 Crummock Gardens x R1, (S)	1	61.5	61.8	61.9	62.1	+0.4	+0.3	+0.6	49.1	49.4	49.4	FALSE	n/a
37	Crummock Garden	W	37 Crummock Gardens x R	37 Crummock Gardens x R1, (W)	0	47.2	47.5	47.4	47.5	+0.2	+0.3	+0.3	36.2	36.5	36.4	FALSE	n/a
37	Crummock Garden	W	37 Crummock Gardens x R	37 Crummock Gardens x R1, (W)	1	49.8	50.0	49.9	50.1	+0.1	+0.2	+0.3	38.6	38.7	38.6	FALSE	n/a
38	Crummock Garden	N	38 Crummock Gardens x R	38 Crummock Gardens x R1, (N)	0	64.0	64.3	64.6	64.8	+0.6	+0.3	+0.8	51.3	51.6	51.9	FALSE	n/a
38	Crummock Garden	N	38 Crummock Gardens x R	38 Crummock Gardens x R1, (N)	1	66.4	66.7	66.8	67.0	+0.4	+0.3	+0.6	53.5	53.8	53.9	FALSE	n/a
38	Crummock Garden	E	38 Crummock Gardens x R	38 Crummock Gardens x R1, (E)	0	69.1	69.4	69.5	69.7	+0.4	+0.3	+0.6	55.9	56.2	56.3	TRUE	+0.3
38	Crummock Garden	E	38 Crummock Gardens x R	38 Crummock Gardens x R1, (E)	1	71.4	71.7	71.7	71.9	+0.3	+0.3	+0.5	58.0	58.3	58.3	TRUE	+0.3
38	Crummock Garden	S	38 Crummock Gardens x R	38 Crummock Gardens x R1, (S)	0	59.9	60.2	60.0	60.2	+0.1	+0.3	+0.3	47.6	47.9	47.7	FALSE	n/a
38	Crummock Garden	S	38 Crummock Gardens x R	38 Crummock Gardens x R1, (S)	1	62.1	62.4	62.3	62.5	+0.2	+0.3	+0.4	49.6	49.9	49.8	FALSE	n/a
38	Crummock Garden	W	38 Crummock Gardens x R	38 Crummock Gardens x R1, (W)	0	47.7	48.0	47.7	47.9	0.0	+0.3	+0.2	36.7	36.9	36.7	FALSE	n/a
38	Crummock Garden	W	38 Crummock Gardens x R	38 Crummock Gardens x R1, (W)	1	50.3	50.5	50.2	50.4	-0.1	+0.2	+0.1	39.0	39.2	38.9	FALSE	n/a
38	Crummock Garden	W	38 Crummock Gardens x R	38 Crummock Gardens x R1, (W)	0	49.1	49.4	49.3	49.5	+0.2	+0.3	+0.4	37.9	38.2	38.1	FALSE	n/a
38	Crummock Garden	W	38 Crummock Gardens x R	38 Crummock Gardens x R1, (W)	1	51.7	52.0	51.8	52.0	+0.1	+0.3	+0.3	40.3	40.5	40.4	FALSE	n/a
39	Crummock Garden	N	39 Crummock Gardens x R	39 Crummock Gardens x R1, (N)	0	62.9	63.2	63.1	63.3	+0.2	+0.3	+0.4	50.3	50.6	50.5	FALSE	n/a
39	Crummock Garden	N	39 Crummock Gardens x R	39 Crummock Gardens x R1, (N)	1	65.2	65.5	65.4	65.6	+0.2	+0.3	+0.4	52.4	52.7	52.6	FALSE	n/a
39	Crummock Garden	E	39 Crummock Gardens x R	39 Crummock Gardens x R1, (E)	0	69.6	69.9	69.8	70.0	+0.2	+0.3	+0.4	56.4	56.6	56.6	TRUE	+0.3
39	Crummock Garden	E	39 Crummock Gardens x R	39 Crummock Gardens x R1, (E)	1	71.8	72.1	71.8	72.0	0.0	+0.3	+0.2	58.4	58.6	58.4	TRUE	+0.3
39	Crummock Garden	S	39 Crummock Gardens x R	39 Crummock Gardens x R1, (S)	0	64.1	64.4	64.4	64.6	+0.3	+0.3	+0.5	51.4	51.7	51.7	FALSE	n/a
39	Crummock Garden	S	39 Crummock Gardens x R	39 Crummock Gardens x R1, (S)	1	66.4	66.7	66.4	66.6	0.0	+0.3	+0.2	53.5	53.8	53.5	FALSE	n/a
39	Crummock Garden	W	39 Crummock Gardens x R	39 Crummock Gardens x R1, (W)	0	51.1	51.3	50.8	51.0	-0.3	+0.2	-0.1	39.7	39.9	39.5	FALSE	n/a
39	Crummock Garden	W	39 Crummock Gardens x R	39 Crummock Gardens x R1, (W)	1	53.4	53.7	53.0	53.2	-0.4	+0.3	-0.2	41.8	42.1	41.4	FALSE	n/a
39	Crummock Garden	S	39 Crummock Gardens x R	39 Crummock Gardens x R1, (S)	0	48.0	48.3	47.8	48.0	-0.2	+0.3	0.0	36.9	37.2	36.8	FALSE	n/a
39	Crummock Garden	S	39 Crummock Gardens x R	39 Crummock Gardens x R1, (S)	1	50.4	50.6	50.2	50.4	-0.2	+0.2	0.0	39.1	39.3	38.9	FALSE	n/a
39	Crummock Garden	W	39 Crummock Gardens x R	39 Crummock Gardens x R1, (W)	0	53.8	54.1	53.8	54.0	0.0	+0.3	+0.2	42.2	42.4	42.2	FALSE	n/a
39	Crummock Garden	W	39 Crummock Gardens x R	39 Crummock Gardens x R1, (W)	1	56.2	56.5	56.0	56.1	-0.2	+0.3	-0.1	44.3	44.6	44.1	FALSE	n/a
4	Crummock Garden	N	4 Crummock Gardens x R1	4 Crummock Gardens x R1, (N)	0	53.0	53.2	52.7	52.8	-0.3	+0.2	-0.2	41.4	41.6	41.2	FALSE	n/a
4	Crummock Garden	N	4 Crummock Gardens x R1	4 Crummock Gardens x R1, (N)	1	54.1	54.3	53.9	54.0	-0.2	+0.2	-0.1	42.4	42.6	42.2	FALSE	n/a
4	Crummock Garden	E	4 Crummock Gardens x R1	4 Crummock Gardens x R1, (E)	0	48.9	49.1	49.3	49.4	+0.4	+0.2	+0.5	37.7	37.9	38.1	FALSE	n/a
4	Crummock Garden	E	4 Crummock Gardens x R1	4 Crummock Gardens x R1, (E)	1	50.7	50.9	51.1	51.3	+0.4	+0.2	+0.6	39.4	39.5	39.7	FALSE	n/a
4	Crummock Garden	S	4 Crummock Gardens x R1	4 Crummock Gardens x R1, (S)	0	46.0	46.3	46.2	46.3	+0.2	+0.3	+0.3	35.1	35.4	35.3	FALSE	n/a
4	Crummock Garden	S	4 Crummock Gardens x R1	4 Crummock Gardens x R1, (S)	1	47.7	47.9	47.9	48.1	+0.2	+0.2	+0.4	36.7	36.8	36.8	FALSE	n/a
4	Crummock Garden	W	4 Crummock Gardens x R1	4 Crummock Gardens x R1, (W)	0	50.6	50.7	50.0	50.1	-0.6	+0.1	-0.5	39.3	39.4	38.7	FALSE	n/a
4	Crummock Garden	W	4 Crummock Gardens x R1	4 Crummock Gardens x R1, (W)	1	51.7	51.8	51.1	51.2	-0.6	+0.1	-0.5	40.3	40.4	39.7	FALSE	n/a
40	Crummock Garden	N	40 Crummock Gardens x R	40 Crummock Gardens x R1, (N)	0	53.9	54.2	54.0	54.2	+0.1	+0.3	+0.3	42.2	42.5	42.3	FALSE	n/a
40	Crummock Garden	N	40 Crummock Gardens x R	40 Crummock Gardens x R1, (N)	1	56.4	56.7	56.5	56.7	+0.1	+0.3	+0.3	44.5	44.8	44.6	FALSE	n/a
40	Crummock Garden	E	40 Crummock Gardens x R	40 Crummock Gardens x R1, (E)	0	54.5	54.8	55.1	55.3	+0.6	+0.3	+0.8	42.8	43.1	43.3	FALSE	n/a
40	Crummock Garden	E	40 Crummock Gardens x R	40 Crummock Gardens x R1, (E)	1	56.7	57.0	57.1	57.3	+0.4

Building No	Street	Façade	Address	Receptor	Floor	dB LA10,18h				Short-term	Long term		dB Lnight,outside			Long-term (night)	
											DM comparison	DS comparison				DM comparison	DS comparison
						DMby	DMfy	DSby	DSfy	DSby-DMby	DMfy-DMby	DSfy-DMby	DMby	DMfy	DSfy	DMfy-DMby	DSfy-DMby
42	Crummock Garden	S	42 Crummock Gardens x R	42 Crummock Gardens x R1, (S)	0	48.4	48.7	49.1	49.3	+0.7	+0.3	+0.9	37.3	37.6	37.9	FALSE	n/a
42	Crummock Garden	S	42 Crummock Gardens x R	42 Crummock Gardens x R1, (S)	1	50.7	51.0	51.3	51.5	+0.6	+0.3	+0.8	39.4	39.6	39.9	FALSE	n/a
42	Crummock Garden	W	42 Crummock Gardens x R	42 Crummock Gardens x R1, (W)	0	44.9	45.2	45.2	45.4	+0.3	+0.3	+0.5	34.1	34.4	34.4	FALSE	n/a
42	Crummock Garden	W	42 Crummock Gardens x R	42 Crummock Gardens x R1, (W)	1	47.5	47.8	47.7	47.9	+0.2	+0.3	+0.4	36.5	36.8	36.7	FALSE	n/a
42	Crummock Garden	N	42 Crummock Gardens x R	42 Crummock Gardens x R1, (N)	0	53.1	53.4	53.2	53.4	+0.1	+0.3	+0.3	41.5	41.8	41.6	FALSE	n/a
42	Crummock Garden	N	42 Crummock Gardens x R	42 Crummock Gardens x R1, (N)	1	55.6	55.9	55.8	56.0	+0.2	+0.3	+0.4	43.8	44.0	44.0	FALSE	n/a
43	Crummock Garden	N	43 Crummock Gardens x R	43 Crummock Gardens x R1, (N)	0	51.4	51.7	51.6	51.8	+0.2	+0.3	+0.4	40.0	40.3	40.2	FALSE	n/a
43	Crummock Garden	N	43 Crummock Gardens x R	43 Crummock Gardens x R1, (N)	1	53.6	53.9	53.8	54.0	+0.2	+0.3	+0.4	42.0	42.2	42.2	FALSE	n/a
43	Crummock Garden	E	43 Crummock Gardens x R	43 Crummock Gardens x R1, (E)	0	49.9	50.2	50.3	50.5	+0.4	+0.3	+0.6	38.6	38.9	39.0	FALSE	n/a
43	Crummock Garden	E	43 Crummock Gardens x R	43 Crummock Gardens x R1, (E)	1	52.1	52.4	52.4	52.6	+0.3	+0.3	+0.5	40.6	40.9	40.9	FALSE	n/a
43	Crummock Garden	S	43 Crummock Gardens x R	43 Crummock Gardens x R1, (S)	0	44.6	44.8	44.9	45.0	+0.3	+0.2	+0.4	33.9	34.1	34.1	FALSE	n/a
43	Crummock Garden	S	43 Crummock Gardens x R	43 Crummock Gardens x R1, (S)	1	46.8	47.0	47.1	47.3	+0.3	+0.2	+0.5	35.9	36.0	36.1	FALSE	n/a
44	Crummock Garden	S	44 Crummock Gardens x R	44 Crummock Gardens x R1, (S)	0	47.2	47.5	47.7	47.9	+0.5	+0.3	+0.7	36.2	36.5	36.7	FALSE	n/a
44	Crummock Garden	S	44 Crummock Gardens x R	44 Crummock Gardens x R1, (S)	1	49.3	49.6	49.8	50.0	+0.5	+0.3	+0.7	38.1	38.4	38.6	FALSE	n/a
44	Crummock Garden	W	44 Crummock Gardens x R	44 Crummock Gardens x R1, (W)	0	45.3	45.6	45.6	45.8	+0.3	+0.3	+0.5	34.5	34.8	34.8	FALSE	n/a
44	Crummock Garden	W	44 Crummock Gardens x R	44 Crummock Gardens x R1, (W)	1	47.3	47.6	47.6	47.7	+0.3	+0.3	+0.4	36.3	36.6	36.6	FALSE	n/a
44	Crummock Garden	N	44 Crummock Gardens x R	44 Crummock Gardens x R1, (N)	0	50.2	50.5	50.6	50.8	+0.4	+0.3	+0.6	38.9	39.2	39.3	FALSE	n/a
44	Crummock Garden	N	44 Crummock Gardens x R	44 Crummock Gardens x R1, (N)	1	52.3	52.6	52.6	52.8	+0.3	+0.3	+0.5	40.8	41.1	41.1	FALSE	n/a
45	Crummock Garden	N	45 Crummock Gardens x R	45 Crummock Gardens x R1, (N)	0	48.4	48.7	48.6	48.8	+0.2	+0.3	+0.4	37.3	37.6	37.5	FALSE	n/a
45	Crummock Garden	N	45 Crummock Gardens x R	45 Crummock Gardens x R1, (N)	1	50.2	50.5	50.3	50.5	+0.1	+0.3	+0.3	38.9	39.2	39.0	FALSE	n/a
45	Crummock Garden	E	45 Crummock Gardens x R	45 Crummock Gardens x R1, (E)	0	47.3	47.6	47.6	47.8	+0.3	+0.3	+0.5	36.3	36.6	36.6	FALSE	n/a
45	Crummock Garden	E	45 Crummock Gardens x R	45 Crummock Gardens x R1, (E)	1	49.4	49.6	49.6	49.8	+0.2	+0.2	+0.4	38.2	38.4	38.4	FALSE	n/a
45	Crummock Garden	S	45 Crummock Gardens x R	45 Crummock Gardens x R1, (S)	0	47.4	47.7	48.0	48.2	+0.6	+0.3	+0.8	36.4	36.7	36.9	FALSE	n/a
45	Crummock Garden	S	45 Crummock Gardens x R	45 Crummock Gardens x R1, (S)	1	49.6	49.9	50.1	50.3	+0.5	+0.3	+0.7	38.4	38.6	38.8	FALSE	n/a
46	Crummock Garden	E	46 Crummock Gardens x R	46 Crummock Gardens x R1, (E)	0	47.6	47.8	48.2	48.4	+0.6	+0.2	+0.8	36.6	36.8	37.1	FALSE	n/a
46	Crummock Garden	E	46 Crummock Gardens x R	46 Crummock Gardens x R1, (E)	1	49.8	50.0	50.3	50.5	+0.5	+0.2	+0.7	38.6	38.7	39.0	FALSE	n/a
46	Crummock Garden	S	46 Crummock Gardens x R	46 Crummock Gardens x R1, (S)	0	48.0	48.3	48.7	48.9	+0.7	+0.3	+0.9	36.9	37.2	37.6	FALSE	n/a
46	Crummock Garden	S	46 Crummock Gardens x R	46 Crummock Gardens x R1, (S)	1	50.3	50.6	50.8	51.0	+0.5	+0.3	+0.7	39.0	39.3	39.5	FALSE	n/a
46	Crummock Garden	W	46 Crummock Gardens x R	46 Crummock Gardens x R1, (W)	0	43.3	43.6	43.6	43.8	+0.3	+0.3	+0.5	32.7	33.0	33.0	FALSE	n/a
46	Crummock Garden	W	46 Crummock Gardens x R	46 Crummock Gardens x R1, (W)	1	45.5	45.7	45.7	45.9	+0.2	+0.2	+0.4	34.7	34.9	34.9	FALSE	n/a
46	Crummock Garden	N	46 Crummock Gardens x R	46 Crummock Gardens x R1, (N)	0	47.9	48.2	48.1	48.3	+0.2	+0.3	+0.4	36.8	37.1	37.0	FALSE	n/a
46	Crummock Garden	N	46 Crummock Gardens x R	46 Crummock Gardens x R1, (N)	1	49.7	50.0	49.9	50.1	+0.2	+0.3	+0.4	38.5	38.7	38.6	FALSE	n/a
47	Crummock Garden	N	47 Crummock Gardens x R	47 Crummock Gardens x R1, (N)	0	48.3	48.6	48.5	48.7	+0.2	+0.3	+0.4	37.2	37.5	37.4	FALSE	n/a
47	Crummock Garden	N	47 Crummock Gardens x R	47 Crummock Gardens x R1, (N)	1	50.1	50.4	50.3	50.5	+0.2	+0.3	+0.4	38.8	39.1	39.0	FALSE	n/a
47	Crummock Garden	E	47 Crummock Gardens x R	47 Crummock Gardens x R1, (E)	0	46.4	46.7	46.7	46.9	+0.3	+0.3	+0.5	35.5	35.8	35.8	FALSE	n/a
47	Crummock Garden	E	47 Crummock Gardens x R	47 Crummock Gardens x R1, (E)	1	48.2	48.5	48.5	48.6	+0.3	+0.3	+0.4	37.1	37.4	37.4	FALSE	n/a
47	Crummock Garden	S	47 Crummock Gardens x R	47 Crummock Gardens x R1, (S)	0	45.0	45.3	45.5	45.7	+0.5	+0.3	+0.7	34.2	34.5	34.7	FALSE	n/a
47	Crummock Garden	S	47 Crummock Gardens x R	47 Crummock Gardens x R1, (S)	1	47.3	47.5	47.7	47.8	+0.4	+0.2	+0.5	36.3	36.5	36.7	FALSE	n/a
47	Crummock Garden	W	47 Crummock Gardens x R	47 Crummock Gardens x R1, (W)	0	42.8	43.1	43.2	43.4	+0.4	+0.3	+0.6	32.3	32.5	32.6	FALSE	n/a
47	Crummock Garden	W	47 Crummock Gardens x R	47 Crummock Gardens x R1, (W)	1	45.0	45.3	45.4	45.6	+0.4	+0.3	+0.6	34.2	34.5	34.6	FALSE	n/a
48	Crummock Garden	N	48 Crummock Gardens x R	48 Crummock Gardens x R1, (N)	0	48.3	48.5	48.3	48.5	0.0	+0.2	+0.2	37.2	37.4	37.2	FALSE	n/a
48	Crummock Garden	N	48 Crummock Gardens x R	48 Crummock Gardens x R1, (N)	1	50.0	50.3	50.1	50.2	+0.1	+0.3	+0.2	38.7	39.0	38.8	FALSE	n/a
48	Crummock Garden	E	48 Crummock Gardens x R	48 Crummock Gardens x R1, (E)	0	45.1	45.4	45.3	45.5	+0.2	+0.3	+0.4	34.3	34.6	34.5	FALSE	n/a
48	Crummock Garden	E	48 Crummock Gardens x R	48 Crummock Gardens x R1, (E)	1	47.2	47.5	47.4	47.6	+0.2	+0.3	+0.4	36.2	36.5	36.4	FALSE	n/a
48	Crummock Garden	S	48 Crummock Gardens x R	48 Crummock Gardens x R1, (S)	0	46.5	46.8	47.2	47.4	+0.7	+0.3	+0.9	35.6	35.9	36.2	FALSE	n/a
48	Crummock Garden	S	48 Crummock Gardens x R	48 Crummock Gardens x R1, (S)	1	48.9	49.2	49.4	49.6	+0.5	+0.3	+0.7	37.7	38.0	38.2	FALSE	n/a
48	Crummock Garden	W	48 Crummock Gardens x R	48 Crummock Gardens x R1, (W)	0	43.2	43.5	43.5	43.7	+0.3	+0.3	+0.5	32.6	32.9	32.9	FALSE	n/a
48	Crummock Garden	W	48 Crummock Gardens x R	48 Crummock Gardens x R1, (W)	1	45.3	45.5	45.6	45.8	+0.3	+0.2	+0.5	34.5	34.7	34.8	FALSE	n/a
49	Crummock Garden	N	49 Crummock Gardens x R	49 Crummock Gardens x R1, (N)	0	47.6	47.8	47.6	47.8	0.0	+0.2	+0.2	36.6	36.8	36.6	FALSE	n/a
49	Crummock Garden	N	49 Crummock Gardens x R	49 Crummock Gardens x R1, (N)	1	49.2	49.5	49.3	49.5	+0.1	+0.3	+0.3	38.0	38.3	38.1	FALSE	n/a
49	Crummock Garden	E	49 Crummock Gardens x R	49 Crummock Gardens x R1, (E)	0	43.4	43.7	43.6	43.8	+0.2	+0.3	+0.4	32.8	33.1	33.0	FALSE	n/a
49	Crummock Garden	E	49 Crummock Gardens x R	49 Crummock Gardens x R1, (E)	1	45.5	45.7	45.7	45.9	+0.2	+0.2	+0.4	34.7	34.9	34.9	FALSE	n/a
49	Crummock Garden	S	49 Crummock Gardens x R	49 Crummock Gardens x R1, (S)	0	45.1	45.4	45.9	46.1	+0.8	+0.3	+1.0	34.3	34.6	35.0	FALSE	n/a
49	Crummock Garden	S	49 Crummock Gardens x R	49 Crummock Gardens x R1, (S)	1	47.4	47.7	48.1	48.3	+0.7	+0.3	+0.9	36.4	36.7	37.0	FALSE	n/a
49	Crummock Garden	W	49 Crummock Gardens x R	49 Crummock Gardens x R1, (W)	0	44.8	45.0	44.8	45.0	0.0	+0.2	+0.2	34.1	34.2	34.1	FALSE	n/a
49	Crummock Garden	W	49 Crummock Gardens x R	49 Crummock Gardens x R1, (W)	1	46.4	46.6	46.5	46.6	+0.1	+0.2	+0.2	35.5	35.7	35.6	FALSE	n/a
5	Crummock Garden	S	5 Crummock Gardens x R1	5 Crummock Gardens x R1, (S)	0	47.1	47.4	47.2	47.4	+0.1	+0.3	+0.3	36.1	36.4	36.2	FALSE	n/a
5	Crummock Garden	S	5 Crummock Gardens x R1	5 Crummock Gardens x R1, (S)	1	48.9	49.1	49.1	49.3	+0.2	+0.2	+0.4	37.7	37.9	37.9	FALSE	n/a
5	Crummock Garden	W	5 Crummock Gardens x R1	5 Crummock Gardens x R1, (W)	0	49.0	49.1	48.5	48.5	-0.5	+0.1	-0.5	37.8	37.9	37.4	FALSE	n/a
5	Crummock Garden	W	5 Crummock Gardens x R1	5 Crummock Gardens x R1, (W)	1	49.6	49.7	49.2	49.2	-0.4	+0.1	-0.4	38.4	38.5	38.0	FALSE	n/a
5	Crummock Garden	N	5 Crummock Gardens x R1	5 Crummock Gardens x R1, (N)	0	52.4	52.6	52.3	52.4	-0.1	+0.2	0.0	40.9	41.1	40.8	FALSE	n/a
5	Crummock Garden	N	5 Crummock Gardens x R1	5 Crummock Gardens x R1, (N)	1	53.7	53.9	53.7	53.8	0.0	+0.2	+0.1	42.1	42.2	42.1	FALSE	n/a
50	Crummock Garden	N	50 Crummock Gardens x R	50 Crummock Gardens x R1, (N)	0	47.2	47.5	47.3	47.4	+0.1	+0.3	+0.2	36.2	36.5	36.3	FALSE	n/a
50	Crummock Garden	N	50 Crummock Gardens x R	50 Crummock Gardens x R1, (N)	1	49.3	49.6	49.5	49.7	+0.2	+0.3	+0.4	38.1	38.4	38.3	FALSE	n/a
50	Crummock Garden	E	50 Crummock Gardens x R	50 Crummock Gardens x R1, (E)	0	43.6	43.9	43.8	44.0	+0.2	+0.3	+0.4	33.0	33.2	33.2	FALSE	n/a
50	Crummock Garden	E	50 Crummock Gardens x R	50 Crummock Gardens x R1, (E)	1	46.0	46.3	46.3	46.4	+0.3	+0.3	+0.4	35.1	35.4	35.4	FALSE	n/a
50	Crummock Garden	S	50 Crummock Gardens x R	50 Crummock Gardens x R1, (S)	0	44.2	44.5	44.6	44.8	+0.4	+0.3	+0.6	33.5	33.8	33.9	FALSE	n/a
50	Crummock Garden	S	50 Crummock Gardens x R	50 Crummock Gardens x R1, (S)	1	46.1	46.4	46.4	46.6	+0.3	+0.3	+0.5	35.2	35.5	35.5	FALSE	n/a
50	Crummock Garden	W	50 Crummock Gardens x R	50 Crummock Gardens x R1, (W)	0	44.8	45.0	45.1	45.2	+0.3	+0.2	+0.4	34.1	34.2	34.3	FALSE	n/a
50	Crummock Garden	W	50 Crummock Gardens x R	50 Crummock Gardens x R1, (W)	1	46.8	47.0	47.1	47.2	+0.3	+0.2	+0.4	35.9	36.0	36.1	FALSE	n/a
51	Crummock Garden	N	51 Crummock Gardens x R	51 Crummock Gardens x R1, (N)	0	50.6	50.9	50.7	50.9	+0.1	+0.3	+0.3	39.3	39.5	39.4	FALSE	n/a
51	Crummock Garden	N	51 Crummock Gardens x R	51 Crummock Gardens x R1, (N)	1	52.8	53.1	53.0	53.1	+0.2	+0.3	+0.3	41.3	41.5	41.4	FALSE	n/a
51	Crummock Garden	E	51 Crummock Gardens x R	51 Crummock Gardens x R1, (E)	0	47.6	47.9	47.7	47.9	+0.1	+0.3	+0.3	36.6	36.8	36.7	FALSE	n/a
51	Crummock Garden	E	51 Crummock Gardens x R	51 Crummock Gardens x R1, (E)	1	49.8	50.1	49.9	50.1	+0.1	+0.3	+0.3	38.6	38.8	38.6	FALSE	n/a
51	Crummock Garden	N	51 Crummock Gardens x R	51 Crummock Gardens x R1, (N)	0	46.3	46.6	46.4	46.6	+0.1	+0.3	+0.3	35.4	35.7	35.5	FALSE	n/a
51	Crummock Garden	N	51 Crummock Gardens x R	51 Crummock Gardens x R1, (N)	1	48.4	48.7	48.7	48.8	+0.3	+0.3	+0.4	37.3	37.6	37.6	FALSE	n/a
51	Crummock Garden	E	51 Crummock Gardens x R	51 Crummock Gardens x R1, (E)	0	44.4	44.6	44.6	44.8	+0.2	+0.2	+0.4	33.7	33.9	33.9	FALSE	n/a
51	Crummock Garden	E	51 Crummock Gardens x R	51 Crummock Gardens x R1, (E)	1	46.8	47.0	46.9	47.1	+0.1	+0.2	+0.3	35.9	36.0	35.9	FALSE	n/a
51	Crummock Garden	S	51 Crummock Gardens x R	51 Crummock Gardens x R1, (S)	0	45.8	46.1	46.1	46.3	+0.3	+0.3	+0.5	35.0	35.2	35.2	FALSE	n/a
51	Crummock Garden	S	51 Crummock Gardens x R	51 Crummock Gardens x R1, (S)	1	47.8	48.0	48.1	48.3	+0.3	+0.2	+0.5	36.8	36.9	37.0	FALSE	n/a
51	Crummock Garden	S	51 Crummock Gardens x R	51 Crummock Gardens x R1, (S)	0	43.8	44.1	44.2	44.4	+0.4	+0.3	+0.6	33.2	33.4	33.5	FALSE	n/a
51	Crummock Garden	S	51 Crummock Gardens x R	51 Crummock Gardens x R1, (S)	1	45.7	46.0	46.1	46.3	+0.4	+0.3	+0.6	34.9	35.1	35.2	FALSE	n/a
51	Crummock Garden	W	51 Crummock Gardens x R	51 Crummock Gardens x R1, (W)	0	43.3	43.5	43.5	43.7	+0.2	+0.2	+0.4	32.7	32.9	32.9	FALSE	n/a
51	Crummock Garden	W	51 Crummock Gardens x R	51 Crummock Gardens x R1, (W)	1	45.7	45.9	46.0	46.2	+0.3	+0.2	+0.5	34.9	35.0	35.1	FALSE	n/a
52	Crummock Garden	N	52 Crummock Gardens x R	52 Crummock Gardens x R1, (N)	0	52.1	52.4	52.2	52.4	+0.1	+0.3	+0.3	40.6	40.9	40.7	FALSE	n/a
52	Crummock Garden	N	52 Crummock Gardens x R	52 Crummock Gardens x R1, (N)	1	54.1	54.4	54.3	54.5	+0.2	+0.3	+0.4	42.4	42.7	42.6	FALSE	n/a
52	Crummock Garden	E	52 Crummock Gardens x R	52 Crummock Gardens x R1, (E)	0	52.3	52.6	52.4	52.6	+0.1	+0.3	+0.3	40.8	41.1	40.9	FALSE	n/a
52	Crummock Garden	E	52 Crummock Gardens x R	52 Crummock Gardens x R1, (E)	1	54.3	54.6	54.6	54.7	+0.3	+0.3	+0.4	42.6	42.9	42.9	FALSE	n/a
52	Crummock Garden	N	52 Crummock Gardens x R	52 Crummock Gardens x R1, (N)	0	52.0	52.3	52.1	52.3	+0.1	+0.3	+0.3	40.5	40.8	40.6	FALSE	n/a
52	Crummock Garden	N	52 Crummock Gardens x R	52 Crummock Gardens x R1, (N)	1	54.0	54.3	54.2	54.4	+0.2	+0.3	+0.4	42.3	42.6	42.5	FALSE	n/a
52	Crummock Garden	E	52 Crummock Gardens x R	52 Crummock Gardens x R1, (E)	0	51.6	51.9	52.0	52.2	+0.4	+0.3	+0.6	40.2	40.4	40.5	FALSE	n/a
52	Crummock Garden	E	52 Crummock Gardens x R	52 Crummock Gardens x R1, (E)	1	53.7	54.0	54.0	54.2	+0.3	+0.3	+0.5	42.1	42.3	42.3	FALSE	n/a
52	Crummock Garden	S	52 Crummock Gardens x R	52 Crummock Gardens x R1, (S)	0	45.9	46.2	46.3	46.5	+0.4	+0.3	+0.6	35.0	35.3	35.4	FALSE	n/a
52	Crummock Garden	S	52 Crummock Gardens x R	52 Crummock Gardens x R1, (S)	1	47.8	48.1	48.2	48.4	+0.4	+0.3	+0.6	36.8	37.0	37.1	FALSE	n/a
52	Crummock Garden	W	52 Crummock Gardens x R	52 Crummock Gardens x R1, (W)	0	43.6	43.8	43.8	44.0	+0.2	+0.2	+0.4	33.0	33.2	33.2	FALSE	n/a
52	Crummock Garden	W	52 Crummock Gardens x R	52 Crummock Gardens x R1, (W)	1	46.0	46.3	46.2	46.3	+0.2	+0.3	+0.3	35.1	35.4	35.3	FALSE	n/a
53	Crummock Garden	E	53 Crummock Gardens x R	53 Crummock Gardens x R1, (E)	0	52.5	52.8	52.6	52.8	+0.1	+0.3	+0.3	41.0	41.3	41.1	FALSE	n/a
53	Crummock Garden	E	53 Crummock Gardens x R	53 Crummock Gardens x R1, (E)	1	54.5	54.8	54.7	54.9	+0.2	+0.3	+0.4	42.8	43.1	43.0	FALSE	n/a
53	Crummock Garden	S	53 Crummock Gardens x R	53 Crummock Gardens x R1, (S)	0	51.7	52.0	51.8	52.0	+0.1	+0.3	+0.3	40.3	40.5	40.4	FALSE	n/a
53	Crummock Garden	S	53 Crummock Gardens x R	53 Crummock Gardens x R1, (S)	1	53.8	54.1	54.0	54.2	+0.2	+0.3	+0.4	42.2	42.4	42.3	FALSE	n/a
53	Crummock Garden	W	53 Crummock Gardens x R	53 Crummock Gardens x R1, (W)	0	43.0	43.3	43.2	43.4	+0.2	+0.3	+0.4	32.4	32.7	32.6	FALSE	n/a
53	Crummock Garden	W	53 Crummock Gardens x R	53 Crummock Gardens x R1, (W)	1	45.6	45.8	45.8	46.0	+0.2	+0.2	+0.4	34.8	35.0	35.0	FALSE	n/a
54	Crummock Garden	W	54 Crummock Gardens x R	54 Crummock Gardens x R1, (W)	0	43.3	43.5	43.5	43.7	+0.2	+0.2	+0.4	32.7	32.9	32.9	FALSE	n/a
54	Crummock Garden	W	54 Crummock Gardens x R	54 Crummock Gardens x R1, (W)	1	45.8	46.0	46.1	46.2	+0.3	+0.2	+0.4	35.0	35.1	35.2	FALSE	n/a
54	Crummock Garden	N	54 Crummock Gardens x R	54 Crummock Gardens x R1, (N)	0	47.1	47.3	47.2	47.4	+0.1	+0.2	+0.3	36.1	36.3	36.2	FALSE	n/a
54	Crummock Garden	N	54 Crummock Gardens x R	54 Crummock Gardens x R1, (N)	1	49.2	49.5	49.4	49.6	+0.2	+0.3	+0.4	38.0	38.3	38.2	FALSE	n/a
54	Crummock Garden	E	54 Crummock Gardens x R	54 Crummock Gardens x R1, (E)	0	51.4	51.7	51.5	51.7	+0.1	+0.3	+0.3	40.0	40.3	40.1	FALSE	n/a
54	Crummock Garden	E	54 Crummock Gardens x R	54 Crummock Gardens x R1, (E)	1	53.4	53.6	53.6	53.8	+0.2	+0.2	+0.4	41.8	42.0	42.0	FALSE	n/a
55	Crummock Garden	E	55 Crummock Gardens x R	55 Crummock Gardens x R1, (E)	0	51.5	51.8	51.7	51.9	+0.2	+0.3	+0.4	40.1	40.4	40.3	FALSE	n/a
55	Crummock Garden	E	55 Crummock Gardens x R	55 Crummock Gardens x R1, (E)	1	53.5	53.7	53.6	53.8	+0.1	+0.2	+0.3	41.9	42.1	42.0	FALSE	n/a
55	Crummock Garden	S	55 Crummock Gardens x R	55 Crummock Gardens x R1, (S)	0	50.1	50.4	50.3	50.5	+0.2	+0.3	+0.4	38.8	39.1	39.0	FALSE	n/a
55	Crummock Garden	S	55 Crummock Gardens x R	55 Crummock Gardens x R1, (S)	1	52.2	52.5	52.5	52.7	+0.3	+0.3	+0.5	40.7	41.0	41.0	FALSE	n/a
55	Crummock Garden	W	55 Crummock Gardens x R	55 Crummock Gardens x R1, (W)	0	42.9	43.1	43.0	43.2	+0.1	+0.2	+0.3	32.3	32.5	32.4	FALSE	n/a
55	Crummock Garden	W	55 Crummock Gardens x R	55 Crummock Gardens x R1, (W)	1	45.4	45.6	45.5	45.7	+0.1	+0.2	+0.3	34.6	34.8	34.7	FALSE	n/a
56	Crummock Garden	W	56 Crummock Gardens x R	56 Crummock Gardens x R1, (W)	0	43.0	43.3	43.2	43.4	+0.2	+0.3	+0.4	32.4	32.7	32.6	FALSE	n/a
56	Crummock Garden	W	56 Crummock Gardens x R	56 Crummock Gardens x R1, (W)	1	45.6	45.8	45.8	46.0	+0.2	+0.2	+0.4	34.8	35.0	35.0	FALSE	n/a
56	Crummock Garden	N	56 Crummock Gardens x R	56 Crummock Gardens x R1, (N)	0	47.2	47.5	47.4	47.6	+0.2	+0.3	+0.4	36.2	36.5	36.4	FALSE	n/a
56	Crummock Garden	N	56 Crummock Gardens x R	56 Crummock Gardens x R1, (N)	1	49.5	49.8	49.7	49.9	+0.2	+0.3	+0.4	38.3	38.6	38.5	FALSE	n/a
56	Crummock Garden	E	56 Crummock Gardens x R	56 Crummock Gardens x R1, (E)	0	50.8	51.1	50.8	51.0	0.0	+0.3	+0.2	39.5	39.7	39.5	FALSE	n/a
56	Crummock Garden	E	56 Crummock Gardens x R	56 Crummock Gardens x R1, (E)	1	52.7	53.0	52.8	53.0	+0.1	+0.3	+0.3	41.2	41.4	41.3	FALSE	n/a
57	Crummock Garden	N	57 Crummock Gardens x R	57 Crummock Gardens x R1, (N)	0	51.4	51.7	51.6	51.8	+0.2	+0.3	+0.4	40.0	40.3	40.2	FALSE	n/a
57	Crummock Garden	N	57 Crummock Gardens x R	57 Crummock Gardens x R1, (N)	1	53.5	53.8	53.7	53.9	+0.2	+0.3	+0.4	41.9	42.2	42.1	FALSE	n/a
57	Crummock Garden	E	57 Crummock Gardens x R	57 Crummock Gardens x R1, (E)	0	53.2	53.5	53.4	53.6	+0.2	+0.3	+0.4	41.6	41.9	41.8	FALSE	n/a
57	Crummock Garden	E	57 Crummock Gardens x R	57 Crummock Gardens x R1, (E)	1	55.2	55.5	55.4	55.6	+0.2	+0.3	+0.4	43.4	43.7	43.6	FALSE	n/a
57	Crummock Garden	S	57 Crummock Gardens x R	57 Crummock Gardens x R1, (S)	0	51.0	51.3	51.0	51.2	0.0	+0.3	+0.2	39.6	39.9	39.6	FALSE	n/a
57	Crummock Garden	S	57 Crummock Gardens x R	57 Crummock Gardens x R1, (S)	1	53.0	53.3	53.1	53.3	+0.1	+0.3	+0.3	41.4	41.7	41.5	FALSE	n/a
57	Crummock Garden	W	57 Crummock Gardens x R	57 Crummock Gardens x R1, (W)	0	43.3	43.6	43.6	43.7	+0.3	+0.3	+0.4	32.7	33.0	33.0	FALSE	n/a
57	Crummock Garden	W	57 Crummock Gardens x R	57 Crummock Gardens x R1, (W)	1	46.2	46.5	46.5	46.6	+0.3	+0.3	+0.4	35.3	35.6	35.6	FALSE	n/a
58	Crummock Garden	N	58 Crummock Gardens x R	58 Crummock Gardens x R1, (N)	0	50.8	51.1	50.9	51.1	+0.1	+0.3	+0.3	39.5	39.7	39.5	FALSE	n/a
58	Crummock Garden	N	58 Cr

Building No	Street	Façade	Address	Receptor	Floor	dB LA10,18h				Short-term	Long term		dB Lnight,outside			Long-term (night)	
											DM comparison	DS comparison				DM comparison	DS comparison
						DMby	DMfy	DSby	DSfy	DSby-DMby	DMfy-DMby	DSfy-DMby	DMby	DMfy	DSfy	DMfy-DMby	DSfy-DMby
58	Crummock Garden	S	58 Crummock Gardens x R	58 Crummock Gardens x R1, (S)	1	51.3	51.6	51.4	51.6	+0.1	+0.3	+0.3	39.9	40.2	40.0	FALSE	n/a
58	Crummock Garden	W	58 Crummock Gardens x R	58 Crummock Gardens x R1, (W)	0	43.6	43.8	43.8	44.0	+0.2	+0.2	+0.4	33.0	33.2	33.2	FALSE	n/a
58	Crummock Garden	W	58 Crummock Gardens x R	58 Crummock Gardens x R1, (W)	1	46.2	46.5	46.5	46.7	+0.3	+0.3	+0.5	35.3	35.6	35.6	FALSE	n/a
59	Crummock Garden	S	59 Crummock Gardens x R	59 Crummock Gardens x R1, (S)	0	44.5	44.7	44.7	44.9	+0.2	+0.2	+0.4	33.8	34.0	34.0	FALSE	n/a
59	Crummock Garden	S	59 Crummock Gardens x R	59 Crummock Gardens x R1, (S)	1	47.0	47.3	47.3	47.5	+0.3	+0.3	+0.5	36.0	36.3	36.3	FALSE	n/a
59	Crummock Garden	W	59 Crummock Gardens x R	59 Crummock Gardens x R1, (W)	0	44.3	44.5	44.4	44.5	+0.1	+0.2	+0.2	33.6	33.8	33.7	FALSE	n/a
59	Crummock Garden	W	59 Crummock Gardens x R	59 Crummock Gardens x R1, (W)	1	46.5	46.7	46.6	46.7	+0.1	+0.2	+0.2	35.6	35.8	35.7	FALSE	n/a
59	Crummock Garden	N	59 Crummock Gardens x R	59 Crummock Gardens x R1, (N)	0	50.7	51.0	50.8	51.0	+0.1	+0.3	+0.3	39.4	39.6	39.5	FALSE	n/a
59	Crummock Garden	N	59 Crummock Gardens x R	59 Crummock Gardens x R1, (N)	1	52.5	52.8	52.6	52.8	+0.1	+0.3	+0.3	41.0	41.3	41.1	FALSE	n/a
59	Crummock Garden	N	59 Crummock Gardens x R	59 Crummock Gardens x R1, (N)	0	50.7	51.0	50.8	50.9	+0.1	+0.3	+0.2	39.4	39.6	39.5	FALSE	n/a
59	Crummock Garden	N	59 Crummock Gardens x R	59 Crummock Gardens x R1, (N)	1	52.5	52.8	52.6	52.8	+0.1	+0.3	+0.3	41.0	41.3	41.1	FALSE	n/a
6	Crummock Garden	N	6 Crummock Gardens x R1	6 Crummock Gardens x R1, (N)	0	52.2	52.4	52.1	52.2	-0.1	+0.2	0.0	40.7	40.9	40.6	FALSE	n/a
6	Crummock Garden	N	6 Crummock Gardens x R1	6 Crummock Gardens x R1, (N)	1	53.6	53.8	53.6	53.7	0.0	+0.2	+0.1	42.0	42.2	42.0	FALSE	n/a
6	Crummock Garden	E	6 Crummock Gardens x R1	6 Crummock Gardens x R1, (E)	0	49.3	49.5	49.5	49.6	+0.2	+0.2	+0.3	38.1	38.3	38.3	FALSE	n/a
6	Crummock Garden	E	6 Crummock Gardens x R1	6 Crummock Gardens x R1, (E)	1	51.2	51.4	51.4	51.5	+0.2	+0.2	+0.3	39.8	40.0	40.0	FALSE	n/a
6	Crummock Garden	S	6 Crummock Gardens x R1	6 Crummock Gardens x R1, (S)	0	47.8	48.1	47.9	48.1	+0.1	+0.3	+0.3	36.8	37.0	36.8	FALSE	n/a
6	Crummock Garden	S	6 Crummock Gardens x R1	6 Crummock Gardens x R1, (S)	1	49.5	49.8	49.8	50.0	+0.3	+0.3	+0.5	38.3	38.6	38.6	FALSE	n/a
60	Crummock Garden	N	60 Crummock Gardens x R	60 Crummock Gardens x R1, (N)	0	48.4	48.7	48.6	48.8	+0.2	+0.3	+0.4	37.3	37.6	37.5	FALSE	n/a
60	Crummock Garden	N	60 Crummock Gardens x R	60 Crummock Gardens x R1, (N)	1	50.5	50.8	50.7	50.9	+0.2	+0.3	+0.4	39.2	39.5	39.4	FALSE	n/a
60	Crummock Garden	E	60 Crummock Gardens x R	60 Crummock Gardens x R1, (E)	0	46.6	46.8	47.0	47.2	+0.4	+0.2	+0.6	35.7	35.9	36.0	FALSE	n/a
60	Crummock Garden	E	60 Crummock Gardens x R	60 Crummock Gardens x R1, (E)	1	49.0	49.2	49.4	49.6	+0.4	+0.2	+0.6	37.8	38.0	38.2	FALSE	n/a
60	Crummock Garden	S	60 Crummock Gardens x R	60 Crummock Gardens x R1, (S)	0	45.4	45.7	45.7	45.8	+0.3	+0.3	+0.4	34.6	34.9	34.9	FALSE	n/a
60	Crummock Garden	S	60 Crummock Gardens x R	60 Crummock Gardens x R1, (S)	1	47.4	47.6	47.6	47.8	+0.2	+0.2	+0.4	36.4	36.6	36.6	FALSE	n/a
61	Crummock Garden	S	61 Crummock Gardens x R	61 Crummock Gardens x R1, (S)	0	46.0	46.3	46.2	46.4	+0.2	+0.3	+0.4	35.1	35.4	35.3	FALSE	n/a
61	Crummock Garden	S	61 Crummock Gardens x R	61 Crummock Gardens x R1, (S)	1	47.8	48.1	48.1	48.3	+0.3	+0.3	+0.5	36.8	37.0	37.0	FALSE	n/a
61	Crummock Garden	W	61 Crummock Gardens x R	61 Crummock Gardens x R1, (W)	0	44.8	45.0	44.7	44.9	-0.1	+0.2	+0.1	34.1	34.2	34.0	FALSE	n/a
61	Crummock Garden	W	61 Crummock Gardens x R	61 Crummock Gardens x R1, (W)	1	46.4	46.6	46.5	46.6	+0.1	+0.2	+0.2	35.5	35.7	35.6	FALSE	n/a
61	Crummock Garden	N	61 Crummock Gardens x R	61 Crummock Gardens x R1, (N)	0	47.8	48.1	47.9	48.1	+0.1	+0.3	+0.3	36.8	37.0	36.8	FALSE	n/a
61	Crummock Garden	N	61 Crummock Gardens x R	61 Crummock Gardens x R1, (N)	1	49.8	50.1	50.0	50.2	+0.2	+0.3	+0.4	38.6	38.8	38.7	FALSE	n/a
62	Crummock Garden	N	62 Crummock Gardens x R	62 Crummock Gardens x R1, (N)	0	47.8	48.1	47.9	48.1	+0.1	+0.3	+0.3	36.8	37.0	36.8	FALSE	n/a
62	Crummock Garden	N	62 Crummock Gardens x R	62 Crummock Gardens x R1, (N)	1	49.7	49.9	49.8	50.0	+0.1	+0.2	+0.3	38.5	38.6	38.6	FALSE	n/a
62	Crummock Garden	E	62 Crummock Gardens x R	62 Crummock Gardens x R1, (E)	0	45.8	46.0	46.0	46.1	+0.2	+0.2	+0.3	35.0	35.1	35.1	FALSE	n/a
62	Crummock Garden	E	62 Crummock Gardens x R	62 Crummock Gardens x R1, (E)	1	47.7	47.9	47.9	48.1	+0.2	+0.2	+0.4	36.7	36.8	36.8	FALSE	n/a
62	Crummock Garden	S	62 Crummock Gardens x R	62 Crummock Gardens x R1, (S)	0	46.2	46.5	46.5	46.7	+0.3	+0.3	+0.5	35.3	35.6	35.6	FALSE	n/a
62	Crummock Garden	S	62 Crummock Gardens x R	62 Crummock Gardens x R1, (S)	1	47.8	48.1	48.1	48.3	+0.3	+0.3	+0.5	36.8	37.0	37.0	FALSE	n/a
63	Crummock Garden	S	63 Crummock Gardens x R	63 Crummock Gardens x R1, (S)	0	45.9	46.2	46.2	46.4	+0.3	+0.3	+0.5	35.0	35.3	35.3	FALSE	n/a
63	Crummock Garden	S	63 Crummock Gardens x R	63 Crummock Gardens x R1, (S)	1	47.5	47.7	47.7	47.9	+0.2	+0.2	+0.4	36.5	36.7	36.7	FALSE	n/a
63	Crummock Garden	W	63 Crummock Gardens x R	63 Crummock Gardens x R1, (W)	0	44.2	44.4	44.1	44.2	-0.1	+0.2	0.0	33.5	33.7	33.4	FALSE	n/a
63	Crummock Garden	W	63 Crummock Gardens x R	63 Crummock Gardens x R1, (W)	1	46.2	46.4	46.1	46.2	-0.1	+0.2	0.0	35.3	35.5	35.2	FALSE	n/a
63	Crummock Garden	N	63 Crummock Gardens x R	63 Crummock Gardens x R1, (N)	0	47.7	47.9	47.6	47.8	-0.1	+0.2	+0.1	36.7	36.8	36.6	FALSE	n/a
63	Crummock Garden	N	63 Crummock Gardens x R	63 Crummock Gardens x R1, (N)	1	49.3	49.5	49.2	49.4	-0.1	+0.2	+0.1	38.1	38.3	38.0	FALSE	n/a
64	Crummock Garden	N	64 Crummock Gardens x R	64 Crummock Gardens x R1, (N)	0	49.5	49.7	49.2	49.2	-0.3	+0.2	-0.3	38.3	38.5	38.0	FALSE	n/a
64	Crummock Garden	N	64 Crummock Gardens x R	64 Crummock Gardens x R1, (N)	1	51.0	51.1	50.7	50.8	-0.3	+0.1	-0.2	39.6	39.7	39.4	FALSE	n/a
64	Crummock Garden	E	64 Crummock Gardens x R	64 Crummock Gardens x R1, (E)	0	47.8	48.0	48.0	48.1	+0.2	+0.2	+0.3	36.8	36.9	36.9	FALSE	n/a
64	Crummock Garden	E	64 Crummock Gardens x R	64 Crummock Gardens x R1, (E)	1	49.2	49.4	49.4	49.6	+0.2	+0.4	+0.4	38.0	38.2	38.2	FALSE	n/a
64	Crummock Garden	S	64 Crummock Gardens x R	64 Crummock Gardens x R1, (S)	0	43.3	43.6	43.5	43.7	+0.2	+0.3	+0.4	32.7	33.0	32.9	FALSE	n/a
64	Crummock Garden	S	64 Crummock Gardens x R	64 Crummock Gardens x R1, (S)	1	45.1	45.4	45.4	45.6	+0.3	+0.3	+0.5	34.3	34.6	34.6	FALSE	n/a
64	Crummock Garden	W	64 Crummock Gardens x R	64 Crummock Gardens x R1, (W)	0	48.7	48.8	48.3	48.3	-0.4	+0.1	-0.4	37.6	37.7	37.2	FALSE	n/a
64	Crummock Garden	W	64 Crummock Gardens x R	64 Crummock Gardens x R1, (W)	1	50.3	50.4	49.9	50.0	-0.4	+0.1	-0.3	39.0	39.1	38.6	FALSE	n/a
65	Crummock Garden	N	65 Crummock Gardens x R	65 Crummock Gardens x R1, (N)	0	44.2	44.5	44.4	44.6	+0.2	+0.3	+0.4	33.5	33.8	33.7	FALSE	n/a
65	Crummock Garden	N	65 Crummock Gardens x R	65 Crummock Gardens x R1, (N)	1	46.3	46.6	46.6	46.7	+0.3	+0.3	+0.4	35.4	35.7	35.7	FALSE	n/a
65	Crummock Garden	E	65 Crummock Gardens x R	65 Crummock Gardens x R1, (E)	0	47.4	47.7	47.8	48.0	+0.4	+0.3	+0.6	36.4	36.7	36.8	FALSE	n/a
65	Crummock Garden	E	65 Crummock Gardens x R	65 Crummock Gardens x R1, (E)	1	49.1	49.4	49.5	49.7	+0.4	+0.3	+0.6	37.9	38.2	38.3	FALSE	n/a
65	Crummock Garden	E	65 Crummock Gardens x R	65 Crummock Gardens x R1, (E)	0	47.4	47.6	47.7	47.9	+0.3	+0.2	+0.5	36.4	36.6	36.7	FALSE	n/a
65	Crummock Garden	E	65 Crummock Gardens x R	65 Crummock Gardens x R1, (E)	1	48.9	49.2	49.3	49.5	+0.4	+0.3	+0.6	37.7	38.0	38.1	FALSE	n/a
65	Crummock Garden	S	65 Crummock Gardens x R	65 Crummock Gardens x R1, (S)	0	45.3	45.6	45.7	45.9	+0.4	+0.3	+0.6	34.5	34.8	34.9	FALSE	n/a
65	Crummock Garden	S	65 Crummock Gardens x R	65 Crummock Gardens x R1, (S)	1	46.9	47.1	47.2	47.4	+0.3	+0.2	+0.5	35.9	36.1	36.2	FALSE	n/a
65	Crummock Garden	W	65 Crummock Gardens x R	65 Crummock Gardens x R1, (W)	0	48.0	48.2	47.6	47.7	-0.4	+0.2	-0.3	36.9	37.1	36.6	FALSE	n/a
65	Crummock Garden	W	65 Crummock Gardens x R	65 Crummock Gardens x R1, (W)	1	49.6	49.7	49.2	49.3	-0.4	+0.1	-0.3	38.4	38.5	38.0	FALSE	n/a
67	Crummock Garden	W	67 Crummock Gardens x R	67 Crummock Gardens x R1, (W)	0	43.0	43.2	43.2	43.4	+0.2	+0.2	+0.4	32.4	32.6	32.6	FALSE	n/a
67	Crummock Garden	W	67 Crummock Gardens x R	67 Crummock Gardens x R1, (W)	1	44.8	45.1	45.1	45.3	+0.3	+0.3	+0.5	34.1	34.3	34.3	FALSE	n/a
67	Crummock Garden	N	67 Crummock Gardens x R	67 Crummock Gardens x R1, (N)	0	46.2	46.4	46.6	46.8	+0.4	+0.2	+0.6	35.3	35.5	35.7	FALSE	n/a
67	Crummock Garden	N	67 Crummock Gardens x R	67 Crummock Gardens x R1, (N)	1	47.9	48.1	48.3	48.4	+0.4	+0.2	+0.5	36.8	37.0	37.2	FALSE	n/a
67	Crummock Garden	E	67 Crummock Gardens x R	67 Crummock Gardens x R1, (E)	0	45.2	45.5	45.4	45.6	+0.2	+0.3	+0.4	34.4	34.7	34.6	FALSE	n/a
67	Crummock Garden	E	67 Crummock Gardens x R	67 Crummock Gardens x R1, (E)	1	46.8	47.0	47.0	47.2	+0.2	+0.2	+0.4	35.9	36.0	36.0	FALSE	n/a
67	Crummock Garden	N	67 Crummock Gardens x R	67 Crummock Gardens x R1, (N)	0	45.4	45.6	45.6	45.7	+0.2	+0.2	+0.3	34.6	34.8	34.8	FALSE	n/a
67	Crummock Garden	N	67 Crummock Gardens x R	67 Crummock Gardens x R1, (N)	1	46.9	47.1	47.1	47.3	+0.2	+0.2	+0.4	35.9	36.1	36.1	FALSE	n/a
67	Crummock Garden	E	67 Crummock Gardens x R	67 Crummock Gardens x R1, (E)	0	45.2	45.5	45.5	45.7	+0.3	+0.3	+0.5	34.4	34.7	34.7	FALSE	n/a
67	Crummock Garden	E	67 Crummock Gardens x R	67 Crummock Gardens x R1, (E)	1	46.7	47.0	47.1	47.3	+0.4	+0.3	+0.6	35.8	36.0	36.1	FALSE	n/a
67	Crummock Garden	S	67 Crummock Gardens x R	67 Crummock Gardens x R1, (S)	0	43.9	44.1	44.4	44.6	+0.5	+0.2	+0.7	33.2	33.4	33.7	FALSE	n/a
67	Crummock Garden	S	67 Crummock Gardens x R	67 Crummock Gardens x R1, (S)	1	45.7	45.9	46.2	46.3	+0.5	+0.2	+0.6	34.9	35.0	35.3	FALSE	n/a
67	Crummock Garden	E	67 Crummock Gardens x R	67 Crummock Gardens x R1, (E)	0	43.8	44.0	44.3	44.4	+0.5	+0.2	+0.6	33.2	33.3	33.6	FALSE	n/a
67	Crummock Garden	E	67 Crummock Gardens x R	67 Crummock Gardens x R1, (E)	1	45.5	45.8	46.0	46.1	+0.5	+0.3	+0.6	34.7	35.0	35.1	FALSE	n/a
67	Crummock Garden	S	67 Crummock Gardens x R	67 Crummock Gardens x R1, (S)	0	44.0	44.3	44.4	44.6	+0.4	+0.3	+0.6	33.3	33.6	33.7	FALSE	n/a
67	Crummock Garden	S	67 Crummock Gardens x R	67 Crummock Gardens x R1, (S)	1	45.7	46.0	46.2	46.4	+0.5	+0.3	+0.7	34.9	35.1	35.3	FALSE	n/a
7	Crummock Garden	S	7 Crummock Gardens x R1	7 Crummock Gardens x R1, (S)	0	48.8	49.1	48.9	49.1	+0.1	+0.3	+0.3	37.7	37.9	37.7	FALSE	n/a
7	Crummock Garden	S	7 Crummock Gardens x R1	7 Crummock Gardens x R1, (S)	1	50.7	51.0	50.8	51.0	+0.1	+0.3	+0.3	39.4	39.6	39.5	FALSE	n/a
7	Crummock Garden	W	7 Crummock Gardens x R1	7 Crummock Gardens x R1, (W)	0	47.0	47.2	46.7	46.8	-0.3	+0.2	-0.2	36.0	36.2	35.8	FALSE	n/a
7	Crummock Garden	W	7 Crummock Gardens x R1	7 Crummock Gardens x R1, (W)	1	48.2	48.4	48.0	48.1	-0.2	+0.2	-0.1	37.1	37.3	36.9	FALSE	n/a
7	Crummock Garden	N	7 Crummock Gardens x R1	7 Crummock Gardens x R1, (N)	0	51.4	51.6	51.1	51.3	-0.3	+0.2	-0.1	40.0	40.2	39.7	FALSE	n/a
7	Crummock Garden	N	7 Crummock Gardens x R1	7 Crummock Gardens x R1, (N)	1	52.7	52.9	52.5	52.6	-0.2	+0.2	-0.1	41.2	41.3	41.0	FALSE	n/a
8	Crummock Garden	N	8 Crummock Gardens x R1	8 Crummock Gardens x R1, (N)	0	52.1	52.3	51.9	52.0	-0.2	+0.2	-0.1	40.6	40.8	40.4	FALSE	n/a
8	Crummock Garden	N	8 Crummock Gardens x R1	8 Crummock Gardens x R1, (N)	1	53.4	53.6	53.3	53.5	-0.1	+0.2	+0.1	41.8	42.0	41.7	FALSE	n/a
8	Crummock Garden	E	8 Crummock Gardens x R1	8 Crummock Gardens x R1, (E)	0	50.6	50.8	50.6	50.8	0.0	+0.2	+0.2	39.3	39.5	39.3	FALSE	n/a
8	Crummock Garden	E	8 Crummock Gardens x R1	8 Crummock Gardens x R1, (E)	1	52.0	52.3	52.1	52.3	+0.1	+0.3	+0.3	40.5	40.8	40.6	FALSE	n/a
8	Crummock Garden	S	8 Crummock Gardens x R1	8 Crummock Gardens x R1, (S)	0	49.3	49.6	49.6	49.8	+0.3	+0.3	+0.5	38.1	38.4	38.4	FALSE	n/a
8	Crummock Garden	S	8 Crummock Gardens x R1	8 Crummock Gardens x R1, (S)	1	51.2	51.5	51.4	51.6	+0.2	+0.3	+0.4	39.8	40.1	40.0	FALSE	n/a
9	Crummock Garden	S	9 Crummock Gardens x R1	9 Crummock Gardens x R1, (S)	0	50.3	50.6	50.5	50.7	+0.2	+0.3	+0.4	39.0	39.3	39.2	FALSE	n/a
9	Crummock Garden	S	9 Crummock Gardens x R1	9 Crummock Gardens x R1, (S)	1	52.1	52.4	52.2	52.4	+0.1	+0.3	+0.3	40.6	40.9	40.7	FALSE	n/a
9	Crummock Garden	W	9 Crummock Gardens x R1	9 Crummock Gardens x R1, (W)	0	46.9	47.0	46.7	46.9	-0.2	+0.1	0.0	35.9	36.0	35.8	FALSE	n/a
9	Crummock Garden	W	9 Crummock Gardens x R1	9 Crummock Gardens x R1, (W)	1	48.6	48.8	48.6	48.7	0.0	+0.2	+0.1	37.5	37.7	37.5	FALSE	n/a
9	Crummock Garden	N	9 Crummock Gardens x R1	9 Crummock Gardens x R1, (N)	0	51.4	51.6	51.2	51.3	-0.2	+0.2	-0.1	40.0	40.2	39.8	FALSE	n/a
9	Crummock Garden	N	9 Crummock Gardens x R1	9 Crummock Gardens x R1, (N)	1	52.8	53.0	52.7	52.9	-0.1	+0.2	+0.1	41.3	41.4	41.2	FALSE	n/a
9	Crummock Garden	N	9 Crummock Gardens x R1	9 Crummock Gardens x R1, (N)	0	50.9	51.2	51.0	51.2	+0.1	+0.3	+0.3	39.5	39.8	39.6	FALSE	n/a
9	Crummock Garden	N	9 Crummock Gardens x R1	9 Crummock Gardens x R1, (N)	1	53.1	53.4	53.3	53.5	+0.2	+0.3	+0.4	41.5	41.8	41.7	FALSE	n/a
9	Crummock Garden	E	9 Crummock Gardens x R1	9 Crummock Gardens x R1, (E)	0	53.2	53.5	53.3	53.5	+0.1	+0.3	+0.3	41.6	41.9	41.7	FALSE	n/a
9	Crummock Garden	E	9 Crummock Gardens x R1	9 Crummock Gardens x R1, (E)	1	55.0	55.2	55.2	55.4	+0.2	+0.2	+0.4	43.2	43.4	43.4	FALSE	n/a
9	Crummock Garden	S	9 Crummock Gardens x R1	9 Crummock Gardens x R1, (S)	0	50.4	50.7	50.6	50.8	+0.2	+0.3	+0.4	39.1	39.4	39.3	FALSE	n/a
9	Crummock Garden	S	9 Crummock Gardens x R1	9 Crummock Gardens x R1, (S)	1	52.2	52.5	52.4	52.6	+0.2	+0.3	+0.4	40.7	41.0	40.9	FALSE	n/a
14	Crummock Street	E	14 Crummock Street x R3	14 Crummock Street x R3, (E)	0	37.1	37.4	37.6	37.8	+0.5	+0.3	+0.7	27.1	27.4	27.6	FALSE	n/a
14	Crummock Street	E	14 Crummock Street x R3	14 Crummock Street x R3, (E)	1	39.8	40.0	40.3	40.5	+0.5	+0.2	+0.7	29.6	29.7	30.0	FALSE	n/a
14	Crummock Street	N	14 Crummock Street x R3	14 Crummock Street x R3, (N)	0	37.0	37.2	37.4	37.6	+0.4	+0.2	+0.6	27.0	27.2	27.4	FALSE	n/a
14	Crummock Street	N	14 Crummock Street x R3	14 Crummock Street x R3, (N)	1	39.6	39.8	40.1	40.3	+0.5	+0.2	+0.7	29.4	29.6	29.8	FALSE	n/a
14	Crummock Street	E	14 Crummock Street x R3	14 Crummock Street x R3, (E)	0	41.9	42.2	42.5	42.7	+0.6	+0.3	+0.8	31.4	31.7	32.0	FALSE	n/a
14	Crummock Street	E	14 Crummock Street x R3	14 Crummock Street x R3, (E)	1	43.5	43.7	44.1	44.3	+0.6	+0.2	+0.8	32.9	33.1	33.4	FALSE	n/a
14	Crummock Street	W	14 Crummock Street x R3	14 Crummock Street x R3, (W)	0	39.0	39.2	39.5	39.6	+0.5	+0.2	+0.6	28.8	29.0	29.3	FALSE	n/a
14	Crummock Street	W	14 Crummock Street x R3	14 Crummock Street x R3, (W)	1	41.1	41.3	41.5	41.7	+0.4	+0.2	+0.6	30.7	30.9	31.1	FALSE	n/a
16	Crummock Street	E	16 Crummock Street x R3	16 Crummock Street x R3, (E)	0	37.1	37.4	37.6	37.8	+0.5	+0.3	+0.7	27.1	27.4	27.6	FALSE	n/a
16	Crummock Street	E	16 Crummock Street x R3	16 Crummock Street x R3, (E)	1	39.8	40.0	40.3	40.5	+0.5	+0.2	+0.7	29.6	29.7	30.0	FALSE	n/a
16	Crummock Street	N	16 Crummock Street x R3	16 Crummock Street x R3, (N)	0	37.0	37.2	37.4	37.6	+0.4	+0.2	+0.6	27.0	27.2	27.4	FALSE	n/a
16	Crummock Street	N	16 Crummock Street x R3	16 Crummock Street x R3, (N)	1	39.6	39.8	40.1	40.3	+0.5	+0.2	+0.7	29.4	29.6	29.8	FALSE	n/a
16	Crummock Street	E	16 Crummock Street x R3	16 Crummock Street x R3, (E)	0	41.9	42.2	42.5	42.7	+0.6	+0.3	+0.8	31.4	31.7	32.0	FALSE	n/a
16	Crummock Street	E	16 Crummock Street x R3	16 Crummock Street x R3, (E)	1	43.5	43.7	44.1	44.3	+0.6	+0.2	+0.8	32.9	33.1	33.4	FALSE	n/a
16	Crummock Street	W	16 Crummock Street x R3	16 Crummock Street x R3, (W)	0	39.0	39.2	39.5	39.6	+0.5	+0.2	+0.6	28.8	29.0	29.3	FALSE	n/a
16	Crummock Street	W	16 Crummock Street x R3	16 Crummock Street x R3, (W)	1	41.1	41.3	41.5	41.7	+0.4	+0.2	+0.6	30.7	30.9	31.1	FALSE	n/a
12	Crummock Street	E	12 Crummock Street x R1	12 Crummock Street x R1, (E)	0	37.1	37.3	37.6	37.7	+0.5	+0.2	+0.6	27.1	27.3	27.6	FALSE	n/a
12	Crummock Street	E	12 Crummock Street x R1	12 Crummock Street x R1, (E)	1	39.6	39.8	40.1	40.3	+0.5	+0.2	+0.7	29.4	29.6	29.8	FALSE	n/a
12	Crummock Street	N	12 Crummock Street x R1	12 Crummock Street x R1, (N)	0	40.9	41.1	41.3	41.4	+0.4	+0.2	+0.5	30.5	30.7	30.9	FALSE	n/a
12	Crummock Street	N	12 Crummock Street x R1	12 Crummock Street x R1, (N)	1	42.5	42.7	43.0	43.1	+0.5	+0.2	+0.6	32.0	32.2	32.4	FALSE	n/a
12	Crummock Street	E	12 Crummock Street x R1	12 Crummock Street x R1, (E)	0	41.6	41.9	42.1	42.2	+0.5	+0.3	+0.6	31.2	31.4	31.6	FALSE	n/a
12	Crummock Street	E	12 Crummock Street x R1	12 Crummock Street x R1, (E)	1	43.3	43.5	43.7	43.9	+0.4	+0.2	+0.6	32.7	32.9	33.1	FALSE	n/a
12	Crummock Street	W	12 Crummock Street x R1	12 Crummock Street x R1, (W)	0	40.9	41.0	41.9	42.0	+1.0	+0.1	+1.1	30.5	30.6	31.4	FALSE	n/a
12	Crummock Street	W	12 Crummock Street x R1	12 Crummock Street x R1, (W)	1	42.2	42.4	43.1	43.2	+0.9	+0.2	+1.0	31.7	31.9	32.5	FALSE	n/a
14 A	Crummock Street	E	14 A Crummock Street x R	14 A Crummock Street x R3, (E)	0	37.1	37.4	37.6	37.8	+0.5	+0.3	+0.7	27.1	27.4	27.6	FALSE	n/a
14 A	Crummock Street	E	14 A Crummock Street x R	14 A Crummock Street x R3, (E)	1	39.8	40.0	40.3	40.5	+0.5	+0.2	+0.7	29.6	29.7	30.0	FALSE	n/a
14 A	Crummock Street	N	14 A Crummock Street x R	14 A Crummock Street x R3, (N)	0	37.0	37.2	37.4	37.6	+0.4	+0.2	+0.6	27.0	27.2	27.4	FALSE	n/a
14 A	Crummock Street	N	14 A Crummock Street x R	14 A Crummock Street x R3, (N)	1	39.6	39.8	40.1	40.3	+0.5	+0.2	+0.7	29.4	29.6	29.8	FALSE	n/a
14 A	Crummock Street	E	14 A Crummock Street x R	14 A Crummock Street x R3, (E)	0	41.9	42.2	42.5	42.7	+0.6	+0.3	+0.8	31.4	31.7	32.0	FALSE	n/a
14 A	Crummock Street	E	14 A Crummock Street x R	14 A Crummock Street x R3, (E)	1	43.5	43.7	44.1	44.3	+0.6	+0.2	+0.8	32.9	33.1	33.4	FALSE	n/a
14 A	Crummock Street	W	14 A Crummock Street x R	14 A Crummock Street x R3, (W)	0	39.0

Building No	Street	Façade	Address	Receptor	Floor	dB LA10,18h				Short-term	Long term		dB Lnight,outside			Long-term (night)	
											DM comparison	DS comparison				DM comparison	DS comparison
						DMby	DMfy	DSby	DSfy	DSby-DMby	DMfy-DMby	DSfy-DMby	DMby	DMfy	DSfy	DMfy-DMby	DSfy-DMby
19	Crummock Street	NW	19 Crummock Street x R4	19 Crummock Street x R4, (NW)	0	37.5	37.7	37.9	38.1	+0.4	+0.2	+0.6	27.5	27.7	27.8	FALSE	n/a
19	Crummock Street	NW	19 Crummock Street x R4	19 Crummock Street x R4, (NW)	1	40.0	40.2	40.4	40.6	+0.4	+0.2	+0.6	29.7	29.9	30.1	FALSE	n/a
2	Crummock Street	E	2 Crummock Street x R1	2 Crummock Street x R1, (E)	0	42.2	42.4	42.8	42.9	+0.6	+0.2	+0.7	31.7	31.9	32.3	FALSE	n/a
2	Crummock Street	E	2 Crummock Street x R1	2 Crummock Street x R1, (E)	1	43.9	44.1	44.5	44.7	+0.6	+0.2	+0.8	33.2	33.4	33.8	FALSE	n/a
2	Crummock Street	S	2 Crummock Street x R1	2 Crummock Street x R1, (S)	0	56.1	56.1	58.2	58.2	+2.1	0.0	+2.1	44.2	44.2	46.1	FALSE	n/a
2	Crummock Street	S	2 Crummock Street x R1	2 Crummock Street x R1, (S)	1	56.1	56.1	58.3	58.3	+2.2	0.0	+2.2	44.2	44.2	46.2	FALSE	n/a
2	Crummock Street	W	2 Crummock Street x R1	2 Crummock Street x R1, (W)	0	55.2	55.2	57.3	57.3	+2.1	0.0	+2.1	43.4	43.4	45.3	FALSE	n/a
2	Crummock Street	W	2 Crummock Street x R1	2 Crummock Street x R1, (W)	1	55.1	55.1	57.3	57.3	+2.2	0.0	+2.2	43.3	43.3	45.3	FALSE	n/a
2	Crummock Street	W	2 Crummock Street x R1	2 Crummock Street x R1, (W)	0	53.1	53.1	55.1	55.1	+2.0	0.0	+2.0	41.5	41.5	43.3	FALSE	n/a
2	Crummock Street	W	2 Crummock Street x R1	2 Crummock Street x R1, (W)	1	53.2	53.2	55.1	55.1	+1.9	0.0	+1.9	41.6	41.6	43.3	FALSE	n/a
2	Crummock Street	N	2 Crummock Street x R1	2 Crummock Street x R1, (N)	0	38.2	38.4	38.7	38.8	+0.5	+0.2	+0.6	28.1	28.3	28.6	FALSE	n/a
2	Crummock Street	N	2 Crummock Street x R1	2 Crummock Street x R1, (N)	1	40.4	40.6	41.0	41.1	+0.6	+0.2	+0.7	30.1	30.3	30.6	FALSE	n/a
2	Crummock Street	N	2 Crummock Street x R1	2 Crummock Street x R1, (N)	0	39.5	39.8	40.0	40.2	+0.5	+0.3	+0.7	29.3	29.6	29.7	FALSE	n/a
2	Crummock Street	N	2 Crummock Street x R1	2 Crummock Street x R1, (N)	1	41.5	41.8	42.1	42.3	+0.6	+0.3	+0.8	31.1	31.4	31.6	FALSE	n/a
21 A	Crummock Street	E	21 A Crummock Street x R	21 A Crummock Street x R4, (E)	0	41.7	41.9	42.1	42.3	+0.4	+0.2	+0.6	31.3	31.4	31.6	FALSE	n/a
21 A	Crummock Street	E	21 A Crummock Street x R	21 A Crummock Street x R4, (E)	1	43.6	43.8	44.1	44.2	+0.5	+0.2	+0.6	33.0	33.2	33.4	FALSE	n/a
21 A	Crummock Street	S	21 A Crummock Street x R	21 A Crummock Street x R4, (S)	0	40.0	40.2	40.5	40.7	+0.5	+0.2	+0.7	29.7	29.9	30.2	FALSE	n/a
21 A	Crummock Street	S	21 A Crummock Street x R	21 A Crummock Street x R4, (S)	1	42.2	42.4	42.6	42.8	+0.4	+0.2	+0.6	31.7	31.9	32.1	FALSE	n/a
21 A	Crummock Street	W	21 A Crummock Street x R	21 A Crummock Street x R4, (W)	0	39.4	39.7	39.8	40.0	+0.4	+0.3	+0.6	29.2	29.5	29.6	FALSE	n/a
21 A	Crummock Street	W	21 A Crummock Street x R	21 A Crummock Street x R4, (W)	1	41.5	41.7	41.9	42.1	+0.4	+0.2	+0.6	31.1	31.3	31.4	FALSE	n/a
21 A	Crummock Street	S	21 A Crummock Street x R	21 A Crummock Street x R4, (S)	0	39.3	39.5	39.6	39.8	+0.3	+0.2	+0.5	29.1	29.3	29.4	FALSE	n/a
21 A	Crummock Street	S	21 A Crummock Street x R	21 A Crummock Street x R4, (S)	1	41.3	41.5	41.7	41.9	+0.4	+0.2	+0.6	30.9	31.1	31.3	FALSE	n/a
21 A	Crummock Street	W	21 A Crummock Street x R	21 A Crummock Street x R4, (W)	0	38.6	38.8	38.9	39.1	+0.3	+0.2	+0.5	28.5	28.7	28.7	FALSE	n/a
21 A	Crummock Street	W	21 A Crummock Street x R	21 A Crummock Street x R4, (W)	1	40.9	41.2	41.3	41.5	+0.4	+0.3	+0.6	30.5	30.8	30.9	FALSE	n/a
21 A	Crummock Street	N	21 A Crummock Street x R	21 A Crummock Street x R4, (N)	0	36.7	37.0	37.1	37.2	+0.4	+0.3	+0.5	26.8	27.0	27.1	FALSE	n/a
21 A	Crummock Street	N	21 A Crummock Street x R	21 A Crummock Street x R4, (N)	1	39.3	39.6	39.7	39.9	+0.4	+0.3	+0.6	29.1	29.4	29.5	FALSE	n/a
21 A	Crummock Street	W	21 A Crummock Street x R	21 A Crummock Street x R4, (W)	0	36.4	36.6	36.7	36.9	+0.3	+0.2	+0.5	26.5	26.7	26.8	FALSE	n/a
21 A	Crummock Street	W	21 A Crummock Street x R	21 A Crummock Street x R4, (W)	1	38.9	39.1	39.3	39.4	+0.4	+0.2	+0.5	28.7	28.9	29.1	FALSE	n/a
22	Crummock Street	N	22 Crummock Street x R1	22 Crummock Street x R1, (N)	0	41.9	42.1	42.1	42.3	+0.2	+0.2	+0.4	31.4	31.6	31.6	FALSE	n/a
22	Crummock Street	N	22 Crummock Street x R1	22 Crummock Street x R1, (N)	1	43.3	43.5	43.6	43.8	+0.3	+0.2	+0.5	32.7	32.9	33.0	FALSE	n/a
22	Crummock Street	E	22 Crummock Street x R1	22 Crummock Street x R1, (E)	0	43.9	44.1	44.3	44.5	+0.4	+0.2	+0.6	33.2	33.4	33.6	FALSE	n/a
22	Crummock Street	E	22 Crummock Street x R1	22 Crummock Street x R1, (E)	1	45.2	45.4	45.7	45.8	+0.5	+0.2	+0.6	34.4	34.6	34.9	FALSE	n/a
22	Crummock Street	S	22 Crummock Street x R1	22 Crummock Street x R1, (S)	0	40.0	40.2	40.5	40.7	+0.5	+0.2	+0.7	29.7	29.9	30.2	FALSE	n/a
22	Crummock Street	S	22 Crummock Street x R1	22 Crummock Street x R1, (S)	1	42.0	42.3	42.6	42.8	+0.6	+0.3	+0.8	31.5	31.8	32.1	FALSE	n/a
22	Crummock Street	E	22 Crummock Street x R1	22 Crummock Street x R1, (E)	0	39.8	40.0	40.3	40.4	+0.5	+0.2	+0.6	29.6	29.7	30.0	FALSE	n/a
22	Crummock Street	E	22 Crummock Street x R1	22 Crummock Street x R1, (E)	1	41.9	42.2	42.4	42.6	+0.5	+0.3	+0.7	31.4	31.7	31.9	FALSE	n/a
22	Crummock Street	S	22 Crummock Street x R1	22 Crummock Street x R1, (S)	0	37.7	37.9	38.0	38.2	+0.3	+0.2	+0.5	27.7	27.8	27.9	FALSE	n/a
22	Crummock Street	S	22 Crummock Street x R1	22 Crummock Street x R1, (S)	1	39.7	40.0	40.1	40.2	+0.4	+0.3	+0.5	29.5	29.7	29.8	FALSE	n/a
22	Crummock Street	W	22 Crummock Street x R1	22 Crummock Street x R1, (W)	0	37.9	38.1	38.2	38.4	+0.3	+0.2	+0.5	27.8	28.0	28.1	FALSE	n/a
22	Crummock Street	W	22 Crummock Street x R1	22 Crummock Street x R1, (W)	1	40.0	40.2	40.3	40.5	+0.3	+0.2	+0.5	29.7	29.9	30.0	FALSE	n/a
24	Crummock Street	W	24 Crummock Street x R1	24 Crummock Street x R1, (W)	0	38.2	38.4	38.5	38.6	+0.3	+0.2	+0.4	28.1	28.3	28.4	FALSE	n/a
24	Crummock Street	W	24 Crummock Street x R1	24 Crummock Street x R1, (W)	1	40.3	40.5	40.6	40.7	+0.3	+0.2	+0.4	30.0	30.2	30.3	FALSE	n/a
24	Crummock Street	E	24 Crummock Street x R1	24 Crummock Street x R1, (E)	0	42.0	42.3	42.4	42.6	+0.4	+0.3	+0.6	31.5	31.8	31.9	FALSE	n/a
24	Crummock Street	E	24 Crummock Street x R1	24 Crummock Street x R1, (E)	1	43.5	43.8	44.0	44.2	+0.5	+0.3	+0.7	32.9	33.2	33.3	FALSE	n/a
24	Crummock Street	E	24 Crummock Street x R1	24 Crummock Street x R1, (E)	0	42.2	42.4	42.6	42.8	+0.4	+0.2	+0.6	31.7	31.9	32.1	FALSE	n/a
24	Crummock Street	E	24 Crummock Street x R1	24 Crummock Street x R1, (E)	1	43.7	43.9	44.1	44.3	+0.4	+0.2	+0.6	33.1	33.2	33.4	FALSE	n/a
24	Crummock Street	S	24 Crummock Street x R1	24 Crummock Street x R1, (S)	0	40.1	40.4	40.4	40.6	+0.3	+0.3	+0.5	29.8	30.1	30.1	FALSE	n/a
24	Crummock Street	S	24 Crummock Street x R1	24 Crummock Street x R1, (S)	1	41.7	42.0	42.1	42.3	+0.4	+0.3	+0.6	31.3	31.5	31.6	FALSE	n/a
24	Crummock Street	E	24 Crummock Street x R1	24 Crummock Street x R1, (E)	0	40.0	40.3	40.3	40.5	+0.3	+0.3	+0.5	29.7	30.0	30.0	FALSE	n/a
24	Crummock Street	E	24 Crummock Street x R1	24 Crummock Street x R1, (E)	1	41.6	41.9	42.0	42.2	+0.4	+0.3	+0.6	31.2	31.4	31.5	FALSE	n/a
25	Crummock Street	N	25 Crummock Street x R1	25 Crummock Street x R1, (N)	0	50.2	50.4	49.5	49.6	-0.7	+0.2	-0.6	38.9	39.1	38.3	FALSE	n/a
25	Crummock Street	N	25 Crummock Street x R1	25 Crummock Street x R1, (N)	1	50.5	50.6	49.8	49.9	-0.7	+0.1	-0.6	39.2	39.3	38.6	FALSE	n/a
25	Crummock Street	N	25 Crummock Street x R1	25 Crummock Street x R1, (N)	0	50.2	50.3	49.4	49.5	-0.8	+0.1	-0.7	38.9	39.0	38.2	FALSE	n/a
25	Crummock Street	N	25 Crummock Street x R1	25 Crummock Street x R1, (N)	1	50.3	50.5	49.6	49.7	-0.7	+0.2	-0.6	39.0	39.2	38.4	FALSE	n/a
25	Crummock Street	N	25 Crummock Street x R1	25 Crummock Street x R1, (N)	0	37.1	37.4	37.4	37.6	+0.3	+0.3	+0.5	27.1	27.4	27.4	FALSE	n/a
25	Crummock Street	N	25 Crummock Street x R1	25 Crummock Street x R1, (N)	1	39.9	40.1	40.3	40.4	+0.4	+0.2	+0.5	29.6	29.8	30.0	FALSE	n/a
25	Crummock Street	W	25 Crummock Street x R1	25 Crummock Street x R1, (W)	0	36.6	36.8	36.9	37.1	+0.3	+0.2	+0.5	26.7	26.9	26.9	FALSE	n/a
25	Crummock Street	W	25 Crummock Street x R1	25 Crummock Street x R1, (W)	1	39.1	39.4	39.5	39.7	+0.4	+0.3	+0.6	28.9	29.2	29.3	FALSE	n/a
25	Crummock Street	S	25 Crummock Street x R1	25 Crummock Street x R1, (S)	0	36.6	36.8	36.9	37.1	+0.3	+0.2	+0.5	26.7	26.9	26.9	FALSE	n/a
25	Crummock Street	S	25 Crummock Street x R1	25 Crummock Street x R1, (S)	1	39.2	39.4	39.5	39.7	+0.3	+0.2	+0.5	29.0	29.2	29.3	FALSE	n/a
25	Crummock Street	S	25 Crummock Street x R1	25 Crummock Street x R1, (S)	0	38.5	38.7	38.8	39.0	+0.3	+0.2	+0.5	28.4	28.6	28.7	FALSE	n/a
25	Crummock Street	S	25 Crummock Street x R1	25 Crummock Street x R1, (S)	1	40.8	41.0	41.1	41.3	+0.3	+0.2	+0.5	30.5	30.6	30.7	FALSE	n/a
25	Crummock Street	W	25 Crummock Street x R1	25 Crummock Street x R1, (W)	0	50.0	50.1	49.3	49.4	-0.7	+0.1	-0.6	38.7	38.8	38.1	FALSE	n/a
25	Crummock Street	W	25 Crummock Street x R1	25 Crummock Street x R1, (W)	1	50.2	50.3	49.6	49.7	-0.6	+0.1	-0.5	38.9	39.0	38.4	FALSE	n/a
25	Crummock Street	E	25 Crummock Street x R3	25 Crummock Street x R3, (E)	0	41.9	42.1	42.4	42.6	+0.5	+0.2	+0.7	31.4	31.6	31.9	FALSE	n/a
25	Crummock Street	E	25 Crummock Street x R3	25 Crummock Street x R3, (E)	1	43.9	44.1	44.4	44.6	+0.5	+0.2	+0.7	33.2	33.4	33.7	FALSE	n/a
25 (G/1)	Crummock Street	E	25 (G/1) Crummock Street	25 (G/1) Crummock Street x R3, (E	0	41.9	42.1	42.4	42.6	+0.5	+0.2	+0.7	31.4	31.6	31.9	FALSE	n/a
25 (G/1)	Crummock Street	E	25 (G/1) Crummock Street	25 (G/1) Crummock Street x R3, (E	1	43.9	44.1	44.4	44.6	+0.5	+0.2	+0.7	33.2	33.4	33.7	FALSE	n/a
25 (G/2)	Crummock Street	E	25 (G/2) Crummock Street	25 (G/2) Crummock Street x R3, (E	0	41.9	42.1	42.4	42.6	+0.5	+0.2	+0.7	31.4	31.6	31.9	FALSE	n/a
25 (G/2)	Crummock Street	E	25 (G/2) Crummock Street	25 (G/2) Crummock Street x R3, (E	1	43.9	44.1	44.4	44.6	+0.5	+0.2	+0.7	33.2	33.4	33.7	FALSE	n/a
26	Crummock Street	N	26 Crummock Street x R1	26 Crummock Street x R1, (N)	0	42.0	42.2	42.4	42.5	+0.4	+0.2	+0.5	31.5	31.7	31.9	FALSE	n/a
26	Crummock Street	N	26 Crummock Street x R1	26 Crummock Street x R1, (N)	1	43.5	43.8	43.9	44.0	+0.4	+0.3	+0.5	32.9	33.2	33.2	FALSE	n/a
26	Crummock Street	N	26 Crummock Street x R1	26 Crummock Street x R1, (N)	0	43.2	43.5	43.6	43.8	+0.4	+0.3	+0.6	32.6	32.9	33.0	FALSE	n/a
26	Crummock Street	N	26 Crummock Street x R1	26 Crummock Street x R1, (N)	1	44.5	44.8	44.9	45.1	+0.4	+0.3	+0.6	33.8	34.1	34.1	FALSE	n/a
26	Crummock Street	E	26 Crummock Street x R1	26 Crummock Street x R1, (E)	0	44.3	44.5	44.8	44.9	+0.5	+0.2	+0.6	33.6	33.8	34.1	FALSE	n/a
26	Crummock Street	E	26 Crummock Street x R1	26 Crummock Street x R1, (E)	1	45.6	45.8	46.0	46.2	+0.4	+0.2	+0.6	34.8	35.0	35.1	FALSE	n/a
26	Crummock Street	S	26 Crummock Street x R1	26 Crummock Street x R1, (S)	0	41.6	41.8	42.0	42.2	+0.4	+0.2	+0.6	31.2	31.4	31.5	FALSE	n/a
26	Crummock Street	S	26 Crummock Street x R1	26 Crummock Street x R1, (S)	1	43.2	43.4	43.7	43.9	+0.5	+0.2	+0.7	32.6	32.8	33.1	FALSE	n/a
26	Crummock Street	W	26 Crummock Street x R1	26 Crummock Street x R1, (W)	0	39.9	40.0	39.8	40.0	-0.1	+0.1	+0.1	29.6	29.7	29.6	FALSE	n/a
26	Crummock Street	W	26 Crummock Street x R1	26 Crummock Street x R1, (W)	1	41.5	41.7	41.6	41.7	+0.1	+0.2	+0.2	31.1	31.3	31.2	FALSE	n/a
27 A	Crummock Street	W	27 A Crummock Street x R	27 A Crummock Street x R4, (W)	0	41.7	41.9	42.0	42.2	+0.3	+0.2	+0.5	31.3	31.4	31.5	FALSE	n/a
27 A	Crummock Street	W	27 A Crummock Street x R	27 A Crummock Street x R4, (W)	1	43.7	43.9	44.0	44.2	+0.3	+0.2	+0.5	33.1	33.2	33.3	FALSE	n/a
27 A	Crummock Street	S	27 A Crummock Street x R	27 A Crummock Street x R4, (S)	0	41.4	41.7	41.8	42.0	+0.4	+0.3	+0.6	31.0	31.3	31.4	FALSE	n/a
27 A	Crummock Street	S	27 A Crummock Street x R	27 A Crummock Street x R4, (S)	1	43.5	43.7	43.8	44.0	+0.3	+0.2	+0.5	32.9	33.1	33.2	FALSE	n/a
27 A	Crummock Street	W	27 A Crummock Street x R	27 A Crummock Street x R4, (W)	0	50.9	51.1	50.2	50.3	-0.7	+0.2	-0.6	39.5	39.7	38.9	FALSE	n/a
27 A	Crummock Street	W	27 A Crummock Street x R	27 A Crummock Street x R4, (W)	1	51.2	51.3	50.4	50.5	-0.8	+0.1	-0.7	39.8	39.9	39.1	FALSE	n/a
27 A	Crummock Street	N	27 A Crummock Street x R	27 A Crummock Street x R4, (N)	0	37.5	37.7	37.8	38.0	+0.3	+0.2	+0.5	27.5	27.7	27.8	FALSE	n/a
27 A	Crummock Street	N	27 A Crummock Street x R	27 A Crummock Street x R4, (N)	1	40.4	40.6	40.7	40.9	+0.3	+0.2	+0.5	30.1	30.3	30.4	FALSE	n/a
27 A	Crummock Street	W	27 A Crummock Street x R	27 A Crummock Street x R4, (W)	0	42.0	42.3	42.4	42.6	+0.4	+0.3	+0.6	31.5	31.8	31.9	FALSE	n/a
27 A	Crummock Street	W	27 A Crummock Street x R	27 A Crummock Street x R4, (W)	1	44.1	44.4	44.5	44.7	+0.4	+0.3	+0.6	33.4	33.7	33.8	FALSE	n/a
27 A	Crummock Street	E	27 A Crummock Street x R	27 A Crummock Street x R4, (E)	0	42.3	42.6	42.8	43.0	+0.5	+0.3	+0.7	31.8	32.1	32.3	FALSE	n/a
27 A	Crummock Street	E	27 A Crummock Street x R	27 A Crummock Street x R4, (E)	1	44.3	44.5	44.7	44.9	+0.4	+0.2	+0.6	33.6	33.8	34.0	FALSE	n/a
28	Crummock Street	W	28 Crummock Street x R1	28 Crummock Street x R1, (W)	0	43.8	43.9	43.3	43.4	-0.5	+0.1	-0.4	33.2	33.2	32.7	FALSE	n/a
28	Crummock Street	W	28 Crummock Street x R1	28 Crummock Street x R1, (W)	1	44.5	44.7	44.2	44.4	-0.3	+0.2	-0.1	33.8	34.0	33.5	FALSE	n/a
28	Crummock Street	E	28 Crummock Street x R1	28 Crummock Street x R1, (E)	0	44.2	44.5	44.7	44.9	+0.5	+0.3	+0.7	33.5	33.8	34.0	FALSE	n/a
28	Crummock Street	E	28 Crummock Street x R1	28 Crummock Street x R1, (E)	1	45.4	45.6	45.9	46.0	+0.5	+0.2	+0.6	34.6	34.8	35.0	FALSE	n/a
28	Crummock Street	S	28 Crummock Street x R1	28 Crummock Street x R1, (S)	0	42.5	42.8	42.9	43.1	+0.4	+0.3	+0.6	32.0	32.3	32.3	FALSE	n/a
28	Crummock Street	S	28 Crummock Street x R1	28 Crummock Street x R1, (S)	1	43.9	44.1	44.3	44.5	+0.4	+0.2	+0.6	33.2	33.4	33.6	FALSE	n/a
28	Crummock Street	E	28 Crummock Street x R1	28 Crummock Street x R1, (E)	0	42.7	43.0	43.1	43.3	+0.4	+0.3	+0.6	32.2	32.4	32.5	FALSE	n/a
28	Crummock Street	E	28 Crummock Street x R1	28 Crummock Street x R1, (E)	1	44.0	44.3	44.5	44.7	+0.5	+0.3	+0.7	33.3	33.6	33.8	FALSE	n/a
28	Crummock Street	S	28 Crummock Street x R1	28 Crummock Street x R1, (S)	0	41.8	42.1	42.3	42.5	+0.5	+0.3	+0.7	31.4	31.6	31.8	FALSE	n/a
28	Crummock Street	S	28 Crummock Street x R1	28 Crummock Street x R1, (S)	1	43.4	43.7	43.8	44.0	+0.4	+0.3	+0.6	32.8	33.1	33.2	FALSE	n/a
29	Crummock Street	W	29 Crummock Street x R4	29 Crummock Street x R4, (W)	0	51.9	52.1	51.2	51.3	-0.7	+0.2	-0.6	40.4	40.6	39.8	FALSE	n/a
29	Crummock Street	W	29 Crummock Street x R4	29 Crummock Street x R4, (W)	1	52.0	52.2	51.3	51.4	-0.7	+0.2	-0.6	40.5	40.7	39.9	FALSE	n/a
29	Crummock Street	N	29 Crummock Street x R4	29 Crummock Street x R4, (N)	0	42.1	42.3	42.5	42.7	+0.4	+0.2	+0.6	31.6	31.8	32.0	FALSE	n/a
29	Crummock Street	N	29 Crummock Street x R4	29 Crummock Street x R4, (N)	1	44.2	44.5	44.7	44.9	+0.5	+0.3	+0.7	33.5	33.8	34.0	FALSE	n/a
29	Crummock Street	W	29 Crummock Street x R4	29 Crummock Street x R4, (W)	0	42.1	42.3	42.5	42.7	+0.4	+0.2	+0.6	31.6	31.8	32.0	FALSE	n/a
29	Crummock Street	W	29 Crummock Street x R4	29 Crummock Street x R4, (W)	1	44.3	44.5	44.7	44.9	+0.4	+0.2	+0.6	33.6	33.8	34.0	FALSE	n/a
29	Crummock Street	S	29 Crummock Street x R4	29 Crummock Street x R4, (S)	0	42.1	42.3	42.5	42.7	+0.4	+0.2	+0.6	31.6	31.8	32.0	FALSE	n/a
29	Crummock Street	S	29 Crummock Street x R4	29 Crummock Street x R4, (S)	1	44.2	44.5	44.7	44.9	+0.5	+0.3	+0.7	33.5	33.8	34.0	FALSE	n/a
29	Crummock Street	W	29 Crummock Street x R4	29 Crummock Street x R4, (W)	0	52.5	52.6	51.8	51.9	-0.7	+0.1	-0.6	41.0	41.1	40.4	FALSE	n/a
29	Crummock Street	W	29 Crummock Street x R4	29 Crummock Street x R4, (W)	1	52.5	52.7	51.8	52.0	-0.7	+0.2	-0.5	41.0	41.2	40.4	FALSE	n/a
29	Crummock Street	N	29 Crummock Street x R4	29 Crummock Street x R4, (N)	0	52.3	52.4	51.5	51.6	-0.8	+0.1	-0.7	40.8	40.9	40.1	FALSE	n/a
29	Crummock Street	N	29 Crummock Street x R4	29 Crummock Street x R4, (N)	1	52.4	52.5	51.6	51.7	-0.8	+0.1	-0.7	40.9	41.0	40.2	FALSE	n/a
29	Crummock Street	W	29 Crummock Street x R4	29 Crummock Street x R4, (W)	0	52.6	52.8	51.8	51.9	-0.8	+0.2	-0.7	41.1	41.3	40.4	FALSE	n/a
29	Crummock Street	W	29 Crummock Street x R4	29 Crummock Street x R4, (W)	1	52.7	52.8	51.9	52.0	-0.8	+0.1	-0.7	41.2	41.3	40.4	FALSE	n/a
29	Crummock Street	N	29 Crummock Street x R4	29 Crummock Street x R4, (N)	0	52.4	52.5	51.7	51.8	-0.7	+0.1	-0.6	40.9	41.0	40.3	FALSE	n/a
29	Crummock Street	N	29 Crummock Street x R4	29 Crummock Street x R4, (N)	1	52.6	52.8	52.0	52.1	-0.6	+0.2	-0.5	41.1	41.3	40.5	FALSE	n/a
29	Crummock Street	E	29 Crummock Street x R4	29 Crummock Street x R4, (E)	0	42.8	43.1	43.2	43.3	+0.4	+0.3	+0.5	32.3	32.5	32.6	FALSE	n/a
29	Crummock Street	E	29 Crummock Street x R4	29 Crummock Street x R4, (E)	1	44.7	45.0	45.1	45.3	+0.4	+0.3	+0.6	34.0	34.2	34.3	FALSE	n/a
29	Crummock Street	S	29 Crummock Street x R4	29 Crummock Street x R4, (S)	0	42.1	42.4	42.5	42.7	+0.4	+0.3	+0.6	31.6	31.9	32.0	FALSE	n/a
29	Crummock Street	S	29 Crummock Street x R4	29 Crummock Street x R4, (S)	1	44.2	44.5	44.7	44.8	+0.5	+0.3	+0.6	33.5	33.8	34.0	FALSE	n/a
30	Crummock Street	W	30 Crummock Street x R1	30 Crummock Street x R1, (W)	0	45.6	45.7	45.0	45.2	-0.6	+0.1	-0.4	34.8	34.9	34.2	FALSE	n/a
30	Crummock Street	W	30 Crummock Street x R1	30 Crummock Street x R1, (W)	1	46.1	46.3	45.7	45.8	-0.4	+0.2	-0.3	35.2	35.4	34.9	FALSE	n/a
30	Crummock Street	E	30 Crummock Street x R1	30 Crummock Street x R1, (E)	0	41.3	41.6	41.8	42.0	+0.5	+0.3	+0.7	30.9	31.2	31.4	FALSE	n/a
30	Crummock Street	E	30 Crummock Street x R1	30 Crummock Street x R1, (E)	1	43.0	43.2	43.4	43.6	+0.4	+0.2	+0.6	32.4	32.6	32.8	FALSE	n/a
30	Crummock Street	N	30 Crummock Street x R1	30 Crummock Street x R1, (N)	0	42.4	42.6	42.7	42.9	+0.3	+0.2	+0.5	31.9	32.1	32.2	FALSE	n/a
30	Crummock Street	N	30 Crummock Street x R1	30 Crummock Street x R1, (N)	1	43.8	44.0	44.2	44.3	+0.4	+0.2	+0.5	33.2	33.3	33.5	FALSE	n/a
30	Crummock Street	E	30 Crummock Street x R1	30 Crummock Street x R1, (E)	0	44.7	44.9	45.1	45.3	+0.4	+0.2	+0.6	34.0	34.1	34.3	FALSE	n/a
30	Crummock Street	E	30 Crummock Street x R1	30 Crummock Street x R1, (E)	1	45.9	46.1	46.4	46.6	+0.5	+0.2	+0.7	35.0	35.2	35.5	FALSE	n/a
32	Crummock Street	W	32 Crummock Street x R1	32 Crummock Street x R1, (W)	0	47.3	47.4	46.7	46.8	-0.6	+0.1	-0.5	36.3	36.4	35.8	FALSE	n/a
32	Crummock Street	W	32 Crummock Street x R1	32 Crummock Street x R1, (W)	1	47.8	47.9	47.3	47.4	-0.5	+0.1	-0.4	36.8	36.8	36.3	FALSE	n/a
32	Crummock Street	N	32 Crummock Street x R1	32 Crummock Street x R1, (N)	0	40.3	40.6	40.7	40.9	+0.4	+0.3	+0.6	30.0	30.3	30.4	FALSE	n/a
32	Crummock Street	N	32 Crummock Street x R1	32 Crummock Street x R1, (N)	1	42.2	42.4	42.6	42.8	+0.4	+0.2	+0.6	31.7	31.9	32.1	FALSE	n/a
32	Crummock Street	E	32 Crummock Street x R1	32 Crummock Street x R1, (E)	0	42.6	42.8	42.9	43.1	+0.3	+0.2	+0.5	32.1	32.3	32.3	FALSE	n/a
32	Crummock Street	E	32 Crummock Street x R1	32 Crummock Street x R1, (E)	1	44.0	44.2	44.3	44.4	+0.3	+0.2	+0.4	33.3	33.5	33.6	FALSE	n/a
32	Crummock Street	N	32 Crummock Street x R1	32 Crummock Street x R1, (N)	0	42.9	43.2	43.3	43.5	+0.4	+0.3	+0.6	32.3	32.6	32.7	FALSE	n/a
32	Crummock Street	N	32 Crummock Street x R1	32 Crummock Street x R1, (N)	1	44.2	44.5	44.5	44.7	+0.3	+0.3	+0.5	33.5	33.8	33.8	FALSE	n/a
32	Crummock Street	E	32 Crummock Street x R1	32 Crummock Street x R1, (E)	0	44.8	45.1	45.3	45.5	+0.5	+0.3	+0.7	34.1	34.3	34.5	FALSE	n/a
32	Crummock Street	E	32 Crummock Street x R1	32 Crummock Street x R1, (E)	1	46.0	46.2	46.5	46.7	+0.5	+0.2	+0.7	35.1	35.3	35.6	FALSE	n/a
32	Crummock Street	S	32 Crummock Street x R1	32 Crummock Street x R1, (S)	0	41.6	41.9	42.1	42.3	+0.5	+0.3	+0.7	31.2	31.4	31.6	FALSE	n/a

Building No	Street	Façade	Address	Receptor	Floor	dB LA10,18h				Short-term	Long term		dB Lnight,outside			Long-term (night)	
											DM comparison	DS comparison				DM comparison	DS comparison
						DMby	DMfy	DSby	DSfy	DSby-DMby	DMfy-DMby	DSfy-DMby	DMby	DMfy	DSfy	DMfy-DMby	DSfy-DMby
32	Crummock Street	S	32 Crummock Street x R1	32 Crummock Street x R1, (S)	1	43.2	43.4	43.6	43.8	+0.4	+0.2	+0.6	32.6	32.8	33.0	FALSE	n/a
34	Crummock Street	W	34 Crummock Street x R1	34 Crummock Street x R1, (W)	0	48.8	48.9	48.1	48.2	-0.7	+0.1	-0.6	37.7	37.7	37.0	FALSE	n/a
34	Crummock Street	W	34 Crummock Street x R1	34 Crummock Street x R1, (W)	1	49.1	49.2	48.4	48.6	-0.7	+0.1	-0.5	37.9	38.0	37.3	FALSE	n/a
34	Crummock Street	N	34 Crummock Street x R1	34 Crummock Street x R1, (N)	0	38.6	38.8	38.9	39.1	+0.3	+0.2	+0.5	28.5	28.7	28.7	FALSE	n/a
34	Crummock Street	N	34 Crummock Street x R1	34 Crummock Street x R1, (N)	1	41.4	41.7	41.8	42.0	+0.4	+0.3	+0.6	31.0	31.3	31.4	FALSE	n/a
34	Crummock Street	E	34 Crummock Street x R1	34 Crummock Street x R1, (E)	0	44.9	45.1	45.3	45.5	+0.4	+0.2	+0.6	34.1	34.3	34.5	FALSE	n/a
34	Crummock Street	E	34 Crummock Street x R1	34 Crummock Street x R1, (E)	1	46.1	46.3	46.5	46.7	+0.4	+0.2	+0.6	35.2	35.4	35.6	FALSE	n/a
34	Crummock Street	S	34 Crummock Street x R1	34 Crummock Street x R1, (S)	0	43.3	43.5	43.7	43.9	+0.4	+0.2	+0.6	32.7	32.9	33.1	FALSE	n/a
34	Crummock Street	S	34 Crummock Street x R1	34 Crummock Street x R1, (S)	1	44.4	44.7	44.9	45.1	+0.5	+0.3	+0.7	33.7	34.0	34.1	FALSE	n/a
34	Crummock Street	E	34 Crummock Street x R1	34 Crummock Street x R1, (E)	0	43.3	43.5	43.7	43.9	+0.4	+0.2	+0.6	32.7	32.9	33.1	FALSE	n/a
34	Crummock Street	E	34 Crummock Street x R1	34 Crummock Street x R1, (E)	1	44.5	44.7	44.9	45.1	+0.4	+0.2	+0.6	33.8	34.0	34.1	FALSE	n/a
34	Crummock Street	S	34 Crummock Street x R1	34 Crummock Street x R1, (S)	0	40.9	41.2	41.3	41.5	+0.4	+0.3	+0.6	30.5	30.8	30.9	FALSE	n/a
34	Crummock Street	S	34 Crummock Street x R1	34 Crummock Street x R1, (S)	1	42.7	42.9	43.1	43.3	+0.4	+0.2	+0.6	32.2	32.3	32.5	FALSE	n/a
36	Crummock Street	N	36 Crummock Street x R1	36 Crummock Street x R1, (N)	0	38.5	38.7	38.9	39.0	+0.4	+0.2	+0.5	28.4	28.6	28.7	FALSE	n/a
36	Crummock Street	N	36 Crummock Street x R1	36 Crummock Street x R1, (N)	1	41.3	41.6	41.7	41.9	+0.4	+0.3	+0.6	30.9	31.2	31.3	FALSE	n/a
36	Crummock Street	E	36 Crummock Street x R1	36 Crummock Street x R1, (E)	0	44.8	45.0	45.2	45.4	+0.4	+0.2	+0.6	34.1	34.2	34.4	FALSE	n/a
36	Crummock Street	E	36 Crummock Street x R1	36 Crummock Street x R1, (E)	1	46.0	46.2	46.5	46.7	+0.5	+0.2	+0.7	35.1	35.3	35.6	FALSE	n/a
36	Crummock Street	S	36 Crummock Street x R1	36 Crummock Street x R1, (S)	0	38.6	38.8	38.9	39.1	+0.3	+0.2	+0.5	28.5	28.7	28.7	FALSE	n/a
36	Crummock Street	S	36 Crummock Street x R1	36 Crummock Street x R1, (S)	1	41.4	41.6	41.8	42.0	+0.4	+0.2	+0.6	31.0	31.2	31.4	FALSE	n/a
36	Crummock Street	E	36 Crummock Street x R1	36 Crummock Street x R1, (E)	0	38.7	38.9	39.0	39.2	+0.3	+0.2	+0.5	28.6	28.7	28.8	FALSE	n/a
36	Crummock Street	E	36 Crummock Street x R1	36 Crummock Street x R1, (E)	1	41.5	41.7	41.9	42.1	+0.4	+0.2	+0.6	31.1	31.3	31.4	FALSE	n/a
36	Crummock Street	W	36 Crummock Street x R1	36 Crummock Street x R1, (W)	0	48.6	48.7	48.0	48.1	-0.6	+0.1	-0.5	37.5	37.6	36.9	FALSE	n/a
36	Crummock Street	W	36 Crummock Street x R1	36 Crummock Street x R1, (W)	1	48.9	49.0	48.3	48.4	-0.6	+0.1	-0.5	37.7	37.8	37.2	FALSE	n/a
38	Crummock Street	W	38 Crummock Street x R1	38 Crummock Street x R1, (W)	0	48.1	48.2	47.5	47.6	-0.6	+0.1	-0.5	37.0	37.1	36.5	FALSE	n/a
38	Crummock Street	W	38 Crummock Street x R1	38 Crummock Street x R1, (W)	1	48.5	48.6	47.9	48.0	-0.6	+0.1	-0.5	37.4	37.5	36.8	FALSE	n/a
38	Crummock Street	N	38 Crummock Street x R1	38 Crummock Street x R1, (N)	0	39.0	39.2	39.2	39.4	+0.2	+0.2	+0.4	28.8	29.0	29.0	FALSE	n/a
38	Crummock Street	N	38 Crummock Street x R1	38 Crummock Street x R1, (N)	1	41.2	41.5	41.5	41.7	+0.3	+0.3	+0.5	30.8	31.1	31.1	FALSE	n/a
38	Crummock Street	E	38 Crummock Street x R1	38 Crummock Street x R1, (E)	0	44.9	45.2	45.3	45.5	+0.4	+0.3	+0.6	34.1	34.4	34.5	FALSE	n/a
38	Crummock Street	E	38 Crummock Street x R1	38 Crummock Street x R1, (E)	1	46.1	46.4	46.6	46.8	+0.5	+0.3	+0.7	35.2	35.5	35.7	FALSE	n/a
38	Crummock Street	S	38 Crummock Street x R1	38 Crummock Street x R1, (S)	0	38.5	38.8	38.9	39.1	+0.4	+0.3	+0.6	28.4	28.7	28.7	FALSE	n/a
38	Crummock Street	S	38 Crummock Street x R1	38 Crummock Street x R1, (S)	1	41.4	41.6	41.7	41.9	+0.3	+0.2	+0.5	31.0	31.2	31.3	FALSE	n/a
4	Crummock Street	S	4 Crummock Street x R1	4 Crummock Street x R1, (S)	0	38.8	39.0	39.3	39.5	+0.5	+0.2	+0.7	28.7	28.8	29.1	FALSE	n/a
4	Crummock Street	S	4 Crummock Street x R1	4 Crummock Street x R1, (S)	1	41.1	41.3	41.7	41.9	+0.6	+0.2	+0.8	30.7	30.9	31.3	FALSE	n/a
4	Crummock Street	W	4 Crummock Street x R1	4 Crummock Street x R1, (W)	0	51.1	51.1	52.9	52.9	+1.8	0.0	+1.8	39.7	39.7	41.3	FALSE	n/a
4	Crummock Street	W	4 Crummock Street x R1	4 Crummock Street x R1, (W)	1	51.2	51.2	53.0	53.0	+1.8	0.0	+1.8	39.8	39.8	41.4	FALSE	n/a
4	Crummock Street	E	4 Crummock Street x R1	4 Crummock Street x R1, (E)	0	42.1	42.3	42.6	42.8	+0.5	+0.2	+0.7	31.6	31.8	32.1	FALSE	n/a
4	Crummock Street	E	4 Crummock Street x R1	4 Crummock Street x R1, (E)	1	43.7	44.0	44.3	44.5	+0.6	+0.3	+0.8	33.1	33.3	33.6	FALSE	n/a
4 A	Crummock Street	E	4 A Crummock Street x R1	4 A Crummock Street x R1, (E)	0	42.0	42.3	42.6	42.7	+0.6	+0.3	+0.7	31.5	31.8	32.1	FALSE	n/a
4 A	Crummock Street	E	4 A Crummock Street x R1	4 A Crummock Street x R1, (E)	1	43.7	43.9	44.3	44.4	+0.6	+0.2	+0.7	33.1	33.2	33.6	FALSE	n/a
4 A	Crummock Street	W	4 A Crummock Street x R1	4 A Crummock Street x R1, (W)	0	49.9	49.9	51.8	51.8	+1.9	0.0	+1.9	38.6	38.6	40.4	FALSE	n/a
4 A	Crummock Street	W	4 A Crummock Street x R1	4 A Crummock Street x R1, (W)	1	50.1	50.1	51.9	51.9	+1.8	0.0	+1.8	38.8	38.8	40.4	FALSE	n/a
40	Crummock Street	N	40 Crummock Street x R1	40 Crummock Street x R1, (N)	0	43.6	43.9	43.9	44.1	+0.3	+0.3	+0.5	33.0	33.2	33.2	FALSE	n/a
40	Crummock Street	N	40 Crummock Street x R1	40 Crummock Street x R1, (N)	1	45.3	45.6	45.6	45.8	+0.3	+0.3	+0.5	34.5	34.8	34.8	FALSE	n/a
40	Crummock Street	E	40 Crummock Street x R1	40 Crummock Street x R1, (E)	0	44.8	45.0	45.2	45.4	+0.4	+0.2	+0.6	34.1	34.2	34.4	FALSE	n/a
40	Crummock Street	E	40 Crummock Street x R1	40 Crummock Street x R1, (E)	1	46.1	46.3	46.5	46.7	+0.4	+0.2	+0.6	35.2	35.4	35.6	FALSE	n/a
40	Crummock Street	E	40 Crummock Street x R1	40 Crummock Street x R1, (E)	0	44.6	44.9	45.0	45.2	+0.4	+0.3	+0.6	33.9	34.1	34.2	FALSE	n/a
40	Crummock Street	E	40 Crummock Street x R1	40 Crummock Street x R1, (E)	1	46.0	46.2	46.3	46.5	+0.3	+0.2	+0.5	35.1	35.3	35.4	FALSE	n/a
40	Crummock Street	S	40 Crummock Street x R1	40 Crummock Street x R1, (S)	0	39.0	39.2	39.2	39.4	+0.2	+0.2	+0.4	28.8	29.0	29.0	FALSE	n/a
40	Crummock Street	S	40 Crummock Street x R1	40 Crummock Street x R1, (S)	1	41.2	41.5	41.5	41.7	+0.3	+0.3	+0.5	30.8	31.1	31.1	FALSE	n/a
40	Crummock Street	W	40 Crummock Street x R1	40 Crummock Street x R1, (W)	0	45.1	45.2	44.7	44.8	-0.4	+0.1	-0.3	34.3	34.4	34.0	FALSE	n/a
40	Crummock Street	W	40 Crummock Street x R1	40 Crummock Street x R1, (W)	1	45.9	46.1	45.7	45.8	-0.2	+0.2	-0.1	35.0	35.2	34.9	FALSE	n/a
6	Crummock Street	W	6 Crummock Street x R1	6 Crummock Street x R1, (W)	0	48.9	49.0	50.7	50.8	+1.8	+0.1	+1.9	37.7	37.8	39.4	FALSE	n/a
6	Crummock Street	W	6 Crummock Street x R1	6 Crummock Street x R1, (W)	1	49.1	49.1	50.9	50.9	+1.8	0.0	+1.8	37.9	37.9	39.5	FALSE	n/a
6	Crummock Street	E	6 Crummock Street x R1	6 Crummock Street x R1, (E)	0	41.5	41.7	42.0	42.2	+0.5	+0.2	+0.7	31.1	31.3	31.5	FALSE	n/a
6	Crummock Street	E	6 Crummock Street x R1	6 Crummock Street x R1, (E)	1	43.1	43.4	43.7	43.9	+0.6	+0.3	+0.8	32.5	32.8	33.1	FALSE	n/a
8	Crummock Street	N	8 Crummock Street x R1	8 Crummock Street x R1, (N)	0	40.5	40.8	41.0	41.2	+0.5	+0.3	+0.7	30.2	30.5	30.6	FALSE	n/a
8	Crummock Street	N	8 Crummock Street x R1	8 Crummock Street x R1, (N)	1	42.3	42.5	42.8	43.0	+0.5	+0.2	+0.7	31.8	32.0	32.3	FALSE	n/a
8	Crummock Street	E	8 Crummock Street x R1	8 Crummock Street x R1, (E)	0	41.7	41.9	42.3	42.4	+0.6	+0.2	+0.7	31.3	31.4	31.8	FALSE	n/a
8	Crummock Street	E	8 Crummock Street x R1	8 Crummock Street x R1, (E)	1	43.4	43.6	44.0	44.2	+0.6	+0.2	+0.8	32.8	33.0	33.3	FALSE	n/a
8	Crummock Street	S	8 Crummock Street x R1	8 Crummock Street x R1, (S)	0	41.3	41.5	41.9	42.1	+0.6	+0.2	+0.8	30.9	31.1	31.4	FALSE	n/a
8	Crummock Street	S	8 Crummock Street x R1	8 Crummock Street x R1, (S)	1	43.0	43.2	43.6	43.8	+0.6	+0.2	+0.8	32.4	32.6	33.0	FALSE	n/a
8	Crummock Street	W	8 Crummock Street x R1	8 Crummock Street x R1, (W)	0	47.3	47.3	49.0	49.0	+1.7	0.0	+1.7	36.3	36.3	37.8	FALSE	n/a
8	Crummock Street	W	8 Crummock Street x R1	8 Crummock Street x R1, (W)	1	47.5	47.5	49.1	49.2	+1.6	0.0	+1.7	36.5	36.5	37.9	FALSE	n/a
23	Dalry Road	W	23 Dalry Road x R2	23 Dalry Road x R2, (W)	0	65.5	65.6	64.8	65.0	-0.7	+0.1	-0.5	52.7	52.8	52.1	FALSE	n/a
23	Dalry Road	W	23 Dalry Road x R2	23 Dalry Road x R2, (W)	1	66.1	66.2	66.0	66.1	-0.1	+0.1	0.0	53.2	53.3	53.1	FALSE	n/a
23	Dalry Road	S	23 Dalry Road x R2	23 Dalry Road x R2, (S)	0	65.6	65.7	64.9	65.0	-0.7	+0.1	-0.6	52.8	52.9	52.1	FALSE	n/a
23	Dalry Road	S	23 Dalry Road x R2	23 Dalry Road x R2, (S)	1	66.1	66.2	66.0	66.1	-0.1	+0.1	0.0	53.2	53.3	53.1	FALSE	n/a
23	Dalry Road	W	23 Dalry Road x R2	23 Dalry Road x R2, (W)	0	66.8	66.9	66.3	66.4	-0.5	+0.1	-0.4	53.9	53.9	53.4	FALSE	n/a
23	Dalry Road	W	23 Dalry Road x R2	23 Dalry Road x R2, (W)	1	67.3	67.4	67.2	67.3	-0.1	+0.1	0.0	54.3	54.4	54.2	FALSE	n/a
23	Dalry Road	N	23 Dalry Road x R2	23 Dalry Road x R2, (N)	0	62.1	62.2	61.0	61.1	-1.1	+0.1	-1.0	49.6	49.7	48.6	FALSE	n/a
23	Dalry Road	N	23 Dalry Road x R2	23 Dalry Road x R2, (N)	1	62.2	62.3	61.5	61.6	-0.7	+0.1	-0.6	49.7	49.8	49.1	FALSE	n/a
23	Dalry Road	E	23 Dalry Road x R2	23 Dalry Road x R2, (E)	0	58.4	58.6	55.1	55.4	-3.3	+0.2	-3.0	46.3	46.5	43.3	FALSE	n/a
23	Dalry Road	E	23 Dalry Road x R2	23 Dalry Road x R2, (E)	1	60.0	60.2	57.3	57.5	-2.7	+0.2	-2.5	47.7	47.9	45.3	FALSE	n/a
25	Dalry Road	E	25 Dalry Road x R2	25 Dalry Road x R2, (E)	0	58.0	58.2	55.5	55.7	-2.5	+0.2	-2.3	45.9	46.1	43.7	FALSE	n/a
25	Dalry Road	E	25 Dalry Road x R2	25 Dalry Road x R2, (E)	1	59.8	60.0	57.7	57.9	-2.1	+0.2	-1.9	47.6	47.7	45.7	FALSE	n/a
25	Dalry Road	S	25 Dalry Road x R2	25 Dalry Road x R2, (S)	0	58.8	58.9	58.1	58.2	-0.7	+0.1	-0.6	46.7	46.7	46.0	FALSE	n/a
25	Dalry Road	S	25 Dalry Road x R2	25 Dalry Road x R2, (S)	1	59.9	60.0	59.7	59.8	-0.2	+0.1	-0.1	47.6	47.7	47.5	FALSE	n/a
25	Dalry Road	W	25 Dalry Road x R2	25 Dalry Road x R2, (W)	0	66.8	66.9	66.3	66.4	-0.5	+0.1	-0.4	53.9	53.9	53.4	FALSE	n/a
25	Dalry Road	W	25 Dalry Road x R2	25 Dalry Road x R2, (W)	1	67.3	67.5	67.3	67.4	0.0	+0.2	+0.1	54.3	54.5	54.3	FALSE	n/a
25	Dalry Road	N	25 Dalry Road x R2	25 Dalry Road x R2, (N)	0	65.6	65.7	65.0	65.1	-0.6	+0.1	-0.5	52.8	52.9	52.2	FALSE	n/a
25	Dalry Road	N	25 Dalry Road x R2	25 Dalry Road x R2, (N)	1	66.2	66.3	66.1	66.2	-0.1	+0.1	0.0	53.3	53.4	53.2	FALSE	n/a
25	Dalry Road	W	25 Dalry Road x R2	25 Dalry Road x R2, (W)	0	65.4	65.5	64.8	64.9	-0.6	+0.1	-0.5	52.6	52.7	52.1	FALSE	n/a
25	Dalry Road	W	25 Dalry Road x R2	25 Dalry Road x R2, (W)	1	65.9	66.0	65.9	66.0	0.0	+0.1	+0.1	53.0	53.1	53.0	FALSE	n/a
29	Dalry Road	W	29 Dalry Road x R2	29 Dalry Road x R2, (W)	0	64.2	64.3	63.8	63.9	-0.4	+0.1	-0.3	51.5	51.6	51.2	FALSE	n/a
29	Dalry Road	W	29 Dalry Road x R2	29 Dalry Road x R2, (W)	1	65.6	65.7	65.6	65.7	0.0	+0.1	+0.1	52.8	52.9	52.8	FALSE	n/a
29	Dalry Road	S	29 Dalry Road x R2	29 Dalry Road x R2, (S)	0	64.3	64.4	63.8	63.9	-0.5	+0.1	-0.4	51.6	51.7	51.2	FALSE	n/a
29	Dalry Road	S	29 Dalry Road x R2	29 Dalry Road x R2, (S)	1	65.6	65.8	65.6	65.7	0.0	+0.2	+0.1	52.8	53.0	52.8	FALSE	n/a
29	Dalry Road	W	29 Dalry Road x R2	29 Dalry Road x R2, (W)	0	65.4	65.5	64.8	65.0	-0.6	+0.1	-0.4	52.6	52.7	52.1	FALSE	n/a
29	Dalry Road	W	29 Dalry Road x R2	29 Dalry Road x R2, (W)	1	66.5	66.7	66.5	66.6	0.0	+0.2	+0.1	53.6	53.8	53.6	FALSE	n/a
29	Dalry Road	N	29 Dalry Road x R2	29 Dalry Road x R2, (N)	0	56.4	56.5	55.2	55.3	-1.2	+0.1	-1.1	44.5	44.6	43.4	FALSE	n/a
29	Dalry Road	N	29 Dalry Road x R2	29 Dalry Road x R2, (N)	1	57.3	57.4	56.7	56.8	-0.6	+0.1	-0.5	45.3	45.4	44.8	FALSE	n/a
29	Dalry Road	E	29 Dalry Road x R2	29 Dalry Road x R2, (E)	0	61.9	62.1	58.6	58.8	-3.3	+0.2	-3.1	49.4	49.6	46.5	FALSE	n/a
29	Dalry Road	E	29 Dalry Road x R2	29 Dalry Road x R2, (E)	1	63.7	63.9	61.0	61.3	-2.7	+0.2	-2.4	51.1	51.2	48.6	FALSE	n/a
33	Dalry Road	E	33 Dalry Road x R2	33 Dalry Road x R2, (E)	0	63.9	64.1	60.4	60.6	-3.5	+0.2	-3.3	51.2	51.4	48.1	FALSE	n/a
33	Dalry Road	E	33 Dalry Road x R2	33 Dalry Road x R2, (E)	1	65.9	66.1	62.9	63.2	-3.0	+0.2	-2.7	53.0	53.2	50.3	FALSE	n/a
33	Dalry Road	S	33 Dalry Road x R2	33 Dalry Road x R2, (S)	0	65.1	65.3	62.9	63.1	-2.2	+0.2	-2.0	52.3	52.5	50.3	FALSE	n/a
33	Dalry Road	S	33 Dalry Road x R2	33 Dalry Road x R2, (S)	1	67.4	67.5	65.4	65.6	-2.0	+0.1	-1.8	54.4	54.5	52.6	FALSE	n/a
33	Dalry Road	S	33 Dalry Road x R2	33 Dalry Road x R2, (S)	0	65.5	65.7	64.3	64.5	-1.2	+0.2	-1.0	52.7	52.9	51.6	FALSE	n/a
33	Dalry Road	S	33 Dalry Road x R2	33 Dalry Road x R2, (S)	1	67.6	67.8	66.4	66.6	-1.2	+0.2	-1.0	54.6	54.8	53.5	FALSE	n/a
33	Dalry Road	W	33 Dalry Road x R2	33 Dalry Road x R2, (W)	0	66.1	66.2	65.7	65.9	-0.4	+0.1	-0.2	53.2	53.3	52.9	FALSE	n/a
33	Dalry Road	W	33 Dalry Road x R2	33 Dalry Road x R2, (W)	1	67.6	67.7	67.4	67.5	-0.2	+0.1	-0.1	54.6	54.7	54.4	FALSE	n/a
33	Dalry Road	N	33 Dalry Road x R2	33 Dalry Road x R2, (N)	0	64.3	64.4	63.9	64.0	-0.4	+0.1	-0.3	51.6	51.7	51.2	FALSE	n/a
33	Dalry Road	N	33 Dalry Road x R2	33 Dalry Road x R2, (N)	1	65.8	65.9	65.7	65.8	-0.1	+0.1	0.0	53.0	53.0	52.9	FALSE	n/a
33	Dalry Road	W	33 Dalry Road x R2	33 Dalry Road x R2, (W)	0	64.3	64.4	63.9	64.0	-0.4	+0.1	-0.3	51.6	51.7	51.2	FALSE	n/a
33	Dalry Road	W	33 Dalry Road x R2	33 Dalry Road x R2, (W)	1	65.8	65.9	65.7	65.8	-0.1	+0.1	0.0	53.0	53.0	52.9	FALSE	n/a
21	Dalry Road	W	21 Dalry Road x R2	21 Dalry Road x R2, (W)	0	65.5	65.6	64.8	65.0	-0.7	+0.1	-0.5	52.7	52.8	52.1	FALSE	n/a
21	Dalry Road	W	21 Dalry Road x R2	21 Dalry Road x R2, (W)	1	66.1	66.2	66.0	66.1	-0.1	+0.1	0.0	53.2	53.3	53.1	FALSE	n/a
21	Dalry Road	S	21 Dalry Road x R2	21 Dalry Road x R2, (S)	0	65.6	65.7	64.9	65.0	-0.7	+0.1	-0.6	52.8	52.9	52.1	FALSE	n/a
21	Dalry Road	S	21 Dalry Road x R2	21 Dalry Road x R2, (S)	1	66.1	66.2	66.0	66.1	-0.1	+0.1	0.0	53.2	53.3	53.1	FALSE	n/a
21	Dalry Road	W	21 Dalry Road x R2	21 Dalry Road x R2, (W)	0	66.8	66.9	66.3	66.4	-0.5	+0.1	-0.4	53.9	53.9	53.4	FALSE	n/a
21	Dalry Road	W	21 Dalry Road x R2	21 Dalry Road x R2, (W)	1	67.3	67.4	67.2	67.3	-0.1	+0.1	0.0	54.3	54.4	54.2	FALSE	n/a
21	Dalry Road	N	21 Dalry Road x R2	21 Dalry Road x R2, (N)	0	62.1	62.2	61.0	61.1	-1.1	+0.1	-1.0	49.6	49.7	48.6	FALSE	n/a
21	Dalry Road	N	21 Dalry Road x R2	21 Dalry Road x R2, (N)	1	62.2	62.3	61.5	61.6	-0.7	+0.1	-0.6	49.7	49.8	49.1	FALSE	n/a
21	Dalry Road	E	21 Dalry Road x R2	21 Dalry Road x R2, (E)	0	58.4	58.6	55.1	55.4	-3.3	+0.2	-3.0	46.3	46.5	43.3	FALSE	n/a
21	Dalry Road	E	21 Dalry Road x R2	21 Dalry Road x R2, (E)	1	60.0	60.2	57.3	57.5	-2.7	+0.2	-2.5	47.7	47.9	45.3	FALSE	n/a
27	Dalry Road	E	27 Dalry Road x R2	27 Dalry Road x R2, (E)	0	58.0	58.2	55.5	55.7	-2.5	+0.2	-2.3	45.9	46.1	43.7	FALSE	n/a
27	Dalry Road	E	27 Dalry Road x R2	27 Dalry Road x R2, (E)	1	59.8	60.0	57.7	57.9	-2.1	+0.2	-1.9	47.6	47.7	45.7	FALSE	n/a
27	Dalry Road	S	27 Dalry Road x R2	27 Dalry Road x R2, (S)	0	58.8	58.9	58.1	58.2	-0.7	+0.1	-0.6	46.7	46.7	46.0	FALSE	n/a
27	Dalry Road	S	27 Dalry Road x R2	27 Dalry Road x R2, (S)	1	59.9	60.0	59.7	59.8	-0.2	+0.1	-0.1	47.6	47.7	47.5	FALSE	n/a
27	Dalry Road	W	27 Dalry Road x R2	27 Dalry Road x R2, (W)	0	66.8	66.9	66.3	66.4	-0.5	+0.1	-0.4	53.9	53.9	53.4	FALSE	n/a
27	Dalry Road	W	27 Dalry Road x R2	27 Dalry Road x R2, (W)	1	67.3	67.5	67.3	67.4	0.0	+0.2	+0.1	54.3	54.5	54.3	FALSE	n/a
27	Dalry Road	N	27 Dalry Road x R2	27 Dalry Road x R2, (N)	0	65.6	65.7	65.0	65.1	-0.6	+0.1	-0.5	52.8	52.9	52.2	FALSE	n/a
27	Dalry Road	N	27 Dalry Road x R2	27 Dalry Road x R2, (N)	1	66.2	66.3	66.1	66.2	-0.1	+0.1	0.0	53.3	53.4	53.2	FALSE	n/a
27	Dalry Road	W	27 Dalry Road x R2	27 Dalry Road x R2, (W)	0	65.4	65.5	64.8	64.9	-0.6	+0.1	-0.5	52.6	52.7	52.1	FALSE	n/a
27	Dalry Road	W	27 Dalry Road x R2	27 Dalry Road x R2, (W)	1	65.9	66.0	65.9	66.0	0.0	+0.1	+0.1	53.0	53.1	53.0	FALSE	n/a
31	Dalry Road	W	31 Dalry Road x R2	31 Dalry Road x R2, (W)	0	64.2	64.3	63.8	63.9	-0.4	+0.1	-0.3	51.5	51.6	51.2	FALSE	n/a
31	Dalry Road	W	31 Dalry Road x R2	31 Dalry Road x R2, (W)	1	65.6	65.7	65.6	65.7	0.0	+0.1	+0.1	52.8	52.9	52.8	FALSE	n/a
31	Dalry Road	S	31 Dalry Road x R2	31 Dalry Road x R2, (S)	0	64.3	64.4	63.8	63.9	-0.5	+0.1	-0.4	51.6	51.7	51.2	FALSE	n/a
31	Dalry Road	S	31 Dalry Road x R2	31 Dalry Road x R2, (S)	1	65.6	65.8	65.6	65.7	0.0	+0.2	+0.1	52.8	53.0	52.8	FALSE	n/a
31	Dalry Road	W	31 Dalry Road x R2	31 Dalry Road x R2, (W)	0	65.4	65.5	64.8	65.0	-0.6	+0.1	-0.4	52.6	52.7	52.1	FALSE	n/a
31	Dalry Road	W	31 Dalry Road x R2	31 Dalry Road x R2, (W)	1	66.5	66.7	66.5	66.6	0.0	+0.2	+0.1	53.6	53.8	53.6	FALSE	n/a
31	Dalry Road	N	31 Dalry Road x R2	31 Dalry Road x R2, (N)	0	56.4	56.5	55.2	55.3	-1.2	+0.1	-1.1	44.5	44.6	43.4	FALSE	n/a
31	Dalry Road	N	31 Dalry Road x R2	31 Dalry Road x R2, (N)	1

Building No	Street	Façade	Address	Receptor	Floor	dB LA10,18h				Short-term	Long term		dB Lnight,outside			Long-term (night)	
											DM comparison	DS comparison				DM comparison	DS comparison
						DMby	DMfy	DSby	DSfy	DSby-DMby	DMfy-DMby	DSfy-DMby	DMby	DMfy	DSfy	DMfy-DMby	DSfy-DMby
35	Dalry Road	W	35 Dalry Road x R2	35 Dalry Road x R2, (W)	0	66.1	66.2	65.7	65.9	-0.4	+0.1	-0.2	53.2	53.3	52.9	FALSE	n/a
35	Dalry Road	W	35 Dalry Road x R2	35 Dalry Road x R2, (W)	1	67.6	67.7	67.4	67.5	-0.2	+0.1	-0.1	54.6	54.7	54.4	FALSE	n/a
35	Dalry Road	N	35 Dalry Road x R2	35 Dalry Road x R2, (N)	0	64.3	64.4	63.9	64.0	-0.4	+0.1	-0.3	51.6	51.7	51.2	FALSE	n/a
35	Dalry Road	N	35 Dalry Road x R2	35 Dalry Road x R2, (N)	1	65.8	65.9	65.7	65.8	-0.1	+0.1	0.0	53.0	53.0	52.9	FALSE	n/a
35	Dalry Road	W	35 Dalry Road x R2	35 Dalry Road x R2, (W)	0	64.3	64.4	63.9	64.0	-0.4	+0.1	-0.3	51.6	51.7	51.2	FALSE	n/a
35	Dalry Road	W	35 Dalry Road x R2	35 Dalry Road x R2, (W)	1	65.8	65.9	65.7	65.8	-0.1	+0.1	0.0	53.0	53.0	52.9	FALSE	n/a
36	Dalry Road	W	36 Dalry Road x R1	36 Dalry Road x R1, (W)	0	42.1	42.2	41.9	42.1	-0.2	+0.1	0.0	31.6	31.7	31.4	FALSE	n/a
36	Dalry Road	W	36 Dalry Road x R1	36 Dalry Road x R1, (W)	1	44.4	44.5	44.2	44.3	-0.2	+0.1	-0.1	33.7	33.8	33.5	FALSE	n/a
36	Dalry Road	N	36 Dalry Road x R1	36 Dalry Road x R1, (N)	0	59.9	60.0	59.9	60.0	0.0	+0.1	+0.1	47.6	47.7	47.6	FALSE	n/a
36	Dalry Road	N	36 Dalry Road x R1	36 Dalry Road x R1, (N)	1	59.9	60.0	59.9	60.0	0.0	+0.1	+0.1	47.6	47.7	47.6	FALSE	n/a
36	Dalry Road	E	36 Dalry Road x R1	36 Dalry Road x R1, (E)	0	65.7	65.8	65.6	65.7	-0.1	+0.1	0.0	52.9	53.0	52.8	FALSE	n/a
36	Dalry Road	E	36 Dalry Road x R1	36 Dalry Road x R1, (E)	1	65.7	65.8	65.6	65.7	-0.1	+0.1	0.0	52.9	53.0	52.8	FALSE	n/a
36	Dalry Road	S	36 Dalry Road x R1	36 Dalry Road x R1, (S)	0	61.6	61.7	61.6	61.7	0.0	+0.1	+0.1	49.2	49.3	49.2	FALSE	n/a
36	Dalry Road	S	36 Dalry Road x R1	36 Dalry Road x R1, (S)	1	61.6	61.7	61.5	61.6	-0.1	+0.1	0.0	49.2	49.3	49.1	FALSE	n/a
36	Dalry Road	S	36 Dalry Road x R1	36 Dalry Road x R1, (S)	0	56.4	56.5	56.3	56.4	-0.1	+0.1	0.0	44.5	44.6	44.4	FALSE	n/a
36	Dalry Road	S	36 Dalry Road x R1	36 Dalry Road x R1, (S)	1	56.5	56.6	56.4	56.5	-0.1	+0.1	0.0	44.6	44.7	44.5	FALSE	n/a
36 A	Dalry Road	E	36 A Dalry Road x R1	36 A Dalry Road x R1, (E)	0	62.4	62.5	62.4	62.5	0.0	+0.1	+0.1	49.9	50.0	49.9	FALSE	n/a
36 A	Dalry Road	E	36 A Dalry Road x R1	36 A Dalry Road x R1, (E)	1	62.4	62.5	62.3	62.4	-0.1	+0.1	0.0	49.9	50.0	49.8	FALSE	n/a
36 A	Dalry Road	S	36 A Dalry Road x R1	36 A Dalry Road x R1, (S)	0	52.9	53.0	52.8	52.9	-0.1	+0.1	0.0	41.3	41.4	41.3	FALSE	n/a
36 A	Dalry Road	S	36 A Dalry Road x R1	36 A Dalry Road x R1, (S)	1	53.3	53.4	53.2	53.3	-0.1	+0.1	0.0	41.7	41.8	41.6	FALSE	n/a
36 A	Dalry Road	W	36 A Dalry Road x R1	36 A Dalry Road x R1, (W)	0	40.6	40.7	40.5	40.6	-0.1	+0.1	0.0	30.3	30.4	30.2	FALSE	n/a
36 A	Dalry Road	W	36 A Dalry Road x R1	36 A Dalry Road x R1, (W)	1	43.2	43.3	43.0	43.1	-0.2	+0.1	-0.1	32.6	32.7	32.4	FALSE	n/a
36 A	Dalry Road	N	36 A Dalry Road x R1	36 A Dalry Road x R1, (N)	0	61.1	61.2	61.1	61.2	0.0	+0.1	+0.1	48.7	48.8	48.7	FALSE	n/a
36 A	Dalry Road	N	36 A Dalry Road x R1	36 A Dalry Road x R1, (N)	1	61.0	61.1	61.0	61.1	0.0	+0.1	+0.1	48.6	48.7	48.6	FALSE	n/a
38	Dalry Road	N	38 Dalry Road x R1	38 Dalry Road x R1, (N)	0	60.4	60.5	60.4	60.5	0.0	+0.1	+0.1	48.1	48.2	48.1	FALSE	n/a
38	Dalry Road	N	38 Dalry Road x R1	38 Dalry Road x R1, (N)	1	60.3	60.4	60.3	60.4	0.0	+0.1	+0.1	48.0	48.1	48.0	FALSE	n/a
38	Dalry Road	E	38 Dalry Road x R1	38 Dalry Road x R1, (E)	0	66.4	66.5	66.3	66.4	-0.1	+0.1	0.0	53.5	53.6	53.4	FALSE	n/a
38	Dalry Road	E	38 Dalry Road x R1	38 Dalry Road x R1, (E)	1	66.2	66.3	66.1	66.2	-0.1	+0.1	0.0	53.3	53.4	53.2	FALSE	n/a
38	Dalry Road	S	38 Dalry Road x R1	38 Dalry Road x R1, (S)	0	62.9	63.0	62.9	63.0	0.0	+0.1	+0.1	50.3	50.4	50.3	FALSE	n/a
38	Dalry Road	S	38 Dalry Road x R1	38 Dalry Road x R1, (S)	1	62.9	63.0	62.8	62.9	-0.1	+0.1	0.0	50.3	50.4	50.3	FALSE	n/a
38	Dalry Road	S	38 Dalry Road x R1	38 Dalry Road x R1, (S)	0	59.0	59.1	58.9	59.0	-0.1	+0.1	0.0	46.8	46.9	46.7	FALSE	n/a
38	Dalry Road	S	38 Dalry Road x R1	38 Dalry Road x R1, (S)	1	59.0	59.1	58.9	59.0	-0.1	+0.1	0.0	46.8	46.9	46.7	FALSE	n/a
38	Dalry Road	W	38 Dalry Road x R1	38 Dalry Road x R1, (W)	0	42.5	42.6	42.4	42.5	-0.1	+0.1	0.0	32.0	32.1	31.9	FALSE	n/a
38	Dalry Road	W	38 Dalry Road x R1	38 Dalry Road x R1, (W)	1	45.0	45.1	44.8	45.0	-0.2	+0.1	0.0	34.2	34.3	34.1	FALSE	n/a
40	Dalry Road	W	40 Dalry Road x R1	40 Dalry Road x R1, (W)	0	42.2	42.4	42.1	42.2	-0.1	+0.2	0.0	31.7	31.9	31.6	FALSE	n/a
40	Dalry Road	W	40 Dalry Road x R1	40 Dalry Road x R1, (W)	1	44.8	44.9	44.6	44.7	-0.2	+0.1	-0.1	34.1	34.1	33.9	FALSE	n/a
40	Dalry Road	N	40 Dalry Road x R1	40 Dalry Road x R1, (N)	0	61.5	61.6	61.5	61.6	0.0	+0.1	+0.1	49.1	49.2	49.1	FALSE	n/a
40	Dalry Road	N	40 Dalry Road x R1	40 Dalry Road x R1, (N)	1	61.6	61.7	61.5	61.6	-0.1	+0.1	0.0	49.2	49.3	49.1	FALSE	n/a
40	Dalry Road	E	40 Dalry Road x R1	40 Dalry Road x R1, (E)	0	65.4	65.5	65.3	65.4	-0.1	+0.1	0.0	52.6	52.7	52.5	FALSE	n/a
40	Dalry Road	E	40 Dalry Road x R1	40 Dalry Road x R1, (E)	1	65.3	65.4	65.2	65.3	-0.1	+0.1	0.0	52.5	52.6	52.4	FALSE	n/a
40	Dalry Road	S	40 Dalry Road x R1	40 Dalry Road x R1, (S)	0	57.3	57.4	57.3	57.4	0.0	+0.1	+0.1	45.3	45.4	45.3	FALSE	n/a
40	Dalry Road	S	40 Dalry Road x R1	40 Dalry Road x R1, (S)	1	57.4	57.5	57.3	57.4	-0.1	+0.1	0.0	45.4	45.5	45.3	FALSE	n/a
40 A	Dalry Road	N	40 A Dalry Road x R1	40 A Dalry Road x R1, (N)	0	46.0	46.1	45.9	46.0	-0.1	+0.1	0.0	35.1	35.2	35.0	FALSE	n/a
40 A	Dalry Road	N	40 A Dalry Road x R1	40 A Dalry Road x R1, (N)	1	47.2	47.3	47.1	47.2	-0.1	+0.1	0.0	36.2	36.3	36.1	FALSE	n/a
40 A	Dalry Road	E	40 A Dalry Road x R1	40 A Dalry Road x R1, (E)	0	51.9	52.0	51.8	51.9	-0.1	+0.1	0.0	40.4	40.5	40.4	FALSE	n/a
40 A	Dalry Road	E	40 A Dalry Road x R1	40 A Dalry Road x R1, (E)	1	52.4	52.5	52.2	52.4	-0.2	+0.1	0.0	40.9	41.0	40.7	FALSE	n/a
40 A	Dalry Road	S	40 A Dalry Road x R1	40 A Dalry Road x R1, (S)	0	51.6	51.7	51.5	51.6	-0.1	+0.1	0.0	40.2	40.3	40.1	FALSE	n/a
40 A	Dalry Road	S	40 A Dalry Road x R1	40 A Dalry Road x R1, (S)	1	52.2	52.3	52.0	52.1	-0.2	+0.1	-0.1	40.7	40.8	40.5	FALSE	n/a
40 A	Dalry Road	W	40 A Dalry Road x R1	40 A Dalry Road x R1, (W)	0	42.6	42.7	42.5	42.6	-0.1	+0.1	0.0	32.1	32.2	32.0	FALSE	n/a
40 A	Dalry Road	W	40 A Dalry Road x R1	40 A Dalry Road x R1, (W)	1	44.8	44.9	44.6	44.8	-0.2	+0.1	0.0	34.1	34.1	33.9	FALSE	n/a
40 A	Dalry Road	S	40 A Dalry Road x R1	40 A Dalry Road x R1, (S)	0	42.7	42.8	42.5	42.7	-0.2	+0.1	0.0	32.2	32.3	32.0	FALSE	n/a
40 A	Dalry Road	S	40 A Dalry Road x R1	40 A Dalry Road x R1, (S)	1	44.9	45.0	44.7	44.8	-0.2	+0.1	-0.1	34.1	34.2	34.0	FALSE	n/a
40 A	Dalry Road	W	40 A Dalry Road x R1	40 A Dalry Road x R1, (W)	0	43.2	43.3	43.1	43.2	-0.1	+0.1	0.0	32.6	32.7	32.5	FALSE	n/a
40 A	Dalry Road	W	40 A Dalry Road x R1	40 A Dalry Road x R1, (W)	1	45.5	45.6	45.3	45.4	-0.2	+0.1	-0.1	34.7	34.8	34.5	FALSE	n/a
42	Dalry Road	S	42 Dalry Road x R1	42 Dalry Road x R1, (S)	0	59.0	59.1	58.9	59.0	-0.1	+0.1	0.0	46.8	46.9	46.7	FALSE	n/a
42	Dalry Road	S	42 Dalry Road x R1	42 Dalry Road x R1, (S)	1	59.0	59.1	58.9	59.0	-0.1	+0.1	0.0	46.8	46.9	46.7	FALSE	n/a
42	Dalry Road	W	42 Dalry Road x R1	42 Dalry Road x R1, (W)	0	43.5	43.6	43.3	43.4	-0.2	+0.1	-0.1	32.9	33.0	32.7	FALSE	n/a
42	Dalry Road	W	42 Dalry Road x R1	42 Dalry Road x R1, (W)	1	46.4	46.6	46.1	46.3	-0.3	+0.2	-0.1	35.5	35.7	35.2	FALSE	n/a
42	Dalry Road	S	42 Dalry Road x R1	42 Dalry Road x R1, (S)	0	43.9	44.0	43.6	43.7	-0.3	+0.1	-0.2	33.2	33.3	33.0	FALSE	n/a
42	Dalry Road	S	42 Dalry Road x R1	42 Dalry Road x R1, (S)	1	46.8	46.9	46.4	46.6	-0.4	+0.1	-0.2	35.9	35.9	35.5	FALSE	n/a
42	Dalry Road	W	42 Dalry Road x R1	42 Dalry Road x R1, (W)	0	42.7	42.8	42.4	42.6	-0.3	+0.1	-0.1	32.2	32.3	31.9	FALSE	n/a
42	Dalry Road	W	42 Dalry Road x R1	42 Dalry Road x R1, (W)	1	45.5	45.6	45.2	45.4	-0.3	+0.1	-0.1	34.7	34.8	34.4	FALSE	n/a
42	Dalry Road	N	42 Dalry Road x R1	42 Dalry Road x R1, (N)	0	41.3	41.4	41.1	41.2	-0.2	+0.1	-0.1	30.9	31.0	30.7	FALSE	n/a
42	Dalry Road	N	42 Dalry Road x R1	42 Dalry Road x R1, (N)	1	43.8	43.9	43.6	43.8	-0.2	+0.1	0.0	33.2	33.2	33.0	FALSE	n/a
42	Dalry Road	W	42 Dalry Road x R1	42 Dalry Road x R1, (W)	0	41.4	41.5	41.2	41.3	-0.2	+0.1	-0.1	31.0	31.1	30.8	FALSE	n/a
42	Dalry Road	W	42 Dalry Road x R1	42 Dalry Road x R1, (W)	1	44.0	44.1	43.8	44.0	-0.2	+0.1	0.0	33.3	33.4	33.2	FALSE	n/a
42	Dalry Road	N	42 Dalry Road x R1	42 Dalry Road x R1, (N)	0	60.3	60.4	60.3	60.4	0.0	+0.1	+0.1	48.0	48.1	48.0	FALSE	n/a
42	Dalry Road	N	42 Dalry Road x R1	42 Dalry Road x R1, (N)	1	60.4	60.5	60.3	60.4	-0.1	+0.1	0.0	48.1	48.2	48.0	FALSE	n/a
42	Dalry Road	E	42 Dalry Road x R1	42 Dalry Road x R1, (E)	0	65.3	65.4	65.2	65.3	-0.1	+0.1	0.0	52.5	52.6	52.4	FALSE	n/a
42	Dalry Road	E	42 Dalry Road x R1	42 Dalry Road x R1, (E)	1	65.2	65.3	65.1	65.2	-0.1	+0.1	0.0	52.4	52.5	52.3	FALSE	n/a
44	Dalry Road	N	44 Dalry Road x R1	44 Dalry Road x R1, (N)	0	59.9	60.0	59.9	60.0	0.0	+0.1	+0.1	47.6	47.7	47.6	FALSE	n/a
44	Dalry Road	N	44 Dalry Road x R1	44 Dalry Road x R1, (N)	1	59.9	60.0	59.8	59.9	-0.1	+0.1	0.0	47.6	47.7	47.6	FALSE	n/a
44	Dalry Road	E	44 Dalry Road x R1	44 Dalry Road x R1, (E)	0	65.1	65.2	65.1	65.2	0.0	+0.1	+0.1	52.3	52.4	52.3	FALSE	n/a
44	Dalry Road	E	44 Dalry Road x R1	44 Dalry Road x R1, (E)	1	65.1	65.2	65.0	65.1	-0.1	+0.1	0.0	52.3	52.4	52.2	FALSE	n/a
44	Dalry Road	S	44 Dalry Road x R1	44 Dalry Road x R1, (S)	0	59.2	59.3	59.1	59.2	-0.1	+0.1	0.0	47.0	47.1	46.9	FALSE	n/a
44	Dalry Road	S	44 Dalry Road x R1	44 Dalry Road x R1, (S)	1	59.3	59.4	59.2	59.4	-0.1	+0.1	+0.1	47.1	47.2	47.0	FALSE	n/a
44	Dalry Road	W	44 Dalry Road x R1	44 Dalry Road x R1, (W)	0	44.1	44.2	44.0	44.1	-0.1	+0.1	0.0	33.4	33.5	33.3	FALSE	n/a
44	Dalry Road	W	44 Dalry Road x R1	44 Dalry Road x R1, (W)	1	46.5	46.6	46.3	46.4	-0.2	+0.1	-0.1	35.6	35.7	35.4	FALSE	n/a
44	Dalry Road	S	44 Dalry Road x R1	44 Dalry Road x R1, (S)	0	44.1	44.2	43.8	44.0	-0.3	+0.1	-0.1	33.4	33.5	33.2	FALSE	n/a
44	Dalry Road	S	44 Dalry Road x R1	44 Dalry Road x R1, (S)	1	46.4	46.6	46.2	46.3	-0.2	+0.2	-0.1	35.5	35.7	35.3	FALSE	n/a
44	Dalry Road	W	44 Dalry Road x R1	44 Dalry Road x R1, (W)	0	45.0	45.1	44.8	44.9	-0.2	+0.1	-0.1	34.2	34.3	34.1	FALSE	n/a
44	Dalry Road	W	44 Dalry Road x R1	44 Dalry Road x R1, (W)	1	47.5	47.6	47.2	47.3	-0.3	+0.1	-0.2	36.5	36.6	36.2	FALSE	n/a
44	Dalry Road	N	44 Dalry Road x R1	44 Dalry Road x R1, (N)	0	43.9	44.0	43.7	43.8	-0.2	+0.1	-0.1	33.2	33.3	33.1	FALSE	n/a
44	Dalry Road	N	44 Dalry Road x R1	44 Dalry Road x R1, (N)	1	46.4	46.5	46.2	46.3	-0.2	+0.1	-0.1	35.5	35.6	35.3	FALSE	n/a
44	Dalry Road	W	44 Dalry Road x R1	44 Dalry Road x R1, (W)	0	43.9	44.0	43.7	43.8	-0.2	+0.1	-0.1	33.2	33.3	33.1	FALSE	n/a
44	Dalry Road	W	44 Dalry Road x R1	44 Dalry Road x R1, (W)	1	46.3	46.4	46.1	46.2	-0.2	+0.1	-0.1	35.4	35.5	35.2	FALSE	n/a
Manrahead Farm	Dalry Road	S	Manrahead Farm Dalry Roa	Manrahead Farm Dalry Road x R1,	0	50.1	50.2	49.8	50.1	-0.3	+0.1	0.0	38.8	38.9	38.6	FALSE	n/a
Manrahead Farm	Dalry Road	S	Manrahead Farm Dalry Roa	Manrahead Farm Dalry Road x R1,	1	51.7	51.8	51.5	51.8	-0.2	+0.1	+0.1	40.3	40.4	40.1	FALSE	n/a
Manrahead Farm	Dalry Road	S	Manrahead Farm Dalry Roa	Manrahead Farm Dalry Road x R1,	0	50.6	50.7	50.4	50.6	-0.2	+0.1	0.0	39.3	39.4	39.1	FALSE	n/a
Manrahead Farm	Dalry Road	S	Manrahead Farm Dalry Roa	Manrahead Farm Dalry Road x R1,	1	52.2	52.3	52.0	52.2	-0.2	+0.1	0.0	40.7	40.8	40.5	FALSE	n/a
Manrahead Farm	Dalry Road	W	Manrahead Farm Dalry Roa	Manrahead Farm Dalry Road x R1,	0	53.5	53.7	53.7	53.9	+0.2	+0.2	+0.4	41.9	42.1	42.1	FALSE	n/a
Manrahead Farm	Dalry Road	W	Manrahead Farm Dalry Roa	Manrahead Farm Dalry Road x R1,	1	55.2	55.3	55.4	55.6	+0.2	+0.1	+0.4	43.4	43.5	43.6	FALSE	n/a
Manrahead Farm	Dalry Road	S	Manrahead Farm Dalry Roa	Manrahead Farm Dalry Road x R1,	0	53.7	53.8	53.9	54.1	+0.2	+0.1	+0.4	42.1	42.2	42.2	FALSE	n/a
Manrahead Farm	Dalry Road	S	Manrahead Farm Dalry Roa	Manrahead Farm Dalry Road x R1,	1	55.3	55.4	55.5	55.7	+0.2	+0.1	+0.4	43.5	43.6	43.7	FALSE	n/a
Manrahead Farm	Dalry Road	N	Manrahead Farm Dalry Roa	Manrahead Farm Dalry Road x R1,	0	56.9	57.1	56.6	56.8	-0.3	+0.2	-0.1	44.9	45.1	44.7	FALSE	n/a
Manrahead Farm	Dalry Road	N	Manrahead Farm Dalry Roa	Manrahead Farm Dalry Road x R1,	1	58.1	58.3	58.0	58.2	-0.1	+0.2	+0.1	46.0	46.2	45.9	FALSE	n/a
Manrahead Farm	Dalry Road	W	Manrahead Farm Dalry Roa	Manrahead Farm Dalry Road x R1,	0	56.9	57.0	56.5	56.7	-0.4	+0.1	-0.2	44.9	45.0	44.6	FALSE	n/a
Manrahead Farm	Dalry Road	W	Manrahead Farm Dalry Roa	Manrahead Farm Dalry Road x R1,	1	58.0	58.2	58.0	58.1	0.0	+0.2	+0.1	45.9	46.1	45.9	FALSE	n/a
Manrahead Farm	Dalry Road	N	Manrahead Farm Dalry Roa	Manrahead Farm Dalry Road x R1,	0	56.6	56.7	56.3	56.5	-0.3	+0.1	-0.1	44.7	44.8	44.4	FALSE	n/a
Manrahead Farm	Dalry Road	N	Manrahead Farm Dalry Roa	Manrahead Farm Dalry Road x R1,	1	57.8	58.0	57.8	58.0	0.0	+0.2	+0.2	45.8	45.9	45.8	FALSE	n/a
Manrahead Farm	Dalry Road	W	Manrahead Farm Dalry Roa	Manrahead Farm Dalry Road x R1,	0	56.5	56.7	56.3	56.5	-0.2	+0.2	0.0	44.6	44.8	44.4	FALSE	n/a
Manrahead Farm	Dalry Road	W	Manrahead Farm Dalry Roa	Manrahead Farm Dalry Road x R1,	1	57.8	57.9	57.8	58.0	0.0	+0.1	+0.2	45.8	45.8	45.8	FALSE	n/a
Manrahead Farm	Dalry Road	E	Manrahead Farm Dalry Roa	Manrahead Farm Dalry Road x R1,	0	40.0	40.1	40.5	40.7	+0.5	+0.1	+0.7	29.7	29.8	30.2	FALSE	n/a
Manrahead Farm	Dalry Road	E	Manrahead Farm Dalry Roa	Manrahead Farm Dalry Road x R1,	1	43.3	43.5	43.7	43.9	+0.4	+0.2	+0.6	32.7	32.9	33.1	FALSE	n/a
Manrahead Farm	Dalry Road	N	Manrahead Farm Dalry Roa	Manrahead Farm Dalry Road x R1,	0	43.2	43.4	43.5	43.7	+0.3	+0.2	+0.5	32.6	32.8	32.9	FALSE	n/a
Manrahead Farm	Dalry Road	N	Manrahead Farm Dalry Roa	Manrahead Farm Dalry Road x R1,	1	46.7	46.9	47.0	47.2	+0.3	+0.2	+0.5	35.8	35.9	36.0	FALSE	n/a
Manrahead Farm	Dalry Road	E	Manrahead Farm Dalry Roa	Manrahead Farm Dalry Road x R1,	0	42.7	42.9	43.0	43.2	+0.3	+0.2	+0.5	32.2	32.3	32.4	FALSE	n/a
Manrahead Farm	Dalry Road	E	Manrahead Farm Dalry Roa	Manrahead Farm Dalry Road x R1,	1	45.9	46.1	46.0	46.2	+0.1	+0.2	+0.3	35.0	35.2	35.1	FALSE	n/a
Manrahead Farm	Dalry Road	S	Manrahead Farm Dalry Roa	Manrahead Farm Dalry Road x R1,	0	49.2	49.3	49.0	49.2	-0.2	+0.1	0.0	38.0	38.1	37.8	FALSE	n/a
Manrahead Farm	Dalry Road	S	Manrahead Farm Dalry Roa	Manrahead Farm Dalry Road x R1,	1	50.9	51.1	50.7	51.0	-0.2	+0.2	+0.1	39.5	39.7	39.4	FALSE	n/a
Manrahead Farm	Dalry Road	S	Manrahead Farm Dalry Roa	Manrahead Farm Dalry Road x R1,	0	49.6	49.7	49.3	49.6	-0.3	+0.1	0.0	38.4	38.5	38.1	FALSE	n/a
Manrahead Farm	Dalry Road	S	Manrahead Farm Dalry Roa	Manrahead Farm Dalry Road x R1,	1	51.3	51.5	51.1	51.3	-0.2	+0.2	0.0	39.9	40.1	39.7	FALSE	n/a
Manrahead Farm	Dalry Road	S	Manrahead Farm Dalry Roa	Manrahead Farm Dalry Road x R1,	0	49.4	49.6	49.2	49.4	-0.2	+0.2	0.0	38.2	38.4	38.0	FALSE	n/a
Manrahead Farm	Dalry Road	S	Manrahead Farm Dalry Roa	Manrahead Farm Dalry Road x R1,	1	51.1	51.3	51.0	51.2	-0.1	+0.2	+0.1	39.7	39.9	39.6	FALSE	n/a
Stoneleigh Cottage	Dalry Road	SE	Stoneleigh Cottage Dalry R	Stoneleigh Cottage Dalry Road x R	0	73.9	74.1	73.6	73.9	-0.3	+0.2	0.0	60.2	60.4	60.0	TRUE	+0.2
Stoneleigh Cottage	Dalry Road	SE	Stoneleigh Cottage Dalry R	Stoneleigh Cottage Dalry Road x R	1	74.7	74.9	74.4	74.7	-0.3	+0.2	0.0	61.0	61.1	60.7	TRUE	+0.2
Stoneleigh Cottage	Dalry Road	SW	Stoneleigh Cottage Dalry R	Stoneleigh Cottage Dalry Road x R	0	69.1	69.3	68.8	69.1	-0.3	+0.2	0.0	55.9	56.1	55.7	TRUE	+0.2
Stoneleigh Cottage	Dalry Road	SW	Stoneleigh Cottage Dalry R	Stoneleigh Cottage Dalry Road x R	1	70.9	71.1	70.6	70.9	-0.3	+0.2	0.0	57.5	57.7	57.3	TRUE	+0.2
Stoneleigh Cottage	Dalry Road	NW	Stoneleigh Cottage Dalry R	Stoneleigh Cottage Dalry Road x R	0	59.0	59.2	58.7	59.0	-0.3	+0.2	0.0	46.8	47.0	46.6	FALSE	n/a
Stoneleigh Cottage	Dalry Road	NW	Stoneleigh Cottage Dalry R	Stoneleigh Cottage Dalry Road x R	1	61.2	61.3	60.9	61.2	-0.3	+0.1	0.0	48.8	48.9	48.5	FALSE	n/a
Stoneleigh Cottage	Dalry Road	SW	Stoneleigh Cottage Dalry R	Stoneleigh Cottage Dalry Road x R	0	58.1	58.3	57.8	58.1	-0.3	+0.2	0.0	46.0	46.2	45.8	FALSE	n/a
Stoneleigh Cottage	Dalry Road	SW	Stoneleigh Cottage Dalry R	Stoneleigh Cottage Dalry Road x R	1	60.2	60.4	59.9	60.2	-0.3	+0.2	0.0	47.9	48.1	47.6	FALSE	n/a
Stoneleigh Cottage	Dalry Road	NW	Stoneleigh Cottage Dalry R	Stoneleigh Cottage Dalry Road x R	0	62.0	62.1	61.6	61.8	-0.4	+0.1	-0.2	49.5	49.6	49.2	FALSE	n/a
Stoneleigh Cottage	Dalry Road	NW	Stoneleigh Cottage Dalry R	Stoneleigh Cottage Dalry Road x R	1	64.1	64.2	63.7	64.0	-0.4	+0.1	-0.1	51.4	51.5	51.1	FALSE	n/a
Stoneleigh Cottage	Dalry Road	NE	Stoneleigh Cottage Dalry R	Stoneleigh Cottage Dalry Road x R	0	66.0	66.1	65.6	65.9	-0.4	+0.1	-0.1	53.1	53.2	52.8	FALSE	n/a
Stoneleigh Cottage	Dalry Road	NE	Stoneleigh Cottage Dalry R	Stoneleigh Cottage Dalry Road x R	1	68.0	68.2	67.7	68.0	-0.3	+0.2	0.0	54.9	55.1	54.7	FALSE	+0.2
Stoneleigh Cottage	Dalry Road	W	Stoneleigh Cottage Dalry R	Stoneleigh Cottage Dalry Road x R	0	66.1	66.3	65.8	66.1	-0.3	+0.2	0.0	53.2	53.4	53.0	FALSE	n/a
Stoneleigh Cottage	Dalry Road	W	Stoneleigh Cottage Dalry R	Stoneleigh Cottage Dalry Road x R	1	68.2	68.4	67.9	68.2	-0.3	+0.2	0.0	55.1	55.3	54.8	TRUE	+0.2
Stonele

Building No	Street	Façade	Address	Receptor	Floor	dB LA10,18h				Short-term	Long term		dB Lnight,outside			Long-term (night)	
											DM comparison	DS comparison				DM comparison	DS comparison
						DMby	DMfy	DSby	DSfy	DSby-DMby	DMfy-DMby	DSfy-DMby	DMby	DMfy	DSfy	DMfy-DMby	DSfy-DMby
1	Demorville Place	NW	1 Demorville Place x R1	1 Demorville Place x R1, (NW)	1	49.8	49.9	49.8	49.8	0.0	+0.1	0.0	38.6	38.6	38.6	FALSE	n/a
1	Demorville Place	NE	1 Demorville Place x R1	1 Demorville Place x R1, (NE)	0	50.2	50.4	50.1	50.3	-0.1	+0.2	+0.1	38.9	39.1	38.8	FALSE	n/a
1	Demorville Place	NE	1 Demorville Place x R1	1 Demorville Place x R1, (NE)	1	50.9	51.1	51.1	51.2	+0.2	+0.2	+0.3	39.5	39.7	39.7	FALSE	n/a
1	Demorville Place	SE	1 Demorville Place x R1	1 Demorville Place x R1, (SE)	0	46.1	46.3	45.6	45.8	-0.5	+0.2	-0.3	35.2	35.4	34.8	FALSE	n/a
1	Demorville Place	SE	1 Demorville Place x R1	1 Demorville Place x R1, (SE)	1	47.8	48.0	47.6	47.9	-0.2	+0.2	+0.1	36.8	36.9	36.6	FALSE	n/a
1	Demorville Place	NE	1 Demorville Place x R1	1 Demorville Place x R1, (NE)	0	45.3	45.5	44.4	44.7	-0.9	+0.2	-0.6	34.5	34.7	33.7	FALSE	n/a
1	Demorville Place	NE	1 Demorville Place x R1	1 Demorville Place x R1, (NE)	1	47.3	47.5	46.7	47.0	-0.6	+0.2	-0.3	36.3	36.5	35.8	FALSE	n/a
1	Demorville Place	SE	1 Demorville Place x R1	1 Demorville Place x R1, (SE)	0	43.7	43.9	42.9	43.1	-0.8	+0.2	-0.6	33.1	33.2	32.3	FALSE	n/a
1	Demorville Place	SE	1 Demorville Place x R1	1 Demorville Place x R1, (SE)	1	46.2	46.4	45.5	45.8	-0.7	+0.2	-0.4	35.3	35.5	34.7	FALSE	n/a
10	Demorville Place	S	10 Demorville Place x R1	10 Demorville Place x R1, (S)	0	47.6	47.8	46.4	46.6	-1.2	+0.2	-1.0	36.6	36.8	35.5	FALSE	n/a
10	Demorville Place	S	10 Demorville Place x R1	10 Demorville Place x R1, (S)	1	49.3	49.5	48.7	48.9	-0.6	+0.2	-0.4	38.1	38.3	37.6	FALSE	n/a
10	Demorville Place	W	10 Demorville Place x R1	10 Demorville Place x R1, (W)	0	41.5	41.7	40.2	40.4	-1.3	+0.2	-1.1	31.1	31.3	29.9	FALSE	n/a
10	Demorville Place	W	10 Demorville Place x R1	10 Demorville Place x R1, (W)	1	44.3	44.5	43.1	43.3	-1.2	+0.2	-1.0	33.6	33.8	32.5	FALSE	n/a
10	Demorville Place	S	10 Demorville Place x R1	10 Demorville Place x R1, (S)	0	46.3	46.5	45.6	45.8	-0.7	+0.2	-0.5	35.4	35.6	34.8	FALSE	n/a
10	Demorville Place	S	10 Demorville Place x R1	10 Demorville Place x R1, (S)	1	48.1	48.3	47.8	48.0	-0.3	+0.2	-0.1	37.0	37.2	36.8	FALSE	n/a
10	Demorville Place	W	10 Demorville Place x R1	10 Demorville Place x R1, (W)	0	45.1	45.3	44.2	44.4	-0.9	+0.2	-0.7	34.3	34.5	33.5	FALSE	n/a
10	Demorville Place	W	10 Demorville Place x R1	10 Demorville Place x R1, (W)	1	47.0	47.2	46.4	46.6	-0.6	+0.2	-0.4	36.0	36.2	35.5	FALSE	n/a
10	Demorville Place	N	10 Demorville Place x R1	10 Demorville Place x R1, (N)	0	41.8	42.0	40.7	40.9	-1.1	+0.2	-0.9	31.4	31.5	30.4	FALSE	n/a
10	Demorville Place	N	10 Demorville Place x R1	10 Demorville Place x R1, (N)	1	44.5	44.7	43.5	43.7	-1.0	+0.2	-0.8	33.8	34.0	32.9	FALSE	n/a
10	Demorville Place	N	10 Demorville Place x R1	10 Demorville Place x R1, (N)	0	43.1	43.3	42.2	42.4	-0.9	+0.2	-0.7	32.5	32.7	31.7	FALSE	n/a
10	Demorville Place	N	10 Demorville Place x R1	10 Demorville Place x R1, (N)	1	45.5	45.7	44.7	44.9	-0.8	+0.2	-0.6	34.7	34.9	34.0	FALSE	n/a
10	Demorville Place	E	10 Demorville Place x R1	10 Demorville Place x R1, (E)	0	49.4	49.6	47.7	47.9	-1.7	+0.2	-1.5	38.2	38.4	36.7	FALSE	n/a
10	Demorville Place	E	10 Demorville Place x R1	10 Demorville Place x R1, (E)	1	51.1	51.3	49.9	50.2	-1.2	+0.2	-0.9	39.7	39.9	38.6	FALSE	n/a
10	Demorville Place	E	10 Demorville Place x R1	10 Demorville Place x R1, (E)	0	50.4	50.6	48.3	48.6	-2.1	+0.2	-1.8	39.1	39.3	37.2	FALSE	n/a
10	Demorville Place	E	10 Demorville Place x R1	10 Demorville Place x R1, (E)	1	52.1	52.3	50.7	51.0	-1.4	+0.2	-1.1	40.6	40.8	39.4	FALSE	n/a
10	Demorville Place	S	10 Demorville Place x R1	10 Demorville Place x R1, (S)	0	49.0	49.2	47.4	47.6	-1.6	+0.2	-1.4	37.8	38.0	36.4	FALSE	n/a
10	Demorville Place	S	10 Demorville Place x R1	10 Demorville Place x R1, (S)	1	50.7	50.9	49.8	50.1	-0.9	+0.2	-0.6	39.4	39.5	38.6	FALSE	n/a
11	Demorville Place	E	11 Demorville Place x R1	11 Demorville Place x R1, (E)	0	53.3	53.5	50.4	50.6	-2.9	+0.2	-2.7	41.7	41.9	39.1	FALSE	n/a
11	Demorville Place	E	11 Demorville Place x R1	11 Demorville Place x R1, (E)	1	55.2	55.4	52.6	52.8	-2.6	+0.2	-2.4	43.4	43.6	41.1	FALSE	n/a
11	Demorville Place	S	11 Demorville Place x R1	11 Demorville Place x R1, (S)	0	53.6	53.8	50.5	50.8	-3.1	+0.2	-2.8	42.0	42.2	39.2	FALSE	n/a
11	Demorville Place	S	11 Demorville Place x R1	11 Demorville Place x R1, (S)	1	55.4	55.6	52.8	53.0	-2.6	+0.2	-2.4	43.6	43.8	41.3	FALSE	n/a
11	Demorville Place	W	11 Demorville Place x R1	11 Demorville Place x R1, (W)	0	46.1	46.3	44.4	44.6	-1.7	+0.2	-1.5	35.2	35.4	33.7	FALSE	n/a
11	Demorville Place	W	11 Demorville Place x R1	11 Demorville Place x R1, (W)	1	48.3	48.5	46.8	47.0	-1.5	+0.2	-1.3	37.2	37.4	35.9	FALSE	n/a
11	Demorville Place	N	11 Demorville Place x R1	11 Demorville Place x R1, (N)	0	44.1	44.3	42.8	43.0	-1.3	+0.2	-1.1	33.4	33.6	32.3	FALSE	n/a
11	Demorville Place	N	11 Demorville Place x R1	11 Demorville Place x R1, (N)	1	46.5	46.7	45.2	45.4	-1.3	+0.2	-1.1	35.6	35.8	34.4	FALSE	n/a
12	Demorville Place	N	12 Demorville Place x R1	12 Demorville Place x R1, (N)	0	42.3	42.5	41.4	41.6	-0.9	+0.2	-0.7	31.8	32.0	31.0	FALSE	n/a
12	Demorville Place	N	12 Demorville Place x R1	12 Demorville Place x R1, (N)	1	44.8	44.9	44.0	44.3	-0.8	+0.1	-0.5	34.1	34.1	33.3	FALSE	n/a
12	Demorville Place	E	12 Demorville Place x R1	12 Demorville Place x R1, (E)	0	42.3	42.5	41.5	41.7	-0.8	+0.2	-0.6	31.8	32.0	31.1	FALSE	n/a
12	Demorville Place	E	12 Demorville Place x R1	12 Demorville Place x R1, (E)	1	44.6	44.8	43.9	44.1	-0.7	+0.2	-0.5	33.9	34.1	33.2	FALSE	n/a
12	Demorville Place	N	12 Demorville Place x R1	12 Demorville Place x R1, (N)	0	42.9	43.1	42.3	42.5	-0.6	+0.2	-0.4	32.3	32.5	31.8	FALSE	n/a
12	Demorville Place	N	12 Demorville Place x R1	12 Demorville Place x R1, (N)	1	45.1	45.2	44.4	44.6	-0.7	+0.1	-0.5	34.3	34.4	33.7	FALSE	n/a
12	Demorville Place	E	12 Demorville Place x R1	12 Demorville Place x R1, (E)	0	46.2	46.4	45.9	46.2	-0.3	+0.2	0.0	35.3	35.5	35.0	FALSE	n/a
12	Demorville Place	E	12 Demorville Place x R1	12 Demorville Place x R1, (E)	1	47.8	48.0	47.9	48.1	+0.1	+0.2	+0.3	36.8	36.9	36.8	FALSE	n/a
12	Demorville Place	S	12 Demorville Place x R1	12 Demorville Place x R1, (S)	0	46.4	46.6	45.5	45.8	-0.9	+0.2	-0.6	35.5	35.7	34.7	FALSE	n/a
12	Demorville Place	S	12 Demorville Place x R1	12 Demorville Place x R1, (S)	1	48.4	48.5	47.7	48.0	-0.7	+0.1	-0.4	37.3	37.4	36.7	FALSE	n/a
12	Demorville Place	W	12 Demorville Place x R1	12 Demorville Place x R1, (W)	0	44.4	44.6	43.6	43.8	-0.8	+0.2	-0.6	33.7	33.9	33.0	FALSE	n/a
12	Demorville Place	W	12 Demorville Place x R1	12 Demorville Place x R1, (W)	1	46.4	46.6	45.8	46.0	-0.6	+0.2	-0.4	35.5	35.7	35.0	FALSE	n/a
12	Demorville Place	S	12 Demorville Place x R1	12 Demorville Place x R1, (S)	0	42.4	42.6	41.5	41.8	-0.9	+0.2	-0.6	31.9	32.1	31.1	FALSE	n/a
12	Demorville Place	S	12 Demorville Place x R1	12 Demorville Place x R1, (S)	1	45.1	45.3	44.5	44.8	-0.6	+0.2	-0.3	34.3	34.5	33.8	FALSE	n/a
12	Demorville Place	W	12 Demorville Place x R1	12 Demorville Place x R1, (W)	0	45.3	45.5	44.1	44.3	-1.2	+0.2	-1.0	34.5	34.7	33.4	FALSE	n/a
12	Demorville Place	W	12 Demorville Place x R1	12 Demorville Place x R1, (W)	1	47.4	47.6	46.3	46.5	-1.1	+0.2	-0.9	36.4	36.6	35.4	FALSE	n/a
13	Demorville Place	N	13 Demorville Place x R1	13 Demorville Place x R1, (N)	0	44.2	44.4	43.2	43.3	-1.0	+0.2	-0.9	33.5	33.7	32.6	FALSE	n/a
13	Demorville Place	N	13 Demorville Place x R1	13 Demorville Place x R1, (N)	1	46.6	46.8	45.5	45.7	-1.1	+0.2	-0.9	35.7	35.9	34.7	FALSE	n/a
13	Demorville Place	E	13 Demorville Place x R1	13 Demorville Place x R1, (E)	0	49.0	49.2	46.5	46.7	-2.5	+0.2	-2.3	37.8	38.0	35.6	FALSE	n/a
13	Demorville Place	E	13 Demorville Place x R1	13 Demorville Place x R1, (E)	1	51.0	51.2	48.9	49.1	-2.1	+0.2	-1.9	39.6	39.8	37.7	FALSE	n/a
13	Demorville Place	S	13 Demorville Place x R1	13 Demorville Place x R1, (S)	0	51.7	51.9	49.0	49.3	-2.7	+0.2	-2.4	40.3	40.4	37.8	FALSE	n/a
13	Demorville Place	S	13 Demorville Place x R1	13 Demorville Place x R1, (S)	1	53.5	53.7	51.3	51.5	-2.2	+0.2	-2.0	41.9	42.1	39.9	FALSE	n/a
13	Demorville Place	W	13 Demorville Place x R1	13 Demorville Place x R1, (W)	0	46.5	46.7	44.7	45.0	-1.8	+0.2	-1.5	35.6	35.8	34.0	FALSE	n/a
13	Demorville Place	W	13 Demorville Place x R1	13 Demorville Place x R1, (W)	1	48.6	48.8	47.0	47.2	-1.6	+0.2	-1.4	37.5	37.7	36.0	FALSE	n/a
14	Demorville Place	N	14 Demorville Place x R1	14 Demorville Place x R1, (N)	0	42.1	42.3	41.4	41.6	-0.7	+0.2	-0.5	31.6	31.8	31.0	FALSE	n/a
14	Demorville Place	N	14 Demorville Place x R1	14 Demorville Place x R1, (N)	1	44.5	44.7	44.0	44.2	-0.5	+0.2	-0.3	33.8	34.0	33.3	FALSE	n/a
14	Demorville Place	E	14 Demorville Place x R1	14 Demorville Place x R1, (E)	0	42.1	42.3	41.5	41.7	-0.6	+0.2	-0.4	31.6	31.8	31.1	FALSE	n/a
14	Demorville Place	E	14 Demorville Place x R1	14 Demorville Place x R1, (E)	1	44.4	44.6	43.9	44.1	-0.5	+0.2	-0.3	33.7	33.9	33.2	FALSE	n/a
14	Demorville Place	N	14 Demorville Place x R1	14 Demorville Place x R1, (N)	0	43.5	43.7	43.1	43.3	-0.4	+0.2	-0.2	32.9	33.1	32.5	FALSE	n/a
14	Demorville Place	N	14 Demorville Place x R1	14 Demorville Place x R1, (N)	1	45.3	45.5	44.9	45.1	-0.4	+0.2	-0.2	34.5	34.7	34.1	FALSE	n/a
14	Demorville Place	E	14 Demorville Place x R1	14 Demorville Place x R1, (E)	0	46.3	46.5	46.1	46.3	-0.2	+0.2	0.0	35.4	35.6	35.2	FALSE	n/a
14	Demorville Place	E	14 Demorville Place x R1	14 Demorville Place x R1, (E)	1	48.0	48.2	48.0	48.2	0.0	+0.2	+0.2	36.9	37.1	36.9	FALSE	n/a
14	Demorville Place	S	14 Demorville Place x R1	14 Demorville Place x R1, (S)	0	42.7	42.9	41.9	42.2	-0.8	+0.2	-0.5	32.2	32.3	31.4	FALSE	n/a
14	Demorville Place	S	14 Demorville Place x R1	14 Demorville Place x R1, (S)	1	45.1	45.3	44.5	44.8	-0.6	+0.2	-0.3	34.3	34.5	33.8	FALSE	n/a
14	Demorville Place	W	14 Demorville Place x R1	14 Demorville Place x R1, (W)	0	44.0	44.1	43.3	43.5	-0.7	+0.1	-0.5	33.3	33.4	32.7	FALSE	n/a
14	Demorville Place	W	14 Demorville Place x R1	14 Demorville Place x R1, (W)	1	46.0	46.2	45.5	45.7	-0.5	+0.2	-0.3	35.1	35.3	34.7	FALSE	n/a
14	Demorville Place	S	14 Demorville Place x R1	14 Demorville Place x R1, (S)	0	42.0	42.2	41.4	41.6	-0.6	+0.2	-0.4	31.5	31.7	31.0	FALSE	n/a
14	Demorville Place	S	14 Demorville Place x R1	14 Demorville Place x R1, (S)	1	44.7	44.9	44.4	44.6	-0.3	+0.2	-0.1	34.0	34.1	33.7	FALSE	n/a
14	Demorville Place	W	14 Demorville Place x R1	14 Demorville Place x R1, (W)	0	44.5	44.7	44.0	44.2	-0.5	+0.2	-0.3	33.8	34.0	33.3	FALSE	n/a
14	Demorville Place	W	14 Demorville Place x R1	14 Demorville Place x R1, (W)	1	46.5	46.7	46.2	46.4	-0.3	+0.2	-0.1	35.6	35.8	35.3	FALSE	n/a
15	Demorville Place	W	15 Demorville Place x R1	15 Demorville Place x R1, (W)	0	45.5	45.7	43.8	44.0	-1.7	+0.2	-1.5	34.7	34.9	33.2	FALSE	n/a
15	Demorville Place	W	15 Demorville Place x R1	15 Demorville Place x R1, (W)	1	47.8	48.0	46.1	46.4	-1.7	+0.2	-1.4	36.8	36.9	35.2	FALSE	n/a
15	Demorville Place	N	15 Demorville Place x R1	15 Demorville Place x R1, (N)	0	44.1	44.3	43.2	43.4	-0.9	+0.2	-0.7	33.4	33.6	32.6	FALSE	n/a
15	Demorville Place	N	15 Demorville Place x R1	15 Demorville Place x R1, (N)	1	46.4	46.6	45.4	45.6	-1.0	+0.2	-0.8	35.5	35.7	34.6	FALSE	n/a
15	Demorville Place	E	15 Demorville Place x R1	15 Demorville Place x R1, (E)	0	47.1	47.3	45.8	46.1	-1.3	+0.2	-1.0	36.1	36.3	35.0	FALSE	n/a
15	Demorville Place	E	15 Demorville Place x R1	15 Demorville Place x R1, (E)	1	49.3	49.5	48.1	48.3	-1.2	+0.2	-1.0	38.1	38.3	37.0	FALSE	n/a
15	Demorville Place	S	15 Demorville Place x R1	15 Demorville Place x R1, (S)	0	50.3	50.5	48.1	48.3	-2.2	+0.2	-2.0	39.0	39.2	37.0	FALSE	n/a
15	Demorville Place	S	15 Demorville Place x R1	15 Demorville Place x R1, (S)	1	52.1	52.3	50.2	50.4	-1.9	+0.2	-1.7	40.6	40.8	38.9	FALSE	n/a
16	Demorville Place	E	16 Demorville Place x R1	16 Demorville Place x R1, (E)	0	46.3	46.5	46.4	46.6	+0.1	+0.2	+0.3	35.4	35.6	35.5	FALSE	n/a
16	Demorville Place	E	16 Demorville Place x R1	16 Demorville Place x R1, (E)	1	47.9	48.1	48.1	48.3	+0.2	+0.2	+0.4	36.8	37.0	37.0	FALSE	n/a
16	Demorville Place	S	16 Demorville Place x R1	16 Demorville Place x R1, (S)	0	42.5	42.7	41.8	42.1	-0.7	+0.2	-0.4	32.0	32.2	31.4	FALSE	n/a
16	Demorville Place	S	16 Demorville Place x R1	16 Demorville Place x R1, (S)	1	44.8	45.0	44.5	44.7	-0.3	+0.2	-0.1	34.1	34.2	33.8	FALSE	n/a
16	Demorville Place	W	16 Demorville Place x R1	16 Demorville Place x R1, (W)	0	41.0	41.2	40.4	40.6	-0.6	+0.2	-0.4	30.6	30.8	30.1	FALSE	n/a
16	Demorville Place	W	16 Demorville Place x R1	16 Demorville Place x R1, (W)	1	43.8	44.0	43.3	43.5	-0.5	+0.2	-0.3	33.2	33.3	32.7	FALSE	n/a
16	Demorville Place	S	16 Demorville Place x R1	16 Demorville Place x R1, (S)	0	41.5	41.7	40.9	41.1	-0.6	+0.2	-0.4	31.1	31.3	30.5	FALSE	n/a
16	Demorville Place	S	16 Demorville Place x R1	16 Demorville Place x R1, (S)	1	44.3	44.5	43.9	44.1	-0.4	+0.2	-0.2	33.6	33.8	33.2	FALSE	n/a
16	Demorville Place	W	16 Demorville Place x R1	16 Demorville Place x R1, (W)	0	44.4	44.5	44.1	44.3	-0.3	+0.1	-0.1	33.7	33.8	33.4	FALSE	n/a
16	Demorville Place	W	16 Demorville Place x R1	16 Demorville Place x R1, (W)	1	46.4	46.6	46.2	46.4	-0.2	+0.2	0.0	35.5	35.7	35.3	FALSE	n/a
16	Demorville Place	N	16 Demorville Place x R1	16 Demorville Place x R1, (N)	0	41.6	41.8	41.0	41.2	-0.6	+0.2	-0.4	31.2	31.4	30.6	FALSE	n/a
16	Demorville Place	N	16 Demorville Place x R1	16 Demorville Place x R1, (N)	1	44.0	44.2	43.6	43.8	-0.4	+0.2	-0.2	33.3	33.5	33.0	FALSE	n/a
16	Demorville Place	E	16 Demorville Place x R1	16 Demorville Place x R1, (E)	0	42.7	42.9	42.4	42.5	-0.3	+0.2	-0.2	32.2	32.3	31.9	FALSE	n/a
16	Demorville Place	E	16 Demorville Place x R1	16 Demorville Place x R1, (E)	1	44.6	44.8	44.3	44.4	-0.3	+0.2	-0.2	33.9	34.1	33.6	FALSE	n/a
16	Demorville Place	N	16 Demorville Place x R1	16 Demorville Place x R1, (N)	0	44.3	44.5	44.1	44.2	-0.2	+0.2	-0.1	33.6	33.8	33.4	FALSE	n/a
16	Demorville Place	N	16 Demorville Place x R1	16 Demorville Place x R1, (N)	1	45.7	45.9	45.6	45.7	-0.1	+0.2	0.0	34.9	35.0	34.8	FALSE	n/a
17	Demorville Place	W	17 Demorville Place x R1	17 Demorville Place x R1, (W)	0	44.8	45.0	43.2	43.5	-1.6	+0.2	-1.3	34.1	34.2	32.6	FALSE	n/a
17	Demorville Place	W	17 Demorville Place x R1	17 Demorville Place x R1, (W)	1	47.1	47.3	45.7	45.9	-1.4	+0.2	-1.2	36.1	36.3	34.9	FALSE	n/a
17	Demorville Place	N	17 Demorville Place x R1	17 Demorville Place x R1, (N)	0	43.7	43.9	42.7	42.9	-1.0	+0.2	-0.8	33.1	33.2	32.2	FALSE	n/a
17	Demorville Place	N	17 Demorville Place x R1	17 Demorville Place x R1, (N)	1	46.0	46.2	45.0	45.2	-1.0	+0.2	-0.8	35.1	35.3	34.2	FALSE	n/a
17	Demorville Place	E	17 Demorville Place x R1	17 Demorville Place x R1, (E)	0	45.5	45.7	43.8	44.1	-1.7	+0.2	-1.4	34.7	34.9	33.2	FALSE	n/a
17	Demorville Place	E	17 Demorville Place x R1	17 Demorville Place x R1, (E)	1	47.9	48.1	46.2	46.4	-1.7	+0.2	-1.5	36.8	37.0	35.3	FALSE	n/a
17	Demorville Place	S	17 Demorville Place x R1	17 Demorville Place x R1, (S)	0	49.8	50.0	47.9	48.2	-1.9	+0.2	-1.6	38.6	38.7	36.8	FALSE	n/a
17	Demorville Place	S	17 Demorville Place x R1	17 Demorville Place x R1, (S)	1	51.5	51.7	49.9	50.2	-1.6	+0.2	-1.3	40.1	40.3	38.6	FALSE	n/a
18	Demorville Place	N	18 Demorville Place x R1	18 Demorville Place x R1, (N)	0	41.4	41.6	40.9	41.1	-0.5	+0.2	-0.3	31.0	31.2	30.5	FALSE	n/a
18	Demorville Place	N	18 Demorville Place x R1	18 Demorville Place x R1, (N)	1	43.9	44.0	43.5	43.8	-0.4	+0.1	-0.1	33.2	33.3	32.9	FALSE	n/a
18	Demorville Place	E	18 Demorville Place x R1	18 Demorville Place x R1, (E)	0	44.1	44.3	44.0	44.1	-0.1	+0.2	0.0	33.4	33.6	33.3	FALSE	n/a
18	Demorville Place	E	18 Demorville Place x R1	18 Demorville Place x R1, (E)	1	45.4	45.6	45.3	45.5	-0.1	+0.2	+0.1	34.6	34.8	34.5	FALSE	n/a
18	Demorville Place	N	18 Demorville Place x R1	18 Demorville Place x R1, (N)	0	45.2	45.4	45.2	45.3	0.0	+0.2	+0.1	34.4	34.6	34.4	FALSE	n/a
18	Demorville Place	N	18 Demorville Place x R1	18 Demorville Place x R1, (N)	1	46.5	46.7	46.5	46.6	0.0	+0.2	+0.1	35.6	35.8	35.6	FALSE	n/a
18	Demorville Place	E	18 Demorville Place x R1	18 Demorville Place x R1, (E)	0	46.9	47.1	47.0	47.2	+0.1	+0.2	+0.3	35.9	36.1	36.0	FALSE	n/a
18	Demorville Place	E	18 Demorville Place x R1	18 Demorville Place x R1, (E)	1	48.2	48.4	48.5	48.7	+0.3	+0.2	+0.5	37.1	37.3	37.4	FALSE	n/a
18	Demorville Place	S	18 Demorville Place x R1	18 Demorville Place x R1, (S)	0	42.4	42.6	41.9	42.2	-0.5	+0.2	-0.2	31.9	32.1	31.4	FALSE	n/a
18	Demorville Place	S	18 Demorville Place x R1	18 Demorville Place x R1, (S)	1	44.7	44.9	44.5	44.7	-0.2	+0.2	0.0	34.0	34.1	33.8	FALSE	n/a
18	Demorville Place	S	18 Demorville Place x R1	18 Demorville Place x R1, (S)	0	41.6	41.8	41.0	41.2	-0.6	+0.2	-0.4	31.2	31.4	30.6	FALSE	n/a
18	Demorville Place	S	18 Demorville Place x R1	18 Demorville Place x R1, (S)	1	44.1	44.3	43.6	43.8	-0.5	+0.2	-0.3	33.4	33.6	33.0	FALSE	n/a
18	Demorville Place	W	18 Demorville Place x R1	18 Demorville Place x R1, (W)	0	44.0	44.1	43.6	43.8	-0.4	+0.1	-0.2	33.3	33.4	33.0	FALSE	n/a
18	Demorville Place	W	18 Demorville Place x R1	18 Demorville Place x R1, (W)	1	46.0	46.2	45.7	45.9	-0.3	+0.2	-0.1	35.1	35.3	34.9	FALSE	n/a
18	Demorville Place	S	18 Demorville Place x R1	18 Demorville Place x R1, (S)	0	41.3	41.5	40.9	41.1	-0.4	+0.2	-0.2	30.9	31.1	30.5	FALSE	n/a
18	Demorville Place	S	18 Demorville Place x R1	18 Demorville Place x R1, (S)	1	44.0	44.2	43.8	44.1	-0.2	+0.2	+0.1	33.3	33.5	33.2	FALSE	n/a
18	Demorville Place	W	18 Demorville Place x R1	18 Demorville Place x R1, (W)	0	44.9	45.0	44.7	44.9	-0.2	+0.1	0.0	34.1	34.2	34.0	FALSE	n/a
18	Demorville Place	W	18 Demorville Place x R1	18 Demorville Place x R1, (W)	1	46.9	47.1	46.8	47.0	-0.1	+0.2	+0.1	35.9	36.1	35.9	FALSE	n/a
19	Demorville Place	W	19 Demorville Place x R1	19 Demorville Place x R1, (W)	0	43.8	44.0	42.8	43.0	-1.0	+0.2	-0.8	33.2	33.3	32.3	FALSE	n/a
19	Demorville Place	W	19 Demorville Place x R1	19 Demorville Place x R1, (W)	1	46.1	46.3	45.2	45.5	-0.9	+0.2	-0.6	35.2	35.4	34.4	FALSE	n/a
19	Demorville Place	N	19 Demorville Place x R1	19 Demorville Place x R1, (N)	0	43.8	43.9	42.9	43.0	-0.9	+0.1	-0.8	33.2	33.2	32.3	FALSE	n/a
19	Demorville Place	N	19 Demorville Place x R1	19 Demorville Place x R1, (N)	1	46.0	46.2	45.1	45.3	-0.9	+0.2	-0.7	35.1	35.3	34.3	FALSE	n/a
19	Demorville Place	E	19 Demorville Place x R1	19 Demorville Place x R1, (E)	0	44.9	45.1	43.3	43.6	-1.6	+0.2	-1.3	34.1	34.3	32.7	FALSE	n/a
19	Demorville Place	E	19 Demorville Place x R1	19 Demorville Place x R1, (E)	1	47.1	47.3	45.7	46.0	-1.4	+0.2	-1.1	36.1	36.3	34.9	FALSE	n/a
19	Demorville Place	S	19 Demorville Place x R1	19 Demorville Place x R1, (S)	0	49.9	50.1	47.8	48.1	-2.1	+0.2	-1.8	38.6	38.8	36.8	FALSE	n/a
19	Demorville Place	S	19 Demorville Place x R1	19 Demorville Place x R1, (S)

Building No	Street	Façade	Address	Receptor	Floor	dB LA10,18h				Short-term	Long term		dB Lnight,outside			Long-term (night)	
											DM comparison	DS comparison				DM comparison	DS comparison
						DMby	DMfy	DSby	DSfy	DSby-DMby	DMfy-DMby	DSfy-DMby	DMby	DMfy	DSfy	DMfy-DMby	DSfy-DMby
2	Demorville Place	E	2 Demorville Place x R1	2 Demorville Place x R1, (E)	0	49.7	49.9	49.5	49.6	-0.2	+0.2	-0.1	38.5	38.6	38.3	FALSE	n/a
2	Demorville Place	E	2 Demorville Place x R1	2 Demorville Place x R1, (E)	1	50.6	50.8	50.5	50.6	-0.1	+0.2	0.0	39.3	39.5	39.2	FALSE	n/a
2	Demorville Place	S	2 Demorville Place x R1	2 Demorville Place x R1, (S)	0	42.7	42.9	42.3	42.5	-0.4	+0.2	-0.2	32.2	32.3	31.8	FALSE	n/a
2	Demorville Place	S	2 Demorville Place x R1	2 Demorville Place x R1, (S)	1	44.8	45.0	44.5	44.8	-0.3	+0.2	0.0	34.1	34.2	33.8	FALSE	n/a
2	Demorville Place	W	2 Demorville Place x R1	2 Demorville Place x R1, (W)	0	42.1	42.3	41.6	41.8	-0.5	+0.2	-0.3	31.6	31.8	31.2	FALSE	n/a
2	Demorville Place	W	2 Demorville Place x R1	2 Demorville Place x R1, (W)	1	44.6	44.8	44.3	44.6	-0.3	+0.2	0.0	33.9	34.1	33.6	FALSE	n/a
2	Demorville Place	S	2 Demorville Place x R1	2 Demorville Place x R1, (S)	0	42.5	42.7	41.9	42.1	-0.6	+0.2	-0.4	32.0	32.2	31.4	FALSE	n/a
2	Demorville Place	S	2 Demorville Place x R1	2 Demorville Place x R1, (S)	1	44.9	45.1	44.6	44.8	-0.3	+0.2	-0.1	34.1	34.3	33.9	FALSE	n/a
20	Demorville Place	N	20 Demorville Place x R1	20 Demorville Place x R1, (N)	0	44.1	44.3	44.1	44.2	0.0	+0.2	+0.1	33.4	33.6	33.4	FALSE	n/a
20	Demorville Place	N	20 Demorville Place x R1	20 Demorville Place x R1, (N)	1	45.3	45.5	45.3	45.5	0.0	+0.2	+0.2	34.5	34.7	34.5	FALSE	n/a
20	Demorville Place	E	20 Demorville Place x R1	20 Demorville Place x R1, (E)	0	47.6	47.8	47.7	47.8	+0.1	+0.2	+0.2	36.6	36.8	36.7	FALSE	n/a
20	Demorville Place	E	20 Demorville Place x R1	20 Demorville Place x R1, (E)	1	48.7	48.8	48.9	49.0	+0.2	+0.1	+0.3	37.6	37.7	37.7	FALSE	n/a
20	Demorville Place	N	20 Demorville Place x R1	20 Demorville Place x R1, (N)	0	47.4	47.5	47.5	47.6	+0.1	+0.1	+0.2	36.4	36.5	36.5	FALSE	n/a
20	Demorville Place	N	20 Demorville Place x R1	20 Demorville Place x R1, (N)	1	48.4	48.6	48.5	48.6	+0.1	+0.2	+0.2	37.3	37.5	37.4	FALSE	n/a
20	Demorville Place	E	20 Demorville Place x R1	20 Demorville Place x R1, (E)	0	47.7	47.9	48.0	48.1	+0.3	+0.2	+0.4	36.7	36.8	36.9	FALSE	n/a
20	Demorville Place	E	20 Demorville Place x R1	20 Demorville Place x R1, (E)	1	48.9	49.1	49.2	49.3	+0.3	+0.2	+0.4	37.7	37.9	38.0	FALSE	n/a
20	Demorville Place	S	20 Demorville Place x R1	20 Demorville Place x R1, (S)	0	41.7	41.9	41.3	41.5	-0.4	+0.2	-0.2	31.3	31.4	30.9	FALSE	n/a
20	Demorville Place	S	20 Demorville Place x R1	20 Demorville Place x R1, (S)	1	44.1	44.3	43.9	44.1	-0.2	+0.2	0.0	33.4	33.6	33.2	FALSE	n/a
20	Demorville Place	W	20 Demorville Place x R1	20 Demorville Place x R1, (W)	0	45.0	45.2	44.9	45.1	-0.1	+0.2	+0.1	34.2	34.4	34.1	FALSE	n/a
20	Demorville Place	W	20 Demorville Place x R1	20 Demorville Place x R1, (W)	1	47.1	47.3	47.1	47.2	0.0	+0.2	+0.1	36.1	36.3	36.1	FALSE	n/a
20	Demorville Place	S	20 Demorville Place x R1	20 Demorville Place x R1, (S)	0	45.2	45.4	45.1	45.2	-0.1	+0.2	0.0	34.4	34.6	34.3	FALSE	n/a
20	Demorville Place	S	20 Demorville Place x R1	20 Demorville Place x R1, (S)	1	47.2	47.4	47.2	47.3	0.0	+0.2	+0.1	36.2	36.4	36.2	FALSE	n/a
20	Demorville Place	W	20 Demorville Place x R1	20 Demorville Place x R1, (W)	0	45.9	46.1	45.9	46.0	0.0	+0.2	+0.1	35.0	35.2	35.0	FALSE	n/a
20	Demorville Place	W	20 Demorville Place x R1	20 Demorville Place x R1, (W)	1	47.9	48.1	48.0	48.1	+0.1	+0.2	+0.2	36.8	37.0	36.9	FALSE	n/a
20	Demorville Place	N	20 Demorville Place x R1	20 Demorville Place x R1, (N)	0	45.6	45.8	45.6	45.7	0.0	+0.2	+0.1	34.8	35.0	34.8	FALSE	n/a
20	Demorville Place	N	20 Demorville Place x R1	20 Demorville Place x R1, (N)	1	47.5	47.7	47.5	47.6	0.0	+0.2	+0.1	36.5	36.7	36.5	FALSE	n/a
20	Demorville Place	W	20 Demorville Place x R1	20 Demorville Place x R1, (W)	0	45.7	45.9	45.7	45.8	0.0	+0.2	+0.1	34.9	35.0	34.9	FALSE	n/a
20	Demorville Place	W	20 Demorville Place x R1	20 Demorville Place x R1, (W)	1	47.5	47.7	47.5	47.6	0.0	+0.2	+0.1	36.5	36.7	36.5	FALSE	n/a
21	Demorville Place	S	21 Demorville Place x R1	21 Demorville Place x R1, (S)	0	50.9	51.1	48.0	48.2	-2.9	+0.2	-2.7	39.5	39.7	36.9	FALSE	n/a
21	Demorville Place	S	21 Demorville Place x R1	21 Demorville Place x R1, (S)	1	52.5	52.7	50.0	50.2	-2.5	+0.2	-2.3	41.0	41.2	38.7	FALSE	n/a
21	Demorville Place	S	21 Demorville Place x R1	21 Demorville Place x R1, (S)	0	51.8	52.0	48.1	48.3	-3.7	+0.2	-3.5	40.4	40.5	37.0	FALSE	n/a
21	Demorville Place	S	21 Demorville Place x R1	21 Demorville Place x R1, (S)	1	53.4	53.6	49.9	50.2	-3.5	+0.2	-3.2	41.8	42.0	38.6	FALSE	n/a
21	Demorville Place	W	21 Demorville Place x R1	21 Demorville Place x R1, (W)	0	51.5	51.7	46.1	46.3	-5.4	+0.2	-5.2	40.1	40.3	35.2	FALSE	n/a
21	Demorville Place	W	21 Demorville Place x R1	21 Demorville Place x R1, (W)	1	53.2	53.4	47.7	48.0	-5.5	+0.2	-5.2	41.6	41.8	36.7	FALSE	n/a
21	Demorville Place	N	21 Demorville Place x R1	21 Demorville Place x R1, (N)	0	43.4	43.6	42.6	42.8	-0.8	+0.2	-0.6	32.8	33.0	32.1	FALSE	n/a
21	Demorville Place	N	21 Demorville Place x R1	21 Demorville Place x R1, (N)	1	45.8	45.9	44.9	45.1	-0.9	+0.1	-0.7	35.0	35.0	34.1	FALSE	n/a
21	Demorville Place	E	21 Demorville Place x R1	21 Demorville Place x R1, (E)	0	45.6	45.8	44.0	44.2	-1.6	+0.2	-1.4	34.8	35.0	33.3	FALSE	n/a
21	Demorville Place	E	21 Demorville Place x R1	21 Demorville Place x R1, (E)	1	47.7	47.9	46.3	46.6	-1.4	+0.2	-1.1	36.7	36.8	35.4	FALSE	n/a
23	Demorville Place	SE	23 Demorville Place x R1	23 Demorville Place x R1, (SE)	0	50.9	51.1	46.0	46.2	-4.9	+0.2	-4.7	39.5	39.7	35.1	FALSE	n/a
23	Demorville Place	SE	23 Demorville Place x R1	23 Demorville Place x R1, (SE)	1	52.6	52.8	47.8	48.0	-4.8	+0.2	-4.6	41.1	41.3	36.8	FALSE	n/a
23	Demorville Place	SW	23 Demorville Place x R1	23 Demorville Place x R1, (SW)	0	51.5	51.7	46.7	46.9	-4.8	+0.2	-4.6	40.1	40.3	35.8	FALSE	n/a
23	Demorville Place	SW	23 Demorville Place x R1	23 Demorville Place x R1, (SW)	1	53.2	53.4	48.4	48.6	-4.8	+0.2	-4.6	41.6	41.8	37.3	FALSE	n/a
23	Demorville Place	SE	23 Demorville Place x R1	23 Demorville Place x R1, (SE)	0	51.5	51.7	46.8	47.0	-4.7	+0.2	-4.5	40.1	40.3	35.9	FALSE	n/a
23	Demorville Place	SE	23 Demorville Place x R1	23 Demorville Place x R1, (SE)	1	53.2	53.4	48.3	48.6	-4.9	+0.2	-4.6	41.6	41.8	37.2	FALSE	n/a
23	Demorville Place	SW	23 Demorville Place x R1	23 Demorville Place x R1, (SW)	0	51.2	51.4	46.2	46.4	-5.0	+0.2	-4.8	39.8	40.0	35.3	FALSE	n/a
23	Demorville Place	SW	23 Demorville Place x R1	23 Demorville Place x R1, (SW)	1	52.9	53.1	47.5	47.8	-5.4	+0.2	-5.1	41.3	41.5	36.5	FALSE	n/a
23	Demorville Place	NW	23 Demorville Place x R1	23 Demorville Place x R1, (NW)	0	41.3	41.5	40.5	40.7	-0.8	+0.2	-0.6	30.9	31.1	30.2	FALSE	n/a
23	Demorville Place	NW	23 Demorville Place x R1	23 Demorville Place x R1, (NW)	1	43.8	43.9	43.0	43.2	-0.8	+0.1	-0.6	33.2	33.2	32.4	FALSE	n/a
23	Demorville Place	SW	23 Demorville Place x R1	23 Demorville Place x R1, (SW)	0	41.2	41.4	40.5	40.6	-0.7	+0.2	-0.6	30.8	31.0	30.2	FALSE	n/a
23	Demorville Place	SW	23 Demorville Place x R1	23 Demorville Place x R1, (SW)	1	43.7	43.9	43.0	43.2	-0.7	+0.2	-0.5	33.1	33.2	32.4	FALSE	n/a
23	Demorville Place	NW	23 Demorville Place x R1	23 Demorville Place x R1, (NW)	0	42.3	42.5	41.6	41.8	-0.7	+0.2	-0.5	31.8	32.0	31.2	FALSE	n/a
23	Demorville Place	NW	23 Demorville Place x R1	23 Demorville Place x R1, (NW)	1	44.9	45.0	44.2	44.4	-0.7	+0.1	-0.5	34.1	34.2	33.5	FALSE	n/a
23	Demorville Place	NE	23 Demorville Place x R1	23 Demorville Place x R1, (NE)	0	45.5	45.7	45.3	45.5	-0.2	+0.2	0.0	34.7	34.9	34.5	FALSE	n/a
23	Demorville Place	NE	23 Demorville Place x R1	23 Demorville Place x R1, (NE)	1	47.4	47.5	47.4	47.7	0.0	+0.1	+0.3	36.4	36.5	36.4	FALSE	n/a
23	Demorville Place	NE	23 Demorville Place x R1	23 Demorville Place x R1, (NE)	0	45.0	45.2	44.4	44.7	-0.6	+0.2	-0.3	34.2	34.4	33.7	FALSE	n/a
23	Demorville Place	NE	23 Demorville Place x R1	23 Demorville Place x R1, (NE)	1	46.9	47.1	46.7	47.0	-0.2	+0.2	+0.1	35.9	36.1	35.8	FALSE	n/a
25	Demorville Place	NW	25 Demorville Place x R1	25 Demorville Place x R1, (NW)	0	41.3	41.5	40.8	41.0	-0.5	+0.2	-0.3	30.9	31.1	30.5	FALSE	n/a
25	Demorville Place	NW	25 Demorville Place x R1	25 Demorville Place x R1, (NW)	1	43.9	44.1	43.4	43.6	-0.5	+0.2	-0.3	33.2	33.4	32.8	FALSE	n/a
25	Demorville Place	NE	25 Demorville Place x R1	25 Demorville Place x R1, (NE)	0	44.7	44.9	44.7	44.9	0.0	+0.2	+0.2	34.0	34.1	34.0	FALSE	n/a
25	Demorville Place	NE	25 Demorville Place x R1	25 Demorville Place x R1, (NE)	1	46.5	46.7	46.8	47.0	+0.3	+0.2	+0.5	35.6	35.8	35.9	FALSE	n/a
25	Demorville Place	N	25 Demorville Place x R1	25 Demorville Place x R1, (N)	0	40.8	40.9	39.8	40.0	-1.0	+0.1	-0.8	30.5	30.5	29.6	FALSE	n/a
25	Demorville Place	N	25 Demorville Place x R1	25 Demorville Place x R1, (N)	1	43.6	43.8	42.7	43.0	-0.9	+0.2	-0.6	33.0	33.2	32.2	FALSE	n/a
25	Demorville Place	E	25 Demorville Place x R1	25 Demorville Place x R1, (E)	0	45.4	45.6	45.2	45.4	-0.2	+0.2	0.0	34.6	34.8	34.4	FALSE	n/a
25	Demorville Place	E	25 Demorville Place x R1	25 Demorville Place x R1, (E)	1	47.2	47.4	47.4	47.6	+0.2	+0.2	+0.4	36.2	36.4	36.4	FALSE	n/a
25	Demorville Place	SE	25 Demorville Place x R1	25 Demorville Place x R1, (SE)	0	44.6	44.8	44.2	44.5	-0.4	+0.2	-0.1	33.9	34.1	33.5	FALSE	n/a
25	Demorville Place	SE	25 Demorville Place x R1	25 Demorville Place x R1, (SE)	1	46.7	46.9	46.5	46.8	-0.2	+0.2	+0.1	35.8	35.9	35.6	FALSE	n/a
25	Demorville Place	SE	25 Demorville Place x R1	25 Demorville Place x R1, (SE)	0	44.1	44.3	43.4	43.6	-0.7	+0.2	-0.5	33.4	33.6	32.8	FALSE	n/a
25	Demorville Place	SE	25 Demorville Place x R1	25 Demorville Place x R1, (SE)	1	46.5	46.7	45.9	46.1	-0.6	+0.2	-0.4	35.6	35.8	35.0	FALSE	n/a
25	Demorville Place	W	25 Demorville Place x R1	25 Demorville Place x R1, (W)	0	47.9	48.1	43.6	43.8	-4.3	+0.2	-4.1	36.8	37.0	33.0	FALSE	n/a
25	Demorville Place	W	25 Demorville Place x R1	25 Demorville Place x R1, (W)	1	49.8	50.0	45.5	45.7	-4.3	+0.2	-4.1	38.6	38.7	34.7	FALSE	n/a
25	Demorville Place	S	25 Demorville Place x R1	25 Demorville Place x R1, (S)	0	49.4	49.6	44.7	44.9	-4.7	+0.2	-4.5	38.2	38.4	34.0	FALSE	n/a
25	Demorville Place	S	25 Demorville Place x R1	25 Demorville Place x R1, (S)	1	51.3	51.5	46.4	46.6	-4.9	+0.2	-4.7	39.9	40.1	35.5	FALSE	n/a
25	Demorville Place	SW	25 Demorville Place x R1	25 Demorville Place x R1, (SW)	0	49.3	49.5	45.0	45.2	-4.3	+0.2	-4.1	38.1	38.3	34.2	FALSE	n/a
25	Demorville Place	SW	25 Demorville Place x R1	25 Demorville Place x R1, (SW)	1	51.2	51.4	46.4	46.6	-4.8	+0.2	-4.6	39.8	40.0	35.5	FALSE	n/a
27	Demorville Place	NW	27 Demorville Place x R1	27 Demorville Place x R1, (NW)	0	41.1	41.3	40.7	40.9	-0.4	+0.2	-0.2	30.7	30.9	30.4	FALSE	n/a
27	Demorville Place	NW	27 Demorville Place x R1	27 Demorville Place x R1, (NW)	1	43.7	43.8	43.3	43.5	-0.4	+0.1	-0.2	33.1	33.2	32.7	FALSE	n/a
27	Demorville Place	NE	27 Demorville Place x R1	27 Demorville Place x R1, (NE)	0	44.7	44.9	44.9	45.1	+0.2	+0.2	+0.4	34.0	34.1	34.1	FALSE	n/a
27	Demorville Place	NE	27 Demorville Place x R1	27 Demorville Place x R1, (NE)	1	46.6	46.8	47.0	47.2	+0.4	+0.2	+0.6	35.7	35.9	36.0	FALSE	n/a
27	Demorville Place	NE	27 Demorville Place x R1	27 Demorville Place x R1, (NE)	0	45.1	45.3	45.2	45.4	+0.1	+0.2	+0.3	34.3	34.5	34.4	FALSE	n/a
27	Demorville Place	NE	27 Demorville Place x R1	27 Demorville Place x R1, (NE)	1	47.0	47.2	47.3	47.5	+0.3	+0.2	+0.5	36.0	36.2	36.3	FALSE	n/a
27	Demorville Place	S	27 Demorville Place x R1	27 Demorville Place x R1, (S)	0	43.1	43.3	42.6	42.9	-0.5	+0.2	-0.2	32.5	32.7	32.1	FALSE	n/a
27	Demorville Place	S	27 Demorville Place x R1	27 Demorville Place x R1, (S)	1	45.4	45.6	45.2	45.4	-0.2	+0.2	0.0	34.6	34.8	34.4	FALSE	n/a
27	Demorville Place	SW	27 Demorville Place x R1	27 Demorville Place x R1, (SW)	0	48.1	48.3	44.4	44.6	-3.7	+0.2	-3.5	37.0	37.2	33.7	FALSE	n/a
27	Demorville Place	SW	27 Demorville Place x R1	27 Demorville Place x R1, (SW)	1	50.0	50.2	46.2	46.4	-3.8	+0.2	-3.6	38.7	38.9	35.3	FALSE	n/a
27	Demorville Place	SE	27 Demorville Place x R1	27 Demorville Place x R1, (SE)	0	48.7	48.9	45.0	45.2	-3.7	+0.2	-3.5	37.6	37.7	34.2	FALSE	n/a
27	Demorville Place	SE	27 Demorville Place x R1	27 Demorville Place x R1, (SE)	1	50.7	50.9	46.6	46.8	-4.1	+0.2	-3.9	39.4	39.5	35.7	FALSE	n/a
27	Demorville Place	SW	27 Demorville Place x R1	27 Demorville Place x R1, (SW)	0	48.3	48.5	44.7	44.9	-3.6	+0.2	-3.4	37.2	37.4	34.0	FALSE	n/a
27	Demorville Place	SW	27 Demorville Place x R1	27 Demorville Place x R1, (SW)	1	50.3	50.5	46.0	46.2	-4.3	+0.2	-4.1	39.0	39.2	35.1	FALSE	n/a
29	Demorville Place	N	29 Demorville Place x R1	29 Demorville Place x R1, (N)	0	40.9	41.1	40.7	40.9	-0.2	+0.2	0.0	30.5	30.7	30.4	FALSE	n/a
29	Demorville Place	N	29 Demorville Place x R1	29 Demorville Place x R1, (N)	1	43.3	43.5	43.2	43.4	-0.1	+0.2	+0.1	32.7	32.9	32.6	FALSE	n/a
29	Demorville Place	E	29 Demorville Place x R1	29 Demorville Place x R1, (E)	0	45.4	45.6	45.7	45.9	+0.3	+0.2	+0.5	34.6	34.8	34.9	FALSE	n/a
29	Demorville Place	E	29 Demorville Place x R1	29 Demorville Place x R1, (E)	1	47.1	47.3	47.6	47.7	+0.5	+0.2	+0.6	36.1	36.3	36.6	FALSE	n/a
29	Demorville Place	E	29 Demorville Place x R1	29 Demorville Place x R1, (E)	0	45.4	45.6	45.6	45.8	+0.2	+0.2	+0.4	34.6	34.8	34.8	FALSE	n/a
29	Demorville Place	S	29 Demorville Place x R1	29 Demorville Place x R1, (S)	0	42.6	42.8	42.2	42.4	-0.4	+0.2	-0.2	32.1	32.3	31.7	FALSE	n/a
29	Demorville Place	S	29 Demorville Place x R1	29 Demorville Place x R1, (S)	1	44.9	45.1	44.8	45.0	-0.1	+0.2	+0.1	34.1	34.3	34.1	FALSE	n/a
29	Demorville Place	W	29 Demorville Place x R1	29 Demorville Place x R1, (W)	0	46.5	46.7	43.8	44.0	-2.7	+0.2	-2.5	35.6	35.8	33.2	FALSE	n/a
29	Demorville Place	W	29 Demorville Place x R1	29 Demorville Place x R1, (W)	1	48.5	48.7	45.7	45.9	-2.8	+0.2	-2.6	37.4	37.6	34.9	FALSE	n/a
29	Demorville Place	S	29 Demorville Place x R1	29 Demorville Place x R1, (S)	0	47.7	47.9	44.5	44.8	-3.2	+0.2	-2.9	36.7	36.8	33.8	FALSE	n/a
29	Demorville Place	S	29 Demorville Place x R1	29 Demorville Place x R1, (S)	1	49.7	49.9	46.1	46.3	-3.6	+0.2	-3.4	38.5	38.6	35.2	FALSE	n/a
29	Demorville Place	W	29 Demorville Place x R1	29 Demorville Place x R1, (W)	0	47.3	47.5	44.3	44.5	-3.0	+0.2	-2.8	36.3	36.5	33.6	FALSE	n/a
29	Demorville Place	W	29 Demorville Place x R1	29 Demorville Place x R1, (W)	1	49.4	49.6	45.7	45.9	-3.7	+0.2	-3.5	38.2	38.4	34.9	FALSE	n/a
3	Demorville Place	SW	3 Demorville Place x R1	3 Demorville Place x R1, (SW)	0	47.5	47.7	45.8	46.1	-1.7	+0.2	-1.4	36.5	36.7	35.0	FALSE	n/a
3	Demorville Place	SW	3 Demorville Place x R1	3 Demorville Place x R1, (SW)	1	49.5	49.7	47.9	48.1	-1.6	+0.2	-1.4	38.3	38.5	36.8	FALSE	n/a
3	Demorville Place	NW	3 Demorville Place x R1	3 Demorville Place x R1, (NW)	0	42.4	42.6	41.4	41.7	-1.0	+0.2	-0.7	31.9	32.1	31.0	FALSE	n/a
3	Demorville Place	NW	3 Demorville Place x R1	3 Demorville Place x R1, (NW)	1	45.3	45.5	44.5	44.7	-0.8	+0.2	-0.6	34.5	34.7	33.8	FALSE	n/a
3	Demorville Place	SW	3 Demorville Place x R1	3 Demorville Place x R1, (SW)	0	46.5	46.7	45.1	45.3	-1.4	+0.2	-1.2	35.6	35.8	34.3	FALSE	n/a
3	Demorville Place	SW	3 Demorville Place x R1	3 Demorville Place x R1, (SW)	1	48.4	48.6	46.9	47.1	-1.5	+0.2	-1.3	37.3	37.5	35.9	FALSE	n/a
3	Demorville Place	NW	3 Demorville Place x R1	3 Demorville Place x R1, (NW)	0	44.3	44.5	43.9	44.0	-0.4	+0.2	-0.3	33.6	33.8	33.2	FALSE	n/a
3	Demorville Place	NW	3 Demorville Place x R1	3 Demorville Place x R1, (NW)	1	46.0	46.2	45.6	45.7	-0.4	+0.2	-0.3	35.1	35.3	34.8	FALSE	n/a
3	Demorville Place	NE	3 Demorville Place x R1	3 Demorville Place x R1, (NE)	0	50.0	50.1	49.6	49.7	-0.4	+0.1	-0.3	38.7	38.8	38.4	FALSE	n/a
3	Demorville Place	NE	3 Demorville Place x R1	3 Demorville Place x R1, (NE)	1	50.8	51.0	50.9	51.0	+0.1	+0.2	+0.2	39.5	39.6	39.5	FALSE	n/a
3	Demorville Place	SE	3 Demorville Place x R1	3 Demorville Place x R1, (SE)	0	47.3	47.5	46.6	46.8	-0.7	+0.2	-0.5	36.3	36.5	35.7	FALSE	n/a
3	Demorville Place	SE	3 Demorville Place x R1	3 Demorville Place x R1, (SE)	1	49.0	49.2	48.7	48.9	-0.3	+0.2	-0.1	37.8	38.0	37.6	FALSE	n/a
3	Demorville Place	NE	3 Demorville Place x R1	3 Demorville Place x R1, (NE)	0	45.4	45.5	44.6	44.8	-0.8	+0.1	-0.6	34.6	34.7	33.9	FALSE	n/a
3	Demorville Place	NE	3 Demorville Place x R1	3 Demorville Place x R1, (NE)	1	47.5	47.7	46.9	47.2	-0.6	+0.2	-0.3	36.5	36.7	35.9	FALSE	n/a
3	Demorville Place	SE	3 Demorville Place x R1	3 Demorville Place x R1, (SE)	0	44.0	44.2	43.1	43.3	-0.9	+0.2	-0.7	33.3	33.5	32.5	FALSE	n/a
3	Demorville Place	SE	3 Demorville Place x R1	3 Demorville Place x R1, (SE)	1	46.6	46.8	45.8	46.0	-0.8	+0.2	-0.6	35.7	35.9	35.0	FALSE	n/a
31	Demorville Place	N	31 Demorville Place x R1	31 Demorville Place x R1, (N)	0	47.1	47.3	47.3	47.4	+0.2	+0.2	+0.3	36.1	36.3	36.3	FALSE	n/a
31	Demorville Place	N	31 Demorville Place x R1	31 Demorville Place x R1, (N)	1	48.6	48.8	48.8	48.9	+0.2	+0.2	+0.3	37.5	37.7	37.7	FALSE	n/a
31	Demorville Place	E	31 Demorville Place x R1	31 Demorville Place x R1, (E)	0	47.3	47.5	47.6	47.7	+0.3	+0.2	+0.4	36.3	36.5	36.6	FALSE	n/a
31	Demorville Place	E	31 Demorville Place x R1	31 Demorville Place x R1, (E)	1	48.5	48.7	49.0	49.1	+0.5	+0.2	+0.6	37.4	37.6	37.8	FALSE	n/a
31	Demorville Place	NE	31 Demorville Place x R1	31 Demorville Place x R1, (NE)	0	46.7	46.9	47.0	47.1	+0.3	+0.2	+0.4	35.8	35.9	36.0	FALSE	n/a
31	Demorville Place	NE	31 Demorville Place x R1	31 Demorville Place x R1, (NE)	1	48.3	48.5	48.7	48.9	+0.4	+0.2	+0.6	37.2	37.4	37.6	FALSE	n/a
31	Demorville Place	S	31 Demorville Place x R1	31 Demorville Place x R1, (S)	0	42.3	42.5	42.1	42.3	-0.2	+0.2	0.0	31.8	32.0	31.6	FALSE	n/a
31	Demorville Place	S	31 Demorville Place x R1	31 Demorville Place x R1, (S)	1	44.6	44.8	44.6	44.8	0.0	+0.2	+0.2	33.9	34.1	33.9	FALSE	n/a
31	Demorville Place	W	31 Demorville Place x R1	31 Demorville Place x R1, (W)	0	45.2	45.3	43.3	43.5	-1.9	+0.1	-1.7	34.4	34.5	32.7	FALSE	n/a
31	Demorville Place	W	31 Demorville Place x R1	31 Demorville Place x R1, (W)	1	47.2	47.4	45.2	45.4	-2.0	+0.2	-1.8	36.2	36.4	34.4	FALSE	n/a
31	Demorville Place	S	31 Demorville Place x R1	31 Demorville Place x R1, (S)	0	46.7	46.9	44.1	44.3	-2.6	+0.2	-2.4	35.8	35.9	33.4	FALSE	n/a
31	Demorville Place	S	31 Demorville Place x R1	31 Demorville Place x R1, (S)	1	48.8	49.0	45.7	45.9	-3.1	+0.2	-2.9	37.7	37.8	34.9	FALSE	n/a
31	Demorville Place	W	31 Demorville Place x R1	31 Demorville Place x R1, (W)	0	46.8	47.0	45.2	45.3	-1.6	+0.2	-1.5	35.9	36.0	34.4	FALSE	n/a
31	Demorville Place	W	31 Demorville Place x R1	31 Demorville Place x R1, (W)	1	49.0	49.2	46.7	46.8	-2.3	+0.2	-2.2	37.8	38.0	35.8	FALSE	n/a
4	Demorville Place	W	4 Demorville Place x R1	4 Demorville Place x R1, (W)	0	45.4	45.6	45.5

Building No	Street	Façade	Address	Receptor	Floor	dB LA10,18h				Short-term	Long term		dB Lnight,outside			Long-term (night)	
											DM comparison	DS comparison				DM comparison	DS comparison
						DMby	DMfy	DSby	DSfy	DSby-DMby	DMfy-DMby	DSfy-DMby	DMby	DMfy	DSfy	DMfy-DMby	DSfy-DMby
4	Demorville Place	E	4 Demorville Place x R1	4 Demorville Place x R1, (E)	1	49.5	49.6	49.5	49.7	0.0	+0.1	+0.2	38.3	38.4	38.3	FALSE	n/a
4	Demorville Place	S	4 Demorville Place x R1	4 Demorville Place x R1, (S)	0	40.6	40.8	39.7	39.9	-0.9	+0.2	-0.7	30.3	30.5	29.5	FALSE	n/a
4	Demorville Place	S	4 Demorville Place x R1	4 Demorville Place x R1, (S)	1	43.2	43.4	42.5	42.7	-0.7	+0.2	-0.5	32.6	32.8	32.0	FALSE	n/a
4	Demorville Place	W	4 Demorville Place x R1	4 Demorville Place x R1, (W)	0	43.4	43.6	43.1	43.3	-0.3	+0.2	-0.1	32.8	33.0	32.5	FALSE	n/a
4	Demorville Place	W	4 Demorville Place x R1	4 Demorville Place x R1, (W)	1	45.5	45.7	45.3	45.5	-0.2	+0.2	0.0	34.7	34.9	34.5	FALSE	n/a
4	Demorville Place	S	4 Demorville Place x R1	4 Demorville Place x R1, (S)	0	43.8	44.0	43.6	43.8	-0.2	+0.2	0.0	33.2	33.3	33.0	FALSE	n/a
4	Demorville Place	S	4 Demorville Place x R1	4 Demorville Place x R1, (S)	1	45.8	46.0	45.7	45.9	-0.1	+0.2	+0.1	35.0	35.1	34.9	FALSE	n/a
5	Demorville Place	SW	5 Demorville Place x R1	5 Demorville Place x R1, (SW)	0	48.6	48.8	46.3	46.5	-2.3	+0.2	-2.1	37.5	37.7	35.4	FALSE	n/a
5	Demorville Place	SW	5 Demorville Place x R1	5 Demorville Place x R1, (SW)	1	50.7	50.9	48.5	48.8	-2.2	+0.2	-1.9	39.4	39.5	37.4	FALSE	n/a
5	Demorville Place	NW	5 Demorville Place x R1	5 Demorville Place x R1, (NW)	0	42.9	43.1	41.6	41.9	-1.3	+0.2	-1.0	32.3	32.5	31.2	FALSE	n/a
5	Demorville Place	NW	5 Demorville Place x R1	5 Demorville Place x R1, (NW)	1	45.8	46.0	44.8	45.0	-1.0	+0.2	-0.8	35.0	35.1	34.1	FALSE	n/a
5	Demorville Place	SW	5 Demorville Place x R1	5 Demorville Place x R1, (SW)	0	47.4	47.6	45.4	45.6	-2.0	+0.2	-1.8	36.4	36.6	34.6	FALSE	n/a
5	Demorville Place	SW	5 Demorville Place x R1	5 Demorville Place x R1, (SW)	1	49.4	49.6	47.4	47.6	-2.0	+0.2	-1.8	38.2	38.4	36.4	FALSE	n/a
5	Demorville Place	NW	5 Demorville Place x R1	5 Demorville Place x R1, (NW)	0	42.9	43.1	42.1	42.3	-0.8	+0.2	-0.6	32.3	32.5	31.6	FALSE	n/a
5	Demorville Place	NW	5 Demorville Place x R1	5 Demorville Place x R1, (NW)	1	45.4	45.6	44.5	44.8	-0.9	+0.2	-0.6	34.6	34.8	33.8	FALSE	n/a
5	Demorville Place	NE	5 Demorville Place x R1	5 Demorville Place x R1, (NE)	0	50.2	50.4	49.3	49.5	-0.9	+0.2	-0.7	38.9	39.1	38.1	FALSE	n/a
5	Demorville Place	NE	5 Demorville Place x R1	5 Demorville Place x R1, (NE)	1	51.3	51.5	51.0	51.2	-0.3	+0.2	-0.1	39.9	40.1	39.6	FALSE	n/a
5	Demorville Place	SE	5 Demorville Place x R1	5 Demorville Place x R1, (SE)	0	49.2	49.4	47.9	48.2	-1.3	+0.2	-1.0	38.0	38.2	36.8	FALSE	n/a
5	Demorville Place	SE	5 Demorville Place x R1	5 Demorville Place x R1, (SE)	1	50.7	50.9	50.2	50.5	-0.5	+0.2	-0.2	39.4	39.5	38.9	FALSE	n/a
5	Demorville Place	NE	5 Demorville Place x R1	5 Demorville Place x R1, (NE)	0	47.3	47.4	46.1	46.4	-1.2	+0.1	-0.9	36.3	36.4	35.2	FALSE	n/a
5	Demorville Place	NE	5 Demorville Place x R1	5 Demorville Place x R1, (NE)	1	49.1	49.3	48.5	48.7	-0.6	+0.2	-0.4	37.9	38.1	37.4	FALSE	n/a
5	Demorville Place	SE	5 Demorville Place x R1	5 Demorville Place x R1, (SE)	0	44.8	45.0	43.7	43.9	-1.1	+0.2	-0.9	34.1	34.2	33.1	FALSE	n/a
5	Demorville Place	SE	5 Demorville Place x R1	5 Demorville Place x R1, (SE)	1	47.4	47.6	46.3	46.6	-1.1	+0.2	-0.8	36.4	36.6	35.4	FALSE	n/a
6	Demorville Place	N	6 Demorville Place x R1	6 Demorville Place x R1, (N)	0	40.7	40.9	39.8	40.0	-0.9	+0.2	-0.7	30.4	30.5	29.6	FALSE	n/a
6	Demorville Place	N	6 Demorville Place x R1	6 Demorville Place x R1, (N)	1	43.4	43.6	42.7	42.9	-0.7	+0.2	-0.5	32.8	33.0	32.2	FALSE	n/a
6	Demorville Place	E	6 Demorville Place x R1	6 Demorville Place x R1, (E)	0	49.4	49.6	48.8	48.9	-0.6	+0.2	-0.5	38.2	38.4	37.7	FALSE	n/a
6	Demorville Place	E	6 Demorville Place x R1	6 Demorville Place x R1, (E)	1	50.4	50.6	50.1	50.2	-0.3	+0.2	-0.2	39.1	39.3	38.8	FALSE	n/a
6	Demorville Place	N	6 Demorville Place x R1	6 Demorville Place x R1, (N)	0	49.3	49.5	48.6	48.8	-0.7	+0.2	-0.5	38.1	38.3	37.5	FALSE	n/a
6	Demorville Place	N	6 Demorville Place x R1	6 Demorville Place x R1, (N)	1	50.3	50.5	50.0	50.1	-0.3	+0.2	-0.2	39.0	39.2	38.7	FALSE	n/a
6	Demorville Place	E	6 Demorville Place x R1	6 Demorville Place x R1, (E)	0	49.3	49.5	48.4	48.6	-0.9	+0.2	-0.7	38.1	38.3	37.3	FALSE	n/a
6	Demorville Place	E	6 Demorville Place x R1	6 Demorville Place x R1, (E)	1	50.5	50.7	50.0	50.2	-0.5	+0.2	-0.3	39.2	39.4	38.7	FALSE	n/a
6	Demorville Place	S	6 Demorville Place x R1	6 Demorville Place x R1, (S)	0	42.0	42.2	41.0	41.2	-1.0	+0.2	-0.8	31.5	31.7	30.6	FALSE	n/a
6	Demorville Place	S	6 Demorville Place x R1	6 Demorville Place x R1, (S)	1	44.5	44.7	43.6	43.8	-0.9	+0.2	-0.7	33.8	34.0	33.0	FALSE	n/a
6	Demorville Place	W	6 Demorville Place x R1	6 Demorville Place x R1, (W)	0	42.9	43.1	41.9	42.1	-1.0	+0.2	-0.8	32.3	32.5	31.4	FALSE	n/a
6	Demorville Place	W	6 Demorville Place x R1	6 Demorville Place x R1, (W)	1	45.4	45.6	44.7	44.9	-0.7	+0.2	-0.5	34.6	34.8	34.0	FALSE	n/a
6	Demorville Place	S	6 Demorville Place x R1	6 Demorville Place x R1, (S)	0	43.7	43.9	42.8	43.0	-0.9	+0.2	-0.7	33.1	33.2	32.3	FALSE	n/a
6	Demorville Place	S	6 Demorville Place x R1	6 Demorville Place x R1, (S)	1	45.9	46.1	45.3	45.5	-0.6	+0.2	-0.4	35.0	35.2	34.5	FALSE	n/a
6	Demorville Place	W	6 Demorville Place x R1	6 Demorville Place x R1, (W)	0	44.4	44.6	44.2	44.4	-0.2	+0.2	0.0	33.7	33.9	33.5	FALSE	n/a
6	Demorville Place	W	6 Demorville Place x R1	6 Demorville Place x R1, (W)	1	46.5	46.6	46.4	46.6	-0.1	+0.1	+0.1	35.6	35.7	35.5	FALSE	n/a
7	Demorville Place	NW	7 Demorville Place x R1	7 Demorville Place x R1, (NW)	0	44.3	44.5	42.8	43.1	-1.5	+0.2	-1.2	33.6	33.8	32.3	FALSE	n/a
7	Demorville Place	NW	7 Demorville Place x R1	7 Demorville Place x R1, (NW)	1	47.2	47.4	45.9	46.2	-1.3	+0.2	-1.0	36.2	36.4	35.0	FALSE	n/a
7	Demorville Place	SW	7 Demorville Place x R1	7 Demorville Place x R1, (SW)	0	44.5	44.7	42.9	43.1	-1.6	+0.2	-1.4	33.8	34.0	32.3	FALSE	n/a
7	Demorville Place	SW	7 Demorville Place x R1	7 Demorville Place x R1, (SW)	1	47.3	47.5	46.0	46.2	-1.3	+0.2	-1.1	36.3	36.5	35.1	FALSE	n/a
7	Demorville Place	NW	7 Demorville Place x R1	7 Demorville Place x R1, (NW)	0	43.5	43.7	42.4	42.6	-1.1	+0.2	-0.9	32.9	33.1	31.9	FALSE	n/a
7	Demorville Place	NE	7 Demorville Place x R1	7 Demorville Place x R1, (NE)	0	51.2	51.4	49.9	50.1	-1.3	+0.2	-1.1	39.8	40.0	38.6	FALSE	n/a
7	Demorville Place	NE	7 Demorville Place x R1	7 Demorville Place x R1, (NE)	1	52.5	52.7	51.9	52.1	-0.6	+0.2	-0.4	41.0	41.2	40.4	FALSE	n/a
7	Demorville Place	SE	7 Demorville Place x R1	7 Demorville Place x R1, (SE)	0	42.2	42.4	40.1	40.3	-2.1	+0.2	-1.9	31.7	31.9	29.8	FALSE	n/a
7	Demorville Place	SE	7 Demorville Place x R1	7 Demorville Place x R1, (SE)	1	45.0	45.2	43.0	43.2	-2.0	+0.2	-1.8	34.2	34.4	32.4	FALSE	n/a
7	Demorville Place	NE	7 Demorville Place x R1	7 Demorville Place x R1, (NE)	0	42.6	42.7	40.6	40.8	-2.0	+0.1	-1.8	32.1	32.2	30.3	FALSE	n/a
7	Demorville Place	NE	7 Demorville Place x R1	7 Demorville Place x R1, (NE)	1	45.5	45.7	43.7	43.9	-1.8	+0.2	-1.6	34.7	34.9	33.1	FALSE	n/a
7	Demorville Place	SE	7 Demorville Place x R1	7 Demorville Place x R1, (SE)	0	45.0	45.2	43.3	43.5	-1.7	+0.2	-1.5	34.2	34.4	32.7	FALSE	n/a
7	Demorville Place	SE	7 Demorville Place x R1	7 Demorville Place x R1, (SE)	1	47.8	47.9	46.1	46.4	-1.7	+0.1	-1.4	36.8	36.8	35.2	FALSE	n/a
7	Demorville Place	SW	7 Demorville Place x R1	7 Demorville Place x R1, (SW)	0	50.1	50.3	46.9	47.1	-3.2	+0.2	-3.0	38.8	39.0	35.9	FALSE	n/a
7	Demorville Place	SW	7 Demorville Place x R1	7 Demorville Place x R1, (SW)	1	52.3	52.4	49.2	49.4	-3.1	+0.1	-2.9	40.8	40.9	38.0	FALSE	n/a
8	Demorville Place	N	8 Demorville Place x R1	8 Demorville Place x R1, (N)	0	41.5	41.7	40.5	40.8	-1.0	+0.2	-0.7	31.1	31.3	30.2	FALSE	n/a
8	Demorville Place	N	8 Demorville Place x R1	8 Demorville Place x R1, (N)	1	44.1	44.3	43.3	43.5	-0.8	+0.2	-0.6	33.4	33.6	32.7	FALSE	n/a
8	Demorville Place	E	8 Demorville Place x R1	8 Demorville Place x R1, (E)	0	49.1	49.2	47.8	48.0	-1.3	+0.1	-1.1	37.9	38.0	36.8	FALSE	n/a
8	Demorville Place	E	8 Demorville Place x R1	8 Demorville Place x R1, (E)	1	50.4	50.6	49.7	49.9	-0.7	+0.2	-0.5	39.1	39.3	38.5	FALSE	n/a
8	Demorville Place	E	8 Demorville Place x R1	8 Demorville Place x R1, (E)	0	49.3	49.5	47.8	48.0	-1.5	+0.2	-1.3	38.1	38.3	36.8	FALSE	n/a
8	Demorville Place	E	8 Demorville Place x R1	8 Demorville Place x R1, (E)	1	50.9	51.1	49.9	50.2	-1.0	+0.2	-0.7	39.5	39.7	38.6	FALSE	n/a
8	Demorville Place	S	8 Demorville Place x R1	8 Demorville Place x R1, (S)	0	42.5	42.7	41.3	41.5	-1.2	+0.2	-1.0	32.0	32.2	30.9	FALSE	n/a
8	Demorville Place	S	8 Demorville Place x R1	8 Demorville Place x R1, (S)	1	45.1	45.3	44.0	44.2	-1.1	+0.2	-0.9	34.3	34.5	33.3	FALSE	n/a
8	Demorville Place	W	8 Demorville Place x R1	8 Demorville Place x R1, (W)	0	43.6	43.8	42.4	42.7	-1.2	+0.2	-0.9	33.0	33.2	31.9	FALSE	n/a
8	Demorville Place	W	8 Demorville Place x R1	8 Demorville Place x R1, (W)	1	46.1	46.3	45.2	45.4	-0.9	+0.2	-0.7	35.2	35.4	34.4	FALSE	n/a
8	Demorville Place	S	8 Demorville Place x R1	8 Demorville Place x R1, (S)	0	44.3	44.5	43.3	43.5	-1.0	+0.2	-0.8	33.6	33.8	32.7	FALSE	n/a
8	Demorville Place	S	8 Demorville Place x R1	8 Demorville Place x R1, (S)	1	46.5	46.7	45.7	45.9	-0.8	+0.2	-0.6	35.6	35.8	34.9	FALSE	n/a
8	Demorville Place	W	8 Demorville Place x R1	8 Demorville Place x R1, (W)	0	44.8	45.0	44.3	44.5	-0.5	+0.2	-0.3	34.1	34.2	33.6	FALSE	n/a
8	Demorville Place	W	8 Demorville Place x R1	8 Demorville Place x R1, (W)	1	46.6	46.8	46.3	46.5	-0.3	+0.2	-0.1	35.7	35.9	35.4	FALSE	n/a
9	Demorville Place	NW	9 Demorville Place x R1	9 Demorville Place x R1, (NW)	0	43.9	44.1	42.5	42.7	-1.4	+0.2	-1.2	33.2	33.4	32.0	FALSE	n/a
9	Demorville Place	NW	9 Demorville Place x R1	9 Demorville Place x R1, (NW)	1	46.5	46.7	45.0	45.2	-1.5	+0.2	-1.3	35.6	35.8	34.2	FALSE	n/a
9	Demorville Place	NE	9 Demorville Place x R1	9 Demorville Place x R1, (NE)	0	53.2	53.4	51.1	51.3	-2.1	+0.2	-1.9	41.6	41.8	39.7	FALSE	n/a
9	Demorville Place	NE	9 Demorville Place x R1	9 Demorville Place x R1, (NE)	1	54.9	55.1	53.2	53.4	-1.7	+0.2	-1.5	43.1	43.3	41.6	FALSE	n/a
9	Demorville Place	SE	9 Demorville Place x R1	9 Demorville Place x R1, (SE)	0	55.2	55.4	50.6	50.8	-4.6	+0.2	-4.4	43.4	43.6	39.3	FALSE	n/a
9	Demorville Place	SE	9 Demorville Place x R1	9 Demorville Place x R1, (SE)	1	57.6	57.8	52.8	53.1	-4.8	+0.2	-4.5	45.6	45.8	41.3	FALSE	n/a
9	Demorville Place	SW	9 Demorville Place x R1	9 Demorville Place x R1, (SW)	0	54.0	54.2	50.0	50.2	-4.0	+0.2	-3.8	42.3	42.5	38.7	FALSE	n/a
9	Demorville Place	SW	9 Demorville Place x R1	9 Demorville Place x R1, (SW)	1	56.2	56.4	52.3	52.5	-3.9	+0.2	-3.7	44.3	44.5	40.8	FALSE	n/a
1	Denholm Way	NE	1 Denholm Way x R1	1 Denholm Way x R1, (NE)	0	50.8	51.0	46.4	46.6	-4.4	+0.2	-4.2	39.5	39.6	35.5	FALSE	n/a
1	Denholm Way	NE	1 Denholm Way x R1	1 Denholm Way x R1, (NE)	1	52.3	52.5	48.2	48.4	-4.1	+0.2	-3.9	40.8	41.0	37.1	FALSE	n/a
1	Denholm Way	SE	1 Denholm Way x R1	1 Denholm Way x R1, (SE)	0	52.5	52.7	47.9	48.1	-4.6	+0.2	-4.4	41.0	41.2	36.8	FALSE	n/a
1	Denholm Way	SE	1 Denholm Way x R1	1 Denholm Way x R1, (SE)	1	53.9	54.1	49.8	50.0	-4.1	+0.2	-3.9	42.2	42.4	38.6	FALSE	n/a
1	Denholm Way	SW	1 Denholm Way x R1	1 Denholm Way x R1, (SW)	0	53.5	53.6	53.0	53.1	-0.5	+0.1	-0.4	41.9	42.0	41.4	FALSE	n/a
1	Denholm Way	SW	1 Denholm Way x R1	1 Denholm Way x R1, (SW)	1	54.2	54.3	53.5	53.6	-0.7	+0.1	-0.6	42.5	42.6	41.9	FALSE	n/a
10	Denholm Way	NE	10 Denholm Way x R1	10 Denholm Way x R1, (NE)	0	44.7	44.8	42.7	42.9	-2.0	+0.1	-1.8	34.0	34.1	32.2	FALSE	n/a
10	Denholm Way	NE	10 Denholm Way x R1	10 Denholm Way x R1, (NE)	1	46.3	46.5	44.5	44.7	-1.8	+0.2	-1.6	35.4	35.6	33.8	FALSE	n/a
10	Denholm Way	SE	10 Denholm Way x R1	10 Denholm Way x R1, (SE)	0	50.3	50.5	49.7	49.8	-0.6	+0.2	-0.5	39.0	39.2	38.5	FALSE	n/a
10	Denholm Way	SE	10 Denholm Way x R1	10 Denholm Way x R1, (SE)	1	51.0	51.1	50.2	50.4	-0.8	+0.1	-0.6	39.6	39.7	38.9	FALSE	n/a
10	Denholm Way	SW	10 Denholm Way x R1	10 Denholm Way x R1, (SW)	0	53.5	53.7	53.1	53.3	-0.4	+0.2	-0.2	41.9	42.1	41.5	FALSE	n/a
10	Denholm Way	SW	10 Denholm Way x R1	10 Denholm Way x R1, (SW)	1	53.8	53.9	53.4	53.5	-0.4	+0.1	-0.3	42.2	42.2	41.8	FALSE	n/a
11	Denholm Way	W	11 Denholm Way x R1	11 Denholm Way x R1, (W)	0	63.5	63.6	63.5	63.6	0.0	+0.1	+0.1	50.9	51.0	50.9	FALSE	n/a
11	Denholm Way	W	11 Denholm Way x R1	11 Denholm Way x R1, (W)	1	63.5	63.6	63.5	63.6	0.0	+0.1	+0.1	50.9	51.0	50.9	FALSE	n/a
11	Denholm Way	N	11 Denholm Way x R1	11 Denholm Way x R1, (N)	0	58.0	58.1	57.9	58.0	-0.1	+0.1	0.0	45.9	46.0	45.8	FALSE	n/a
11	Denholm Way	N	11 Denholm Way x R1	11 Denholm Way x R1, (N)	1	57.9	58.0	57.8	57.9	-0.1	+0.1	0.0	45.8	45.9	45.8	FALSE	n/a
11	Denholm Way	E	11 Denholm Way x R1	11 Denholm Way x R1, (E)	0	46.3	46.5	44.5	44.7	-1.8	+0.2	-1.6	35.4	35.6	33.8	FALSE	n/a
11	Denholm Way	E	11 Denholm Way x R1	11 Denholm Way x R1, (E)	1	47.8	48.0	46.1	46.3	-1.7	+0.2	-1.5	36.8	36.9	35.2	FALSE	n/a
12	Denholm Way	SW	12 Denholm Way x R1	12 Denholm Way x R1, (SW)	0	53.1	53.2	52.8	52.9	-0.3	+0.1	-0.2	41.5	41.6	41.3	FALSE	n/a
12	Denholm Way	SW	12 Denholm Way x R1	12 Denholm Way x R1, (SW)	1	53.4	53.5	53.0	53.1	-0.4	+0.1	-0.3	41.8	41.9	41.4	FALSE	n/a
12	Denholm Way	NW	12 Denholm Way x R1	12 Denholm Way x R1, (NW)	0	51.1	51.2	51.0	51.1	-0.1	+0.1	0.0	39.7	39.8	39.6	FALSE	n/a
12	Denholm Way	NW	12 Denholm Way x R1	12 Denholm Way x R1, (NW)	1	51.3	51.4	51.1	51.2	-0.2	+0.1	-0.1	39.9	40.0	39.7	FALSE	n/a
12	Denholm Way	NE	12 Denholm Way x R1	12 Denholm Way x R1, (NE)	0	44.2	44.4	42.2	42.4	-2.0	+0.2	-1.8	33.5	33.7	31.7	FALSE	n/a
12	Denholm Way	NE	12 Denholm Way x R1	12 Denholm Way x R1, (NE)	1	45.8	46.0	44.0	44.2	-1.8	+0.2	-1.6	35.0	35.1	33.3	FALSE	n/a
13	Denholm Way	E	13 Denholm Way x R1	13 Denholm Way x R1, (E)	0	45.6	45.8	43.8	44.0	-1.8	+0.2	-1.6	34.8	35.0	33.2	FALSE	n/a
13	Denholm Way	E	13 Denholm Way x R1	13 Denholm Way x R1, (E)	1	47.2	47.4	45.5	45.7	-1.7	+0.2	-1.5	36.2	36.4	34.7	FALSE	n/a
13	Denholm Way	S	13 Denholm Way x R1	13 Denholm Way x R1, (S)	0	61.1	61.2	61.0	61.1	-0.1	+0.1	0.0	48.7	48.8	48.6	FALSE	n/a
13	Denholm Way	S	13 Denholm Way x R1	13 Denholm Way x R1, (S)	1	61.2	61.3	61.1	61.2	-0.1	+0.1	0.0	48.8	48.9	48.7	FALSE	n/a
13	Denholm Way	W	13 Denholm Way x R1	13 Denholm Way x R1, (W)	0	65.0	65.1	65.0	65.1	0.0	+0.1	+0.1	52.2	52.3	52.2	FALSE	n/a
13	Denholm Way	W	13 Denholm Way x R1	13 Denholm Way x R1, (W)	1	64.9	65.0	64.9	65.0	0.0	+0.1	+0.1	52.1	52.2	52.1	FALSE	n/a
14	Denholm Way	NE	14 Denholm Way x R1	14 Denholm Way x R1, (NE)	0	44.6	44.8	42.3	42.5	-2.3	+0.2	-2.1	33.9	34.1	31.8	FALSE	n/a
14	Denholm Way	NE	14 Denholm Way x R1	14 Denholm Way x R1, (NE)	1	46.1	46.3	44.0	44.2	-2.1	+0.2	-1.9	35.2	35.4	33.3	FALSE	n/a
14	Denholm Way	SE	14 Denholm Way x R1	14 Denholm Way x R1, (SE)	0	48.3	48.4	48.0	48.1	-0.3	+0.1	-0.2	37.2	37.3	36.9	FALSE	n/a
14	Denholm Way	SE	14 Denholm Way x R1	14 Denholm Way x R1, (SE)	1	49.0	49.1	48.6	48.7	-0.4	+0.1	-0.3	37.8	37.9	37.5	FALSE	n/a
14	Denholm Way	SW	14 Denholm Way x R1	14 Denholm Way x R1, (SW)	0	51.9	52.0	51.8	51.9	-0.1	+0.1	0.0	40.4	40.5	40.4	FALSE	n/a
14	Denholm Way	SW	14 Denholm Way x R1	14 Denholm Way x R1, (SW)	1	52.2	52.4	52.1	52.2	-0.1	+0.2	0.0	40.7	40.9	40.6	FALSE	n/a
15	Denholm Way	W	15 Denholm Way x R1	15 Denholm Way x R1, (W)	0	64.9	65.0	64.9	65.0	0.0	+0.1	+0.1	52.1	52.2	52.1	FALSE	n/a
15	Denholm Way	W	15 Denholm Way x R1	15 Denholm Way x R1, (W)	1	64.9	65.0	64.9	65.0	0.0	+0.1	+0.1	52.1	52.2	52.1	FALSE	n/a
15	Denholm Way	N	15 Denholm Way x R1	15 Denholm Way x R1, (N)	0	59.4	59.5	59.4	59.5	0.0	+0.1	+0.1	47.2	47.3	47.2	FALSE	n/a
15	Denholm Way	N	15 Denholm Way x R1	15 Denholm Way x R1, (N)	1	59.5	59.6	59.4	59.5	-0.1	+0.1	0.0	47.3	47.4	47.2	FALSE	n/a
15	Denholm Way	E	15 Denholm Way x R1	15 Denholm Way x R1, (E)	0	45.7	45.9	44.0	44.1	-1.7	+0.2	-1.6	34.9	35.0	33.3	FALSE	n/a
15	Denholm Way	E	15 Denholm Way x R1	15 Denholm Way x R1, (E)	1	47.2	47.4	45.6	45.8	-1.6	+0.2	-1.4	36.2	36.4	34.8	FALSE	n/a
16	Denholm Way	SW	16 Denholm Way x R1	16 Denholm Way x R1, (SW)	0	52.2	52.3	51.9	52.0	-0.3	+0.1	-0.2	40.7	40.8	40.4	FALSE	n/a
16	Denholm Way	SW	16 Denholm Way x R1	16 Denholm Way x R1, (SW)	1	52.4	52.6	52.1	52.2	-0.3	+0.2	-0.2	40.9	41.1	40.6	FALSE	n/a
16	Denholm Way	NW	16 Denholm Way x R1	16 Denholm Way x R1, (NW)	0	51.5	51.6	51.5	51.6	0.0	+0.1	+0.1	40.1	40.2	40.1	FALSE	n/a
16	Denholm Way	NW	16 Denholm Way x R1	16 Denholm Way x R1, (NW)	1	51.8	51.9	51.7	51.8	-0.1	+0.1	0.0	40.4	40.4	40.3	FALSE	n/a
16	Denholm Way	NE	16 Denholm Way x R1	16 Denholm Way x R1, (NE)	0	45.2	45.4	43.6	43.7	-1.6	+0.2	-1.5	34.4	34.6	33.0	FALSE	n/a
16	Denholm Way	NE	16 Denholm Way x R1	16 Denholm Way x R1, (NE)	1	46.4	46.6	44.9	45.0	-1.5	+0.2	-1.4	35.5	35.7	34.1	FALSE	n/a
17	Denholm Way	E	17 Denholm Way x R1	17 Denholm Way x R1, (E)	0	45.6	45.8	44.1	44.2	-1.5	+0.2	-1.4	34.8	35.0	33.4	FALSE	n/a
17	Denholm Way	E	17 Denholm Way x R1	17 Denholm Way x R1, (E)	1	47.1	47.3	45.6	45.8	-1.5	+0.2	-1.3	36.1	36.3	34.8	FALSE	n/a
17	Denholm Way	S	17 Denholm Way x R1	17 Denholm Way x R1, (S)	0	60.7	60.8	60.6	60.7	-0.1	+0.1	0.0	48.4	48.5	48.3	FALSE	n/a
17	Denholm Way	S	17 Denholm Way x R1	17 Denholm Way x R1, (S)	1	60.7	60.8	60.6	60.7	-0.1	+0.1	0.0	48.4	48.5	48.3	FALSE	n/a
17	Denholm Way	W	17 Denholm Way x R1	17 Denholm Way x R1, (W)	0	65.2	65.3	65.2	65.3	0.0	+0.1	+0.1	52.4	52.5	52.4	FALSE	n/a
17	Denholm Way	W	17 Denholm Way x R1	17 Denholm Way x R1, (W)	1	65.3	65.4	65.2	65.3	-0.1	+0.1	0.0	52.5	52.6	52.4	FALSE	n/a
18	Denholm Way	NE	18 Denholm Way x R1	18 Denholm Way x R1, (NE)	0	43.8	44.0	42.2	42.4	-1.6	+0.2	-1.4	33.2	33.3	31.7	FALSE	n/a
18	Denholm Way	NE	18 Denholm Way x R1	18 Denholm Way x R1

Building No	Street	Façade	Address	Receptor	Floor	dB LA10,18h				Short-term	Long term		dB Lnight,outside			Long-term (night)	
											DM comparison	DS comparison				DM comparison	DS comparison
						DMby	DMfy	DSby	DSfy	DSby-DMby	DMfy-DMby	DSfy-DMby	DMby	DMfy	DSfy	DMfy-DMby	DSfy-DMby
19	Denholm Way	E	19 Denholm Way x R1	19 Denholm Way x R1, (E)	0	45.4	45.6	43.9	44.1	-1.5	+0.2	-1.3	34.6	34.8	33.2	FALSE	n/a
19	Denholm Way	E	19 Denholm Way x R1	19 Denholm Way x R1, (E)	1	46.9	47.1	45.6	45.7	-1.3	+0.2	-1.2	35.9	36.1	34.8	FALSE	n/a
2	Denholm Way	SE	2 Denholm Way x R1	2 Denholm Way x R1, (SE)	0	54.8	55.0	49.1	49.3	-5.7	+0.2	-5.5	43.1	43.2	37.9	FALSE	n/a
2	Denholm Way	SE	2 Denholm Way x R1	2 Denholm Way x R1, (SE)	1	56.2	56.4	50.9	51.1	-5.3	+0.2	-5.1	44.3	44.5	39.5	FALSE	n/a
2	Denholm Way	SE	2 Denholm Way x R1	2 Denholm Way x R1, (SE)	0	54.9	55.1	50.7	50.8	-4.2	+0.2	-4.1	43.1	43.3	39.4	FALSE	n/a
2	Denholm Way	SE	2 Denholm Way x R1	2 Denholm Way x R1, (SE)	1	56.4	56.6	52.0	52.2	-4.4	+0.2	-4.2	44.5	44.7	40.5	FALSE	n/a
2	Denholm Way	SW	2 Denholm Way x R1	2 Denholm Way x R1, (SW)	0	53.5	53.7	50.4	50.5	-3.1	+0.2	-3.0	41.9	42.1	39.1	FALSE	n/a
2	Denholm Way	SW	2 Denholm Way x R1	2 Denholm Way x R1, (SW)	1	55.0	55.2	51.6	51.8	-3.4	+0.2	-3.2	43.2	43.4	40.2	FALSE	n/a
2	Denholm Way	SE	2 Denholm Way x R1	2 Denholm Way x R1, (SE)	0	53.5	53.6	50.3	50.4	-3.2	+0.1	-3.1	41.9	42.0	39.0	FALSE	n/a
2	Denholm Way	SE	2 Denholm Way x R1	2 Denholm Way x R1, (SE)	1	54.8	55.0	51.5	51.7	-3.3	+0.2	-3.1	43.1	43.2	40.1	FALSE	n/a
2	Denholm Way	SW	2 Denholm Way x R1	2 Denholm Way x R1, (SW)	0	53.8	54.0	50.6	50.7	-3.2	+0.2	-3.1	42.2	42.3	39.3	FALSE	n/a
2	Denholm Way	SW	2 Denholm Way x R1	2 Denholm Way x R1, (SW)	1	55.2	55.4	51.8	52.0	-3.4	+0.2	-3.2	43.4	43.6	40.4	FALSE	n/a
2	Denholm Way	NW	2 Denholm Way x R1	2 Denholm Way x R1, (NW)	0	47.1	47.2	46.5	46.6	-0.6	+0.1	-0.5	36.1	36.2	35.6	FALSE	n/a
2	Denholm Way	NW	2 Denholm Way x R1	2 Denholm Way x R1, (NW)	1	48.5	48.6	47.7	47.8	-0.8	+0.1	-0.7	37.4	37.5	36.7	FALSE	n/a
2	Denholm Way	NW	2 Denholm Way x R1	2 Denholm Way x R1, (NW)	0	45.7	45.8	44.8	45.0	-0.9	+0.1	-0.7	34.9	35.0	34.1	FALSE	n/a
2	Denholm Way	NW	2 Denholm Way x R1	2 Denholm Way x R1, (NW)	1	47.6	47.8	46.5	46.7	-1.1	+0.2	-0.9	36.6	36.8	35.6	FALSE	n/a
2	Denholm Way	NE	2 Denholm Way x R1	2 Denholm Way x R1, (NE)	0	53.8	54.0	47.0	47.2	-6.8	+0.2	-6.6	42.2	42.3	36.0	FALSE	n/a
2	Denholm Way	NE	2 Denholm Way x R1	2 Denholm Way x R1, (NE)	1	55.1	55.3	48.8	49.0	-6.3	+0.2	-6.1	43.3	43.5	37.7	FALSE	n/a
20	Denholm Way	SW	20 Denholm Way x R1	20 Denholm Way x R1, (SW)	0	52.0	52.1	51.8	51.9	-0.2	+0.1	-0.1	40.5	40.6	40.4	FALSE	n/a
20	Denholm Way	SW	20 Denholm Way x R1	20 Denholm Way x R1, (SW)	1	52.4	52.5	52.1	52.2	-0.3	+0.1	-0.2	40.9	41.0	40.6	FALSE	n/a
20	Denholm Way	NW	20 Denholm Way x R1	20 Denholm Way x R1, (NW)	0	50.7	50.8	50.7	50.8	0.0	+0.1	+0.1	39.4	39.5	39.4	FALSE	n/a
20	Denholm Way	NW	20 Denholm Way x R1	20 Denholm Way x R1, (NW)	1	50.9	51.0	50.8	50.9	-0.1	+0.1	0.0	39.5	39.6	39.5	FALSE	n/a
20	Denholm Way	NE	20 Denholm Way x R1	20 Denholm Way x R1, (NE)	0	44.4	44.6	43.3	43.5	-1.1	+0.2	-0.9	33.7	33.9	32.7	FALSE	n/a
20	Denholm Way	NE	20 Denholm Way x R1	20 Denholm Way x R1, (NE)	1	45.7	45.8	44.6	44.7	-1.1	+0.1	-1.0	34.9	35.0	33.9	FALSE	n/a
21	Denholm Way	E	21 Denholm Way x R1	21 Denholm Way x R1, (E)	0	45.2	45.4	43.8	43.9	-1.4	+0.2	-1.3	34.4	34.6	33.2	FALSE	n/a
21	Denholm Way	E	21 Denholm Way x R1	21 Denholm Way x R1, (E)	1	46.7	46.9	45.4	45.6	-1.3	+0.2	-1.1	35.8	35.9	34.6	FALSE	n/a
21	Denholm Way	S	21 Denholm Way x R1	21 Denholm Way x R1, (S)	0	61.1	61.2	61.0	61.1	-0.1	+0.1	0.0	48.7	48.8	48.6	FALSE	n/a
21	Denholm Way	S	21 Denholm Way x R1	21 Denholm Way x R1, (S)	1	61.1	61.2	61.0	61.1	-0.1	+0.1	0.0	48.7	48.8	48.6	FALSE	n/a
21	Denholm Way	W	21 Denholm Way x R1	21 Denholm Way x R1, (W)	0	65.6	65.7	65.5	65.6	-0.1	+0.1	0.0	52.8	52.9	52.7	FALSE	n/a
21	Denholm Way	W	21 Denholm Way x R1	21 Denholm Way x R1, (W)	1	65.5	65.6	65.4	65.5	-0.1	+0.1	0.0	52.7	52.8	52.6	FALSE	n/a
22	Denholm Way	E	22 Denholm Way x R1	22 Denholm Way x R1, (E)	0	44.2	44.4	42.8	43.0	-1.4	+0.2	-1.2	33.5	33.7	32.3	FALSE	n/a
22	Denholm Way	E	22 Denholm Way x R1	22 Denholm Way x R1, (E)	1	45.6	45.8	44.3	44.5	-1.3	+0.2	-1.1	34.8	35.0	33.6	FALSE	n/a
22	Denholm Way	S	22 Denholm Way x R1	22 Denholm Way x R1, (S)	0	48.2	48.3	47.7	47.8	-0.5	+0.1	-0.4	37.1	37.2	36.7	FALSE	n/a
22	Denholm Way	S	22 Denholm Way x R1	22 Denholm Way x R1, (S)	1	48.9	49.1	48.3	48.5	-0.6	+0.2	-0.4	37.7	37.9	37.2	FALSE	n/a
22	Denholm Way	W	22 Denholm Way x R1	22 Denholm Way x R1, (W)	0	50.0	50.1	49.9	50.0	-0.1	+0.1	0.0	38.7	38.8	38.6	FALSE	n/a
22	Denholm Way	W	22 Denholm Way x R1	22 Denholm Way x R1, (W)	1	50.4	50.5	50.3	50.4	-0.1	+0.1	0.0	39.1	39.2	39.0	FALSE	n/a
23	Denholm Way	W	23 Denholm Way x R1	23 Denholm Way x R1, (W)	0	65.4	65.5	65.3	65.4	-0.1	+0.1	0.0	52.6	52.7	52.5	FALSE	n/a
23	Denholm Way	W	23 Denholm Way x R1	23 Denholm Way x R1, (W)	1	65.4	65.5	65.2	65.3	-0.2	+0.1	-0.1	52.6	52.7	52.4	FALSE	n/a
23	Denholm Way	E	23 Denholm Way x R1	23 Denholm Way x R1, (E)	0	45.1	45.3	43.8	44.0	-1.3	+0.2	-1.1	34.3	34.5	33.2	FALSE	n/a
23	Denholm Way	E	23 Denholm Way x R1	23 Denholm Way x R1, (E)	1	46.6	46.8	45.4	45.6	-1.2	+0.2	-1.0	35.7	35.9	34.6	FALSE	n/a
24	Denholm Way	W	24 Denholm Way x R1	24 Denholm Way x R1, (W)	0	50.4	50.5	50.4	50.5	0.0	+0.1	+0.1	39.1	39.2	39.1	FALSE	n/a
24	Denholm Way	W	24 Denholm Way x R1	24 Denholm Way x R1, (W)	1	50.7	50.8	50.6	50.7	-0.1	+0.1	0.0	39.4	39.5	39.3	FALSE	n/a
24	Denholm Way	N	24 Denholm Way x R1	24 Denholm Way x R1, (N)	0	49.5	49.6	49.4	49.5	-0.1	+0.1	0.0	38.3	38.4	38.2	FALSE	n/a
24	Denholm Way	N	24 Denholm Way x R1	24 Denholm Way x R1, (N)	1	49.8	49.9	49.7	49.8	-0.1	+0.1	0.0	38.6	38.6	38.5	FALSE	n/a
24	Denholm Way	E	24 Denholm Way x R1	24 Denholm Way x R1, (E)	0	44.1	44.3	42.8	43.0	-1.3	+0.2	-1.1	33.4	33.6	32.3	FALSE	n/a
24	Denholm Way	E	24 Denholm Way x R1	24 Denholm Way x R1, (E)	1	45.5	45.7	44.3	44.4	-1.2	+0.2	-1.1	34.7	34.9	33.6	FALSE	n/a
25	Denholm Way	W	25 Denholm Way x R1	25 Denholm Way x R1, (W)	0	65.4	65.5	65.3	65.4	-0.1	+0.1	0.0	52.6	52.7	52.5	FALSE	n/a
25	Denholm Way	W	25 Denholm Way x R1	25 Denholm Way x R1, (W)	1	65.3	65.4	65.2	65.3	-0.1	+0.1	0.0	52.5	52.6	52.4	FALSE	n/a
25	Denholm Way	E	25 Denholm Way x R1	25 Denholm Way x R1, (E)	0	44.9	45.1	43.7	43.8	-1.2	+0.2	-1.1	34.1	34.3	33.1	FALSE	n/a
25	Denholm Way	E	25 Denholm Way x R1	25 Denholm Way x R1, (E)	1	46.4	46.6	45.3	45.5	-1.1	+0.2	-0.9	35.5	35.7	34.5	FALSE	n/a
26	Denholm Way	E	26 Denholm Way x R1	26 Denholm Way x R1, (E)	0	44.3	44.4	43.0	43.2	-1.3	+0.1	-1.1	33.6	33.7	32.4	FALSE	n/a
26	Denholm Way	E	26 Denholm Way x R1	26 Denholm Way x R1, (E)	1	45.6	45.8	44.4	44.6	-1.2	+0.2	-1.0	34.8	35.0	33.7	FALSE	n/a
26	Denholm Way	S	26 Denholm Way x R1	26 Denholm Way x R1, (S)	0	49.1	49.2	48.9	49.0	-0.2	+0.1	-0.1	37.9	38.0	37.7	FALSE	n/a
26	Denholm Way	S	26 Denholm Way x R1	26 Denholm Way x R1, (S)	1	49.5	49.6	49.2	49.3	-0.3	+0.1	-0.2	38.3	38.4	38.0	FALSE	n/a
26	Denholm Way	W	26 Denholm Way x R1	26 Denholm Way x R1, (W)	0	50.8	50.9	50.7	50.8	-0.1	+0.1	0.0	39.5	39.5	39.4	FALSE	n/a
26	Denholm Way	W	26 Denholm Way x R1	26 Denholm Way x R1, (W)	1	51.0	51.1	50.9	51.0	-0.1	+0.1	0.0	39.6	39.7	39.5	FALSE	n/a
27	Denholm Way	N	27 Denholm Way x R1	27 Denholm Way x R1, (N)	0	59.9	60.0	59.9	60.0	0.0	+0.1	+0.1	47.6	47.7	47.6	FALSE	n/a
27	Denholm Way	N	27 Denholm Way x R1	27 Denholm Way x R1, (N)	1	59.9	60.0	59.9	60.0	0.0	+0.1	+0.1	47.6	47.7	47.6	FALSE	n/a
27	Denholm Way	E	27 Denholm Way x R1	27 Denholm Way x R1, (E)	0	44.9	45.1	43.5	43.7	-1.4	+0.2	-1.2	34.1	34.3	32.9	FALSE	n/a
27	Denholm Way	E	27 Denholm Way x R1	27 Denholm Way x R1, (E)	1	46.4	46.6	45.1	45.3	-1.3	+0.2	-1.1	35.5	35.7	34.3	FALSE	n/a
27	Denholm Way	W	27 Denholm Way x R1	27 Denholm Way x R1, (W)	0	65.4	65.5	65.2	65.3	-0.2	+0.1	-0.1	52.6	52.7	52.4	FALSE	n/a
27	Denholm Way	W	27 Denholm Way x R1	27 Denholm Way x R1, (W)	1	65.3	65.4	65.2	65.3	-0.1	+0.1	0.0	52.5	52.6	52.4	FALSE	n/a
28	Denholm Way	W	28 Denholm Way x R1	28 Denholm Way x R1, (W)	0	50.9	51.0	50.8	50.9	-0.1	+0.1	0.0	39.5	39.6	39.5	FALSE	n/a
28	Denholm Way	W	28 Denholm Way x R1	28 Denholm Way x R1, (W)	1	51.1	51.2	51.0	51.1	-0.1	+0.1	0.0	39.7	39.8	39.6	FALSE	n/a
28	Denholm Way	N	28 Denholm Way x R1	28 Denholm Way x R1, (N)	0	49.3	49.4	49.2	49.3	-0.1	+0.1	0.0	38.1	38.2	38.0	FALSE	n/a
28	Denholm Way	N	28 Denholm Way x R1	28 Denholm Way x R1, (N)	1	49.5	49.7	49.4	49.5	-0.1	+0.2	0.0	38.3	38.5	38.2	FALSE	n/a
28	Denholm Way	E	28 Denholm Way x R1	28 Denholm Way x R1, (E)	0	44.3	44.5	43.0	43.2	-1.3	+0.2	-1.1	33.6	33.8	32.4	FALSE	n/a
28	Denholm Way	E	28 Denholm Way x R1	28 Denholm Way x R1, (E)	1	45.6	45.8	44.3	44.5	-1.3	+0.2	-1.1	34.8	35.0	33.6	FALSE	n/a
29	Denholm Way	E	29 Denholm Way x R1	29 Denholm Way x R1, (E)	0	44.1	44.3	43.3	43.5	-0.8	+0.2	-0.6	33.4	33.6	32.7	FALSE	n/a
29	Denholm Way	E	29 Denholm Way x R1	29 Denholm Way x R1, (E)	1	45.8	45.9	45.0	45.2	-0.8	+0.1	-0.6	35.0	35.0	34.2	FALSE	n/a
29	Denholm Way	S	29 Denholm Way x R1	29 Denholm Way x R1, (S)	0	59.7	59.8	59.6	59.7	-0.1	+0.1	0.0	47.5	47.6	47.4	FALSE	n/a
29	Denholm Way	S	29 Denholm Way x R1	29 Denholm Way x R1, (S)	1	59.7	59.8	59.6	59.7	-0.1	+0.1	0.0	47.5	47.6	47.4	FALSE	n/a
29	Denholm Way	W	29 Denholm Way x R1	29 Denholm Way x R1, (W)	0	65.3	65.4	65.2	65.3	-0.1	+0.1	0.0	52.5	52.6	52.4	FALSE	n/a
29	Denholm Way	W	29 Denholm Way x R1	29 Denholm Way x R1, (W)	1	65.2	65.3	65.1	65.2	-0.1	+0.1	0.0	52.4	52.5	52.3	FALSE	n/a
3	Denholm Way	SW	3 Denholm Way x R1	3 Denholm Way x R1, (SW)	0	53.1	53.2	52.6	52.7	-0.5	+0.1	-0.4	41.5	41.6	41.1	FALSE	n/a
3	Denholm Way	SW	3 Denholm Way x R1	3 Denholm Way x R1, (SW)	1	53.7	53.9	53.1	53.2	-0.6	+0.2	-0.5	42.1	42.2	41.5	FALSE	n/a
3	Denholm Way	NW	3 Denholm Way x R1	3 Denholm Way x R1, (NW)	0	52.4	52.5	52.3	52.4	-0.1	+0.1	0.0	40.9	41.0	40.8	FALSE	n/a
3	Denholm Way	NW	3 Denholm Way x R1	3 Denholm Way x R1, (NW)	1	52.8	52.9	52.6	52.7	-0.2	+0.1	-0.1	41.3	41.3	41.1	FALSE	n/a
3	Denholm Way	NE	3 Denholm Way x R1	3 Denholm Way x R1, (NE)	0	50.3	50.5	45.7	45.9	-4.6	+0.2	-4.4	39.0	39.2	34.9	FALSE	n/a
3	Denholm Way	NE	3 Denholm Way x R1	3 Denholm Way x R1, (NE)	1	51.7	51.9	47.5	47.7	-4.2	+0.2	-4.0	40.3	40.4	36.5	FALSE	n/a
30	Denholm Way	E	30 Denholm Way x R1	30 Denholm Way x R1, (E)	0	44.0	44.1	42.7	42.9	-1.3	+0.1	-1.1	33.3	33.4	32.2	FALSE	n/a
30	Denholm Way	E	30 Denholm Way x R1	30 Denholm Way x R1, (E)	1	45.2	45.4	44.0	44.2	-1.2	+0.2	-1.0	34.4	34.6	33.3	FALSE	n/a
30	Denholm Way	S	30 Denholm Way x R1	30 Denholm Way x R1, (S)	0	49.1	49.2	48.7	48.9	-0.4	+0.1	-0.2	37.9	38.0	37.6	FALSE	n/a
30	Denholm Way	S	30 Denholm Way x R1	30 Denholm Way x R1, (S)	1	49.5	49.6	49.1	49.2	-0.4	+0.1	-0.3	38.3	38.4	37.9	FALSE	n/a
30	Denholm Way	W	30 Denholm Way x R1	30 Denholm Way x R1, (W)	0	50.9	51.0	50.8	50.9	-0.1	+0.1	0.0	39.5	39.6	39.5	FALSE	n/a
30	Denholm Way	W	30 Denholm Way x R1	30 Denholm Way x R1, (W)	1	51.2	51.3	51.1	51.2	-0.1	+0.1	0.0	39.8	39.9	39.7	FALSE	n/a
31	Denholm Way	W	31 Denholm Way x R1	31 Denholm Way x R1, (W)	0	65.0	65.1	64.9	65.0	-0.1	+0.1	0.0	52.2	52.3	52.1	FALSE	n/a
31	Denholm Way	W	31 Denholm Way x R1	31 Denholm Way x R1, (W)	1	65.0	65.1	64.9	65.0	-0.1	+0.1	0.0	52.2	52.3	52.1	FALSE	n/a
31	Denholm Way	N	31 Denholm Way x R1	31 Denholm Way x R1, (N)	0	59.3	59.4	59.3	59.4	0.0	+0.1	+0.1	47.1	47.2	47.1	FALSE	n/a
31	Denholm Way	N	31 Denholm Way x R1	31 Denholm Way x R1, (N)	1	59.2	59.4	59.2	59.3	0.0	+0.2	+0.1	47.0	47.2	47.0	FALSE	n/a
31	Denholm Way	E	31 Denholm Way x R1	31 Denholm Way x R1, (E)	0	43.8	44.0	43.0	43.2	-0.8	+0.2	-0.6	33.2	33.3	32.4	FALSE	n/a
31	Denholm Way	E	31 Denholm Way x R1	31 Denholm Way x R1, (E)	1	45.5	45.6	44.6	44.8	-0.9	+0.1	-0.7	34.7	34.8	33.9	FALSE	n/a
32	Denholm Way	W	32 Denholm Way x R1	32 Denholm Way x R1, (W)	0	51.1	51.2	51.0	51.1	-0.1	+0.1	0.0	39.7	39.8	39.6	FALSE	n/a
32	Denholm Way	W	32 Denholm Way x R1	32 Denholm Way x R1, (W)	1	51.3	51.4	51.2	51.3	-0.1	+0.1	0.0	39.9	40.0	39.8	FALSE	n/a
32	Denholm Way	N	32 Denholm Way x R1	32 Denholm Way x R1, (N)	0	50.3	50.4	50.3	50.4	0.0	+0.1	+0.1	39.0	39.1	39.0	FALSE	n/a
32	Denholm Way	N	32 Denholm Way x R1	32 Denholm Way x R1, (N)	1	50.5	50.6	50.5	50.6	0.0	+0.1	+0.1	39.2	39.3	39.2	FALSE	n/a
32	Denholm Way	E	32 Denholm Way x R1	32 Denholm Way x R1, (E)	0	43.8	44.0	42.5	42.7	-1.3	+0.2	-1.1	33.2	33.3	32.0	FALSE	n/a
32	Denholm Way	E	32 Denholm Way x R1	32 Denholm Way x R1, (E)	1	45.0	45.2	43.8	44.0	-1.2	+0.2	-1.0	34.2	34.4	33.2	FALSE	n/a
33	Denholm Way	E	33 Denholm Way x R1	33 Denholm Way x R1, (E)	0	43.7	43.9	43.0	43.2	-0.7	+0.2	-0.5	33.1	33.2	32.4	FALSE	n/a
33	Denholm Way	E	33 Denholm Way x R1	33 Denholm Way x R1, (E)	1	45.3	45.5	44.6	44.8	-0.7	+0.2	-0.5	34.5	34.7	33.9	FALSE	n/a
33	Denholm Way	S	33 Denholm Way x R1	33 Denholm Way x R1, (S)	0	60.5	60.6	60.5	60.6	0.0	+0.1	+0.1	48.2	48.3	48.2	FALSE	n/a
33	Denholm Way	S	33 Denholm Way x R1	33 Denholm Way x R1, (S)	1	60.5	60.6	60.4	60.5	-0.1	+0.1	0.0	48.2	48.3	48.1	FALSE	n/a
33	Denholm Way	W	33 Denholm Way x R1	33 Denholm Way x R1, (W)	0	65.2	65.3	65.1	65.2	-0.1	+0.1	0.0	52.4	52.5	52.3	FALSE	n/a
33	Denholm Way	W	33 Denholm Way x R1	33 Denholm Way x R1, (W)	1	65.1	65.2	65.0	65.1	-0.1	+0.1	0.0	52.3	52.4	52.2	FALSE	n/a
35	Denholm Way	W	35 Denholm Way x R1	35 Denholm Way x R1, (W)	0	65.1	65.2	65.0	65.1	-0.1	+0.1	0.0	52.3	52.4	52.2	FALSE	n/a
35	Denholm Way	W	35 Denholm Way x R1	35 Denholm Way x R1, (W)	1	65.1	65.2	65.0	65.1	-0.1	+0.1	0.0	52.3	52.4	52.2	FALSE	n/a
35	Denholm Way	N	35 Denholm Way x R1	35 Denholm Way x R1, (N)	0	58.8	58.9	58.8	58.9	0.0	+0.1	+0.1	46.7	46.7	46.7	FALSE	n/a
35	Denholm Way	N	35 Denholm Way x R1	35 Denholm Way x R1, (N)	1	58.8	58.9	58.7	58.8	-0.1	+0.1	0.0	46.7	46.7	46.6	FALSE	n/a
35	Denholm Way	E	35 Denholm Way x R1	35 Denholm Way x R1, (E)	0	43.7	43.9	43.0	43.1	-0.7	+0.2	-0.6	33.1	33.2	32.4	FALSE	n/a
35	Denholm Way	E	35 Denholm Way x R1	35 Denholm Way x R1, (E)	1	45.3	45.4	44.5	44.7	-0.8	+0.1	-0.6	34.5	34.6	33.8	FALSE	n/a
37	Denholm Way	E	37 Denholm Way x R1	37 Denholm Way x R1, (E)	0	43.4	43.5	42.6	42.8	-0.8	+0.1	-0.6	32.8	32.9	32.1	FALSE	n/a
37	Denholm Way	E	37 Denholm Way x R1	37 Denholm Way x R1, (E)	1	45.0	45.2	44.3	44.4	-0.7	+0.2	-0.6	34.2	34.4	33.6	FALSE	n/a
37	Denholm Way	S	37 Denholm Way x R1	37 Denholm Way x R1, (S)	0	61.1	61.2	61.1	61.2	0.0	+0.1	+0.1	48.7	48.8	48.7	FALSE	n/a
37	Denholm Way	S	37 Denholm Way x R1	37 Denholm Way x R1, (S)	1	61.1	61.2	61.1	61.2	0.0	+0.1	+0.1	48.7	48.8	48.7	FALSE	n/a
37	Denholm Way	W	37 Denholm Way x R1	37 Denholm Way x R1, (W)	0	65.5	65.6	65.4	65.5	-0.1	+0.1	0.0	52.7	52.8	52.6	FALSE	n/a
37	Denholm Way	W	37 Denholm Way x R1	37 Denholm Way x R1, (W)	1	65.4	65.5	65.3	65.4	-0.1	+0.1	0.0	52.6	52.7	52.5	FALSE	n/a
39	Denholm Way	W	39 Denholm Way x R1	39 Denholm Way x R1, (W)	0	65.4	65.5	65.3	65.4	-0.1	+0.1	0.0	52.6	52.7	52.5	FALSE	n/a
39	Denholm Way	W	39 Denholm Way x R1	39 Denholm Way x R1, (W)	1	65.3	65.4	65.2	65.3	-0.1	+0.1	0.0	52.5	52.6	52.4	FALSE	n/a
39	Denholm Way	N	39 Denholm Way x R1	39 Denholm Way x R1, (N)	0	59.7	59.8	59.7	59.8	0.0	+0.1	+0.1	47.5	47.6	47.5	FALSE	n/a
39	Denholm Way	N	39 Denholm Way x R1	39 Denholm Way x R1, (N)	1	59.7	59.8	59.7	59.8	0.0	+0.1	+0.1	47.5	47.6	47.5	FALSE	n/a
39	Denholm Way	E	39 Denholm Way x R1	39 Denholm Way x R1, (E)	0	43.5	43.6	42.8	43.0	-0.7	+0.1	-0.5	32.9	33.0	32.3	FALSE	n/a
39	Denholm Way	E	39 Denholm Way x R1	39 Denholm Way x R1, (E)	1	45.0	45.2	44.3	44.5	-0.7	+0.2	-0.5	34.2	34.4	33.6	FALSE	n/a
4	Denholm Way	NE	4 Denholm Way x R1	4 Denholm Way x R1, (NE)	0	51.8	52.0	45.7	45.9	-6.1	+0.2	-5.9	40.4	40.5	34.9	FALSE	n/a
4	Denholm Way	NE	4 Denholm Way x R1	4 Denholm Way x R1, (NE)	1	53.0	53.2	47.7	47.9	-5.3	+0.2	-5.1	41.4	41.6	36.7	FALSE	n/a
4	Denholm Way	SE	4 Denholm Way x R1	4 Denholm Way x R1, (SE)	0	48.1	48.2	45.7	45.9	-2.4	+0.1	-2.2	37.0	37.1	34.9	FALSE	n/a
4	Denholm Way	SE	4 Denholm Way x R1	4 Denholm Way x R1, (SE)	1	50.1	50.3	47.9	48.1	-2.2	+0.2	-2.0	38.8	39.0	36.8	FALSE	n/a
4	Denholm Way	SW	4 Denholm Way x R1	4 Denholm Way x R1, (SW)	0	50.8	51.0	48.0	48.2	-2.8	+0.2	-2.6	39.5	39.6	36.9	FALSE	n/a
4	Denholm Way	SW	4 Denholm Way x R1	4 Denholm Way x R1, (SW)	1	52.3	52.5	49.5	49.7	-2.8	+0.2	-2.6	40.8	41.0	38.3	FALSE	n/a
41	Denholm Way	E	41 Denholm Way x R1	41 Denholm Way x R1, (E)	0	43.9	44.0	43.1	43.3	-0.8	+0.1	-0.6	33.2	33.3	32.5	FALSE	n/a
41	Denholm Way	E	41 Denholm Way x R1	41 Denholm Way x R1, (E)	1	45.3	45.5	44.6	44.8	-0.7	+0.2	-0.5	34.5	34.7	33.9	FALSE	n/a
41	Denholm Way	S	41 Denholm Way x R1	41 Denholm Way x R1, (S)	0	59.6	59.7	59.6	59.7	0.0	+0.1	+0.1	47.4	47.5	47.4	FALSE	n/a
41	Denholm Way	S	41 Denholm Way x R1	41 Denholm Way x R1, (S)	1	59.7	59.8	59.6	59.7	-0.1	+0.1	0.0	47.5	47.6	47.4	FALSE

Building No	Street	Façade	Address	Receptor	Floor	dB LA10,18h				Short-term	Long term		dB Lnight,outside			Long-term (night)	
											DM comparison	DS comparison				DM comparison	DS comparison
						DMby	DMfy	DSby	DSfy	DSby-DMby	DMfy-DMby	DSfy-DMby	DMby	DMfy	DSfy	DMfy-DMby	DSfy-DMby
45	Denholm Way	E	45 Denholm Way x R1	45 Denholm Way x R1, (E)	1	45.4	45.6	44.5	44.7	-0.9	+0.2	-0.7	34.6	34.8	33.8	FALSE	n/a
45	Denholm Way	S	45 Denholm Way x R1	45 Denholm Way x R1, (S)	0	58.7	58.8	58.6	58.7	-0.1	+0.1	0.0	46.6	46.7	46.5	FALSE	n/a
45	Denholm Way	S	45 Denholm Way x R1	45 Denholm Way x R1, (S)	1	58.7	58.8	58.6	58.7	-0.1	+0.1	0.0	46.6	46.7	46.5	FALSE	n/a
45	Denholm Way	W	45 Denholm Way x R1	45 Denholm Way x R1, (W)	0	64.1	64.2	64.1	64.2	0.0	+0.1	+0.1	51.4	51.5	51.4	FALSE	n/a
45	Denholm Way	W	45 Denholm Way x R1	45 Denholm Way x R1, (W)	1	64.0	64.1	64.0	64.1	0.0	+0.1	+0.1	51.3	51.4	51.3	FALSE	n/a
47	Denholm Way	W	47 Denholm Way x R1	47 Denholm Way x R1, (W)	0	63.9	64.0	63.9	64.0	0.0	+0.1	+0.1	51.2	51.3	51.2	FALSE	n/a
47	Denholm Way	W	47 Denholm Way x R1	47 Denholm Way x R1, (W)	1	63.8	63.9	63.8	63.9	0.0	+0.1	+0.1	51.2	51.2	51.2	FALSE	n/a
47	Denholm Way	N	47 Denholm Way x R1	47 Denholm Way x R1, (N)	0	59.2	59.3	59.2	59.3	0.0	+0.1	+0.1	47.0	47.1	47.0	FALSE	n/a
47	Denholm Way	N	47 Denholm Way x R1	47 Denholm Way x R1, (N)	1	59.2	59.3	59.2	59.3	0.0	+0.1	+0.1	47.0	47.1	47.0	FALSE	n/a
47	Denholm Way	E	47 Denholm Way x R1	47 Denholm Way x R1, (E)	0	44.0	44.2	43.0	43.2	-1.0	+0.2	-0.8	33.3	33.5	32.4	FALSE	n/a
47	Denholm Way	E	47 Denholm Way x R1	47 Denholm Way x R1, (E)	1	45.2	45.4	44.3	44.5	-0.9	+0.2	-0.7	34.4	34.6	33.6	FALSE	n/a
49	Denholm Way	S	49 Denholm Way x R1	49 Denholm Way x R1, (S)	0	64.1	64.2	64.0	64.1	-0.1	+0.1	0.0	51.4	51.5	51.3	FALSE	n/a
49	Denholm Way	S	49 Denholm Way x R1	49 Denholm Way x R1, (S)	1	64.0	64.1	63.9	64.0	-0.1	+0.1	0.0	51.3	51.4	51.2	FALSE	n/a
49	Denholm Way	W	49 Denholm Way x R1	49 Denholm Way x R1, (W)	0	65.5	65.6	65.5	65.6	0.0	+0.1	+0.1	52.7	52.8	52.7	FALSE	n/a
49	Denholm Way	W	49 Denholm Way x R1	49 Denholm Way x R1, (W)	1	65.4	65.5	65.4	65.5	0.0	+0.1	+0.1	52.6	52.7	52.6	FALSE	n/a
49	Denholm Way	N	49 Denholm Way x R1	49 Denholm Way x R1, (N)	0	59.5	59.6	59.5	59.6	0.0	+0.1	+0.1	47.3	47.4	47.3	FALSE	n/a
49	Denholm Way	N	49 Denholm Way x R1	49 Denholm Way x R1, (N)	1	59.5	59.6	59.5	59.6	0.0	+0.1	+0.1	47.3	47.4	47.3	FALSE	n/a
5	Denholm Way	NE	5 Denholm Way x R1	5 Denholm Way x R1, (NE)	0	50.0	50.2	45.6	45.8	-4.4	+0.2	-4.2	38.7	38.9	34.8	FALSE	n/a
5	Denholm Way	NE	5 Denholm Way x R1	5 Denholm Way x R1, (NE)	1	51.3	51.4	47.3	47.5	-4.0	+0.1	-3.8	39.9	40.0	36.3	FALSE	n/a
5	Denholm Way	SE	5 Denholm Way x R1	5 Denholm Way x R1, (SE)	0	49.5	49.7	46.3	46.4	-3.2	+0.2	-3.1	38.3	38.5	35.4	FALSE	n/a
5	Denholm Way	SE	5 Denholm Way x R1	5 Denholm Way x R1, (SE)	1	50.9	51.1	47.9	48.1	-3.0	+0.2	-2.8	39.5	39.7	36.8	FALSE	n/a
5	Denholm Way	SW	5 Denholm Way x R1	5 Denholm Way x R1, (SW)	0	53.8	53.9	53.4	53.5	-0.4	+0.1	-0.3	42.2	42.2	41.8	FALSE	n/a
5	Denholm Way	SW	5 Denholm Way x R1	5 Denholm Way x R1, (SW)	1	54.4	54.5	53.8	53.9	-0.6	+0.1	-0.5	42.7	42.8	42.2	FALSE	n/a
51	Denholm Way	N	51 Denholm Way x R1	51 Denholm Way x R1, (N)	0	55.8	55.9	55.7	55.8	-0.1	+0.1	0.0	44.0	44.0	43.9	FALSE	n/a
51	Denholm Way	N	51 Denholm Way x R1	51 Denholm Way x R1, (N)	1	55.7	55.8	55.6	55.7	-0.1	+0.1	0.0	43.9	44.0	43.8	FALSE	n/a
51	Denholm Way	E	51 Denholm Way x R1	51 Denholm Way x R1, (E)	0	51.9	52.0	51.7	51.9	-0.2	+0.1	0.0	40.4	40.5	40.3	FALSE	n/a
51	Denholm Way	E	51 Denholm Way x R1	51 Denholm Way x R1, (E)	1	52.0	52.1	51.9	52.0	-0.1	+0.1	0.0	40.5	40.6	40.4	FALSE	n/a
51	Denholm Way	S	51 Denholm Way x R1	51 Denholm Way x R1, (S)	0	62.3	62.4	62.2	62.3	-0.1	+0.1	0.0	49.8	49.9	49.7	FALSE	n/a
51	Denholm Way	S	51 Denholm Way x R1	51 Denholm Way x R1, (S)	1	62.2	62.3	62.2	62.3	0.0	+0.1	+0.1	49.7	49.8	49.7	FALSE	n/a
53	Denholm Way	S	53 Denholm Way x R1	53 Denholm Way x R1, (S)	0	59.3	59.4	59.2	59.3	-0.1	+0.1	0.0	47.1	47.2	47.0	FALSE	n/a
53	Denholm Way	S	53 Denholm Way x R1	53 Denholm Way x R1, (S)	1	59.2	59.3	59.1	59.3	-0.1	+0.1	+0.1	47.0	47.1	46.9	FALSE	n/a
53	Denholm Way	W	53 Denholm Way x R1	53 Denholm Way x R1, (W)	0	56.5	56.6	56.4	56.5	-0.1	+0.1	0.0	44.6	44.7	44.5	FALSE	n/a
53	Denholm Way	W	53 Denholm Way x R1	53 Denholm Way x R1, (W)	1	56.4	56.5	56.3	56.5	-0.1	+0.1	+0.1	44.5	44.6	44.4	FALSE	n/a
53	Denholm Way	N	53 Denholm Way x R1	53 Denholm Way x R1, (N)	0	52.1	52.2	52.0	52.1	-0.1	+0.1	0.0	40.6	40.7	40.5	FALSE	n/a
53	Denholm Way	N	53 Denholm Way x R1	53 Denholm Way x R1, (N)	1	52.2	52.3	52.2	52.3	0.0	+0.1	+0.1	40.7	40.8	40.7	FALSE	n/a
55	Denholm Way	S	55 Denholm Way x R1	55 Denholm Way x R1, (S)	0	57.8	57.9	57.7	57.8	-0.1	+0.1	0.0	45.8	45.8	45.7	FALSE	n/a
55	Denholm Way	S	55 Denholm Way x R1	55 Denholm Way x R1, (S)	1	57.8	57.9	57.7	57.8	-0.1	+0.1	0.0	45.8	45.8	45.7	FALSE	n/a
55	Denholm Way	N	55 Denholm Way x R1	55 Denholm Way x R1, (N)	0	50.9	51.0	50.8	50.9	-0.1	+0.1	0.0	39.5	39.6	39.5	FALSE	n/a
55	Denholm Way	N	55 Denholm Way x R1	55 Denholm Way x R1, (N)	1	50.9	51.0	50.8	50.9	-0.1	+0.1	0.0	39.5	39.6	39.5	FALSE	n/a
6	Denholm Way	SW	6 Denholm Way x R1	6 Denholm Way x R1, (SW)	0	51.0	51.1	48.2	48.3	-2.8	+0.1	-2.7	39.6	39.7	37.1	FALSE	n/a
6	Denholm Way	SW	6 Denholm Way x R1	6 Denholm Way x R1, (SW)	1	52.4	52.6	49.6	49.7	-2.8	+0.2	-2.7	40.9	41.1	38.4	FALSE	n/a
6	Denholm Way	NW	6 Denholm Way x R1	6 Denholm Way x R1, (NW)	0	45.4	45.5	44.7	44.9	-0.7	+0.1	-0.5	34.6	34.7	34.0	FALSE	n/a
6	Denholm Way	NW	6 Denholm Way x R1	6 Denholm Way x R1, (NW)	1	46.9	47.1	46.1	46.3	-0.8	+0.2	-0.6	35.9	36.1	35.2	FALSE	n/a
6	Denholm Way	NE	6 Denholm Way x R1	6 Denholm Way x R1, (NE)	0	51.1	51.3	45.2	45.4	-5.9	+0.2	-5.7	39.7	39.9	34.4	FALSE	n/a
6	Denholm Way	NE	6 Denholm Way x R1	6 Denholm Way x R1, (NE)	1	52.3	52.5	47.1	47.3	-5.2	+0.2	-5.0	40.8	41.0	36.1	FALSE	n/a
7	Denholm Way	SW	7 Denholm Way x R1	7 Denholm Way x R1, (SW)	0	54.2	54.4	53.7	53.9	-0.5	+0.2	-0.3	42.5	42.7	42.1	FALSE	n/a
7	Denholm Way	SW	7 Denholm Way x R1	7 Denholm Way x R1, (SW)	1	54.7	54.8	54.1	54.2	-0.6	+0.1	-0.5	43.0	43.1	42.4	FALSE	n/a
7	Denholm Way	NW	7 Denholm Way x R1	7 Denholm Way x R1, (NW)	0	42.8	43.0	42.2	42.3	-0.6	+0.2	-0.5	32.3	32.4	31.7	FALSE	n/a
7	Denholm Way	NW	7 Denholm Way x R1	7 Denholm Way x R1, (NW)	1	45.0	45.1	44.3	44.5	-0.7	+0.1	-0.5	34.2	34.3	33.6	FALSE	n/a
7	Denholm Way	NE	7 Denholm Way x R1	7 Denholm Way x R1, (NE)	0	49.5	49.7	45.2	45.4	-4.3	+0.2	-4.1	38.3	38.5	34.4	FALSE	n/a
7	Denholm Way	NE	7 Denholm Way x R1	7 Denholm Way x R1, (NE)	1	50.8	51.0	46.9	47.1	-3.9	+0.2	-3.7	39.5	39.6	35.9	FALSE	n/a
8	Denholm Way	NW	8 Denholm Way x R1	8 Denholm Way x R1, (NW)	0	48.0	48.1	47.6	47.7	-0.4	+0.1	-0.3	36.9	37.0	36.6	FALSE	n/a
8	Denholm Way	NW	8 Denholm Way x R1	8 Denholm Way x R1, (NW)	1	49.0	49.2	48.5	48.6	-0.5	+0.2	-0.4	37.8	38.0	37.4	FALSE	n/a
8	Denholm Way	SW	8 Denholm Way x R1	8 Denholm Way x R1, (SW)	0	48.3	48.4	47.8	47.9	-0.5	+0.1	-0.4	37.2	37.3	36.8	FALSE	n/a
8	Denholm Way	SW	8 Denholm Way x R1	8 Denholm Way x R1, (SW)	1	49.4	49.6	48.8	48.9	-0.6	+0.2	-0.5	38.2	38.4	37.7	FALSE	n/a
8	Denholm Way	NW	8 Denholm Way x R1	8 Denholm Way x R1, (NW)	0	47.7	47.8	47.2	47.3	-0.5	+0.1	-0.4	36.7	36.8	36.2	FALSE	n/a
8	Denholm Way	NW	8 Denholm Way x R1	8 Denholm Way x R1, (NW)	1	49.0	49.2	48.4	48.5	-0.6	+0.2	-0.5	37.8	38.0	37.3	FALSE	n/a
8	Denholm Way	NE	8 Denholm Way x R1	8 Denholm Way x R1, (NE)	0	50.0	50.2	45.4	45.6	-4.6	+0.2	-4.4	38.7	38.9	34.6	FALSE	n/a
8	Denholm Way	NE	8 Denholm Way x R1	8 Denholm Way x R1, (NE)	1	51.5	51.7	47.3	47.5	-4.2	+0.2	-4.0	40.1	40.3	36.3	FALSE	n/a
8	Denholm Way	SE	8 Denholm Way x R1	8 Denholm Way x R1, (SE)	0	50.2	50.4	45.6	45.8	-4.6	+0.2	-4.4	38.9	39.1	34.8	FALSE	n/a
8	Denholm Way	SE	8 Denholm Way x R1	8 Denholm Way x R1, (SE)	1	51.5	51.7	47.5	47.7	-4.0	+0.2	-3.8	40.1	40.3	36.5	FALSE	n/a
8	Denholm Way	SW	8 Denholm Way x R1	8 Denholm Way x R1, (SW)	0	50.1	50.3	48.7	48.8	-1.4	+0.2	-1.3	38.8	39.0	37.6	FALSE	n/a
8	Denholm Way	SW	8 Denholm Way x R1	8 Denholm Way x R1, (SW)	1	51.3	51.5	49.7	49.9	-1.6	+0.2	-1.4	39.9	40.1	38.5	FALSE	n/a
9	Denholm Way	E	9 Denholm Way x R1	9 Denholm Way x R1, (E)	0	46.2	46.3	44.6	44.8	-1.6	+0.1	-1.4	35.3	35.4	33.9	FALSE	n/a
9	Denholm Way	E	9 Denholm Way x R1	9 Denholm Way x R1, (E)	1	47.7	47.9	46.3	46.5	-1.4	+0.2	-1.2	36.7	36.8	35.4	FALSE	n/a
9	Denholm Way	S	9 Denholm Way x R1	9 Denholm Way x R1, (S)	0	57.8	57.9	57.6	57.7	-0.2	+0.1	-0.1	45.8	45.8	45.6	FALSE	n/a
9	Denholm Way	S	9 Denholm Way x R1	9 Denholm Way x R1, (S)	1	57.9	58.0	57.7	57.8	-0.2	+0.1	-0.1	45.8	45.9	45.7	FALSE	n/a
9	Denholm Way	S	9 Denholm Way x R1	9 Denholm Way x R1, (S)	0	59.7	59.8	59.6	59.7	-0.1	+0.1	0.0	47.5	47.6	47.4	FALSE	n/a
9	Denholm Way	S	9 Denholm Way x R1	9 Denholm Way x R1, (S)	1	59.8	59.9	59.6	59.7	-0.2	+0.1	-0.1	47.6	47.6	47.4	FALSE	n/a
9	Denholm Way	W	9 Denholm Way x R1	9 Denholm Way x R1, (W)	0	63.5	63.6	63.5	63.6	0.0	+0.1	+0.1	50.9	51.0	50.9	FALSE	n/a
9	Denholm Way	W	9 Denholm Way x R1	9 Denholm Way x R1, (W)	1	63.5	63.6	63.5	63.6	0.0	+0.1	+0.1	50.9	51.0	50.9	FALSE	n/a
1	Dickson Court	NE	1 Dickson Court x R23	1 Dickson Court x R23, (NE)	0	59.0	59.0	61.6	61.6	+2.6	0.0	+2.6	46.8	46.8	49.2	FALSE	n/a
1	Dickson Court	NE	1 Dickson Court x R23	1 Dickson Court x R23, (NE)	1	59.0	59.0	61.5	61.5	+2.5	0.0	+2.5	46.8	46.8	49.1	FALSE	n/a
1	Dickson Court	NW	1 Dickson Court x R23	1 Dickson Court x R23, (NW)	0	59.0	59.0	61.6	61.6	+2.6	0.0	+2.6	46.8	46.8	49.2	FALSE	n/a
1	Dickson Court	NW	1 Dickson Court x R23	1 Dickson Court x R23, (NW)	1	59.0	59.0	61.5	61.5	+2.5	0.0	+2.5	46.8	46.8	49.1	FALSE	n/a
1	Dickson Court	NE	1 Dickson Court x R23	1 Dickson Court x R23, (NE)	0	59.0	59.0	61.6	61.7	+2.6	0.0	+2.7	46.8	46.8	49.2	FALSE	n/a
1	Dickson Court	NE	1 Dickson Court x R23	1 Dickson Court x R23, (NE)	1	59.0	59.0	61.6	61.6	+2.6	0.0	+2.6	46.8	46.8	49.2	FALSE	n/a
1	Dickson Court	NW	1 Dickson Court x R23	1 Dickson Court x R23, (NW)	0	60.0	60.0	62.8	62.8	+2.8	0.0	+2.8	47.7	47.7	50.3	FALSE	n/a
1	Dickson Court	NW	1 Dickson Court x R23	1 Dickson Court x R23, (NW)	1	59.8	59.9	62.6	62.6	+2.8	+0.1	+2.8	47.6	47.6	50.1	FALSE	n/a
1	Dickson Court	NE	1 Dickson Court x R23	1 Dickson Court x R23, (NE)	0	62.0	62.0	64.8	64.8	+2.8	0.0	+2.8	49.5	49.5	52.1	FALSE	n/a
1	Dickson Court	NE	1 Dickson Court x R23	1 Dickson Court x R23, (NE)	1	61.9	61.9	64.7	64.7	+2.8	0.0	+2.8	49.4	49.4	52.0	FALSE	n/a
1	Dickson Court	NE	1 Dickson Court x R23	1 Dickson Court x R23, (NE)	0	60.4	60.4	62.8	62.8	+2.4	0.0	+2.4	48.1	48.1	50.3	FALSE	n/a
1	Dickson Court	NE	1 Dickson Court x R23	1 Dickson Court x R23, (NE)	1	60.3	60.3	62.7	62.7	+2.4	0.0	+2.4	48.0	48.0	50.2	FALSE	n/a
1	Dickson Court	NW	1 Dickson Court x R23	1 Dickson Court x R23, (NW)	0	59.7	59.8	62.2	62.2	+2.5	+0.1	+2.5	47.5	47.6	49.7	FALSE	n/a
1	Dickson Court	NW	1 Dickson Court x R23	1 Dickson Court x R23, (NW)	1	59.7	59.7	62.2	62.1	+2.5	0.0	+2.4	47.5	47.5	49.7	FALSE	n/a
1	Dickson Court	NE	1 Dickson Court x R23	1 Dickson Court x R23, (NE)	0	60.8	60.8	63.4	63.3	+2.6	0.0	+2.5	48.5	48.5	50.8	FALSE	n/a
1	Dickson Court	NE	1 Dickson Court x R23	1 Dickson Court x R23, (NE)	1	60.8	60.8	63.3	63.2	+2.5	0.0	+2.4	48.5	48.5	50.7	FALSE	n/a
1	Dickson Court	SE	1 Dickson Court x R23	1 Dickson Court x R23, (SE)	0	56.2	56.2	58.4	58.4	+2.2	0.0	+2.2	44.3	44.3	46.3	FALSE	n/a
1	Dickson Court	SE	1 Dickson Court x R23	1 Dickson Court x R23, (SE)	1	56.3	56.3	58.5	58.5	+2.2	0.0	+2.2	44.4	44.4	46.4	FALSE	n/a
1	Dickson Court	SW	1 Dickson Court x R23	1 Dickson Court x R23, (SW)	0	42.7	42.9	44.0	44.1	+1.3	+0.2	+1.4	32.2	32.3	33.3	FALSE	n/a
1	Dickson Court	SW	1 Dickson Court x R23	1 Dickson Court x R23, (SW)	1	46.1	46.2	47.4	47.5	+1.3	+0.1	+1.4	35.2	35.3	36.4	FALSE	n/a
1	Dickson Court	SE	1 Dickson Court x R23	1 Dickson Court x R23, (SE)	0	41.7	41.9	42.7	42.8	+1.0	+0.2	+1.1	31.3	31.4	32.2	FALSE	n/a
1	Dickson Court	SE	1 Dickson Court x R23	1 Dickson Court x R23, (SE)	1	43.9	44.0	44.9	45.0	+1.0	+0.1	+1.1	33.2	33.3	34.1	FALSE	n/a
1	Dickson Court	NE	1 Dickson Court x R23	1 Dickson Court x R23, (NE)	0	49.6	49.6	51.3	51.2	+1.7	0.0	+1.6	38.4	38.4	39.9	FALSE	n/a
1	Dickson Court	NE	1 Dickson Court x R23	1 Dickson Court x R23, (NE)	1	50.0	50.0	51.6	51.6	+1.6	0.0	+1.6	38.7	38.7	40.2	FALSE	n/a
1	Dickson Court	SE	1 Dickson Court x R23	1 Dickson Court x R23, (SE)	0	48.4	48.4	50.1	50.0	+1.7	0.0	+1.6	37.3	37.3	38.8	FALSE	n/a
1	Dickson Court	SE	1 Dickson Court x R23	1 Dickson Court x R23, (SE)	1	48.8	48.9	50.4	50.4	+1.6	+0.1	+1.6	37.7	37.7	39.1	FALSE	n/a
1	Dickson Court	SW	1 Dickson Court x R23	1 Dickson Court x R23, (SW)	0	39.1	39.3	39.6	39.7	+0.5	+0.2	+0.6	28.9	29.1	29.4	FALSE	n/a
1	Dickson Court	SW	1 Dickson Court x R23	1 Dickson Court x R23, (SW)	1	41.2	41.4	41.7	41.9	+0.5	+0.2	+0.7	30.8	31.0	31.3	FALSE	n/a
1	Dickson Court	SW	1 Dickson Court x R23	1 Dickson Court x R23, (SW)	0	39.0	39.2	39.4	39.6	+0.4	+0.2	+0.6	28.8	29.0	29.2	FALSE	n/a
1	Dickson Court	SW	1 Dickson Court x R23	1 Dickson Court x R23, (SW)	1	40.7	40.9	41.2	41.3	+0.5	+0.2	+0.6	30.4	30.5	30.8	FALSE	n/a
1	Dickson Court	NW	1 Dickson Court x R23	1 Dickson Court x R23, (NW)	0	47.9	48.0	49.6	49.7	+1.7	+0.1	+1.8	36.8	36.9	38.4	FALSE	n/a
1	Dickson Court	NW	1 Dickson Court x R23	1 Dickson Court x R23, (NW)	1	48.3	48.3	49.9	50.0	+1.6	0.0	+1.7	37.2	37.2	38.6	FALSE	n/a
1	Dickson Court	NE	1 Dickson Court x R23	1 Dickson Court x R23, (NE)	0	40.9	41.0	41.6	41.8	+0.7	+0.1	+0.9	30.5	30.6	31.2	FALSE	n/a
1	Dickson Court	NE	1 Dickson Court x R23	1 Dickson Court x R23, (NE)	1	43.2	43.4	44.0	44.2	+0.8	+0.2	+1.0	32.6	32.8	33.3	FALSE	n/a
1	Dickson Court	NW	1 Dickson Court x R23	1 Dickson Court x R23, (NW)	0	39.6	39.7	40.4	40.5	+0.8	+0.1	+0.9	29.4	29.5	30.1	FALSE	n/a
1	Dickson Court	NW	1 Dickson Court x R23	1 Dickson Court x R23, (NW)	1	42.3	42.4	43.1	43.3	+0.8	+0.1	+1.0	31.8	31.9	32.5	FALSE	n/a
1	Dickson Court	SW	1 Dickson Court x R23	1 Dickson Court x R23, (SW)	0	42.9	43.1	44.0	44.1	+1.1	+0.2	+1.2	32.3	32.5	33.3	FALSE	n/a
1	Dickson Court	SW	1 Dickson Court x R23	1 Dickson Court x R23, (SW)	1	44.9	45.0	46.0	46.1	+1.1	+0.1	+1.2	34.1	34.2	35.1	FALSE	n/a
1	Dickson Court	SE	1 Dickson Court x R23	1 Dickson Court x R23, (SE)	0	42.5	42.7	43.6	43.7	+1.1	+0.2	+1.2	32.0	32.2	33.0	FALSE	n/a
1	Dickson Court	SE	1 Dickson Court x R23	1 Dickson Court x R23, (SE)	1	44.5	44.7	45.7	45.8	+1.2	+0.2	+1.3	33.8	34.0	34.9	FALSE	n/a
1	Dickson Court	SW	1 Dickson Court x R23	1 Dickson Court x R23, (SW)	0	39.5	39.6	40.2	40.4	+0.7	+0.1	+0.9	29.3	29.4	29.9	FALSE	n/a
1	Dickson Court	SW	1 Dickson Court x R23	1 Dickson Court x R23, (SW)	1	42.1	42.3	42.9	43.1	+0.8	+0.2	+1.0	31.6	31.8	32.3	FALSE	n/a
1	Dickson Court	SW	1 Dickson Court x R23	1 Dickson Court x R23, (SW)	0	39.7	39.8	40.4	40.5	+0.7	+0.1	+0.8	29.5	29.6	30.1	FALSE	n/a
1	Dickson Court	SW	1 Dickson Court x R23	1 Dickson Court x R23, (SW)	1	42.1	42.2	42.9	43.0	+0.8	+0.1	+0.9	31.6	31.7	32.3	FALSE	n/a
1	Dickson Court	NW	1 Dickson Court x R23	1 Dickson Court x R23, (NW)	0	56.4	56.4	58.7	58.7	+2.3	0.0	+2.3	44.5	44.5	46.6	FALSE	n/a
1	Dickson Court	NW	1 Dickson Court x R23	1 Dickson Court x R23, (NW)	1	56.4	56.4	58.7	58.7	+2.3	0.0	+2.3	44.5	44.5	46.6	FALSE	n/a
2	Dickson Court	NE	2 Dickson Court x R23	2 Dickson Court x R23, (NE)	0	59.0	59.0	61.6	61.6	+2.6	0.0	+2.6	46.8	46.8	49.2	FALSE	n/a
2	Dickson Court	NE	2 Dickson Court x R23	2 Dickson Court x R23, (NE)	1	59.0	59.0	61.5	61.5	+2.5	0.0	+2.5	46.8	46.8	49.1	FALSE	n/a
2	Dickson Court	NW	2 Dickson Court x R23	2 Dickson Court x R23, (NW)	0	59.0	59.0	61.6	61.6	+2.6	0.0	+2.6	46.8	46.8	49.2	FALSE	n/a
2	Dickson Court	NW	2 Dickson Court x R23	2 Dickson Court x R23, (NW)	1	59.0	59.0	61.5	61.5	+2.5	0.0	+2.5	46.8	46.8	49.1	FALSE	n/a
2	Dickson Court	NE	2 Dickson Court x R23	2 Dickson Court x R23, (NE)	0	59.0	59.0	61.6	61.7	+2.6	0.0	+2.7	46.8	46.8	49.2	FALSE	n/a
2	Dickson Court	NE	2 Dickson Court x R23	2 Dickson Court x R23, (NE)	1	59.0	59.0	61.6	61.6	+2.6	0.0	+2.6	46.8	46.8	49.2	FALSE	n/a
2	Dickson Court	NW	2 Dickson Court x R23	2 Dickson Court x R23, (NW)	0	60.0	60.0	62.8	62.8	+2.8	0.0	+2.8	47.7	47.7	50.3	FALSE	n/a
2	Dickson Court	NW	2 Dickson Court x R23	2 Dickson Court x R23, (NW)	1	59.8	59.9	62.6	62.6	+2.8	+0.1	+2.8	47.6	47.6	50.1	FALSE	n/a
2	Dickson Court	NE	2 Dickson Court x R23	2 Dickson Court x R23, (NE)	0	62.0	62.0	64.8	64.8	+2.8	0.0	+2.8	49.5	49.5	52.1	FALSE	n/a
2	Dickson Court	NE	2 Dickson Court x R23	2 Dickson Court x R23, (NE)	1	61.9	61.9	64.7	64.7	+2.8	0.0	+2.8	49.4	49.4	52.0	FALSE	n/a
2	Dickson Court	NE	2 Dickson Court x R23	2 Dickson Court x R23, (NE)	0	60.4	60.4	62.8	62.8	+2.4	0.0	+2.4	48.1	48.1	50.3	FALSE	n/a
2	Dickson Court	NE	2 Dickson Court x R23	2 Dickson Court x R23, (NE)	1	60.3	60.3	62.7	62.7	+2.4	0.0	+2.4	48.0	48.0	50.2	FALSE	n/a
2	Dickson Court	NW	2 Dickson Court x R23	2 Dickson Court x R23, (NW)	0	59.7	59.8	62.2	62.2	+2.5	+0.1	+2.5	47.5	47.6	49.7	FALSE	n/a
2	Dickson Court	NW	2 Dickson Court x R23	2 Dickson Court x R23, (NW)	1	59.7	59.7	62.2	62.1	+2.5	0.0	+2.4	47.5	47.5	49.7	FALSE	n/a

Building No	Street	Façade	Address	Receptor	Floor	dB LA10,18h				Short-term	Long term		dB Lnight,outside			Long-term (night)	
											DM comparison	DS comparison				DM comparison	DS comparison
						DMby	DMfy	DSby	DSfy	DSby-DMby	DMfy-DMby	DSfy-DMby	DMby	DMfy	DSfy	DMfy-DMby	DSfy-DMby
2	Dickson Court	SE	2 Dickson Court x R23	2 Dickson Court x R23, (SE)	0	48.4	48.4	50.1	50.0	+1.7	0.0	+1.6	37.3	37.3	38.8	FALSE	n/a
2	Dickson Court	SE	2 Dickson Court x R23	2 Dickson Court x R23, (SE)	1	48.8	48.9	50.4	50.4	+1.6	+0.1	+1.6	37.7	37.7	39.1	FALSE	n/a
2	Dickson Court	SW	2 Dickson Court x R23	2 Dickson Court x R23, (SW)	0	39.1	39.3	39.6	39.7	+0.5	+0.2	+0.6	28.9	29.1	29.4	FALSE	n/a
2	Dickson Court	SW	2 Dickson Court x R23	2 Dickson Court x R23, (SW)	1	41.2	41.4	41.7	41.9	+0.5	+0.2	+0.7	30.8	31.0	31.3	FALSE	n/a
2	Dickson Court	SW	2 Dickson Court x R23	2 Dickson Court x R23, (SW)	0	39.0	39.2	39.4	39.6	+0.4	+0.2	+0.6	28.8	29.0	29.2	FALSE	n/a
2	Dickson Court	SW	2 Dickson Court x R23	2 Dickson Court x R23, (SW)	1	40.7	40.9	41.2	41.3	+0.5	+0.2	+0.6	30.4	30.5	30.8	FALSE	n/a
2	Dickson Court	NW	2 Dickson Court x R23	2 Dickson Court x R23, (NW)	0	47.9	48.0	49.6	49.7	+1.7	+0.1	+1.8	36.8	36.9	38.4	FALSE	n/a
2	Dickson Court	NW	2 Dickson Court x R23	2 Dickson Court x R23, (NW)	1	48.3	48.3	49.9	50.0	+1.6	0.0	+1.7	37.2	37.2	38.6	FALSE	n/a
2	Dickson Court	NE	2 Dickson Court x R23	2 Dickson Court x R23, (NE)	0	40.9	41.0	41.6	41.8	+0.7	+0.1	+0.9	30.5	30.6	31.2	FALSE	n/a
2	Dickson Court	NE	2 Dickson Court x R23	2 Dickson Court x R23, (NE)	1	43.2	43.4	44.0	44.2	+0.8	+0.2	+1.0	32.6	32.8	33.3	FALSE	n/a
2	Dickson Court	NW	2 Dickson Court x R23	2 Dickson Court x R23, (NW)	0	39.6	39.7	40.4	40.5	+0.8	+0.1	+0.9	29.4	29.5	30.1	FALSE	n/a
2	Dickson Court	NW	2 Dickson Court x R23	2 Dickson Court x R23, (NW)	1	42.3	42.4	43.1	43.3	+0.8	+0.1	+1.0	31.8	31.9	32.5	FALSE	n/a
2	Dickson Court	SW	2 Dickson Court x R23	2 Dickson Court x R23, (SW)	0	42.9	43.1	44.0	44.1	+1.1	+0.2	+1.2	32.3	32.5	33.3	FALSE	n/a
2	Dickson Court	SW	2 Dickson Court x R23	2 Dickson Court x R23, (SW)	1	44.9	45.0	46.0	46.1	+1.1	+0.1	+1.2	34.1	34.2	35.1	FALSE	n/a
2	Dickson Court	SE	2 Dickson Court x R23	2 Dickson Court x R23, (SE)	0	42.5	42.7	43.6	43.7	+1.1	+0.2	+1.2	32.0	32.2	33.0	FALSE	n/a
2	Dickson Court	SE	2 Dickson Court x R23	2 Dickson Court x R23, (SE)	1	44.5	44.7	45.7	45.8	+1.2	+0.2	+1.3	33.8	34.0	34.9	FALSE	n/a
2	Dickson Court	SW	2 Dickson Court x R23	2 Dickson Court x R23, (SW)	0	39.5	39.6	40.2	40.4	+0.7	+0.1	+0.9	29.3	29.4	29.9	FALSE	n/a
2	Dickson Court	SW	2 Dickson Court x R23	2 Dickson Court x R23, (SW)	1	42.1	42.3	42.9	43.1	+0.8	+0.2	+1.0	31.6	31.8	32.3	FALSE	n/a
2	Dickson Court	SW	2 Dickson Court x R23	2 Dickson Court x R23, (SW)	0	39.7	39.8	40.4	40.5	+0.7	+0.1	+0.8	29.5	29.6	30.1	FALSE	n/a
2	Dickson Court	SW	2 Dickson Court x R23	2 Dickson Court x R23, (SW)	1	42.1	42.2	42.9	43.0	+0.8	+0.1	+0.9	31.6	31.7	32.3	FALSE	n/a
2	Dickson Court	NW	2 Dickson Court x R23	2 Dickson Court x R23, (NW)	0	56.4	56.4	58.7	58.7	+2.3	0.0	+2.3	44.5	44.5	46.6	FALSE	n/a
2	Dickson Court	NW	2 Dickson Court x R23	2 Dickson Court x R23, (NW)	1	56.4	56.4	58.7	58.7	+2.3	0.0	+2.3	44.5	44.5	46.6	FALSE	n/a
3	Dickson Court	NE	3 Dickson Court x R23	3 Dickson Court x R23, (NE)	0	59.0	59.0	61.6	61.6	+2.6	0.0	+2.6	46.8	46.8	49.2	FALSE	n/a
3	Dickson Court	NE	3 Dickson Court x R23	3 Dickson Court x R23, (NE)	1	59.0	59.0	61.5	61.5	+2.5	0.0	+2.5	46.8	46.8	49.1	FALSE	n/a
3	Dickson Court	NW	3 Dickson Court x R23	3 Dickson Court x R23, (NW)	0	59.0	59.0	61.6	61.6	+2.6	0.0	+2.6	46.8	46.8	49.2	FALSE	n/a
3	Dickson Court	NW	3 Dickson Court x R23	3 Dickson Court x R23, (NW)	1	59.0	59.0	61.5	61.5	+2.5	0.0	+2.5	46.8	46.8	49.1	FALSE	n/a
3	Dickson Court	NE	3 Dickson Court x R23	3 Dickson Court x R23, (NE)	0	59.0	59.0	61.6	61.7	+2.6	0.0	+2.7	46.8	46.8	49.2	FALSE	n/a
3	Dickson Court	NE	3 Dickson Court x R23	3 Dickson Court x R23, (NE)	1	59.0	59.0	61.6	61.6	+2.6	0.0	+2.6	46.8	46.8	49.2	FALSE	n/a
3	Dickson Court	NW	3 Dickson Court x R23	3 Dickson Court x R23, (NW)	0	60.0	60.0	62.8	62.8	+2.8	0.0	+2.8	47.7	47.7	50.3	FALSE	n/a
3	Dickson Court	NW	3 Dickson Court x R23	3 Dickson Court x R23, (NW)	1	59.8	59.9	62.6	62.6	+2.8	+0.1	+2.8	47.6	47.6	50.1	FALSE	n/a
3	Dickson Court	NE	3 Dickson Court x R23	3 Dickson Court x R23, (NE)	0	62.0	62.0	64.8	64.8	+2.8	0.0	+2.8	49.5	49.5	52.1	FALSE	n/a
3	Dickson Court	NE	3 Dickson Court x R23	3 Dickson Court x R23, (NE)	1	61.9	61.9	64.7	64.7	+2.8	0.0	+2.8	49.4	49.4	52.0	FALSE	n/a
3	Dickson Court	NE	3 Dickson Court x R23	3 Dickson Court x R23, (NE)	0	60.4	60.4	62.8	62.8	+2.4	0.0	+2.4	48.1	48.1	50.3	FALSE	n/a
3	Dickson Court	NE	3 Dickson Court x R23	3 Dickson Court x R23, (NE)	1	60.3	60.3	62.7	62.7	+2.4	0.0	+2.4	48.0	48.0	50.2	FALSE	n/a
3	Dickson Court	NW	3 Dickson Court x R23	3 Dickson Court x R23, (NW)	0	59.7	59.8	62.2	62.2	+2.5	+0.1	+2.5	47.5	47.6	49.7	FALSE	n/a
3	Dickson Court	NW	3 Dickson Court x R23	3 Dickson Court x R23, (NW)	1	59.7	59.7	62.2	62.1	+2.5	0.0	+2.4	47.5	47.5	49.7	FALSE	n/a
3	Dickson Court	NE	3 Dickson Court x R23	3 Dickson Court x R23, (NE)	0	60.8	60.8	63.4	63.3	+2.6	0.0	+2.5	48.5	48.5	50.8	FALSE	n/a
3	Dickson Court	NE	3 Dickson Court x R23	3 Dickson Court x R23, (NE)	1	60.8	60.8	63.3	63.2	+2.5	0.0	+2.4	48.5	48.5	50.7	FALSE	n/a
3	Dickson Court	SE	3 Dickson Court x R23	3 Dickson Court x R23, (SE)	0	56.2	56.2	58.4	58.4	+2.2	0.0	+2.2	44.3	44.3	46.3	FALSE	n/a
3	Dickson Court	SE	3 Dickson Court x R23	3 Dickson Court x R23, (SE)	1	56.3	56.3	58.5	58.5	+2.2	0.0	+2.2	44.4	44.4	46.4	FALSE	n/a
3	Dickson Court	SW	3 Dickson Court x R23	3 Dickson Court x R23, (SW)	0	42.7	42.9	44.0	44.1	+1.3	+0.2	+1.4	32.2	32.3	33.3	FALSE	n/a
3	Dickson Court	SW	3 Dickson Court x R23	3 Dickson Court x R23, (SW)	1	46.1	46.2	47.4	47.5	+1.3	+0.1	+1.4	35.2	35.3	36.4	FALSE	n/a
3	Dickson Court	SE	3 Dickson Court x R23	3 Dickson Court x R23, (SE)	0	41.7	41.9	42.7	42.8	+1.0	+0.2	+1.1	31.3	31.4	32.2	FALSE	n/a
3	Dickson Court	SE	3 Dickson Court x R23	3 Dickson Court x R23, (SE)	1	43.9	44.0	44.9	45.0	+1.0	+0.1	+1.1	33.2	33.3	34.1	FALSE	n/a
3	Dickson Court	NE	3 Dickson Court x R23	3 Dickson Court x R23, (NE)	0	49.6	49.6	51.3	51.2	+1.7	0.0	+1.6	38.4	38.4	39.9	FALSE	n/a
3	Dickson Court	NE	3 Dickson Court x R23	3 Dickson Court x R23, (NE)	1	50.0	50.0	51.6	51.6	+1.6	0.0	+1.6	38.7	38.7	40.2	FALSE	n/a
3	Dickson Court	SE	3 Dickson Court x R23	3 Dickson Court x R23, (SE)	0	48.4	48.4	50.1	50.0	+1.7	0.0	+1.6	37.3	37.3	38.8	FALSE	n/a
3	Dickson Court	SE	3 Dickson Court x R23	3 Dickson Court x R23, (SE)	1	48.8	48.9	50.4	50.4	+1.6	+0.1	+1.6	37.7	37.7	39.1	FALSE	n/a
3	Dickson Court	SW	3 Dickson Court x R23	3 Dickson Court x R23, (SW)	0	39.1	39.3	39.6	39.7	+0.5	+0.2	+0.6	28.9	29.1	29.4	FALSE	n/a
3	Dickson Court	SW	3 Dickson Court x R23	3 Dickson Court x R23, (SW)	1	41.2	41.4	41.7	41.9	+0.5	+0.2	+0.7	30.8	31.0	31.3	FALSE	n/a
3	Dickson Court	SW	3 Dickson Court x R23	3 Dickson Court x R23, (SW)	0	39.0	39.2	39.4	39.6	+0.4	+0.2	+0.6	28.8	29.0	29.2	FALSE	n/a
3	Dickson Court	SW	3 Dickson Court x R23	3 Dickson Court x R23, (SW)	1	40.7	40.9	41.2	41.3	+0.5	+0.2	+0.6	30.4	30.5	30.8	FALSE	n/a
3	Dickson Court	NW	3 Dickson Court x R23	3 Dickson Court x R23, (NW)	0	47.9	48.0	49.6	49.7	+1.7	+0.1	+1.8	36.8	36.9	38.4	FALSE	n/a
3	Dickson Court	NW	3 Dickson Court x R23	3 Dickson Court x R23, (NW)	1	48.3	48.3	49.9	50.0	+1.6	0.0	+1.7	37.2	37.2	38.6	FALSE	n/a
3	Dickson Court	NE	3 Dickson Court x R23	3 Dickson Court x R23, (NE)	0	40.9	41.0	41.6	41.8	+0.7	+0.1	+0.9	30.5	30.6	31.2	FALSE	n/a
3	Dickson Court	NE	3 Dickson Court x R23	3 Dickson Court x R23, (NE)	1	43.2	43.4	44.0	44.2	+0.8	+0.2	+1.0	32.6	32.8	33.3	FALSE	n/a
3	Dickson Court	NW	3 Dickson Court x R23	3 Dickson Court x R23, (NW)	0	39.6	39.7	40.4	40.5	+0.8	+0.1	+0.9	29.4	29.5	30.1	FALSE	n/a
3	Dickson Court	NW	3 Dickson Court x R23	3 Dickson Court x R23, (NW)	1	42.3	42.4	43.1	43.3	+0.8	+0.1	+1.0	31.8	31.9	32.5	FALSE	n/a
3	Dickson Court	SW	3 Dickson Court x R23	3 Dickson Court x R23, (SW)	0	42.9	43.1	44.0	44.1	+1.1	+0.2	+1.2	32.3	32.5	33.3	FALSE	n/a
3	Dickson Court	SW	3 Dickson Court x R23	3 Dickson Court x R23, (SW)	1	44.9	45.0	46.0	46.1	+1.1	+0.1	+1.2	34.1	34.2	35.1	FALSE	n/a
3	Dickson Court	SE	3 Dickson Court x R23	3 Dickson Court x R23, (SE)	0	42.5	42.7	43.6	43.7	+1.1	+0.2	+1.2	32.0	32.2	33.0	FALSE	n/a
3	Dickson Court	SE	3 Dickson Court x R23	3 Dickson Court x R23, (SE)	1	44.5	44.7	45.7	45.8	+1.2	+0.2	+1.3	33.8	34.0	34.9	FALSE	n/a
3	Dickson Court	SW	3 Dickson Court x R23	3 Dickson Court x R23, (SW)	0	39.5	39.6	40.2	40.4	+0.7	+0.1	+0.9	29.3	29.4	29.9	FALSE	n/a
3	Dickson Court	SW	3 Dickson Court x R23	3 Dickson Court x R23, (SW)	1	42.1	42.3	42.9	43.1	+0.8	+0.2	+1.0	31.6	31.8	32.3	FALSE	n/a
3	Dickson Court	SW	3 Dickson Court x R23	3 Dickson Court x R23, (SW)	0	39.7	39.8	40.4	40.5	+0.7	+0.1	+0.8	29.5	29.6	30.1	FALSE	n/a
3	Dickson Court	SW	3 Dickson Court x R23	3 Dickson Court x R23, (SW)	1	42.1	42.2	42.9	43.0	+0.8	+0.1	+0.9	31.6	31.7	32.3	FALSE	n/a
3	Dickson Court	NW	3 Dickson Court x R23	3 Dickson Court x R23, (NW)	0	56.4	56.4	58.7	58.7	+2.3	0.0	+2.3	44.5	44.5	46.6	FALSE	n/a
3	Dickson Court	NW	3 Dickson Court x R23	3 Dickson Court x R23, (NW)	1	56.4	56.4	58.7	58.7	+2.3	0.0	+2.3	44.5	44.5	46.6	FALSE	n/a
4	Dickson Court	NE	4 Dickson Court x R23	4 Dickson Court x R23, (NE)	0	59.0	59.0	61.6	61.6	+2.6	0.0	+2.6	46.8	46.8	49.2	FALSE	n/a
4	Dickson Court	NE	4 Dickson Court x R23	4 Dickson Court x R23, (NE)	1	59.0	59.0	61.5	61.5	+2.5	0.0	+2.5	46.8	46.8	49.1	FALSE	n/a
4	Dickson Court	NW	4 Dickson Court x R23	4 Dickson Court x R23, (NW)	0	59.0	59.0	61.6	61.6	+2.6	0.0	+2.6	46.8	46.8	49.2	FALSE	n/a
4	Dickson Court	NW	4 Dickson Court x R23	4 Dickson Court x R23, (NW)	1	59.0	59.0	61.5	61.5	+2.5	0.0	+2.5	46.8	46.8	49.1	FALSE	n/a
4	Dickson Court	NE	4 Dickson Court x R23	4 Dickson Court x R23, (NE)	0	59.0	59.0	61.6	61.7	+2.6	0.0	+2.7	46.8	46.8	49.2	FALSE	n/a
4	Dickson Court	NE	4 Dickson Court x R23	4 Dickson Court x R23, (NE)	1	59.0	59.0	61.6	61.6	+2.6	0.0	+2.6	46.8	46.8	49.2	FALSE	n/a
4	Dickson Court	NW	4 Dickson Court x R23	4 Dickson Court x R23, (NW)	0	60.0	60.0	62.8	62.8	+2.8	0.0	+2.8	47.7	47.7	50.3	FALSE	n/a
4	Dickson Court	NW	4 Dickson Court x R23	4 Dickson Court x R23, (NW)	1	59.8	59.9	62.6	62.6	+2.8	+0.1	+2.8	47.6	47.6	50.1	FALSE	n/a
4	Dickson Court	NE	4 Dickson Court x R23	4 Dickson Court x R23, (NE)	0	62.0	62.0	64.8	64.8	+2.8	0.0	+2.8	49.5	49.5	52.1	FALSE	n/a
4	Dickson Court	NE	4 Dickson Court x R23	4 Dickson Court x R23, (NE)	1	61.9	61.9	64.7	64.7	+2.8	0.0	+2.8	49.4	49.4	52.0	FALSE	n/a
4	Dickson Court	NE	4 Dickson Court x R23	4 Dickson Court x R23, (NE)	0	60.4	60.4	62.8	62.8	+2.4	0.0	+2.4	48.1	48.1	50.3	FALSE	n/a
4	Dickson Court	NE	4 Dickson Court x R23	4 Dickson Court x R23, (NE)	1	60.3	60.3	62.7	62.7	+2.4	0.0	+2.4	48.0	48.0	50.2	FALSE	n/a
4	Dickson Court	NW	4 Dickson Court x R23	4 Dickson Court x R23, (NW)	0	59.7	59.8	62.2	62.2	+2.5	+0.1	+2.5	47.5	47.6	49.7	FALSE	n/a
4	Dickson Court	NW	4 Dickson Court x R23	4 Dickson Court x R23, (NW)	1	59.7	59.7	62.2	62.1	+2.5	0.0	+2.4	47.5	47.5	49.7	FALSE	n/a
4	Dickson Court	NE	4 Dickson Court x R23	4 Dickson Court x R23, (NE)	0	60.8	60.8	63.4	63.3	+2.6	0.0	+2.5	48.5	48.5	50.8	FALSE	n/a
4	Dickson Court	NE	4 Dickson Court x R23	4 Dickson Court x R23, (NE)	1	60.8	60.8	63.3	63.2	+2.5	0.0	+2.4	48.5	48.5	50.7	FALSE	n/a
4	Dickson Court	SE	4 Dickson Court x R23	4 Dickson Court x R23, (SE)	0	56.2	56.2	58.4	58.4	+2.2	0.0	+2.2	44.3	44.3	46.3	FALSE	n/a
4	Dickson Court	SE	4 Dickson Court x R23	4 Dickson Court x R23, (SE)	1	56.3	56.3	58.5	58.5	+2.2	0.0	+2.2	44.4	44.4	46.4	FALSE	n/a
4	Dickson Court	SW	4 Dickson Court x R23	4 Dickson Court x R23, (SW)	0	42.7	42.9	44.0	44.1	+1.3	+0.2	+1.4	32.2	32.3	33.3	FALSE	n/a
4	Dickson Court	SW	4 Dickson Court x R23	4 Dickson Court x R23, (SW)	1	46.1	46.2	47.4	47.5	+1.3	+0.1	+1.4	35.2	35.3	36.4	FALSE	n/a
4	Dickson Court	SE	4 Dickson Court x R23	4 Dickson Court x R23, (SE)	0	41.7	41.9	42.7	42.8	+1.0	+0.2	+1.1	31.3	31.4	32.2	FALSE	n/a
4	Dickson Court	SE	4 Dickson Court x R23	4 Dickson Court x R23, (SE)	1	43.9	44.0	44.9	45.0	+1.0	+0.1	+1.1	33.2	33.3	34.1	FALSE	n/a
4	Dickson Court	NE	4 Dickson Court x R23	4 Dickson Court x R23, (NE)	0	49.6	49.6	51.3	51.2	+1.7	0.0	+1.6	38.4	38.4	39.9	FALSE	n/a
4	Dickson Court	NE	4 Dickson Court x R23	4 Dickson Court x R23, (NE)	1	50.0	50.0	51.6	51.6	+1.6	0.0	+1.6	38.7	38.7	40.2	FALSE	n/a
4	Dickson Court	SE	4 Dickson Court x R23	4 Dickson Court x R23, (SE)	0	48.4	48.4	50.1	50.0	+1.7	0.0	+1.6	37.3	37.3	38.8	FALSE	n/a
4	Dickson Court	SE	4 Dickson Court x R23	4 Dickson Court x R23, (SE)	1	48.8	48.9	50.4	50.4	+1.6	+0.1	+1.6	37.7	37.7	39.1	FALSE	n/a
4	Dickson Court	SW	4 Dickson Court x R23	4 Dickson Court x R23, (SW)	0	39.1	39.3	39.6	39.7	+0.5	+0.2	+0.6	28.9	29.1	29.4	FALSE	n/a
4	Dickson Court	SW	4 Dickson Court x R23	4 Dickson Court x R23, (SW)	1	41.2	41.4	41.7	41.9	+0.5	+0.2	+0.7	30.8	31.0	31.3	FALSE	n/a
4	Dickson Court	SW	4 Dickson Court x R23	4 Dickson Court x R23, (SW)	0	39.0	39.2	39.4	39.6	+0.4	+0.2	+0.6	28.8	29.0	29.2	FALSE	n/a
4	Dickson Court	SW	4 Dickson Court x R23	4 Dickson Court x R23, (SW)	1	40.7	40.9	41.2	41.3	+0.5	+0.2	+0.6	30.4	30.5	30.8	FALSE	n/a
4	Dickson Court	NW	4 Dickson Court x R23	4 Dickson Court x R23, (NW)	0	47.9	48.0	49.6	49.7	+1.7	+0.1	+1.8	36.8	36.9	38.4	FALSE	n/a
4	Dickson Court	NW	4 Dickson Court x R23	4 Dickson Court x R23, (NW)	1	48.3	48.3	49.9	50.0	+1.6	0.0	+1.7	37.2	37.2	38.6	FALSE	n/a
4	Dickson Court	NE	4 Dickson Court x R23	4 Dickson Court x R23, (NE)	0	40.9	41.0	41.6	41.8	+0.7	+0.1	+0.9	30.5	30.6	31.2	FALSE	n/a
4	Dickson Court	NE	4 Dickson Court x R23	4 Dickson Court x R23, (NE)	1	43.2	43.4	44.0	44.2	+0.8	+0.2	+1.0	32.6	32.8	33.3	FALSE	n/a
4	Dickson Court	NW	4 Dickson Court x R23	4 Dickson Court x R23, (NW)	0	39.6	39.7	40.4	40.5	+0.8	+0.1	+0.9	29.4	29.5	30.1	FALSE	n/a
4	Dickson Court	NW	4 Dickson Court x R23	4 Dickson Court x R23, (NW)	1	42.3	42.4	43.1	43.3	+0.8	+0.1	+1.0	31.8	31.9	32.5	FALSE	n/a
4	Dickson Court	SW	4 Dickson Court x R23	4 Dickson Court x R23, (SW)	0	42.9	43.1	44.0	44.1	+1.1	+0.2	+1.2	32.3	32.5	33.3	FALSE	n/a
4	Dickson Court	SW	4 Dickson Court x R23	4 Dickson Court x R23, (SW)	1	44.9	45.0	46.0	46.1	+1.1	+0.1	+1.2	34.1	34.2	35.1	FALSE	n/a
4	Dickson Court	SE	4 Dickson Court x R23	4 Dickson Court x R23, (SE)	0	42.5	42.7	43.6	43.7	+1.1	+0.2	+1.2	32.0	32.2	33.0	FALSE	n/a
4	Dickson Court	SE	4 Dickson Court x R23	4 Dickson Court x R23, (SE)	1	44.5	44.7	45.7	45.8	+1.2	+0.2	+1.3	33.8	34.0	34.9	FALSE	n/a
4	Dickson Court	SW	4 Dickson Court x R23	4 Dickson Court x R23, (SW)	0	39.5	39.6	40.2	40.4	+0.7	+0.1	+0.9	29.3	29.4	29.9	FALSE	n/a
4	Dickson Court	SW	4 Dickson Court x R23	4 Dickson Court x R23, (SW)	1	42.1	42.3	42.9	43.1	+0.8	+0.2	+1.0	31.6	31.8	32.3	FALSE	n/a
4	Dickson Court	SW	4 Dickson Court x R23	4 Dickson Court x R23, (SW)	0	39.7	39.8	40.4	40.5	+0.7	+0.1	+0.8	29.5	29.6	30.1	FALSE	n/a
4	Dickson Court	SW	4 Dickson Court x R23	4 Dickson Court x R23, (SW)	1	42.1	42.2	42.9	43.0	+0.8	+0.1	+0.9	31.6	31.7	32.3	FALSE	n/a
4	Dickson Court	NW	4 Dickson Court x R23	4 Dickson Court x R23, (NW)	0	56.4	56.4	58.7	58.7	+2.3	0.0	+2.3	44.5	44.5	46.6	FALSE	n/a
4	Dickson Court	NW	4 Dickson Court x R23	4 Dickson Court x R23, (NW)	1	56.4	56.4	58.7	58.7	+2.3	0.0	+2.3	44.5	44.5	46.6	FALSE	n/a
5	Dickson Court	NE	5 Dickson Court x R23	5 Dickson Court x R23, (NE)	0	59.0	59.0	61.6	61.6	+2.6	0.0	+2.6	46.8	46.8	49.2	FALSE	n/a
5	Dickson Court	NE	5 Dickson Court x R23	5 Dickson Court x R23, (NE)	1	59.0	59.0	61.5	61.5	+2.5	0.0	+2.5	46.8	46.8	49.1	FALSE	n/a
5	Dickson Court	NW	5 Dickson Court x R23	5 Dickson Court x R23, (NW)	0	59.0	59.0	61.6	61.6	+2.6	0.0	+2.6	46.8	46.8	49.2	FALSE	n/a
5	Dickson Court	NW	5 Dickson Court x R23	5 Dickson Court x R23, (NW)	1	59.0	59.0	61.5	61.5	+2.5	0.0	+2.5	46.8	46.8	49.1	FALSE	n/a
5	Dickson Court	NE	5 Dickson Court x R23	5 Dickson Court x R23, (NE)	0	59.0	59.0	61.6	61.7	+2.6	0.0	+2.7	46.8	46.8	49.2	FALSE	n/a
5	Dickson Court	NE	5 Dickson Court x R23	5 Dickson Court x R23, (NE)	1	59.0	59.0	61.6	61.6	+2.6	0.0	+2.6	46.8	46.8	49.2	FALSE	n/a
5	Dickson Court	NW	5 Dickson Court x R23	5 Dickson Court x R23, (NW)	0	60.0	60.0	62.8	62.8	+2.8	0.0	+2.8	47.7	47.7	50.3	FALSE	n/a
5	Dickson Court	NW	5 Dickson Court x R23	5 Dickson Court x R23, (NW)	1	59.8	59.9	62.6	62.6	+2.8	+0.1	+2.8	47.6	47.6	50.1	FALSE	n/a
5	Dickson Court	NE	5 Dickson Court x R23	5 Dickson Court x R23, (NE)	0	62.0	62.0	64.8	64.8	+2.8	0.0	+2.8	49.5	49.5	52.1	FALSE	n/a
5	Dickson Court	NE	5 Dickson Court x R23	5 Dickson Court x R23, (NE)	1	61.9	61.9	64.7	64.7	+2.8	0.0	+2.8	49.4	49.4	52.0	FALSE	n/a
5	Dickson Court	NE	5 Dickson Court x R23	5 Dickson Court x R23, (NE)	0	60.4	60.4	62.8	62.8	+2.4	0.0	+2.4	48.1	48.1	50.3	FALSE	n/a
5	Dickson Court	NE	5 Dickson Court x R23	5 Dickson Court x R23, (NE)	1	60.3	60.3	62.7	62.7	+2.4	0.0	+2.4	48.0	48.0	50.2	FALSE	n/a
5	Dickson Court	NW	5 Dickson Court x R23	5 Dickson Court x R23, (NW)	0	59.7	59.8	62.2	62.2	+2.5	+0.1	+2.5	47.5	47.6	49.7	FALSE	n/a
5	Dickson Court	NW	5 Dickson Court x R23	5 Dickson Court x R23, (NW)	1	59.7	59.7	62.2	62.1	+2.5	0.0	+2.4	47.5	47.5	49.7	FALSE	n/a
5	Dickson Court	NE	5 Dickson Court x R23	5 Dickson Court x R23, (NE)	0	60.8	60.8	63.4	63.3	+2.6	0.0	+2.5	48.5	48.5	50.8	FALSE	n/a
5	Dickson Court	NE	5 Dickson Court x R23	5 Dickson Court x R23, (NE)	1	60.8	60.8	63.3	63.2	+2.5	0.0	+2.4	48.5	48.5	50.7	FALSE	n/a
5	Dickson Court	SE	5 Dickson Court x R23	5 Dickson Court x R

Building No	Street	Façade	Address	Receptor	Floor	dB LA10,18h				Short-term	Long term		dB Lnight,outside			Long-term (night)	
											DM comparison	DS comparison				DM comparison	DS comparison
						DMby	DMfy	DSby	DSfy	DSby-DMby	DMfy-DMby	DSfy-DMby	DMby	DMfy	DSfy	DMfy-DMby	DSfy-DMby
5	Dickson Court	SW	5 Dickson Court x R23	5 Dickson Court x R23, (SW)	1	41.2	41.4	41.7	41.9	+0.5	+0.2	+0.7	30.8	31.0	31.3	FALSE	n/a
5	Dickson Court	SW	5 Dickson Court x R23	5 Dickson Court x R23, (SW)	0	39.0	39.2	39.4	39.6	+0.4	+0.2	+0.6	28.8	29.0	29.2	FALSE	n/a
5	Dickson Court	SW	5 Dickson Court x R23	5 Dickson Court x R23, (SW)	1	40.7	40.9	41.2	41.3	+0.5	+0.2	+0.6	30.4	30.5	30.8	FALSE	n/a
5	Dickson Court	NW	5 Dickson Court x R23	5 Dickson Court x R23, (NW)	0	47.9	48.0	49.6	49.7	+1.7	+0.1	+1.8	36.8	36.9	38.4	FALSE	n/a
5	Dickson Court	NW	5 Dickson Court x R23	5 Dickson Court x R23, (NW)	1	48.3	48.3	49.9	50.0	+1.6	0.0	+1.7	37.2	37.2	38.6	FALSE	n/a
5	Dickson Court	NE	5 Dickson Court x R23	5 Dickson Court x R23, (NE)	0	40.9	41.0	41.6	41.8	+0.7	+0.1	+0.9	30.5	30.6	31.2	FALSE	n/a
5	Dickson Court	NE	5 Dickson Court x R23	5 Dickson Court x R23, (NE)	1	43.2	43.4	44.0	44.2	+0.8	+0.2	+1.0	32.6	32.8	33.3	FALSE	n/a
5	Dickson Court	NW	5 Dickson Court x R23	5 Dickson Court x R23, (NW)	0	39.6	39.7	40.4	40.5	+0.8	+0.1	+0.9	29.4	29.5	30.1	FALSE	n/a
5	Dickson Court	NW	5 Dickson Court x R23	5 Dickson Court x R23, (NW)	1	42.3	42.4	43.1	43.3	+0.8	+0.1	+1.0	31.8	31.9	32.5	FALSE	n/a
5	Dickson Court	SW	5 Dickson Court x R23	5 Dickson Court x R23, (SW)	0	42.9	43.1	44.0	44.1	+1.1	+0.2	+1.2	32.3	32.5	33.3	FALSE	n/a
5	Dickson Court	SW	5 Dickson Court x R23	5 Dickson Court x R23, (SW)	1	44.9	45.0	46.0	46.1	+1.1	+0.1	+1.2	34.1	34.2	35.1	FALSE	n/a
5	Dickson Court	SE	5 Dickson Court x R23	5 Dickson Court x R23, (SE)	0	42.5	42.7	43.6	43.7	+1.1	+0.2	+1.2	32.0	32.2	33.0	FALSE	n/a
5	Dickson Court	SE	5 Dickson Court x R23	5 Dickson Court x R23, (SE)	1	44.5	44.7	45.7	45.8	+1.2	+0.2	+1.3	33.8	34.0	34.9	FALSE	n/a
5	Dickson Court	SW	5 Dickson Court x R23	5 Dickson Court x R23, (SW)	0	39.5	39.6	40.2	40.4	+0.7	+0.1	+0.9	29.3	29.4	29.9	FALSE	n/a
5	Dickson Court	SW	5 Dickson Court x R23	5 Dickson Court x R23, (SW)	1	42.1	42.3	42.9	43.1	+0.8	+0.2	+1.0	31.6	31.8	32.3	FALSE	n/a
5	Dickson Court	SW	5 Dickson Court x R23	5 Dickson Court x R23, (SW)	0	39.7	39.8	40.4	40.5	+0.7	+0.1	+0.8	29.5	29.6	30.1	FALSE	n/a
5	Dickson Court	SW	5 Dickson Court x R23	5 Dickson Court x R23, (SW)	1	42.1	42.2	42.9	43.0	+0.8	+0.1	+0.9	31.6	31.7	32.3	FALSE	n/a
5	Dickson Court	NW	5 Dickson Court x R23	5 Dickson Court x R23, (NW)	0	56.4	56.4	58.7	58.7	+2.3	0.0	+2.3	44.5	44.5	46.6	FALSE	n/a
5	Dickson Court	NW	5 Dickson Court x R23	5 Dickson Court x R23, (NW)	1	56.4	56.4	58.7	58.7	+2.3	0.0	+2.3	44.5	44.5	46.6	FALSE	n/a
6	Dickson Court	NE	6 Dickson Court x R23	6 Dickson Court x R23, (NE)	0	59.0	59.0	61.6	61.6	+2.6	0.0	+2.6	46.8	46.8	49.2	FALSE	n/a
6	Dickson Court	NE	6 Dickson Court x R23	6 Dickson Court x R23, (NE)	1	59.0	59.0	61.5	61.5	+2.5	0.0	+2.5	46.8	46.8	49.1	FALSE	n/a
6	Dickson Court	NW	6 Dickson Court x R23	6 Dickson Court x R23, (NW)	0	59.0	59.0	61.6	61.6	+2.6	0.0	+2.6	46.8	46.8	49.2	FALSE	n/a
6	Dickson Court	NW	6 Dickson Court x R23	6 Dickson Court x R23, (NW)	1	59.0	59.0	61.5	61.5	+2.5	0.0	+2.5	46.8	46.8	49.1	FALSE	n/a
6	Dickson Court	NE	6 Dickson Court x R23	6 Dickson Court x R23, (NE)	0	59.0	59.0	61.6	61.7	+2.6	0.0	+2.7	46.8	46.8	49.2	FALSE	n/a
6	Dickson Court	NE	6 Dickson Court x R23	6 Dickson Court x R23, (NE)	1	59.0	59.0	61.6	61.6	+2.6	0.0	+2.6	46.8	46.8	49.2	FALSE	n/a
6	Dickson Court	NW	6 Dickson Court x R23	6 Dickson Court x R23, (NW)	0	60.0	60.0	62.8	62.8	+2.8	0.0	+2.8	47.7	47.7	50.3	FALSE	n/a
6	Dickson Court	NW	6 Dickson Court x R23	6 Dickson Court x R23, (NW)	1	59.8	59.9	62.6	62.6	+2.8	+0.1	+2.8	47.6	47.6	50.1	FALSE	n/a
6	Dickson Court	NE	6 Dickson Court x R23	6 Dickson Court x R23, (NE)	0	62.0	62.0	64.8	64.8	+2.8	0.0	+2.8	49.5	49.5	52.1	FALSE	n/a
6	Dickson Court	NE	6 Dickson Court x R23	6 Dickson Court x R23, (NE)	1	61.9	61.9	64.7	64.7	+2.8	0.0	+2.8	49.4	49.4	52.0	FALSE	n/a
6	Dickson Court	NE	6 Dickson Court x R23	6 Dickson Court x R23, (NE)	0	60.4	60.4	62.8	62.8	+2.4	0.0	+2.4	48.1	48.1	50.3	FALSE	n/a
6	Dickson Court	NE	6 Dickson Court x R23	6 Dickson Court x R23, (NE)	1	60.3	60.3	62.7	62.7	+2.4	0.0	+2.4	48.0	48.0	50.2	FALSE	n/a
6	Dickson Court	NW	6 Dickson Court x R23	6 Dickson Court x R23, (NW)	0	59.7	59.8	62.2	62.2	+2.5	+0.1	+2.5	47.5	47.6	49.7	FALSE	n/a
6	Dickson Court	NW	6 Dickson Court x R23	6 Dickson Court x R23, (NW)	1	59.7	59.7	62.2	62.1	+2.5	0.0	+2.4	47.5	47.5	49.7	FALSE	n/a
6	Dickson Court	NE	6 Dickson Court x R23	6 Dickson Court x R23, (NE)	0	60.8	60.8	63.4	63.3	+2.6	0.0	+2.5	48.5	48.5	50.8	FALSE	n/a
6	Dickson Court	NE	6 Dickson Court x R23	6 Dickson Court x R23, (NE)	1	60.8	60.8	63.3	63.2	+2.5	0.0	+2.4	48.5	48.5	50.7	FALSE	n/a
6	Dickson Court	SE	6 Dickson Court x R23	6 Dickson Court x R23, (SE)	0	56.2	56.2	58.4	58.4	+2.2	0.0	+2.2	44.3	44.3	46.3	FALSE	n/a
6	Dickson Court	SE	6 Dickson Court x R23	6 Dickson Court x R23, (SE)	1	56.3	56.3	58.5	58.5	+2.2	0.0	+2.2	44.4	44.4	46.4	FALSE	n/a
6	Dickson Court	SW	6 Dickson Court x R23	6 Dickson Court x R23, (SW)	0	42.7	42.9	44.0	44.1	+1.3	+0.2	+1.4	32.2	32.3	33.3	FALSE	n/a
6	Dickson Court	SW	6 Dickson Court x R23	6 Dickson Court x R23, (SW)	1	46.1	46.2	47.4	47.5	+1.3	+0.1	+1.4	35.2	35.3	36.4	FALSE	n/a
6	Dickson Court	SE	6 Dickson Court x R23	6 Dickson Court x R23, (SE)	0	41.7	41.9	42.7	42.8	+1.0	+0.2	+1.1	31.3	31.4	32.2	FALSE	n/a
6	Dickson Court	SE	6 Dickson Court x R23	6 Dickson Court x R23, (SE)	1	43.9	44.0	44.9	45.0	+1.0	+0.1	+1.1	33.2	33.3	34.1	FALSE	n/a
6	Dickson Court	NE	6 Dickson Court x R23	6 Dickson Court x R23, (NE)	0	49.6	49.6	51.3	51.2	+1.7	0.0	+1.6	38.4	38.4	39.9	FALSE	n/a
6	Dickson Court	NE	6 Dickson Court x R23	6 Dickson Court x R23, (NE)	1	50.0	50.0	51.6	51.6	+1.6	0.0	+1.6	38.7	38.7	40.2	FALSE	n/a
6	Dickson Court	SE	6 Dickson Court x R23	6 Dickson Court x R23, (SE)	0	48.4	48.4	50.1	50.0	+1.7	0.0	+1.6	37.3	37.3	38.8	FALSE	n/a
6	Dickson Court	SE	6 Dickson Court x R23	6 Dickson Court x R23, (SE)	1	48.8	48.9	50.4	50.4	+1.6	+0.1	+1.6	37.7	37.7	39.1	FALSE	n/a
6	Dickson Court	SW	6 Dickson Court x R23	6 Dickson Court x R23, (SW)	0	39.1	39.3	39.6	39.7	+0.5	+0.2	+0.6	28.9	29.1	29.4	FALSE	n/a
6	Dickson Court	SW	6 Dickson Court x R23	6 Dickson Court x R23, (SW)	1	41.2	41.4	41.7	41.9	+0.5	+0.2	+0.7	30.8	31.0	31.3	FALSE	n/a
6	Dickson Court	SW	6 Dickson Court x R23	6 Dickson Court x R23, (SW)	0	39.0	39.2	39.4	39.6	+0.4	+0.2	+0.6	28.8	29.0	29.2	FALSE	n/a
6	Dickson Court	SW	6 Dickson Court x R23	6 Dickson Court x R23, (SW)	1	40.7	40.9	41.2	41.3	+0.5	+0.2	+0.6	30.4	30.5	30.8	FALSE	n/a
6	Dickson Court	NW	6 Dickson Court x R23	6 Dickson Court x R23, (NW)	0	47.9	48.0	49.6	49.7	+1.7	+0.1	+1.8	36.8	36.9	38.4	FALSE	n/a
6	Dickson Court	NW	6 Dickson Court x R23	6 Dickson Court x R23, (NW)	1	48.3	48.3	49.9	50.0	+1.6	0.0	+1.7	37.2	37.2	38.6	FALSE	n/a
6	Dickson Court	NE	6 Dickson Court x R23	6 Dickson Court x R23, (NE)	0	40.9	41.0	41.6	41.8	+0.7	+0.1	+0.9	30.5	30.6	31.2	FALSE	n/a
6	Dickson Court	NE	6 Dickson Court x R23	6 Dickson Court x R23, (NE)	1	43.2	43.4	44.0	44.2	+0.8	+0.2	+1.0	32.6	32.8	33.3	FALSE	n/a
6	Dickson Court	NW	6 Dickson Court x R23	6 Dickson Court x R23, (NW)	0	39.6	39.7	40.4	40.5	+0.8	+0.1	+0.9	29.4	29.5	30.1	FALSE	n/a
6	Dickson Court	NW	6 Dickson Court x R23	6 Dickson Court x R23, (NW)	1	42.3	42.4	43.1	43.3	+0.8	+0.1	+1.0	31.8	31.9	32.5	FALSE	n/a
6	Dickson Court	SW	6 Dickson Court x R23	6 Dickson Court x R23, (SW)	0	42.9	43.1	44.0	44.1	+1.1	+0.2	+1.2	32.3	32.5	33.3	FALSE	n/a
6	Dickson Court	SW	6 Dickson Court x R23	6 Dickson Court x R23, (SW)	1	44.9	45.0	46.0	46.1	+1.1	+0.1	+1.2	34.1	34.2	35.1	FALSE	n/a
6	Dickson Court	SE	6 Dickson Court x R23	6 Dickson Court x R23, (SE)	0	42.5	42.7	43.6	43.7	+1.1	+0.2	+1.2	32.0	32.2	33.0	FALSE	n/a
6	Dickson Court	SE	6 Dickson Court x R23	6 Dickson Court x R23, (SE)	1	44.5	44.7	45.7	45.8	+1.2	+0.2	+1.3	33.8	34.0	34.9	FALSE	n/a
6	Dickson Court	SW	6 Dickson Court x R23	6 Dickson Court x R23, (SW)	0	39.5	39.6	40.2	40.4	+0.7	+0.1	+0.9	29.3	29.4	29.9	FALSE	n/a
6	Dickson Court	SW	6 Dickson Court x R23	6 Dickson Court x R23, (SW)	1	42.1	42.3	42.9	43.1	+0.8	+0.2	+1.0	31.6	31.8	32.3	FALSE	n/a
6	Dickson Court	SW	6 Dickson Court x R23	6 Dickson Court x R23, (SW)	0	39.7	39.8	40.4	40.5	+0.7	+0.1	+0.8	29.5	29.6	30.1	FALSE	n/a
6	Dickson Court	SW	6 Dickson Court x R23	6 Dickson Court x R23, (SW)	1	42.1	42.2	42.9	43.0	+0.8	+0.1	+0.9	31.6	31.7	32.3	FALSE	n/a
6	Dickson Court	NW	6 Dickson Court x R23	6 Dickson Court x R23, (NW)	0	56.4	56.4	58.7	58.7	+2.3	0.0	+2.3	44.5	44.5	46.6	FALSE	n/a
6	Dickson Court	NW	6 Dickson Court x R23	6 Dickson Court x R23, (NW)	1	56.4	56.4	58.7	58.7	+2.3	0.0	+2.3	44.5	44.5	46.6	FALSE	n/a
8	Dickson Court	NE	8 Dickson Court x R23	8 Dickson Court x R23, (NE)	0	59.0	59.0	61.6	61.6	+2.6	0.0	+2.6	46.8	46.8	49.2	FALSE	n/a
8	Dickson Court	NE	8 Dickson Court x R23	8 Dickson Court x R23, (NE)	1	59.0	59.0	61.5	61.5	+2.5	0.0	+2.5	46.8	46.8	49.1	FALSE	n/a
8	Dickson Court	NW	8 Dickson Court x R23	8 Dickson Court x R23, (NW)	0	59.0	59.0	61.6	61.6	+2.6	0.0	+2.6	46.8	46.8	49.2	FALSE	n/a
8	Dickson Court	NW	8 Dickson Court x R23	8 Dickson Court x R23, (NW)	1	59.0	59.0	61.5	61.5	+2.5	0.0	+2.5	46.8	46.8	49.1	FALSE	n/a
8	Dickson Court	NE	8 Dickson Court x R23	8 Dickson Court x R23, (NE)	0	59.0	59.0	61.6	61.7	+2.6	0.0	+2.7	46.8	46.8	49.2	FALSE	n/a
8	Dickson Court	NE	8 Dickson Court x R23	8 Dickson Court x R23, (NE)	1	59.0	59.0	61.6	61.6	+2.6	0.0	+2.6	46.8	46.8	49.2	FALSE	n/a
8	Dickson Court	NW	8 Dickson Court x R23	8 Dickson Court x R23, (NW)	0	60.0	60.0	62.8	62.8	+2.8	0.0	+2.8	47.7	47.7	50.3	FALSE	n/a
8	Dickson Court	NW	8 Dickson Court x R23	8 Dickson Court x R23, (NW)	1	59.8	59.9	62.6	62.6	+2.8	+0.1	+2.8	47.6	47.6	50.1	FALSE	n/a
8	Dickson Court	NE	8 Dickson Court x R23	8 Dickson Court x R23, (NE)	0	62.0	62.0	64.8	64.8	+2.8	0.0	+2.8	49.5	49.5	52.1	FALSE	n/a
8	Dickson Court	NE	8 Dickson Court x R23	8 Dickson Court x R23, (NE)	1	61.9	61.9	64.7	64.7	+2.8	0.0	+2.8	49.4	49.4	52.0	FALSE	n/a
8	Dickson Court	NE	8 Dickson Court x R23	8 Dickson Court x R23, (NE)	0	60.4	60.4	62.8	62.8	+2.4	0.0	+2.4	48.1	48.1	50.3	FALSE	n/a
8	Dickson Court	NE	8 Dickson Court x R23	8 Dickson Court x R23, (NE)	1	60.3	60.3	62.7	62.7	+2.4	0.0	+2.4	48.0	48.0	50.2	FALSE	n/a
8	Dickson Court	NW	8 Dickson Court x R23	8 Dickson Court x R23, (NW)	0	59.7	59.8	62.2	62.2	+2.5	+0.1	+2.5	47.5	47.6	49.7	FALSE	n/a
8	Dickson Court	NW	8 Dickson Court x R23	8 Dickson Court x R23, (NW)	1	59.7	59.7	62.2	62.1	+2.5	0.0	+2.4	47.5	47.5	49.7	FALSE	n/a
8	Dickson Court	NE	8 Dickson Court x R23	8 Dickson Court x R23, (NE)	0	60.8	60.8	63.4	63.3	+2.6	0.0	+2.5	48.5	48.5	50.8	FALSE	n/a
8	Dickson Court	NE	8 Dickson Court x R23	8 Dickson Court x R23, (NE)	1	60.8	60.8	63.3	63.2	+2.5	0.0	+2.4	48.5	48.5	50.7	FALSE	n/a
8	Dickson Court	SE	8 Dickson Court x R23	8 Dickson Court x R23, (SE)	0	56.2	56.2	58.4	58.4	+2.2	0.0	+2.2	44.3	44.3	46.3	FALSE	n/a
8	Dickson Court	SE	8 Dickson Court x R23	8 Dickson Court x R23, (SE)	1	56.3	56.3	58.5	58.5	+2.2	0.0	+2.2	44.4	44.4	46.4	FALSE	n/a
8	Dickson Court	SW	8 Dickson Court x R23	8 Dickson Court x R23, (SW)	0	42.7	42.9	44.0	44.1	+1.3	+0.2	+1.4	32.2	32.3	33.3	FALSE	n/a
8	Dickson Court	SW	8 Dickson Court x R23	8 Dickson Court x R23, (SW)	1	46.1	46.2	47.4	47.5	+1.3	+0.1	+1.4	35.2	35.3	36.4	FALSE	n/a
8	Dickson Court	SE	8 Dickson Court x R23	8 Dickson Court x R23, (SE)	0	41.7	41.9	42.7	42.8	+1.0	+0.2	+1.1	31.3	31.4	32.2	FALSE	n/a
8	Dickson Court	SE	8 Dickson Court x R23	8 Dickson Court x R23, (SE)	1	43.9	44.0	44.9	45.0	+1.0	+0.1	+1.1	33.2	33.3	34.1	FALSE	n/a
8	Dickson Court	NE	8 Dickson Court x R23	8 Dickson Court x R23, (NE)	0	49.6	49.6	51.3	51.2	+1.7	0.0	+1.6	38.4	38.4	39.9	FALSE	n/a
8	Dickson Court	NE	8 Dickson Court x R23	8 Dickson Court x R23, (NE)	1	50.0	50.0	51.6	51.6	+1.6	0.0	+1.6	38.7	38.7	40.2	FALSE	n/a
8	Dickson Court	SE	8 Dickson Court x R23	8 Dickson Court x R23, (SE)	0	48.4	48.4	50.1	50.0	+1.7	0.0	+1.6	37.3	37.3	38.8	FALSE	n/a
8	Dickson Court	SE	8 Dickson Court x R23	8 Dickson Court x R23, (SE)	1	48.8	48.9	50.4	50.4	+1.6	+0.1	+1.6	37.7	37.7	39.1	FALSE	n/a
8	Dickson Court	SW	8 Dickson Court x R23	8 Dickson Court x R23, (SW)	0	39.1	39.3	39.6	39.7	+0.5	+0.2	+0.6	28.9	29.1	29.4	FALSE	n/a
8	Dickson Court	SW	8 Dickson Court x R23	8 Dickson Court x R23, (SW)	1	41.2	41.4	41.7	41.9	+0.5	+0.2	+0.7	30.8	31.0	31.3	FALSE	n/a
8	Dickson Court	SW	8 Dickson Court x R23	8 Dickson Court x R23, (SW)	0	39.0	39.2	39.4	39.6	+0.4	+0.2	+0.6	28.8	29.0	29.2	FALSE	n/a
8	Dickson Court	SW	8 Dickson Court x R23	8 Dickson Court x R23, (SW)	1	40.7	40.9	41.2	41.3	+0.5	+0.2	+0.6	30.4	30.5	30.8	FALSE	n/a
8	Dickson Court	NW	8 Dickson Court x R23	8 Dickson Court x R23, (NW)	0	47.9	48.0	49.6	49.7	+1.7	+0.1	+1.8	36.8	36.9	38.4	FALSE	n/a
8	Dickson Court	NW	8 Dickson Court x R23	8 Dickson Court x R23, (NW)	1	48.3	48.3	49.9	50.0	+1.6	0.0	+1.7	37.2	37.2	38.6	FALSE	n/a
8	Dickson Court	NE	8 Dickson Court x R23	8 Dickson Court x R23, (NE)	0	40.9	41.0	41.6	41.8	+0.7	+0.1	+0.9	30.5	30.6	31.2	FALSE	n/a
8	Dickson Court	NE	8 Dickson Court x R23	8 Dickson Court x R23, (NE)	1	43.2	43.4	44.0	44.2	+0.8	+0.2	+1.0	32.6	32.8	33.3	FALSE	n/a
8	Dickson Court	NW	8 Dickson Court x R23	8 Dickson Court x R23, (NW)	0	39.6	39.7	40.4	40.5	+0.8	+0.1	+0.9	29.4	29.5	30.1	FALSE	n/a
8	Dickson Court	NW	8 Dickson Court x R23	8 Dickson Court x R23, (NW)	1	42.3	42.4	43.1	43.3	+0.8	+0.1	+1.0	31.8	31.9	32.5	FALSE	n/a
8	Dickson Court	SW	8 Dickson Court x R23	8 Dickson Court x R23, (SW)	0	42.9	43.1	44.0	44.1	+1.1	+0.2	+1.2	32.3	32.5	33.3	FALSE	n/a
8	Dickson Court	SW	8 Dickson Court x R23	8 Dickson Court x R23, (SW)	1	44.9	45.0	46.0	46.1	+1.1	+0.1	+1.2	34.1	34.2	35.1	FALSE	n/a
8	Dickson Court	SE	8 Dickson Court x R23	8 Dickson Court x R23, (SE)	0	42.5	42.7	43.6	43.7	+1.1	+0.2	+1.2	32.0	32.2	33.0	FALSE	n/a
8	Dickson Court	SE	8 Dickson Court x R23	8 Dickson Court x R23, (SE)	1	44.5	44.7	45.7	45.8	+1.2	+0.2	+1.3	33.8	34.0	34.9	FALSE	n/a
8	Dickson Court	SW	8 Dickson Court x R23	8 Dickson Court x R23, (SW)	0	39.5	39.6	40.2	40.4	+0.7	+0.1	+0.9	29.3	29.4	29.9	FALSE	n/a
8	Dickson Court	SW	8 Dickson Court x R23	8 Dickson Court x R23, (SW)	1	42.1	42.3	42.9	43.1	+0.8	+0.2	+1.0	31.6	31.8	32.3	FALSE	n/a
8	Dickson Court	SW	8 Dickson Court x R23	8 Dickson Court x R23, (SW)	0	39.7	39.8	40.4	40.5	+0.7	+0.1	+0.8	29.5	29.6	30.1	FALSE	n/a
8	Dickson Court	SW	8 Dickson Court x R23	8 Dickson Court x R23, (SW)	1	42.1	42.2	42.9	43.0	+0.8	+0.1	+0.9	31.6	31.7	32.3	FALSE	n/a
8	Dickson Court	NW	8 Dickson Court x R23	8 Dickson Court x R23, (NW)	0	56.4	56.4	58.7	58.7	+2.3	0.0	+2.3	44.5	44.5	46.6	FALSE	n/a
8	Dickson Court	NW	8 Dickson Court x R23	8 Dickson Court x R23, (NW)	1	56.4	56.4	58.7	58.7	+2.3	0.0	+2.3	44.5	44.5	46.6	FALSE	n/a
9	Dickson Court	NE	9 Dickson Court x R23	9 Dickson Court x R23, (NE)	0	59.0	59.0	61.6	61.6	+2.6	0.0	+2.6	46.8	46.8	49.2	FALSE	n/a
9	Dickson Court	NE	9 Dickson Court x R23	9 Dickson Court x R23, (NE)	1	59.0	59.0	61.5	61.5	+2.5	0.0	+2.5	46.8	46.8	49.1	FALSE	n/a
9	Dickson Court	NW	9 Dickson Court x R23	9 Dickson Court x R23, (NW)	0	59.0	59.0	61.6	61.6	+2.6	0.0	+2.6	46.8	46.8	49.2	FALSE	n/a
9	Dickson Court	NW	9 Dickson Court x R23	9 Dickson Court x R23, (NW)	1	59.0	59.0	61.5	61.5	+2.5	0.0	+2.5	46.8	46.8	49.1	FALSE	n/a
9	Dickson Court	NE	9 Dickson Court x R23	9 Dickson Court x R23, (NE)	0	59.0	59.0	61.6	61.7	+2.6	0.0	+2.7	46.8	46.8	49.2	FALSE	n/a
9	Dickson Court	NE	9 Dickson Court x R23	9 Dickson Court x R23, (NE)	1	59.0	59.0	61.6	61.6	+2.6	0.0	+2.6	46.8	46.8	49.2	FALSE	n/a
9	Dickson Court	NW	9 Dickson Court x R23	9 Dickson Court x R23, (NW)	0	60.0	60.0	62.8	62.8	+2.8	0.0	+2.8	47.7	47.7	50.3	FALSE	n/a
9	Dickson Court	NW	9 Dickson Court x R23	9 Dickson Court x R23, (NW)	1	59.8	59.9	62.6	62.6	+2.8	+0.1	+2.8	47.6	47.6	50.1	FALSE	n/a
9	Dickson Court	NE	9 Dickson Court x R23	9 Dickson Court x R23, (NE)	0	62.0	62.0	64.8	64.8	+2.8	0.0	+2.8	49.5	49.5	52.1	FALSE	n/a
9	Dickson Court	NE	9 Dickson Court x R23	9 Dickson Court x R23, (NE)	1	61.9	61.9	64.7	64.7	+2.8	0.0	+2.8	49.4	49.4	52.0	FALSE	n/a
9	Dickson Court	NE	9 Dickson Court x R23	9 Dickson Court x R23, (NE)	0	60.4	60.4	62.8	62.8	+2.4	0.0	+2.4	48.1	48.1	50.3	FALSE	n/a
9	Dickson Court	NE	9 Dickson Court x R23	9 Dickson Court x R23, (NE)	1	60.3	60.3	62.7	62.7	+2.4	0.0	+2.4	48.0	48.0	50.2	FALSE	n/a
9	Dickson Court	NW	9 Dickson Court x R23	9 Dickson Court x R23, (NW)	0	59.7	59.8	62.2	62.2	+2.5	+0.1	+2.5	47.5	47.6	49.7	FALSE	n/a
9	Dickson Court	NW	9 Dickson Court x R23	9 Dickson Court x R23, (NW)	1	59.7	59.7	62.2	62.1	+2.5	0.0	+2.4	47.5	47.5	49.7	FALSE	n/a
9	Dickson Court	NE	9 Dickson Court x R23	9 Dickson Court x R23, (NE)	0	60.8	60.8	63.4	63.3	+2.6	0.0	+2.5	48.5	48.5	50.8	FALSE	n/a
9	Dickson Court	NE	9 Dickson Court x R23	9 Dickson Court x R23, (NE)	1	60.8	60.8	63.3	63.2	+2.5	0.0	+2.4	48.5	48.5	50.7	FALSE	n/a
9	Dickson Court	SE	9 Dickson Court x R23	9 Dickson Court x R23, (SE)	0	56.2	56.2	58.4	58.4	+2.2	0.0	+2.2	44.3	44.3	46.3	FALSE	n/a
9	Dickson Court	SE	9 Dickson Court x R23	9 Dickson Court x R23, (SE)	1	56.3	56.3	58.5	58.5	+2.2	0.0	+2.2	44.4	44.4	46.4	FALSE	n/a
9	Dickson Court	SW	9 Dickson Court x R23	9 Dickson Court x R23, (SW)	0	42.7	42.9	44.0	44.1	+1.3	+0.2	+1.4	32.2	32.3	33.3	FALSE	n/a
9	Dickson Court	SW	9 Dickson Court x R23	9 Dickson Court x R

Building No	Street	Façade	Address	Receptor	Floor	dB LA10,18h				Short-term	Long term		dB Lnight,outside			Long-term (night)	
											DM comparison	DS comparison				DM comparison	DS comparison
						DMby	DMfy	DSby	DSfy	DSby-DMby	DMfy-DMby	DSfy-DMby	DMby	DMfy	DSfy	DMfy-DMby	DSfy-DMby
9	Dickson Court	NW	9 Dickson Court x R23	9 Dickson Court x R23, (NW)	0	47.9	48.0	49.6	49.7	+1.7	+0.1	+1.8	36.8	36.9	38.4	FALSE	n/a
9	Dickson Court	NW	9 Dickson Court x R23	9 Dickson Court x R23, (NW)	1	48.3	48.3	49.9	50.0	+1.6	0.0	+1.7	37.2	37.2	38.6	FALSE	n/a
9	Dickson Court	NE	9 Dickson Court x R23	9 Dickson Court x R23, (NE)	0	40.9	41.0	41.6	41.8	+0.7	+0.1	+0.9	30.5	30.6	31.2	FALSE	n/a
9	Dickson Court	NE	9 Dickson Court x R23	9 Dickson Court x R23, (NE)	1	43.2	43.4	44.0	44.2	+0.8	+0.2	+1.0	32.6	32.8	33.3	FALSE	n/a
9	Dickson Court	NW	9 Dickson Court x R23	9 Dickson Court x R23, (NW)	0	39.6	39.7	40.4	40.5	+0.8	+0.1	+0.9	29.4	29.5	30.1	FALSE	n/a
9	Dickson Court	NW	9 Dickson Court x R23	9 Dickson Court x R23, (NW)	1	42.3	42.4	43.1	43.3	+0.8	+0.1	+1.0	31.8	31.9	32.5	FALSE	n/a
9	Dickson Court	SW	9 Dickson Court x R23	9 Dickson Court x R23, (SW)	0	42.9	43.1	44.0	44.1	+1.1	+0.2	+1.2	32.3	32.5	33.3	FALSE	n/a
9	Dickson Court	SW	9 Dickson Court x R23	9 Dickson Court x R23, (SW)	1	44.9	45.0	46.0	46.1	+1.1	+0.1	+1.2	34.1	34.2	35.1	FALSE	n/a
9	Dickson Court	SE	9 Dickson Court x R23	9 Dickson Court x R23, (SE)	0	42.5	42.7	43.6	43.7	+1.1	+0.2	+1.2	32.0	32.2	33.0	FALSE	n/a
9	Dickson Court	SE	9 Dickson Court x R23	9 Dickson Court x R23, (SE)	1	44.5	44.7	45.7	45.8	+1.2	+0.2	+1.3	33.8	34.0	34.9	FALSE	n/a
9	Dickson Court	SW	9 Dickson Court x R23	9 Dickson Court x R23, (SW)	0	39.5	39.6	40.2	40.4	+0.7	+0.1	+0.9	29.3	29.4	29.9	FALSE	n/a
9	Dickson Court	SW	9 Dickson Court x R23	9 Dickson Court x R23, (SW)	1	42.1	42.3	42.9	43.1	+0.8	+0.2	+1.0	31.6	31.8	32.3	FALSE	n/a
9	Dickson Court	SW	9 Dickson Court x R23	9 Dickson Court x R23, (SW)	0	39.7	39.8	40.4	40.5	+0.7	+0.1	+0.8	29.5	29.6	30.1	FALSE	n/a
9	Dickson Court	SW	9 Dickson Court x R23	9 Dickson Court x R23, (SW)	1	42.1	42.2	42.9	43.0	+0.8	+0.1	+0.9	31.6	31.7	32.3	FALSE	n/a
9	Dickson Court	NW	9 Dickson Court x R23	9 Dickson Court x R23, (NW)	0	56.4	56.4	58.7	58.7	+2.3	0.0	+2.3	44.5	44.5	46.6	FALSE	n/a
9	Dickson Court	NW	9 Dickson Court x R23	9 Dickson Court x R23, (NW)	1	56.4	56.4	58.7	58.7	+2.3	0.0	+2.3	44.5	44.5	46.6	FALSE	n/a
10	Dickson Court	NE	10 Dickson Court x R23	10 Dickson Court x R23, (NE)	0	59.0	59.0	61.6	61.6	+2.6	0.0	+2.6	46.8	46.8	49.2	FALSE	n/a
10	Dickson Court	NE	10 Dickson Court x R23	10 Dickson Court x R23, (NE)	1	59.0	59.0	61.5	61.5	+2.5	0.0	+2.5	46.8	46.8	49.1	FALSE	n/a
10	Dickson Court	NW	10 Dickson Court x R23	10 Dickson Court x R23, (NW)	0	59.0	59.0	61.6	61.6	+2.6	0.0	+2.6	46.8	46.8	49.2	FALSE	n/a
10	Dickson Court	NW	10 Dickson Court x R23	10 Dickson Court x R23, (NW)	1	59.0	59.0	61.5	61.5	+2.5	0.0	+2.5	46.8	46.8	49.1	FALSE	n/a
10	Dickson Court	NE	10 Dickson Court x R23	10 Dickson Court x R23, (NE)	0	59.0	59.0	61.6	61.7	+2.6	0.0	+2.7	46.8	46.8	49.2	FALSE	n/a
10	Dickson Court	NE	10 Dickson Court x R23	10 Dickson Court x R23, (NE)	1	59.0	59.0	61.6	61.6	+2.6	0.0	+2.6	46.8	46.8	49.2	FALSE	n/a
10	Dickson Court	NW	10 Dickson Court x R23	10 Dickson Court x R23, (NW)	0	60.0	60.0	62.8	62.8	+2.8	0.0	+2.8	47.7	47.7	50.3	FALSE	n/a
10	Dickson Court	NW	10 Dickson Court x R23	10 Dickson Court x R23, (NW)	1	59.8	59.9	62.6	62.6	+2.8	+0.1	+2.8	47.6	47.6	50.1	FALSE	n/a
10	Dickson Court	NE	10 Dickson Court x R23	10 Dickson Court x R23, (NE)	0	62.0	62.0	64.8	64.8	+2.8	0.0	+2.8	49.5	49.5	52.1	FALSE	n/a
10	Dickson Court	NE	10 Dickson Court x R23	10 Dickson Court x R23, (NE)	1	61.9	61.9	64.7	64.7	+2.8	0.0	+2.8	49.4	49.4	52.0	FALSE	n/a
10	Dickson Court	NE	10 Dickson Court x R23	10 Dickson Court x R23, (NE)	0	60.4	60.4	62.8	62.8	+2.4	0.0	+2.4	48.1	48.1	50.3	FALSE	n/a
10	Dickson Court	NE	10 Dickson Court x R23	10 Dickson Court x R23, (NE)	1	60.3	60.3	62.7	62.7	+2.4	0.0	+2.4	48.0	48.0	50.2	FALSE	n/a
10	Dickson Court	NW	10 Dickson Court x R23	10 Dickson Court x R23, (NW)	0	59.7	59.8	62.2	62.2	+2.5	+0.1	+2.5	47.5	47.6	49.7	FALSE	n/a
10	Dickson Court	NW	10 Dickson Court x R23	10 Dickson Court x R23, (NW)	1	59.7	59.7	62.2	62.1	+2.5	0.0	+2.4	47.5	47.5	49.7	FALSE	n/a
10	Dickson Court	NE	10 Dickson Court x R23	10 Dickson Court x R23, (NE)	0	60.8	60.8	63.4	63.3	+2.6	0.0	+2.5	48.5	48.5	50.8	FALSE	n/a
10	Dickson Court	NE	10 Dickson Court x R23	10 Dickson Court x R23, (NE)	1	60.8	60.8	63.3	63.2	+2.5	0.0	+2.4	48.5	48.5	50.7	FALSE	n/a
10	Dickson Court	SE	10 Dickson Court x R23	10 Dickson Court x R23, (SE)	0	56.2	56.2	58.4	58.4	+2.2	0.0	+2.2	44.3	44.3	46.3	FALSE	n/a
10	Dickson Court	SE	10 Dickson Court x R23	10 Dickson Court x R23, (SE)	1	56.3	56.3	58.5	58.5	+2.2	0.0	+2.2	44.4	44.4	46.4	FALSE	n/a
10	Dickson Court	SW	10 Dickson Court x R23	10 Dickson Court x R23, (SW)	0	42.7	42.9	44.0	44.1	+1.3	+0.2	+1.4	32.2	32.3	33.3	FALSE	n/a
10	Dickson Court	SW	10 Dickson Court x R23	10 Dickson Court x R23, (SW)	1	46.1	46.2	47.4	47.5	+1.3	+0.1	+1.4	35.2	35.3	36.4	FALSE	n/a
10	Dickson Court	SE	10 Dickson Court x R23	10 Dickson Court x R23, (SE)	0	41.7	41.9	42.7	42.8	+1.0	+0.2	+1.1	31.3	31.4	32.2	FALSE	n/a
10	Dickson Court	SE	10 Dickson Court x R23	10 Dickson Court x R23, (SE)	1	43.9	44.0	44.9	45.0	+1.0	+0.1	+1.1	33.2	33.3	34.1	FALSE	n/a
10	Dickson Court	NE	10 Dickson Court x R23	10 Dickson Court x R23, (NE)	0	49.6	49.6	51.3	51.2	+1.7	0.0	+1.6	38.4	38.4	39.9	FALSE	n/a
10	Dickson Court	NE	10 Dickson Court x R23	10 Dickson Court x R23, (NE)	1	50.0	50.0	51.6	51.6	+1.6	0.0	+1.6	38.7	38.7	40.2	FALSE	n/a
10	Dickson Court	SE	10 Dickson Court x R23	10 Dickson Court x R23, (SE)	0	48.4	48.4	50.1	50.0	+1.7	0.0	+1.6	37.3	37.3	38.8	FALSE	n/a
10	Dickson Court	SE	10 Dickson Court x R23	10 Dickson Court x R23, (SE)	1	48.8	48.9	50.4	50.4	+1.6	+0.1	+1.6	37.7	37.7	39.1	FALSE	n/a
10	Dickson Court	SW	10 Dickson Court x R23	10 Dickson Court x R23, (SW)	0	39.1	39.3	39.6	39.7	+0.5	+0.2	+0.6	28.9	29.1	29.4	FALSE	n/a
10	Dickson Court	SW	10 Dickson Court x R23	10 Dickson Court x R23, (SW)	1	41.2	41.4	41.7	41.9	+0.5	+0.2	+0.7	30.8	31.0	31.3	FALSE	n/a
10	Dickson Court	SW	10 Dickson Court x R23	10 Dickson Court x R23, (SW)	0	39.0	39.2	39.4	39.6	+0.4	+0.2	+0.6	28.8	29.0	29.2	FALSE	n/a
10	Dickson Court	SW	10 Dickson Court x R23	10 Dickson Court x R23, (SW)	1	40.7	40.9	41.2	41.3	+0.5	+0.2	+0.6	30.4	30.5	30.8	FALSE	n/a
10	Dickson Court	NW	10 Dickson Court x R23	10 Dickson Court x R23, (NW)	0	47.9	48.0	49.6	49.7	+1.7	+0.1	+1.8	36.8	36.9	38.4	FALSE	n/a
10	Dickson Court	NW	10 Dickson Court x R23	10 Dickson Court x R23, (NW)	1	48.3	48.3	49.9	50.0	+1.6	0.0	+1.7	37.2	37.2	38.6	FALSE	n/a
10	Dickson Court	NE	10 Dickson Court x R23	10 Dickson Court x R23, (NE)	0	40.9	41.0	41.6	41.8	+0.7	+0.1	+0.9	30.5	30.6	31.2	FALSE	n/a
10	Dickson Court	NE	10 Dickson Court x R23	10 Dickson Court x R23, (NE)	1	43.2	43.4	44.0	44.2	+0.8	+0.2	+1.0	32.6	32.8	33.3	FALSE	n/a
10	Dickson Court	NW	10 Dickson Court x R23	10 Dickson Court x R23, (NW)	0	39.6	39.7	40.4	40.5	+0.8	+0.1	+0.9	29.4	29.5	30.1	FALSE	n/a
10	Dickson Court	NW	10 Dickson Court x R23	10 Dickson Court x R23, (NW)	1	42.3	42.4	43.1	43.3	+0.8	+0.1	+1.0	31.8	31.9	32.5	FALSE	n/a
10	Dickson Court	SW	10 Dickson Court x R23	10 Dickson Court x R23, (SW)	0	42.9	43.1	44.0	44.1	+1.1	+0.2	+1.2	32.3	32.5	33.3	FALSE	n/a
10	Dickson Court	SW	10 Dickson Court x R23	10 Dickson Court x R23, (SW)	1	44.9	45.0	46.0	46.1	+1.1	+0.1	+1.2	34.1	34.2	35.1	FALSE	n/a
10	Dickson Court	SE	10 Dickson Court x R23	10 Dickson Court x R23, (SE)	0	42.5	42.7	43.6	43.7	+1.1	+0.2	+1.2	32.0	32.2	33.0	FALSE	n/a
10	Dickson Court	SE	10 Dickson Court x R23	10 Dickson Court x R23, (SE)	1	44.5	44.7	45.7	45.8	+1.2	+0.2	+1.3	33.8	34.0	34.9	FALSE	n/a
10	Dickson Court	SW	10 Dickson Court x R23	10 Dickson Court x R23, (SW)	0	39.5	39.6	40.2	40.4	+0.7	+0.1	+0.9	29.3	29.4	29.9	FALSE	n/a
10	Dickson Court	SW	10 Dickson Court x R23	10 Dickson Court x R23, (SW)	1	42.1	42.3	42.9	43.1	+0.8	+0.2	+1.0	31.6	31.8	32.3	FALSE	n/a
10	Dickson Court	SW	10 Dickson Court x R23	10 Dickson Court x R23, (SW)	0	39.7	39.8	40.4	40.5	+0.7	+0.1	+0.8	29.5	29.6	30.1	FALSE	n/a
10	Dickson Court	SW	10 Dickson Court x R23	10 Dickson Court x R23, (SW)	1	42.1	42.2	42.9	43.0	+0.8	+0.1	+0.9	31.6	31.7	32.3	FALSE	n/a
10	Dickson Court	NW	10 Dickson Court x R23	10 Dickson Court x R23, (NW)	0	56.4	56.4	58.7	58.7	+2.3	0.0	+2.3	44.5	44.5	46.6	FALSE	n/a
10	Dickson Court	NW	10 Dickson Court x R23	10 Dickson Court x R23, (NW)	1	56.4	56.4	58.7	58.7	+2.3	0.0	+2.3	44.5	44.5	46.6	FALSE	n/a
11	Dickson Court	NE	11 Dickson Court x R23	11 Dickson Court x R23, (NE)	0	59.0	59.0	61.6	61.6	+2.6	0.0	+2.6	46.8	46.8	49.2	FALSE	n/a
11	Dickson Court	NE	11 Dickson Court x R23	11 Dickson Court x R23, (NE)	1	59.0	59.0	61.5	61.5	+2.5	0.0	+2.5	46.8	46.8	49.1	FALSE	n/a
11	Dickson Court	NW	11 Dickson Court x R23	11 Dickson Court x R23, (NW)	0	59.0	59.0	61.6	61.6	+2.6	0.0	+2.6	46.8	46.8	49.2	FALSE	n/a
11	Dickson Court	NW	11 Dickson Court x R23	11 Dickson Court x R23, (NW)	1	59.0	59.0	61.5	61.5	+2.5	0.0	+2.5	46.8	46.8	49.1	FALSE	n/a
11	Dickson Court	NE	11 Dickson Court x R23	11 Dickson Court x R23, (NE)	0	59.0	59.0	61.6	61.7	+2.6	0.0	+2.7	46.8	46.8	49.2	FALSE	n/a
11	Dickson Court	NE	11 Dickson Court x R23	11 Dickson Court x R23, (NE)	1	59.0	59.0	61.6	61.6	+2.6	0.0	+2.6	46.8	46.8	49.2	FALSE	n/a
11	Dickson Court	NW	11 Dickson Court x R23	11 Dickson Court x R23, (NW)	0	60.0	60.0	62.8	62.8	+2.8	0.0	+2.8	47.7	47.7	50.3	FALSE	n/a
11	Dickson Court	NW	11 Dickson Court x R23	11 Dickson Court x R23, (NW)	1	59.8	59.9	62.6	62.6	+2.8	+0.1	+2.8	47.6	47.6	50.1	FALSE	n/a
11	Dickson Court	NE	11 Dickson Court x R23	11 Dickson Court x R23, (NE)	0	62.0	62.0	64.8	64.8	+2.8	0.0	+2.8	49.5	49.5	52.1	FALSE	n/a
11	Dickson Court	NE	11 Dickson Court x R23	11 Dickson Court x R23, (NE)	1	61.9	61.9	64.7	64.7	+2.8	0.0	+2.8	49.4	49.4	52.0	FALSE	n/a
11	Dickson Court	NE	11 Dickson Court x R23	11 Dickson Court x R23, (NE)	0	60.4	60.4	62.8	62.8	+2.4	0.0	+2.4	48.1	48.1	50.3	FALSE	n/a
11	Dickson Court	NE	11 Dickson Court x R23	11 Dickson Court x R23, (NE)	1	60.3	60.3	62.7	62.7	+2.4	0.0	+2.4	48.0	48.0	50.2	FALSE	n/a
11	Dickson Court	NW	11 Dickson Court x R23	11 Dickson Court x R23, (NW)	0	59.7	59.8	62.2	62.2	+2.5	+0.1	+2.5	47.5	47.6	49.7	FALSE	n/a
11	Dickson Court	NW	11 Dickson Court x R23	11 Dickson Court x R23, (NW)	1	59.7	59.7	62.2	62.1	+2.5	0.0	+2.4	47.5	47.5	49.7	FALSE	n/a
11	Dickson Court	NE	11 Dickson Court x R23	11 Dickson Court x R23, (NE)	0	60.8	60.8	63.4	63.3	+2.6	0.0	+2.5	48.5	48.5	50.8	FALSE	n/a
11	Dickson Court	NE	11 Dickson Court x R23	11 Dickson Court x R23, (NE)	1	60.8	60.8	63.3	63.2	+2.5	0.0	+2.4	48.5	48.5	50.7	FALSE	n/a
11	Dickson Court	SE	11 Dickson Court x R23	11 Dickson Court x R23, (SE)	0	56.2	56.2	58.4	58.4	+2.2	0.0	+2.2	44.3	44.3	46.3	FALSE	n/a
11	Dickson Court	SE	11 Dickson Court x R23	11 Dickson Court x R23, (SE)	1	56.3	56.3	58.5	58.5	+2.2	0.0	+2.2	44.4	44.4	46.4	FALSE	n/a
11	Dickson Court	SW	11 Dickson Court x R23	11 Dickson Court x R23, (SW)	0	42.7	42.9	44.0	44.1	+1.3	+0.2	+1.4	32.2	32.3	33.3	FALSE	n/a
11	Dickson Court	SW	11 Dickson Court x R23	11 Dickson Court x R23, (SW)	1	46.1	46.2	47.4	47.5	+1.3	+0.1	+1.4	35.2	35.3	36.4	FALSE	n/a
11	Dickson Court	SE	11 Dickson Court x R23	11 Dickson Court x R23, (SE)	0	41.7	41.9	42.7	42.8	+1.0	+0.2	+1.1	31.3	31.4	32.2	FALSE	n/a
11	Dickson Court	SE	11 Dickson Court x R23	11 Dickson Court x R23, (SE)	1	43.9	44.0	44.9	45.0	+1.0	+0.1	+1.1	33.2	33.3	34.1	FALSE	n/a
11	Dickson Court	NE	11 Dickson Court x R23	11 Dickson Court x R23, (NE)	0	49.6	49.6	51.3	51.2	+1.7	0.0	+1.6	38.4	38.4	39.9	FALSE	n/a
11	Dickson Court	NE	11 Dickson Court x R23	11 Dickson Court x R23, (NE)	1	50.0	50.0	51.6	51.6	+1.6	0.0	+1.6	38.7	38.7	40.2	FALSE	n/a
11	Dickson Court	SE	11 Dickson Court x R23	11 Dickson Court x R23, (SE)	0	48.4	48.4	50.1	50.0	+1.7	0.0	+1.6	37.3	37.3	38.8	FALSE	n/a
11	Dickson Court	SE	11 Dickson Court x R23	11 Dickson Court x R23, (SE)	1	48.8	48.9	50.4	50.4	+1.6	+0.1	+1.6	37.7	37.7	39.1	FALSE	n/a
11	Dickson Court	SW	11 Dickson Court x R23	11 Dickson Court x R23, (SW)	0	39.1	39.3	39.6	39.7	+0.5	+0.2	+0.6	28.9	29.1	29.4	FALSE	n/a
11	Dickson Court	SW	11 Dickson Court x R23	11 Dickson Court x R23, (SW)	1	41.2	41.4	41.7	41.9	+0.5	+0.2	+0.7	30.8	31.0	31.3	FALSE	n/a
11	Dickson Court	SW	11 Dickson Court x R23	11 Dickson Court x R23, (SW)	0	39.0	39.2	39.4	39.6	+0.4	+0.2	+0.6	28.8	29.0	29.2	FALSE	n/a
11	Dickson Court	SW	11 Dickson Court x R23	11 Dickson Court x R23, (SW)	1	40.7	40.9	41.2	41.3	+0.5	+0.2	+0.6	30.4	30.5	30.8	FALSE	n/a
11	Dickson Court	NW	11 Dickson Court x R23	11 Dickson Court x R23, (NW)	0	47.9	48.0	49.6	49.7	+1.7	+0.1	+1.8	36.8	36.9	38.4	FALSE	n/a
11	Dickson Court	NW	11 Dickson Court x R23	11 Dickson Court x R23, (NW)	1	48.3	48.3	49.9	50.0	+1.6	0.0	+1.7	37.2	37.2	38.6	FALSE	n/a
11	Dickson Court	NE	11 Dickson Court x R23	11 Dickson Court x R23, (NE)	0	40.9	41.0	41.6	41.8	+0.7	+0.1	+0.9	30.5	30.6	31.2	FALSE	n/a
11	Dickson Court	NE	11 Dickson Court x R23	11 Dickson Court x R23, (NE)	1	43.2	43.4	44.0	44.2	+0.8	+0.2	+1.0	32.6	32.8	33.3	FALSE	n/a
11	Dickson Court	NW	11 Dickson Court x R23	11 Dickson Court x R23, (NW)	0	39.6	39.7	40.4	40.5	+0.8	+0.1	+0.9	29.4	29.5	30.1	FALSE	n/a
11	Dickson Court	NW	11 Dickson Court x R23	11 Dickson Court x R23, (NW)	1	42.3	42.4	43.1	43.3	+0.8	+0.1	+1.0	31.8	31.9	32.5	FALSE	n/a
11	Dickson Court	SW	11 Dickson Court x R23	11 Dickson Court x R23, (SW)	0	42.9	43.1	44.0	44.1	+1.1	+0.2	+1.2	32.3	32.5	33.3	FALSE	n/a
11	Dickson Court	SW	11 Dickson Court x R23	11 Dickson Court x R23, (SW)	1	44.9	45.0	46.0	46.1	+1.1	+0.1	+1.2	34.1	34.2	35.1	FALSE	n/a
11	Dickson Court	SE	11 Dickson Court x R23	11 Dickson Court x R23, (SE)	0	42.5	42.7	43.6	43.7	+1.1	+0.2	+1.2	32.0	32.2	33.0	FALSE	n/a
11	Dickson Court	SE	11 Dickson Court x R23	11 Dickson Court x R23, (SE)	1	44.5	44.7	45.7	45.8	+1.2	+0.2	+1.3	33.8	34.0	34.9	FALSE	n/a
11	Dickson Court	SW	11 Dickson Court x R23	11 Dickson Court x R23, (SW)	0	39.5	39.6	40.2	40.4	+0.7	+0.1	+0.9	29.3	29.4	29.9	FALSE	n/a
11	Dickson Court	SW	11 Dickson Court x R23	11 Dickson Court x R23, (SW)	1	42.1	42.3	42.9	43.1	+0.8	+0.2	+1.0	31.6	31.8	32.3	FALSE	n/a
11	Dickson Court	SW	11 Dickson Court x R23	11 Dickson Court x R23, (SW)	0	39.7	39.8	40.4	40.5	+0.7	+0.1	+0.8	29.5	29.6	30.1	FALSE	n/a
11	Dickson Court	SW	11 Dickson Court x R23	11 Dickson Court x R23, (SW)	1	42.1	42.2	42.9	43.0	+0.8	+0.1	+0.9	31.6	31.7	32.3	FALSE	n/a
11	Dickson Court	NW	11 Dickson Court x R23	11 Dickson Court x R23, (NW)	0	56.4	56.4	58.7	58.7	+2.3	0.0	+2.3	44.5	44.5	46.6	FALSE	n/a
11	Dickson Court	NW	11 Dickson Court x R23	11 Dickson Court x R23, (NW)	1	56.4	56.4	58.7	58.7	+2.3	0.0	+2.3	44.5	44.5	46.6	FALSE	n/a
12	Dickson Court	NE	12 Dickson Court x R23	12 Dickson Court x R23, (NE)	0	59.0	59.0	61.6	61.6	+2.6	0.0	+2.6	46.8	46.8	49.2	FALSE	n/a
12	Dickson Court	NE	12 Dickson Court x R23	12 Dickson Court x R23, (NE)	1	59.0	59.0	61.5	61.5	+2.5	0.0	+2.5	46.8	46.8	49.1	FALSE	n/a
12	Dickson Court	NW	12 Dickson Court x R23	12 Dickson Court x R23, (NW)	0	59.0	59.0	61.6	61.6	+2.6	0.0	+2.6	46.8	46.8	49.2	FALSE	n/a
12	Dickson Court	NW	12 Dickson Court x R23	12 Dickson Court x R23, (NW)	1	59.0	59.0	61.5	61.5	+2.5	0.0	+2.5	46.8	46.8	49.1	FALSE	n/a
12	Dickson Court	NE	12 Dickson Court x R23	12 Dickson Court x R23, (NE)	0	59.0	59.0	61.6	61.7	+2.6	0.0	+2.7	46.8	46.8	49.2	FALSE	n/a
12	Dickson Court	NE	12 Dickson Court x R23	12 Dickson Court x R23, (NE)	1	59.0	59.0	61.6	61.6	+2.6	0.0	+2.6	46.8	46.8	49.2	FALSE	n/a
12	Dickson Court	NW	12 Dickson Court x R23	12 Dickson Court x R23, (NW)	0	60.0	60.0	62.8	62.8	+2.8	0.0	+2.8	47.7	47.7	50.3	FALSE	n/a
12	Dickson Court	NW	12 Dickson Court x R23	12 Dickson Court x R23, (NW)	1	59.8	59.9	62.6	62.6	+2.8	+0.1	+2.8	47.6	47.6	50.1	FALSE	n/a
12	Dickson Court	NE	12 Dickson Court x R23	12 Dickson Court x R23, (NE)	0	62.0	62.0	64.8	64.8	+2.8	0.0	+2.8	49.5	49.5	52.1	FALSE	n/a
12	Dickson Court	NE	12 Dickson Court x R23	12 Dickson Court x R23, (NE)	1	61.9	61.9	64.7	64.7	+2.8	0.0	+2.8	49.4	49.4	52.0	FALSE	n/a
12	Dickson Court	NE	12 Dickson Court x R23	12 Dickson Court x R23, (NE)	0	60.4	60.4	62.8	62.8	+2.4	0.0	+2.4	48.1	48.1	50.3	FALSE	n/a
12	Dickson Court	NE	12 Dickson Court x R23	12 Dickson Court x R23, (NE)	1	60.3	60.3	62.7	62.7	+2.4	0.0	+2.4	48.0	48.0	50.2	FALSE	n/a
12	Dickson Court	NW	12 Dickson Court x R23	12 Dickson Court x R23, (NW)	0	59.7	59.8	62.2	62.2	+2.5	+0.1	+2.5	47.5	47.6	49.7	FALSE	n/a
12	Dickson Court	NW	12 Dickson Court x R23	12 Dickson Court x R23, (NW)	1	59.7	59.7	62.2	62.1	+2.5	0.0	+2.4	47.5	47.5	49.7	FALSE	n/a
12	Dickson Court	NE	12 Dickson Court x R23	12 Dickson Court x R23, (NE)	0	60.8	60.8	63.4	63.3	+2.6	0.0	+2.5	48.5	48.5	50.8	FALSE	n/a
12	Dickson Court	NE	12 Dickson Court x R23	12 Dickson Court x R23, (NE)	1	60.8	60.8	63.3	63.2	+2.5	0.0	+2.4	48.5	48.5	50.7	FALSE	n/a
12	Dickson Court	SE	12 Dickson Court x R23	12 Dickson Court x R23, (SE)	0	56.2	56.2	58.4	58.4	+2.2	0.0	+2.2	44.3	44.3	46.3	FALSE	n/a
12	Dickson Court	SE	12 Dickson Court x R23	12 Dickson Court x R23, (SE)	1	56.3	56.3	58.5	58.5	+2.2	0.0	+2.2	44.4	44.4	46.4	FALSE	n/a
12	Dickson Court	SW	12 Dickson Court x R23	12 Dickson Court x R23, (SW)	0	42.7	42.9	44.0	44.1	+1.3	+0.2	+1.4	32.2	32.3	33.3	FALSE	n/a
12	Dickson Court	SW	12 Dickson Court x R23	12 Dickson Court x R23, (SW)	1	46.1	46.2	47.4	47.5	+1.3	+0.1	+1.4	35.2	35.3	36.4	FALSE	n/a
12	Dickson Court	SE	12 Dickson Court x R23	12 Dickson Court x R23, (SE)	0	41.7	41.9	42.7	42.8	+1.0	+0.2	+1.1	31.3	31.4	32.2	FALSE	n/a
12	Dickson Court	SE	12 Dickson Court x R23	12 Dickson Court x R23, (SE)	1	43.9	44.0	44.9	45.0	+1.0	+0.1	+1.1	33.2	33.3	34.1	FALSE	n/a
12	Dickson Court	NE	12 Dickson Court x R23	12 Dickson Court x R

Building No	Street	Façade	Address	Receptor	Floor	dB LA10,18h				Short-term	Long term		dB Lnight,outside			Long-term (night)	
											DM comparison	DS comparison				DM comparison	DS comparison
						DMby	DMfy	DSby	DSfy	DSby-DMby	DMfy-DMby	DSfy-DMby	DMby	DMfy	DSfy	DMfy-DMby	DSfy-DMby
12	Dickson Court	NE	12 Dickson Court x R23	12 Dickson Court x R23, (NE)	1	43.2	43.4	44.0	44.2	+0.8	+0.2	+1.0	32.6	32.8	33.3	FALSE	n/a
12	Dickson Court	NW	12 Dickson Court x R23	12 Dickson Court x R23, (NW)	0	39.6	39.7	40.4	40.5	+0.8	+0.1	+0.9	29.4	29.5	30.1	FALSE	n/a
12	Dickson Court	NW	12 Dickson Court x R23	12 Dickson Court x R23, (NW)	1	42.3	42.4	43.1	43.3	+0.8	+0.1	+1.0	31.8	31.9	32.5	FALSE	n/a
12	Dickson Court	SW	12 Dickson Court x R23	12 Dickson Court x R23, (SW)	0	42.9	43.1	44.0	44.1	+1.1	+0.2	+1.2	32.3	32.5	33.3	FALSE	n/a
12	Dickson Court	SW	12 Dickson Court x R23	12 Dickson Court x R23, (SW)	1	44.9	45.0	46.0	46.1	+1.1	+0.1	+1.2	34.1	34.2	35.1	FALSE	n/a
12	Dickson Court	SE	12 Dickson Court x R23	12 Dickson Court x R23, (SE)	0	42.5	42.7	43.6	43.7	+1.1	+0.2	+1.2	32.0	32.2	33.0	FALSE	n/a
12	Dickson Court	SE	12 Dickson Court x R23	12 Dickson Court x R23, (SE)	1	44.5	44.7	45.7	45.8	+1.2	+0.2	+1.3	33.8	34.0	34.9	FALSE	n/a
12	Dickson Court	SW	12 Dickson Court x R23	12 Dickson Court x R23, (SW)	0	39.5	39.6	40.2	40.4	+0.7	+0.1	+0.9	29.3	29.4	29.9	FALSE	n/a
12	Dickson Court	SW	12 Dickson Court x R23	12 Dickson Court x R23, (SW)	1	42.1	42.3	42.9	43.1	+0.8	+0.2	+1.0	31.6	31.8	32.3	FALSE	n/a
12	Dickson Court	SW	12 Dickson Court x R23	12 Dickson Court x R23, (SW)	0	39.7	39.8	40.4	40.5	+0.7	+0.1	+0.8	29.5	29.6	30.1	FALSE	n/a
12	Dickson Court	SW	12 Dickson Court x R23	12 Dickson Court x R23, (SW)	1	42.1	42.2	42.9	43.0	+0.8	+0.1	+0.9	31.6	31.7	32.3	FALSE	n/a
12	Dickson Court	NW	12 Dickson Court x R23	12 Dickson Court x R23, (NW)	0	56.4	56.4	58.7	58.7	+2.3	0.0	+2.3	44.5	44.5	46.6	FALSE	n/a
12	Dickson Court	NW	12 Dickson Court x R23	12 Dickson Court x R23, (NW)	1	56.4	56.4	58.7	58.7	+2.3	0.0	+2.3	44.5	44.5	46.6	FALSE	n/a
13	Dickson Court	NE	13 Dickson Court x R23	13 Dickson Court x R23, (NE)	0	59.0	59.0	61.6	61.6	+2.6	0.0	+2.6	46.8	46.8	49.2	FALSE	n/a
13	Dickson Court	NE	13 Dickson Court x R23	13 Dickson Court x R23, (NE)	1	59.0	59.0	61.5	61.5	+2.5	0.0	+2.5	46.8	46.8	49.1	FALSE	n/a
13	Dickson Court	NW	13 Dickson Court x R23	13 Dickson Court x R23, (NW)	0	59.0	59.0	61.6	61.6	+2.6	0.0	+2.6	46.8	46.8	49.2	FALSE	n/a
13	Dickson Court	NW	13 Dickson Court x R23	13 Dickson Court x R23, (NW)	1	59.0	59.0	61.5	61.5	+2.5	0.0	+2.5	46.8	46.8	49.1	FALSE	n/a
13	Dickson Court	NE	13 Dickson Court x R23	13 Dickson Court x R23, (NE)	0	59.0	59.0	61.6	61.7	+2.6	0.0	+2.7	46.8	46.8	49.2	FALSE	n/a
13	Dickson Court	NE	13 Dickson Court x R23	13 Dickson Court x R23, (NE)	1	59.0	59.0	61.6	61.6	+2.6	0.0	+2.6	46.8	46.8	49.2	FALSE	n/a
13	Dickson Court	NW	13 Dickson Court x R23	13 Dickson Court x R23, (NW)	0	60.0	60.0	62.8	62.8	+2.8	0.0	+2.8	47.7	47.7	50.3	FALSE	n/a
13	Dickson Court	NW	13 Dickson Court x R23	13 Dickson Court x R23, (NW)	1	59.8	59.9	62.6	62.6	+2.8	+0.1	+2.8	47.6	47.6	50.1	FALSE	n/a
13	Dickson Court	NE	13 Dickson Court x R23	13 Dickson Court x R23, (NE)	0	62.0	62.0	64.8	64.8	+2.8	0.0	+2.8	49.5	49.5	52.1	FALSE	n/a
13	Dickson Court	NE	13 Dickson Court x R23	13 Dickson Court x R23, (NE)	1	61.9	61.9	64.7	64.7	+2.8	0.0	+2.8	49.4	49.4	52.0	FALSE	n/a
13	Dickson Court	NE	13 Dickson Court x R23	13 Dickson Court x R23, (NE)	0	60.4	60.4	62.8	62.8	+2.4	0.0	+2.4	48.1	48.1	50.3	FALSE	n/a
13	Dickson Court	NE	13 Dickson Court x R23	13 Dickson Court x R23, (NE)	1	60.3	60.3	62.7	62.7	+2.4	0.0	+2.4	48.0	48.0	50.2	FALSE	n/a
13	Dickson Court	NW	13 Dickson Court x R23	13 Dickson Court x R23, (NW)	0	59.7	59.8	62.2	62.2	+2.5	+0.1	+2.5	47.5	47.6	49.7	FALSE	n/a
13	Dickson Court	NW	13 Dickson Court x R23	13 Dickson Court x R23, (NW)	1	59.7	59.7	62.2	62.1	+2.5	0.0	+2.4	47.5	47.5	49.7	FALSE	n/a
13	Dickson Court	NE	13 Dickson Court x R23	13 Dickson Court x R23, (NE)	0	60.8	60.8	63.4	63.3	+2.6	0.0	+2.5	48.5	48.5	50.8	FALSE	n/a
13	Dickson Court	NE	13 Dickson Court x R23	13 Dickson Court x R23, (NE)	1	60.8	60.8	63.3	63.2	+2.5	0.0	+2.4	48.5	48.5	50.7	FALSE	n/a
13	Dickson Court	SE	13 Dickson Court x R23	13 Dickson Court x R23, (SE)	0	56.2	56.2	58.4	58.4	+2.2	0.0	+2.2	44.3	44.3	46.3	FALSE	n/a
13	Dickson Court	SE	13 Dickson Court x R23	13 Dickson Court x R23, (SE)	1	56.3	56.3	58.5	58.5	+2.2	0.0	+2.2	44.4	44.4	46.4	FALSE	n/a
13	Dickson Court	SW	13 Dickson Court x R23	13 Dickson Court x R23, (SW)	0	42.7	42.9	44.0	44.1	+1.3	+0.2	+1.4	32.2	32.3	33.3	FALSE	n/a
13	Dickson Court	SW	13 Dickson Court x R23	13 Dickson Court x R23, (SW)	1	46.1	46.2	47.4	47.5	+1.3	+0.1	+1.4	35.2	35.3	36.4	FALSE	n/a
13	Dickson Court	SE	13 Dickson Court x R23	13 Dickson Court x R23, (SE)	0	41.7	41.9	42.7	42.8	+1.0	+0.2	+1.1	31.3	31.4	32.2	FALSE	n/a
13	Dickson Court	SE	13 Dickson Court x R23	13 Dickson Court x R23, (SE)	1	43.9	44.0	44.9	45.0	+1.0	+0.1	+1.1	33.2	33.3	34.1	FALSE	n/a
13	Dickson Court	NE	13 Dickson Court x R23	13 Dickson Court x R23, (NE)	0	49.6	49.6	51.3	51.2	+1.7	0.0	+1.6	38.4	38.4	39.9	FALSE	n/a
13	Dickson Court	NE	13 Dickson Court x R23	13 Dickson Court x R23, (NE)	1	50.0	50.0	51.6	51.6	+1.6	0.0	+1.6	38.7	38.7	40.2	FALSE	n/a
13	Dickson Court	SE	13 Dickson Court x R23	13 Dickson Court x R23, (SE)	0	48.4	48.4	50.1	50.0	+1.7	0.0	+1.6	37.3	37.3	38.8	FALSE	n/a
13	Dickson Court	SE	13 Dickson Court x R23	13 Dickson Court x R23, (SE)	1	48.8	48.9	50.4	50.4	+1.6	+0.1	+1.6	37.7	37.7	39.1	FALSE	n/a
13	Dickson Court	SW	13 Dickson Court x R23	13 Dickson Court x R23, (SW)	0	39.1	39.3	39.6	39.7	+0.5	+0.2	+0.6	28.9	29.1	29.4	FALSE	n/a
13	Dickson Court	SW	13 Dickson Court x R23	13 Dickson Court x R23, (SW)	1	41.2	41.4	41.7	41.9	+0.5	+0.2	+0.7	30.8	31.0	31.3	FALSE	n/a
13	Dickson Court	SW	13 Dickson Court x R23	13 Dickson Court x R23, (SW)	0	39.0	39.2	39.4	39.6	+0.4	+0.2	+0.6	28.8	29.0	29.2	FALSE	n/a
13	Dickson Court	SW	13 Dickson Court x R23	13 Dickson Court x R23, (SW)	1	40.7	40.9	41.2	41.3	+0.5	+0.2	+0.6	30.4	30.5	30.8	FALSE	n/a
13	Dickson Court	NW	13 Dickson Court x R23	13 Dickson Court x R23, (NW)	0	47.9	48.0	49.6	49.7	+1.7	+0.1	+1.8	36.8	36.9	38.4	FALSE	n/a
13	Dickson Court	NW	13 Dickson Court x R23	13 Dickson Court x R23, (NW)	1	48.3	48.3	49.9	50.0	+1.6	0.0	+1.7	37.2	37.2	38.6	FALSE	n/a
13	Dickson Court	NE	13 Dickson Court x R23	13 Dickson Court x R23, (NE)	0	40.9	41.0	41.6	41.8	+0.7	+0.1	+0.9	30.5	30.6	31.2	FALSE	n/a
13	Dickson Court	NE	13 Dickson Court x R23	13 Dickson Court x R23, (NE)	1	43.2	43.4	44.0	44.2	+0.8	+0.2	+1.0	32.6	32.8	33.3	FALSE	n/a
13	Dickson Court	NW	13 Dickson Court x R23	13 Dickson Court x R23, (NW)	0	39.6	39.7	40.4	40.5	+0.8	+0.1	+0.9	29.4	29.5	30.1	FALSE	n/a
13	Dickson Court	NW	13 Dickson Court x R23	13 Dickson Court x R23, (NW)	1	42.3	42.4	43.1	43.3	+0.8	+0.1	+1.0	31.8	31.9	32.5	FALSE	n/a
13	Dickson Court	SW	13 Dickson Court x R23	13 Dickson Court x R23, (SW)	0	42.9	43.1	44.0	44.1	+1.1	+0.2	+1.2	32.3	32.5	33.3	FALSE	n/a
13	Dickson Court	SW	13 Dickson Court x R23	13 Dickson Court x R23, (SW)	1	44.9	45.0	46.0	46.1	+1.1	+0.1	+1.2	34.1	34.2	35.1	FALSE	n/a
13	Dickson Court	SE	13 Dickson Court x R23	13 Dickson Court x R23, (SE)	0	42.5	42.7	43.6	43.7	+1.1	+0.2	+1.2	32.0	32.2	33.0	FALSE	n/a
13	Dickson Court	SE	13 Dickson Court x R23	13 Dickson Court x R23, (SE)	1	44.5	44.7	45.7	45.8	+1.2	+0.2	+1.3	33.8	34.0	34.9	FALSE	n/a
13	Dickson Court	SW	13 Dickson Court x R23	13 Dickson Court x R23, (SW)	0	39.5	39.6	40.2	40.4	+0.7	+0.1	+0.9	29.3	29.4	29.9	FALSE	n/a
13	Dickson Court	SW	13 Dickson Court x R23	13 Dickson Court x R23, (SW)	1	42.1	42.3	42.9	43.1	+0.8	+0.2	+1.0	31.6	31.8	32.3	FALSE	n/a
13	Dickson Court	SW	13 Dickson Court x R23	13 Dickson Court x R23, (SW)	0	39.7	39.8	40.4	40.5	+0.7	+0.1	+0.8	29.5	29.6	30.1	FALSE	n/a
13	Dickson Court	SW	13 Dickson Court x R23	13 Dickson Court x R23, (SW)	1	42.1	42.2	42.9	43.0	+0.8	+0.1	+0.9	31.6	31.7	32.3	FALSE	n/a
13	Dickson Court	NW	13 Dickson Court x R23	13 Dickson Court x R23, (NW)	0	56.4	56.4	58.7	58.7	+2.3	0.0	+2.3	44.5	44.5	46.6	FALSE	n/a
13	Dickson Court	NW	13 Dickson Court x R23	13 Dickson Court x R23, (NW)	1	56.4	56.4	58.7	58.7	+2.3	0.0	+2.3	44.5	44.5	46.6	FALSE	n/a
14	Dickson Court	NE	14 Dickson Court x R23	14 Dickson Court x R23, (NE)	0	59.0	59.0	61.6	61.6	+2.6	0.0	+2.6	46.8	46.8	49.2	FALSE	n/a
14	Dickson Court	NE	14 Dickson Court x R23	14 Dickson Court x R23, (NE)	1	59.0	59.0	61.5	61.5	+2.5	0.0	+2.5	46.8	46.8	49.1	FALSE	n/a
14	Dickson Court	NW	14 Dickson Court x R23	14 Dickson Court x R23, (NW)	0	59.0	59.0	61.6	61.6	+2.6	0.0	+2.6	46.8	46.8	49.2	FALSE	n/a
14	Dickson Court	NW	14 Dickson Court x R23	14 Dickson Court x R23, (NW)	1	59.0	59.0	61.5	61.5	+2.5	0.0	+2.5	46.8	46.8	49.1	FALSE	n/a
14	Dickson Court	NE	14 Dickson Court x R23	14 Dickson Court x R23, (NE)	0	59.0	59.0	61.6	61.7	+2.6	0.0	+2.7	46.8	46.8	49.2	FALSE	n/a
14	Dickson Court	NE	14 Dickson Court x R23	14 Dickson Court x R23, (NE)	1	59.0	59.0	61.6	61.6	+2.6	0.0	+2.6	46.8	46.8	49.2	FALSE	n/a
14	Dickson Court	NW	14 Dickson Court x R23	14 Dickson Court x R23, (NW)	0	60.0	60.0	62.8	62.8	+2.8	0.0	+2.8	47.7	47.7	50.3	FALSE	n/a
14	Dickson Court	NW	14 Dickson Court x R23	14 Dickson Court x R23, (NW)	1	59.8	59.9	62.6	62.6	+2.8	+0.1	+2.8	47.6	47.6	50.1	FALSE	n/a
14	Dickson Court	NE	14 Dickson Court x R23	14 Dickson Court x R23, (NE)	0	62.0	62.0	64.8	64.8	+2.8	0.0	+2.8	49.5	49.5	52.1	FALSE	n/a
14	Dickson Court	NE	14 Dickson Court x R23	14 Dickson Court x R23, (NE)	1	61.9	61.9	64.7	64.7	+2.8	0.0	+2.8	49.4	49.4	52.0	FALSE	n/a
14	Dickson Court	NE	14 Dickson Court x R23	14 Dickson Court x R23, (NE)	0	60.4	60.4	62.8	62.8	+2.4	0.0	+2.4	48.1	48.1	50.3	FALSE	n/a
14	Dickson Court	NE	14 Dickson Court x R23	14 Dickson Court x R23, (NE)	1	60.3	60.3	62.7	62.7	+2.4	0.0	+2.4	48.0	48.0	50.2	FALSE	n/a
14	Dickson Court	NW	14 Dickson Court x R23	14 Dickson Court x R23, (NW)	0	59.7	59.8	62.2	62.2	+2.5	+0.1	+2.5	47.5	47.6	49.7	FALSE	n/a
14	Dickson Court	NW	14 Dickson Court x R23	14 Dickson Court x R23, (NW)	1	59.7	59.7	62.2	62.1	+2.5	0.0	+2.4	47.5	47.5	49.7	FALSE	n/a
14	Dickson Court	NE	14 Dickson Court x R23	14 Dickson Court x R23, (NE)	0	60.8	60.8	63.4	63.3	+2.6	0.0	+2.5	48.5	48.5	50.8	FALSE	n/a
14	Dickson Court	NE	14 Dickson Court x R23	14 Dickson Court x R23, (NE)	1	60.8	60.8	63.3	63.2	+2.5	0.0	+2.4	48.5	48.5	50.7	FALSE	n/a
14	Dickson Court	SE	14 Dickson Court x R23	14 Dickson Court x R23, (SE)	0	56.2	56.2	58.4	58.4	+2.2	0.0	+2.2	44.3	44.3	46.3	FALSE	n/a
14	Dickson Court	SE	14 Dickson Court x R23	14 Dickson Court x R23, (SE)	1	56.3	56.3	58.5	58.5	+2.2	0.0	+2.2	44.4	44.4	46.4	FALSE	n/a
14	Dickson Court	SW	14 Dickson Court x R23	14 Dickson Court x R23, (SW)	0	42.7	42.9	44.0	44.1	+1.3	+0.2	+1.4	32.2	32.3	33.3	FALSE	n/a
14	Dickson Court	SW	14 Dickson Court x R23	14 Dickson Court x R23, (SW)	1	46.1	46.2	47.4	47.5	+1.3	+0.1	+1.4	35.2	35.3	36.4	FALSE	n/a
14	Dickson Court	SE	14 Dickson Court x R23	14 Dickson Court x R23, (SE)	0	41.7	41.9	42.7	42.8	+1.0	+0.2	+1.1	31.3	31.4	32.2	FALSE	n/a
14	Dickson Court	SE	14 Dickson Court x R23	14 Dickson Court x R23, (SE)	1	43.9	44.0	44.9	45.0	+1.0	+0.1	+1.1	33.2	33.3	34.1	FALSE	n/a
14	Dickson Court	NE	14 Dickson Court x R23	14 Dickson Court x R23, (NE)	0	49.6	49.6	51.3	51.2	+1.7	0.0	+1.6	38.4	38.4	39.9	FALSE	n/a
14	Dickson Court	NE	14 Dickson Court x R23	14 Dickson Court x R23, (NE)	1	50.0	50.0	51.6	51.6	+1.6	0.0	+1.6	38.7	38.7	40.2	FALSE	n/a
14	Dickson Court	SE	14 Dickson Court x R23	14 Dickson Court x R23, (SE)	0	48.4	48.4	50.1	50.0	+1.7	0.0	+1.6	37.3	37.3	38.8	FALSE	n/a
14	Dickson Court	SE	14 Dickson Court x R23	14 Dickson Court x R23, (SE)	1	48.8	48.9	50.4	50.4	+1.6	+0.1	+1.6	37.7	37.7	39.1	FALSE	n/a
14	Dickson Court	SW	14 Dickson Court x R23	14 Dickson Court x R23, (SW)	0	39.1	39.3	39.6	39.7	+0.5	+0.2	+0.6	28.9	29.1	29.4	FALSE	n/a
14	Dickson Court	SW	14 Dickson Court x R23	14 Dickson Court x R23, (SW)	1	41.2	41.4	41.7	41.9	+0.5	+0.2	+0.7	30.8	31.0	31.3	FALSE	n/a
14	Dickson Court	SW	14 Dickson Court x R23	14 Dickson Court x R23, (SW)	0	39.0	39.2	39.4	39.6	+0.4	+0.2	+0.6	28.8	29.0	29.2	FALSE	n/a
14	Dickson Court	SW	14 Dickson Court x R23	14 Dickson Court x R23, (SW)	1	40.7	40.9	41.2	41.3	+0.5	+0.2	+0.6	30.4	30.5	30.8	FALSE	n/a
14	Dickson Court	NW	14 Dickson Court x R23	14 Dickson Court x R23, (NW)	0	47.9	48.0	49.6	49.7	+1.7	+0.1	+1.8	36.8	36.9	38.4	FALSE	n/a
14	Dickson Court	NW	14 Dickson Court x R23	14 Dickson Court x R23, (NW)	1	48.3	48.3	49.9	50.0	+1.6	0.0	+1.7	37.2	37.2	38.6	FALSE	n/a
14	Dickson Court	NE	14 Dickson Court x R23	14 Dickson Court x R23, (NE)	0	40.9	41.0	41.6	41.8	+0.7	+0.1	+0.9	30.5	30.6	31.2	FALSE	n/a
14	Dickson Court	NE	14 Dickson Court x R23	14 Dickson Court x R23, (NE)	1	43.2	43.4	44.0	44.2	+0.8	+0.2	+1.0	32.6	32.8	33.3	FALSE	n/a
14	Dickson Court	NW	14 Dickson Court x R23	14 Dickson Court x R23, (NW)	0	39.6	39.7	40.4	40.5	+0.8	+0.1	+0.9	29.4	29.5	30.1	FALSE	n/a
14	Dickson Court	NW	14 Dickson Court x R23	14 Dickson Court x R23, (NW)	1	42.3	42.4	43.1	43.3	+0.8	+0.1	+1.0	31.8	31.9	32.5	FALSE	n/a
14	Dickson Court	SW	14 Dickson Court x R23	14 Dickson Court x R23, (SW)	0	42.9	43.1	44.0	44.1	+1.1	+0.2	+1.2	32.3	32.5	33.3	FALSE	n/a
14	Dickson Court	SW	14 Dickson Court x R23	14 Dickson Court x R23, (SW)	1	44.9	45.0	46.0	46.1	+1.1	+0.1	+1.2	34.1	34.2	35.1	FALSE	n/a
14	Dickson Court	SE	14 Dickson Court x R23	14 Dickson Court x R23, (SE)	0	42.5	42.7	43.6	43.7	+1.1	+0.2	+1.2	32.0	32.2	33.0	FALSE	n/a
14	Dickson Court	SE	14 Dickson Court x R23	14 Dickson Court x R23, (SE)	1	44.5	44.7	45.7	45.8	+1.2	+0.2	+1.3	33.8	34.0	34.9	FALSE	n/a
14	Dickson Court	SW	14 Dickson Court x R23	14 Dickson Court x R23, (SW)	0	39.5	39.6	40.2	40.4	+0.7	+0.1	+0.9	29.3	29.4	29.9	FALSE	n/a
14	Dickson Court	SW	14 Dickson Court x R23	14 Dickson Court x R23, (SW)	1	42.1	42.3	42.9	43.1	+0.8	+0.2	+1.0	31.6	31.8	32.3	FALSE	n/a
14	Dickson Court	SW	14 Dickson Court x R23	14 Dickson Court x R23, (SW)	0	39.7	39.8	40.4	40.5	+0.7	+0.1	+0.8	29.5	29.6	30.1	FALSE	n/a
14	Dickson Court	SW	14 Dickson Court x R23	14 Dickson Court x R23, (SW)	1	42.1	42.2	42.9	43.0	+0.8	+0.1	+0.9	31.6	31.7	32.3	FALSE	n/a
14	Dickson Court	NW	14 Dickson Court x R23	14 Dickson Court x R23, (NW)	0	56.4	56.4	58.7	58.7	+2.3	0.0	+2.3	44.5	44.5	46.6	FALSE	n/a
14	Dickson Court	NW	14 Dickson Court x R23	14 Dickson Court x R23, (NW)	1	56.4	56.4	58.7	58.7	+2.3	0.0	+2.3	44.5	44.5	46.6	FALSE	n/a
15	Dickson Court	NE	15 Dickson Court x R23	15 Dickson Court x R23, (NE)	0	59.0	59.0	61.6	61.6	+2.6	0.0	+2.6	46.8	46.8	49.2	FALSE	n/a
15	Dickson Court	NE	15 Dickson Court x R23	15 Dickson Court x R23, (NE)	1	59.0	59.0	61.5	61.5	+2.5	0.0	+2.5	46.8	46.8	49.1	FALSE	n/a
15	Dickson Court	NW	15 Dickson Court x R23	15 Dickson Court x R23, (NW)	0	59.0	59.0	61.6	61.6	+2.6	0.0	+2.6	46.8	46.8	49.2	FALSE	n/a
15	Dickson Court	NW	15 Dickson Court x R23	15 Dickson Court x R23, (NW)	1	59.0	59.0	61.5	61.5	+2.5	0.0	+2.5	46.8	46.8	49.1	FALSE	n/a
15	Dickson Court	NE	15 Dickson Court x R23	15 Dickson Court x R23, (NE)	0	59.0	59.0	61.6	61.7	+2.6	0.0	+2.7	46.8	46.8	49.2	FALSE	n/a
15	Dickson Court	NE	15 Dickson Court x R23	15 Dickson Court x R23, (NE)	1	59.0	59.0	61.6	61.6	+2.6	0.0	+2.6	46.8	46.8	49.2	FALSE	n/a
15	Dickson Court	NW	15 Dickson Court x R23	15 Dickson Court x R23, (NW)	0	60.0	60.0	62.8	62.8	+2.8	0.0	+2.8	47.7	47.7	50.3	FALSE	n/a
15	Dickson Court	NW	15 Dickson Court x R23	15 Dickson Court x R23, (NW)	1	59.8	59.9	62.6	62.6	+2.8	+0.1	+2.8	47.6	47.6	50.1	FALSE	n/a
15	Dickson Court	NE	15 Dickson Court x R23	15 Dickson Court x R23, (NE)	0	62.0	62.0	64.8	64.8	+2.8	0.0	+2.8	49.5	49.5	52.1	FALSE	n/a
15	Dickson Court	NE	15 Dickson Court x R23	15 Dickson Court x R23, (NE)	1	61.9	61.9	64.7	64.7	+2.8	0.0	+2.8	49.4	49.4	52.0	FALSE	n/a
15	Dickson Court	NE	15 Dickson Court x R23	15 Dickson Court x R23, (NE)	0	60.4	60.4	62.8	62.8	+2.4	0.0	+2.4	48.1	48.1	50.3	FALSE	n/a
15	Dickson Court	NE	15 Dickson Court x R23	15 Dickson Court x R23, (NE)	1	60.3	60.3	62.7	62.7	+2.4	0.0	+2.4	48.0	48.0	50.2	FALSE	n/a
15	Dickson Court	NW	15 Dickson Court x R23	15 Dickson Court x R23, (NW)	0	59.7	59.8	62.2	62.2	+2.5	+0.1	+2.5	47.5	47.6	49.7	FALSE	n/a
15	Dickson Court	NW	15 Dickson Court x R23	15 Dickson Court x R23, (NW)	1	59.7	59.7	62.2	62.1	+2.5	0.0	+2.4	47.5	47.5	49.7	FALSE	n/a
15	Dickson Court	NE	15 Dickson Court x R23	15 Dickson Court x R23, (NE)	0	60.8	60.8	63.4	63.3	+2.6	0.0	+2.5	48.5	48.5	50.8	FALSE	n/a
15	Dickson Court	NE	15 Dickson Court x R23	15 Dickson Court x R23, (NE)	1	60.8	60.8	63.3	63.2	+2.5	0.0	+2.4	48.5	48.5	50.7	FALSE	n/a
15	Dickson Court	SE	15 Dickson Court x R23	15 Dickson Court x R23, (SE)	0	56.2	56.2	58.4	58.4	+2.2	0.0	+2.2	44.3	44.3	46.3	FALSE	n/a
15	Dickson Court	SE	15 Dickson Court x R23	15 Dickson Court x R23, (SE)	1	56.3	56.3	58.5	58.5	+2.2	0.0	+2.2	44.4	44.4	46.4	FALSE	n/a
15	Dickson Court	SW	15 Dickson Court x R23	15 Dickson Court x R23, (SW)	0	42.7	42.9	44.0	44.1	+1.3	+0.2	+1.4	32.2	32.3	33.3	FALSE	n/a
15	Dickson Court	SW	15 Dickson Court x R23	15 Dickson Court x R23, (SW)	1	46.1	46.2	47.4	47.5	+1.3	+0.1	+1.4	35.2	35.3	36.4	FALSE	n/a
15	Dickson Court	SE	15 Dickson Court x R23	15 Dickson Court x R23, (SE)	0	41.7	41.9	42.7	42.8	+1.0	+0.2	+1.1	31.3	31.4	32.2	FALSE	n/a
15	Dickson Court	SE	15 Dickson Court x R23	15 Dickson Court x R23, (SE)	1	43.9	44.0	44.9	45.0	+1.0	+0.1	+1.1	33.2	33.3	34.1	FALSE	n/a
15	Dickson Court	NE	15 Dickson Court x R23	15 Dickson Court x R23, (NE)	0	49.6	49.6	51.3	51.2	+1.7	0.0	+1.6	38.4	38.4	39.9	FALSE	n/a
15	Dickson Court	NE	15 Dickson Court x R23	15 Dickson Court x R23, (NE)	1	50.0	50.0	51.6	51.6	+1.6	0.0	+1.6	38.7	38.7	40.2	FALSE	n/a
15	Dickson Court	SE	15 Dickson Court x R23	15 Dickson Court x R23, (SE)	0	48.4	48.4	50.1	50.0	+1.7	0.0	+1.6	37.3	37.3	38.8	FALSE	n/a
15	Dickson Court	SE	15 Dickson Court x R23	15 Dickson Court x R

Building No	Street	Façade	Address	Receptor	Floor	dB LA10,18h				Short-term	Long term		dB Lnight,outside			Long-term (night)	
											DM comparison	DS comparison				DM comparison	DS comparison
						DMby	DMfy	DSby	DSfy	DSby-DMby	DMfy-DMby	DSfy-DMby	DMby	DMfy	DSfy	DMfy-DMby	DSfy-DMby
15	Dickson Court	SW	15 Dickson Court x R23	15 Dickson Court x R23, (SW)	0	42.9	43.1	44.0	44.1	+1.1	+0.2	+1.2	32.3	32.5	33.3	FALSE	n/a
15	Dickson Court	SW	15 Dickson Court x R23	15 Dickson Court x R23, (SW)	1	44.9	45.0	46.0	46.1	+1.1	+0.1	+1.2	34.1	34.2	35.1	FALSE	n/a
15	Dickson Court	SE	15 Dickson Court x R23	15 Dickson Court x R23, (SE)	0	42.5	42.7	43.6	43.7	+1.1	+0.2	+1.2	32.0	32.2	33.0	FALSE	n/a
15	Dickson Court	SE	15 Dickson Court x R23	15 Dickson Court x R23, (SE)	1	44.5	44.7	45.7	45.8	+1.2	+0.2	+1.3	33.8	34.0	34.9	FALSE	n/a
15	Dickson Court	SW	15 Dickson Court x R23	15 Dickson Court x R23, (SW)	0	39.5	39.6	40.2	40.4	+0.7	+0.1	+0.9	29.3	29.4	29.9	FALSE	n/a
15	Dickson Court	SW	15 Dickson Court x R23	15 Dickson Court x R23, (SW)	1	42.1	42.3	42.9	43.1	+0.8	+0.2	+1.0	31.6	31.8	32.3	FALSE	n/a
15	Dickson Court	SW	15 Dickson Court x R23	15 Dickson Court x R23, (SW)	0	39.7	39.8	40.4	40.5	+0.7	+0.1	+0.8	29.5	29.6	30.1	FALSE	n/a
15	Dickson Court	SW	15 Dickson Court x R23	15 Dickson Court x R23, (SW)	1	42.1	42.2	42.9	43.0	+0.8	+0.1	+0.9	31.6	31.7	32.3	FALSE	n/a
15	Dickson Court	NW	15 Dickson Court x R23	15 Dickson Court x R23, (NW)	0	56.4	56.4	58.7	58.7	+2.3	0.0	+2.3	44.5	44.5	46.6	FALSE	n/a
15	Dickson Court	NW	15 Dickson Court x R23	15 Dickson Court x R23, (NW)	1	56.4	56.4	58.7	58.7	+2.3	0.0	+2.3	44.5	44.5	46.6	FALSE	n/a
16	Dickson Court	NE	16 Dickson Court x R23	16 Dickson Court x R23, (NE)	0	59.0	59.0	61.6	61.6	+2.6	0.0	+2.6	46.8	46.8	49.2	FALSE	n/a
16	Dickson Court	NE	16 Dickson Court x R23	16 Dickson Court x R23, (NE)	1	59.0	59.0	61.5	61.5	+2.5	0.0	+2.5	46.8	46.8	49.1	FALSE	n/a
16	Dickson Court	NW	16 Dickson Court x R23	16 Dickson Court x R23, (NW)	0	59.0	59.0	61.6	61.6	+2.6	0.0	+2.6	46.8	46.8	49.2	FALSE	n/a
16	Dickson Court	NW	16 Dickson Court x R23	16 Dickson Court x R23, (NW)	1	59.0	59.0	61.5	61.5	+2.5	0.0	+2.5	46.8	46.8	49.1	FALSE	n/a
16	Dickson Court	NE	16 Dickson Court x R23	16 Dickson Court x R23, (NE)	0	59.0	59.0	61.6	61.7	+2.6	0.0	+2.7	46.8	46.8	49.2	FALSE	n/a
16	Dickson Court	NE	16 Dickson Court x R23	16 Dickson Court x R23, (NE)	1	59.0	59.0	61.6	61.6	+2.6	0.0	+2.6	46.8	46.8	49.2	FALSE	n/a
16	Dickson Court	NW	16 Dickson Court x R23	16 Dickson Court x R23, (NW)	0	60.0	60.0	62.8	62.8	+2.8	0.0	+2.8	47.7	47.7	50.3	FALSE	n/a
16	Dickson Court	NW	16 Dickson Court x R23	16 Dickson Court x R23, (NW)	1	59.8	59.9	62.6	62.6	+2.8	+0.1	+2.8	47.6	47.6	50.1	FALSE	n/a
16	Dickson Court	NE	16 Dickson Court x R23	16 Dickson Court x R23, (NE)	0	62.0	62.0	64.8	64.8	+2.8	0.0	+2.8	49.5	49.5	52.1	FALSE	n/a
16	Dickson Court	NE	16 Dickson Court x R23	16 Dickson Court x R23, (NE)	1	61.9	61.9	64.7	64.7	+2.8	0.0	+2.8	49.4	49.4	52.0	FALSE	n/a
16	Dickson Court	NE	16 Dickson Court x R23	16 Dickson Court x R23, (NE)	0	60.4	60.4	62.8	62.8	+2.4	0.0	+2.4	48.1	48.1	50.3	FALSE	n/a
16	Dickson Court	NE	16 Dickson Court x R23	16 Dickson Court x R23, (NE)	1	60.3	60.3	62.7	62.7	+2.4	0.0	+2.4	48.0	48.0	50.2	FALSE	n/a
16	Dickson Court	NW	16 Dickson Court x R23	16 Dickson Court x R23, (NW)	0	59.7	59.8	62.2	62.2	+2.5	+0.1	+2.5	47.5	47.6	49.7	FALSE	n/a
16	Dickson Court	NW	16 Dickson Court x R23	16 Dickson Court x R23, (NW)	1	59.7	59.7	62.2	62.1	+2.5	0.0	+2.4	47.5	47.5	49.7	FALSE	n/a
16	Dickson Court	NE	16 Dickson Court x R23	16 Dickson Court x R23, (NE)	0	60.8	60.8	63.4	63.3	+2.6	0.0	+2.5	48.5	48.5	50.8	FALSE	n/a
16	Dickson Court	NE	16 Dickson Court x R23	16 Dickson Court x R23, (NE)	1	60.8	60.8	63.3	63.2	+2.5	0.0	+2.4	48.5	48.5	50.7	FALSE	n/a
16	Dickson Court	SE	16 Dickson Court x R23	16 Dickson Court x R23, (SE)	0	56.2	56.2	58.4	58.4	+2.2	0.0	+2.2	44.3	44.3	46.3	FALSE	n/a
16	Dickson Court	SE	16 Dickson Court x R23	16 Dickson Court x R23, (SE)	1	56.3	56.3	58.5	58.5	+2.2	0.0	+2.2	44.4	44.4	46.4	FALSE	n/a
16	Dickson Court	SW	16 Dickson Court x R23	16 Dickson Court x R23, (SW)	0	42.7	42.9	44.0	44.1	+1.3	+0.2	+1.4	32.2	32.3	33.3	FALSE	n/a
16	Dickson Court	SW	16 Dickson Court x R23	16 Dickson Court x R23, (SW)	1	46.1	46.2	47.4	47.5	+1.3	+0.1	+1.4	35.2	35.3	36.4	FALSE	n/a
16	Dickson Court	SE	16 Dickson Court x R23	16 Dickson Court x R23, (SE)	0	41.7	41.9	42.7	42.8	+1.0	+0.2	+1.1	31.3	31.4	32.2	FALSE	n/a
16	Dickson Court	SE	16 Dickson Court x R23	16 Dickson Court x R23, (SE)	1	43.9	44.0	44.9	45.0	+1.0	+0.1	+1.1	33.2	33.3	34.1	FALSE	n/a
16	Dickson Court	NE	16 Dickson Court x R23	16 Dickson Court x R23, (NE)	0	49.6	49.6	51.3	51.2	+1.7	0.0	+1.6	38.4	38.4	39.9	FALSE	n/a
16	Dickson Court	NE	16 Dickson Court x R23	16 Dickson Court x R23, (NE)	1	50.0	50.0	51.6	51.6	+1.6	0.0	+1.6	38.7	38.7	40.2	FALSE	n/a
16	Dickson Court	SE	16 Dickson Court x R23	16 Dickson Court x R23, (SE)	0	48.4	48.4	50.1	50.0	+1.7	0.0	+1.6	37.3	37.3	38.8	FALSE	n/a
16	Dickson Court	SE	16 Dickson Court x R23	16 Dickson Court x R23, (SE)	1	48.8	48.9	50.4	50.4	+1.6	+0.1	+1.6	37.7	37.7	39.1	FALSE	n/a
16	Dickson Court	SW	16 Dickson Court x R23	16 Dickson Court x R23, (SW)	0	39.1	39.3	39.6	39.7	+0.5	+0.2	+0.6	28.9	29.1	29.4	FALSE	n/a
16	Dickson Court	SW	16 Dickson Court x R23	16 Dickson Court x R23, (SW)	1	41.2	41.4	41.7	41.9	+0.5	+0.2	+0.7	30.8	31.0	31.3	FALSE	n/a
16	Dickson Court	SW	16 Dickson Court x R23	16 Dickson Court x R23, (SW)	0	39.0	39.2	39.4	39.6	+0.4	+0.2	+0.6	28.8	29.0	29.2	FALSE	n/a
16	Dickson Court	SW	16 Dickson Court x R23	16 Dickson Court x R23, (SW)	1	40.7	40.9	41.2	41.3	+0.5	+0.2	+0.6	30.4	30.5	30.8	FALSE	n/a
16	Dickson Court	NW	16 Dickson Court x R23	16 Dickson Court x R23, (NW)	0	47.9	48.0	49.6	49.7	+1.7	+0.1	+1.8	36.8	36.9	38.4	FALSE	n/a
16	Dickson Court	NW	16 Dickson Court x R23	16 Dickson Court x R23, (NW)	1	48.3	48.3	49.9	50.0	+1.6	0.0	+1.7	37.2	37.2	38.6	FALSE	n/a
16	Dickson Court	NE	16 Dickson Court x R23	16 Dickson Court x R23, (NE)	0	40.9	41.0	41.6	41.8	+0.7	+0.1	+0.9	30.5	30.6	31.2	FALSE	n/a
16	Dickson Court	NE	16 Dickson Court x R23	16 Dickson Court x R23, (NE)	1	43.2	43.4	44.0	44.2	+0.8	+0.2	+1.0	32.6	32.8	33.3	FALSE	n/a
16	Dickson Court	NW	16 Dickson Court x R23	16 Dickson Court x R23, (NW)	0	39.6	39.7	40.4	40.5	+0.8	+0.1	+0.9	29.4	29.5	30.1	FALSE	n/a
16	Dickson Court	NW	16 Dickson Court x R23	16 Dickson Court x R23, (NW)	1	42.3	42.4	43.1	43.3	+0.8	+0.1	+1.0	31.8	31.9	32.5	FALSE	n/a
16	Dickson Court	SW	16 Dickson Court x R23	16 Dickson Court x R23, (SW)	0	42.9	43.1	44.0	44.1	+1.1	+0.2	+1.2	32.3	32.5	33.3	FALSE	n/a
16	Dickson Court	SW	16 Dickson Court x R23	16 Dickson Court x R23, (SW)	1	44.9	45.0	46.0	46.1	+1.1	+0.1	+1.2	34.1	34.2	35.1	FALSE	n/a
16	Dickson Court	SE	16 Dickson Court x R23	16 Dickson Court x R23, (SE)	0	42.5	42.7	43.6	43.7	+1.1	+0.2	+1.2	32.0	32.2	33.0	FALSE	n/a
16	Dickson Court	SE	16 Dickson Court x R23	16 Dickson Court x R23, (SE)	1	44.5	44.7	45.7	45.8	+1.2	+0.2	+1.3	33.8	34.0	34.9	FALSE	n/a
16	Dickson Court	SW	16 Dickson Court x R23	16 Dickson Court x R23, (SW)	0	39.5	39.6	40.2	40.4	+0.7	+0.1	+0.9	29.3	29.4	29.9	FALSE	n/a
16	Dickson Court	SW	16 Dickson Court x R23	16 Dickson Court x R23, (SW)	1	42.1	42.3	42.9	43.1	+0.8	+0.2	+1.0	31.6	31.8	32.3	FALSE	n/a
16	Dickson Court	SW	16 Dickson Court x R23	16 Dickson Court x R23, (SW)	0	39.7	39.8	40.4	40.5	+0.7	+0.1	+0.8	29.5	29.6	30.1	FALSE	n/a
16	Dickson Court	SW	16 Dickson Court x R23	16 Dickson Court x R23, (SW)	1	42.1	42.2	42.9	43.0	+0.8	+0.1	+0.9	31.6	31.7	32.3	FALSE	n/a
16	Dickson Court	NW	16 Dickson Court x R23	16 Dickson Court x R23, (NW)	0	56.4	56.4	58.7	58.7	+2.3	0.0	+2.3	44.5	44.5	46.6	FALSE	n/a
16	Dickson Court	NW	16 Dickson Court x R23	16 Dickson Court x R23, (NW)	1	56.4	56.4	58.7	58.7	+2.3	0.0	+2.3	44.5	44.5	46.6	FALSE	n/a
17	Dickson Court	NE	17 Dickson Court x R23	17 Dickson Court x R23, (NE)	0	59.0	59.0	61.6	61.6	+2.6	0.0	+2.6	46.8	46.8	49.2	FALSE	n/a
17	Dickson Court	NE	17 Dickson Court x R23	17 Dickson Court x R23, (NE)	1	59.0	59.0	61.5	61.5	+2.5	0.0	+2.5	46.8	46.8	49.1	FALSE	n/a
17	Dickson Court	NW	17 Dickson Court x R23	17 Dickson Court x R23, (NW)	0	59.0	59.0	61.6	61.6	+2.6	0.0	+2.6	46.8	46.8	49.2	FALSE	n/a
17	Dickson Court	NW	17 Dickson Court x R23	17 Dickson Court x R23, (NW)	1	59.0	59.0	61.5	61.5	+2.5	0.0	+2.5	46.8	46.8	49.1	FALSE	n/a
17	Dickson Court	NE	17 Dickson Court x R23	17 Dickson Court x R23, (NE)	0	59.0	59.0	61.6	61.7	+2.6	0.0	+2.7	46.8	46.8	49.2	FALSE	n/a
17	Dickson Court	NE	17 Dickson Court x R23	17 Dickson Court x R23, (NE)	1	59.0	59.0	61.6	61.6	+2.6	0.0	+2.6	46.8	46.8	49.2	FALSE	n/a
17	Dickson Court	NW	17 Dickson Court x R23	17 Dickson Court x R23, (NW)	0	60.0	60.0	62.8	62.8	+2.8	0.0	+2.8	47.7	47.7	50.3	FALSE	n/a
17	Dickson Court	NW	17 Dickson Court x R23	17 Dickson Court x R23, (NW)	1	59.8	59.9	62.6	62.6	+2.8	+0.1	+2.8	47.6	47.6	50.1	FALSE	n/a
17	Dickson Court	NE	17 Dickson Court x R23	17 Dickson Court x R23, (NE)	0	62.0	62.0	64.8	64.8	+2.8	0.0	+2.8	49.5	49.5	52.1	FALSE	n/a
17	Dickson Court	NE	17 Dickson Court x R23	17 Dickson Court x R23, (NE)	1	61.9	61.9	64.7	64.7	+2.8	0.0	+2.8	49.4	49.4	52.0	FALSE	n/a
17	Dickson Court	NE	17 Dickson Court x R23	17 Dickson Court x R23, (NE)	0	60.4	60.4	62.8	62.8	+2.4	0.0	+2.4	48.1	48.1	50.3	FALSE	n/a
17	Dickson Court	NE	17 Dickson Court x R23	17 Dickson Court x R23, (NE)	1	60.3	60.3	62.7	62.7	+2.4	0.0	+2.4	48.0	48.0	50.2	FALSE	n/a
17	Dickson Court	NW	17 Dickson Court x R23	17 Dickson Court x R23, (NW)	0	59.7	59.8	62.2	62.2	+2.5	+0.1	+2.5	47.5	47.6	49.7	FALSE	n/a
17	Dickson Court	NW	17 Dickson Court x R23	17 Dickson Court x R23, (NW)	1	59.7	59.7	62.2	62.1	+2.5	0.0	+2.4	47.5	47.5	49.7	FALSE	n/a
17	Dickson Court	NE	17 Dickson Court x R23	17 Dickson Court x R23, (NE)	0	60.8	60.8	63.4	63.3	+2.6	0.0	+2.5	48.5	48.5	50.8	FALSE	n/a
17	Dickson Court	NE	17 Dickson Court x R23	17 Dickson Court x R23, (NE)	1	60.8	60.8	63.3	63.2	+2.5	0.0	+2.4	48.5	48.5	50.7	FALSE	n/a
17	Dickson Court	SE	17 Dickson Court x R23	17 Dickson Court x R23, (SE)	0	56.2	56.2	58.4	58.4	+2.2	0.0	+2.2	44.3	44.3	46.3	FALSE	n/a
17	Dickson Court	SE	17 Dickson Court x R23	17 Dickson Court x R23, (SE)	1	56.3	56.3	58.5	58.5	+2.2	0.0	+2.2	44.4	44.4	46.4	FALSE	n/a
17	Dickson Court	SW	17 Dickson Court x R23	17 Dickson Court x R23, (SW)	0	42.7	42.9	44.0	44.1	+1.3	+0.2	+1.4	32.2	32.3	33.3	FALSE	n/a
17	Dickson Court	SW	17 Dickson Court x R23	17 Dickson Court x R23, (SW)	1	46.1	46.2	47.4	47.5	+1.3	+0.1	+1.4	35.2	35.3	36.4	FALSE	n/a
17	Dickson Court	SE	17 Dickson Court x R23	17 Dickson Court x R23, (SE)	0	41.7	41.9	42.7	42.8	+1.0	+0.2	+1.1	31.3	31.4	32.2	FALSE	n/a
17	Dickson Court	SE	17 Dickson Court x R23	17 Dickson Court x R23, (SE)	1	43.9	44.0	44.9	45.0	+1.0	+0.1	+1.1	33.2	33.3	34.1	FALSE	n/a
17	Dickson Court	NE	17 Dickson Court x R23	17 Dickson Court x R23, (NE)	0	49.6	49.6	51.3	51.2	+1.7	0.0	+1.6	38.4	38.4	39.9	FALSE	n/a
17	Dickson Court	NE	17 Dickson Court x R23	17 Dickson Court x R23, (NE)	1	50.0	50.0	51.6	51.6	+1.6	0.0	+1.6	38.7	38.7	40.2	FALSE	n/a
17	Dickson Court	SE	17 Dickson Court x R23	17 Dickson Court x R23, (SE)	0	48.4	48.4	50.1	50.0	+1.7	0.0	+1.6	37.3	37.3	38.8	FALSE	n/a
17	Dickson Court	SE	17 Dickson Court x R23	17 Dickson Court x R23, (SE)	1	48.8	48.9	50.4	50.4	+1.6	+0.1	+1.6	37.7	37.7	39.1	FALSE	n/a
17	Dickson Court	SW	17 Dickson Court x R23	17 Dickson Court x R23, (SW)	0	39.1	39.3	39.6	39.7	+0.5	+0.2	+0.6	28.9	29.1	29.4	FALSE	n/a
17	Dickson Court	SW	17 Dickson Court x R23	17 Dickson Court x R23, (SW)	1	41.2	41.4	41.7	41.9	+0.5	+0.2	+0.7	30.8	31.0	31.3	FALSE	n/a
17	Dickson Court	SW	17 Dickson Court x R23	17 Dickson Court x R23, (SW)	0	39.0	39.2	39.4	39.6	+0.4	+0.2	+0.6	28.8	29.0	29.2	FALSE	n/a
17	Dickson Court	SW	17 Dickson Court x R23	17 Dickson Court x R23, (SW)	1	40.7	40.9	41.2	41.3	+0.5	+0.2	+0.6	30.4	30.5	30.8	FALSE	n/a
17	Dickson Court	NW	17 Dickson Court x R23	17 Dickson Court x R23, (NW)	0	47.9	48.0	49.6	49.7	+1.7	+0.1	+1.8	36.8	36.9	38.4	FALSE	n/a
17	Dickson Court	NW	17 Dickson Court x R23	17 Dickson Court x R23, (NW)	1	48.3	48.3	49.9	50.0	+1.6	0.0	+1.7	37.2	37.2	38.6	FALSE	n/a
17	Dickson Court	NE	17 Dickson Court x R23	17 Dickson Court x R23, (NE)	0	40.9	41.0	41.6	41.8	+0.7	+0.1	+0.9	30.5	30.6	31.2	FALSE	n/a
17	Dickson Court	NE	17 Dickson Court x R23	17 Dickson Court x R23, (NE)	1	43.2	43.4	44.0	44.2	+0.8	+0.2	+1.0	32.6	32.8	33.3	FALSE	n/a
17	Dickson Court	NW	17 Dickson Court x R23	17 Dickson Court x R23, (NW)	0	39.6	39.7	40.4	40.5	+0.8	+0.1	+0.9	29.4	29.5	30.1	FALSE	n/a
17	Dickson Court	NW	17 Dickson Court x R23	17 Dickson Court x R23, (NW)	1	42.3	42.4	43.1	43.3	+0.8	+0.1	+1.0	31.8	31.9	32.5	FALSE	n/a
17	Dickson Court	SW	17 Dickson Court x R23	17 Dickson Court x R23, (SW)	0	42.9	43.1	44.0	44.1	+1.1	+0.2	+1.2	32.3	32.5	33.3	FALSE	n/a
17	Dickson Court	SW	17 Dickson Court x R23	17 Dickson Court x R23, (SW)	1	44.9	45.0	46.0	46.1	+1.1	+0.1	+1.2	34.1	34.2	35.1	FALSE	n/a
17	Dickson Court	SE	17 Dickson Court x R23	17 Dickson Court x R23, (SE)	0	42.5	42.7	43.6	43.7	+1.1	+0.2	+1.2	32.0	32.2	33.0	FALSE	n/a
17	Dickson Court	SE	17 Dickson Court x R23	17 Dickson Court x R23, (SE)	1	44.5	44.7	45.7	45.8	+1.2	+0.2	+1.3	33.8	34.0	34.9	FALSE	n/a
17	Dickson Court	SW	17 Dickson Court x R23	17 Dickson Court x R23, (SW)	0	39.5	39.6	40.2	40.4	+0.7	+0.1	+0.9	29.3	29.4	29.9	FALSE	n/a
17	Dickson Court	SW	17 Dickson Court x R23	17 Dickson Court x R23, (SW)	1	42.1	42.3	42.9	43.1	+0.8	+0.2	+1.0	31.6	31.8	32.3	FALSE	n/a
17	Dickson Court	SW	17 Dickson Court x R23	17 Dickson Court x R23, (SW)	0	39.7	39.8	40.4	40.5	+0.7	+0.1	+0.8	29.5	29.6	30.1	FALSE	n/a
17	Dickson Court	SW	17 Dickson Court x R23	17 Dickson Court x R23, (SW)	1	42.1	42.2	42.9	43.0	+0.8	+0.1	+0.9	31.6	31.7	32.3	FALSE	n/a
17	Dickson Court	NW	17 Dickson Court x R23	17 Dickson Court x R23, (NW)	0	56.4	56.4	58.7	58.7	+2.3	0.0	+2.3	44.5	44.5	46.6	FALSE	n/a
17	Dickson Court	NW	17 Dickson Court x R23	17 Dickson Court x R23, (NW)	1	56.4	56.4	58.7	58.7	+2.3	0.0	+2.3	44.5	44.5	46.6	FALSE	n/a
18	Dickson Court	NE	18 Dickson Court x R23	18 Dickson Court x R23, (NE)	0	59.0	59.0	61.6	61.6	+2.6	0.0	+2.6	46.8	46.8	49.2	FALSE	n/a
18	Dickson Court	NE	18 Dickson Court x R23	18 Dickson Court x R23, (NE)	1	59.0	59.0	61.5	61.5	+2.5	0.0	+2.5	46.8	46.8	49.1	FALSE	n/a
18	Dickson Court	NW	18 Dickson Court x R23	18 Dickson Court x R23, (NW)	0	59.0	59.0	61.6	61.6	+2.6	0.0	+2.6	46.8	46.8	49.2	FALSE	n/a
18	Dickson Court	NW	18 Dickson Court x R23	18 Dickson Court x R23, (NW)	1	59.0	59.0	61.5	61.5	+2.5	0.0	+2.5	46.8	46.8	49.1	FALSE	n/a
18	Dickson Court	NE	18 Dickson Court x R23	18 Dickson Court x R23, (NE)	0	59.0	59.0	61.6	61.7	+2.6	0.0	+2.7	46.8	46.8	49.2	FALSE	n/a
18	Dickson Court	NE	18 Dickson Court x R23	18 Dickson Court x R23, (NE)	1	59.0	59.0	61.6	61.6	+2.6	0.0	+2.6	46.8	46.8	49.2	FALSE	n/a
18	Dickson Court	NW	18 Dickson Court x R23	18 Dickson Court x R23, (NW)	0	60.0	60.0	62.8	62.8	+2.8	0.0	+2.8	47.7	47.7	50.3	FALSE	n/a
18	Dickson Court	NW	18 Dickson Court x R23	18 Dickson Court x R23, (NW)	1	59.8	59.9	62.6	62.6	+2.8	+0.1	+2.8	47.6	47.6	50.1	FALSE	n/a
18	Dickson Court	NE	18 Dickson Court x R23	18 Dickson Court x R23, (NE)	0	62.0	62.0	64.8	64.8	+2.8	0.0	+2.8	49.5	49.5	52.1	FALSE	n/a
18	Dickson Court	NE	18 Dickson Court x R23	18 Dickson Court x R23, (NE)	1	61.9	61.9	64.7	64.7	+2.8	0.0	+2.8	49.4	49.4	52.0	FALSE	n/a
18	Dickson Court	NE	18 Dickson Court x R23	18 Dickson Court x R23, (NE)	0	60.4	60.4	62.8	62.8	+2.4	0.0	+2.4	48.1	48.1	50.3	FALSE	n/a
18	Dickson Court	NE	18 Dickson Court x R23	18 Dickson Court x R23, (NE)	1	60.3	60.3	62.7	62.7	+2.4	0.0	+2.4	48.0	48.0	50.2	FALSE	n/a
18	Dickson Court	NW	18 Dickson Court x R23	18 Dickson Court x R23, (NW)	0	59.7	59.8	62.2	62.2	+2.5	+0.1	+2.5	47.5	47.6	49.7	FALSE	n/a
18	Dickson Court	NW	18 Dickson Court x R23	18 Dickson Court x R23, (NW)	1	59.7	59.7	62.2	62.1	+2.5	0.0	+2.4	47.5	47.5	49.7	FALSE	n/a
18	Dickson Court	NE	18 Dickson Court x R23	18 Dickson Court x R23, (NE)	0	60.8	60.8	63.4	63.3	+2.6	0.0	+2.5	48.5	48.5	50.8	FALSE	n/a
18	Dickson Court	NE	18 Dickson Court x R23	18 Dickson Court x R23, (NE)	1	60.8	60.8	63.3	63.2	+2.5	0.0	+2.4	48.5	48.5	50.7	FALSE	n/a
18	Dickson Court	SE	18 Dickson Court x R23	18 Dickson Court x R23, (SE)	0	56.2	56.2	58.4	58.4	+2.2	0.0	+2.2	44.3	44.3	46.3	FALSE	n/a
18	Dickson Court	SE	18 Dickson Court x R23	18 Dickson Court x R23, (SE)	1	56.3	56.3	58.5	58.5	+2.2	0.0	+2.2	44.4	44.4	46.4	FALSE	n/a
18	Dickson Court	SW	18 Dickson Court x R23	18 Dickson Court x R23, (SW)	0	42.7	42.9	44.0	44.1	+1.3	+0.2	+1.4	32.2	32.3	33.3	FALSE	n/a
18	Dickson Court	SW	18 Dickson Court x R23	18 Dickson Court x R23, (SW)	1	46.1	46.2	47.4	47.5	+1.3	+0.1	+1.4	35.2	35.3	36.4	FALSE	n/a
18	Dickson Court	SE	18 Dickson Court x R23	18 Dickson Court x R23, (SE)	0	41.7	41.9	42.7	42.8	+1.0	+0.2	+1.1	31.3	31.4	32.2	FALSE	n/a
18	Dickson Court	SE	18 Dickson Court x R23	18 Dickson Court x R23, (SE)	1	43.9	44.0	44.9	45.0	+1.0	+0.1	+1.1	33.2	33.3	34.1	FALSE	n/a
18	Dickson Court	NE	18 Dickson Court x R23	18 Dickson Court x R23, (NE)	0	49.6	49.6	51.3	51.2	+1.7	0.0	+1.6	38.4	38.4	39.9	FALSE	n/a
18	Dickson Court	NE	18 Dickson Court x R23	18 Dickson Court x R23, (NE)	1	50.0	50.0	51.6	51.6	+1.6	0.0	+1.6	38.7	38.7	40.2	FALSE	n/a
18	Dickson Court	SE	18 Dickson Court x R23	18 Dickson Court x R23, (SE)	0	48.4	48.4	50.1	50.0	+1.7	0.0	+1.6	37.3	37.3	38.8	FALSE	n/a
18	Dickson Court	SE	18 Dickson Court x R23	18 Dickson Court x R23, (SE)	1	48.8	48.9	50.4	50.4	+1.6	+0.1	+1.6	37.7	37.7	39.1	FALSE	n/a
18	Dickson Court	SW	18 Dickson Court x R23	18 Dickson Court x R23, (SW)	0	39.1	39.3	39.6	39.7	+0.5	+0.2	+0.6	28.9	29.1	29.4	FALSE	n/a
18	Dickson Court	SW	18 Dickson Court x R23	18 Dickson Court x R23, (SW)	1	41.2	41.4	41.7	41.9	+0.5	+0.2	+0.7	30.8	31.0	31.3	FALSE	n/a
18	Dickson Court	SW	18 Dickson Court x R23	18 Dickson Court x R

Building No	Street	Façade	Address	Receptor	Floor	dB LA10,18h				Short-term	Long term		dB Lnight,outside			Long-term (night)	
											DM comparison	DS comparison				DM comparison	DS comparison
						DMby	DMfy	DSby	DSfy	DSby-DMby	DMfy-DMby	DSfy-DMby	DMby	DMfy	DSfy	DMfy-DMby	DSfy-DMby
18	Dickson Court	SE	18 Dickson Court x R23	18 Dickson Court x R23, (SE)	1	44.5	44.7	45.7	45.8	+1.2	+0.2	+1.3	33.8	34.0	34.9	FALSE	n/a
18	Dickson Court	SW	18 Dickson Court x R23	18 Dickson Court x R23, (SW)	0	39.5	39.6	40.2	40.4	+0.7	+0.1	+0.9	29.3	29.4	29.9	FALSE	n/a
18	Dickson Court	SW	18 Dickson Court x R23	18 Dickson Court x R23, (SW)	1	42.1	42.3	42.9	43.1	+0.8	+0.2	+1.0	31.6	31.8	32.3	FALSE	n/a
18	Dickson Court	SW	18 Dickson Court x R23	18 Dickson Court x R23, (SW)	0	39.7	39.8	40.4	40.5	+0.7	+0.1	+0.8	29.5	29.6	30.1	FALSE	n/a
18	Dickson Court	SW	18 Dickson Court x R23	18 Dickson Court x R23, (SW)	1	42.1	42.2	42.9	43.0	+0.8	+0.1	+0.9	31.6	31.7	32.3	FALSE	n/a
18	Dickson Court	NW	18 Dickson Court x R23	18 Dickson Court x R23, (NW)	0	56.4	56.4	58.7	58.7	+2.3	0.0	+2.3	44.5	44.5	46.6	FALSE	n/a
18	Dickson Court	NW	18 Dickson Court x R23	18 Dickson Court x R23, (NW)	1	56.4	56.4	58.7	58.7	+2.3	0.0	+2.3	44.5	44.5	46.6	FALSE	n/a
19	Dickson Court	NE	19 Dickson Court x R23	19 Dickson Court x R23, (NE)	0	59.0	59.0	61.6	61.6	+2.6	0.0	+2.6	46.8	46.8	49.2	FALSE	n/a
19	Dickson Court	NE	19 Dickson Court x R23	19 Dickson Court x R23, (NE)	1	59.0	59.0	61.5	61.5	+2.5	0.0	+2.5	46.8	46.8	49.1	FALSE	n/a
19	Dickson Court	NW	19 Dickson Court x R23	19 Dickson Court x R23, (NW)	0	59.0	59.0	61.6	61.6	+2.6	0.0	+2.6	46.8	46.8	49.2	FALSE	n/a
19	Dickson Court	NW	19 Dickson Court x R23	19 Dickson Court x R23, (NW)	1	59.0	59.0	61.5	61.5	+2.5	0.0	+2.5	46.8	46.8	49.1	FALSE	n/a
19	Dickson Court	NE	19 Dickson Court x R23	19 Dickson Court x R23, (NE)	0	59.0	59.0	61.6	61.7	+2.6	0.0	+2.7	46.8	46.8	49.2	FALSE	n/a
19	Dickson Court	NE	19 Dickson Court x R23	19 Dickson Court x R23, (NE)	1	59.0	59.0	61.6	61.6	+2.6	0.0	+2.6	46.8	46.8	49.2	FALSE	n/a
19	Dickson Court	NW	19 Dickson Court x R23	19 Dickson Court x R23, (NW)	0	60.0	60.0	62.8	62.8	+2.8	0.0	+2.8	47.7	47.7	50.3	FALSE	n/a
19	Dickson Court	NW	19 Dickson Court x R23	19 Dickson Court x R23, (NW)	1	59.8	59.9	62.6	62.6	+2.8	+0.1	+2.8	47.6	47.6	50.1	FALSE	n/a
19	Dickson Court	NE	19 Dickson Court x R23	19 Dickson Court x R23, (NE)	0	62.0	62.0	64.8	64.8	+2.8	0.0	+2.8	49.5	49.5	52.1	FALSE	n/a
19	Dickson Court	NE	19 Dickson Court x R23	19 Dickson Court x R23, (NE)	1	61.9	61.9	64.7	64.7	+2.8	0.0	+2.8	49.4	49.4	52.0	FALSE	n/a
19	Dickson Court	NE	19 Dickson Court x R23	19 Dickson Court x R23, (NE)	0	60.4	60.4	62.8	62.8	+2.4	0.0	+2.4	48.1	48.1	50.3	FALSE	n/a
19	Dickson Court	NE	19 Dickson Court x R23	19 Dickson Court x R23, (NE)	1	60.3	60.3	62.7	62.7	+2.4	0.0	+2.4	48.0	48.0	50.2	FALSE	n/a
19	Dickson Court	NW	19 Dickson Court x R23	19 Dickson Court x R23, (NW)	0	59.7	59.8	62.2	62.2	+2.5	+0.1	+2.5	47.5	47.6	49.7	FALSE	n/a
19	Dickson Court	NW	19 Dickson Court x R23	19 Dickson Court x R23, (NW)	1	59.7	59.7	62.2	62.1	+2.5	0.0	+2.4	47.5	47.5	49.7	FALSE	n/a
19	Dickson Court	NE	19 Dickson Court x R23	19 Dickson Court x R23, (NE)	0	60.8	60.8	63.4	63.3	+2.6	0.0	+2.5	48.5	48.5	50.8	FALSE	n/a
19	Dickson Court	NE	19 Dickson Court x R23	19 Dickson Court x R23, (NE)	1	60.8	60.8	63.3	63.2	+2.5	0.0	+2.4	48.5	48.5	50.7	FALSE	n/a
19	Dickson Court	SE	19 Dickson Court x R23	19 Dickson Court x R23, (SE)	0	56.2	56.2	58.4	58.4	+2.2	0.0	+2.2	44.3	44.3	46.3	FALSE	n/a
19	Dickson Court	SE	19 Dickson Court x R23	19 Dickson Court x R23, (SE)	1	56.3	56.3	58.5	58.5	+2.2	0.0	+2.2	44.4	44.4	46.4	FALSE	n/a
19	Dickson Court	SW	19 Dickson Court x R23	19 Dickson Court x R23, (SW)	0	42.7	42.9	44.0	44.1	+1.3	+0.2	+1.4	32.2	32.3	33.3	FALSE	n/a
19	Dickson Court	SW	19 Dickson Court x R23	19 Dickson Court x R23, (SW)	1	46.1	46.2	47.4	47.5	+1.3	+0.1	+1.4	35.2	35.3	36.4	FALSE	n/a
19	Dickson Court	SE	19 Dickson Court x R23	19 Dickson Court x R23, (SE)	0	41.7	41.9	42.7	42.8	+1.0	+0.2	+1.1	31.3	31.4	32.2	FALSE	n/a
19	Dickson Court	SE	19 Dickson Court x R23	19 Dickson Court x R23, (SE)	1	43.9	44.0	44.9	45.0	+1.0	+0.1	+1.1	33.2	33.3	34.1	FALSE	n/a
19	Dickson Court	NE	19 Dickson Court x R23	19 Dickson Court x R23, (NE)	0	49.6	49.6	51.3	51.2	+1.7	0.0	+1.6	38.4	38.4	39.9	FALSE	n/a
19	Dickson Court	NE	19 Dickson Court x R23	19 Dickson Court x R23, (NE)	1	50.0	50.0	51.6	51.6	+1.6	0.0	+1.6	38.7	38.7	40.2	FALSE	n/a
19	Dickson Court	SE	19 Dickson Court x R23	19 Dickson Court x R23, (SE)	0	48.4	48.4	50.1	50.0	+1.7	0.0	+1.6	37.3	37.3	38.8	FALSE	n/a
19	Dickson Court	SE	19 Dickson Court x R23	19 Dickson Court x R23, (SE)	1	48.8	48.9	50.4	50.4	+1.6	+0.1	+1.6	37.7	37.7	39.1	FALSE	n/a
19	Dickson Court	SW	19 Dickson Court x R23	19 Dickson Court x R23, (SW)	0	39.1	39.3	39.6	39.7	+0.5	+0.2	+0.6	28.9	29.1	29.4	FALSE	n/a
19	Dickson Court	SW	19 Dickson Court x R23	19 Dickson Court x R23, (SW)	1	41.2	41.4	41.7	41.9	+0.5	+0.2	+0.7	30.8	31.0	31.3	FALSE	n/a
19	Dickson Court	SW	19 Dickson Court x R23	19 Dickson Court x R23, (SW)	0	39.0	39.2	39.4	39.6	+0.4	+0.2	+0.6	28.8	29.0	29.2	FALSE	n/a
19	Dickson Court	SW	19 Dickson Court x R23	19 Dickson Court x R23, (SW)	1	40.7	40.9	41.2	41.3	+0.5	+0.2	+0.6	30.4	30.5	30.8	FALSE	n/a
19	Dickson Court	NW	19 Dickson Court x R23	19 Dickson Court x R23, (NW)	0	47.9	48.0	49.6	49.7	+1.7	+0.1	+1.8	36.8	36.9	38.4	FALSE	n/a
19	Dickson Court	NW	19 Dickson Court x R23	19 Dickson Court x R23, (NW)	1	48.3	48.3	49.9	50.0	+1.6	0.0	+1.7	37.2	37.2	38.6	FALSE	n/a
19	Dickson Court	NE	19 Dickson Court x R23	19 Dickson Court x R23, (NE)	0	40.9	41.0	41.6	41.8	+0.7	+0.1	+0.9	30.5	30.6	31.2	FALSE	n/a
19	Dickson Court	NE	19 Dickson Court x R23	19 Dickson Court x R23, (NE)	1	43.2	43.4	44.0	44.2	+0.8	+0.2	+1.0	32.6	32.8	33.3	FALSE	n/a
19	Dickson Court	NW	19 Dickson Court x R23	19 Dickson Court x R23, (NW)	0	39.6	39.7	40.4	40.5	+0.8	+0.1	+0.9	29.4	29.5	30.1	FALSE	n/a
19	Dickson Court	NW	19 Dickson Court x R23	19 Dickson Court x R23, (NW)	1	42.3	42.4	43.1	43.3	+0.8	+0.1	+1.0	31.8	31.9	32.5	FALSE	n/a
19	Dickson Court	SW	19 Dickson Court x R23	19 Dickson Court x R23, (SW)	0	42.9	43.1	44.0	44.1	+1.1	+0.2	+1.2	32.3	32.5	33.3	FALSE	n/a
19	Dickson Court	SW	19 Dickson Court x R23	19 Dickson Court x R23, (SW)	1	44.9	45.0	46.0	46.1	+1.1	+0.1	+1.2	34.1	34.2	35.1	FALSE	n/a
19	Dickson Court	SE	19 Dickson Court x R23	19 Dickson Court x R23, (SE)	0	42.5	42.7	43.6	43.7	+1.1	+0.2	+1.2	32.0	32.2	33.0	FALSE	n/a
19	Dickson Court	SE	19 Dickson Court x R23	19 Dickson Court x R23, (SE)	1	44.5	44.7	45.7	45.8	+1.2	+0.2	+1.3	33.8	34.0	34.9	FALSE	n/a
19	Dickson Court	SW	19 Dickson Court x R23	19 Dickson Court x R23, (SW)	0	39.5	39.6	40.2	40.4	+0.7	+0.1	+0.9	29.3	29.4	29.9	FALSE	n/a
19	Dickson Court	SW	19 Dickson Court x R23	19 Dickson Court x R23, (SW)	1	42.1	42.3	42.9	43.1	+0.8	+0.2	+1.0	31.6	31.8	32.3	FALSE	n/a
19	Dickson Court	SW	19 Dickson Court x R23	19 Dickson Court x R23, (SW)	0	39.7	39.8	40.4	40.5	+0.7	+0.1	+0.8	29.5	29.6	30.1	FALSE	n/a
19	Dickson Court	SW	19 Dickson Court x R23	19 Dickson Court x R23, (SW)	1	42.1	42.2	42.9	43.0	+0.8	+0.1	+0.9	31.6	31.7	32.3	FALSE	n/a
19	Dickson Court	NW	19 Dickson Court x R23	19 Dickson Court x R23, (NW)	0	56.4	56.4	58.7	58.7	+2.3	0.0	+2.3	44.5	44.5	46.6	FALSE	n/a
19	Dickson Court	NW	19 Dickson Court x R23	19 Dickson Court x R23, (NW)	1	56.4	56.4	58.7	58.7	+2.3	0.0	+2.3	44.5	44.5	46.6	FALSE	n/a
20	Dickson Court	NE	20 Dickson Court x R23	20 Dickson Court x R23, (NE)	0	59.0	59.0	61.6	61.6	+2.6	0.0	+2.6	46.8	46.8	49.2	FALSE	n/a
20	Dickson Court	NE	20 Dickson Court x R23	20 Dickson Court x R23, (NE)	1	59.0	59.0	61.5	61.5	+2.5	0.0	+2.5	46.8	46.8	49.1	FALSE	n/a
20	Dickson Court	NW	20 Dickson Court x R23	20 Dickson Court x R23, (NW)	0	59.0	59.0	61.6	61.6	+2.6	0.0	+2.6	46.8	46.8	49.2	FALSE	n/a
20	Dickson Court	NW	20 Dickson Court x R23	20 Dickson Court x R23, (NW)	1	59.0	59.0	61.5	61.5	+2.5	0.0	+2.5	46.8	46.8	49.1	FALSE	n/a
20	Dickson Court	NE	20 Dickson Court x R23	20 Dickson Court x R23, (NE)	0	59.0	59.0	61.6	61.7	+2.6	0.0	+2.7	46.8	46.8	49.2	FALSE	n/a
20	Dickson Court	NE	20 Dickson Court x R23	20 Dickson Court x R23, (NE)	1	59.0	59.0	61.6	61.6	+2.6	0.0	+2.6	46.8	46.8	49.2	FALSE	n/a
20	Dickson Court	NW	20 Dickson Court x R23	20 Dickson Court x R23, (NW)	0	60.0	60.0	62.8	62.8	+2.8	0.0	+2.8	47.7	47.7	50.3	FALSE	n/a
20	Dickson Court	NW	20 Dickson Court x R23	20 Dickson Court x R23, (NW)	1	59.8	59.9	62.6	62.6	+2.8	+0.1	+2.8	47.6	47.6	50.1	FALSE	n/a
20	Dickson Court	NE	20 Dickson Court x R23	20 Dickson Court x R23, (NE)	0	62.0	62.0	64.8	64.8	+2.8	0.0	+2.8	49.5	49.5	52.1	FALSE	n/a
20	Dickson Court	NE	20 Dickson Court x R23	20 Dickson Court x R23, (NE)	1	61.9	61.9	64.7	64.7	+2.8	0.0	+2.8	49.4	49.4	52.0	FALSE	n/a
20	Dickson Court	NE	20 Dickson Court x R23	20 Dickson Court x R23, (NE)	0	60.4	60.4	62.8	62.8	+2.4	0.0	+2.4	48.1	48.1	50.3	FALSE	n/a
20	Dickson Court	NE	20 Dickson Court x R23	20 Dickson Court x R23, (NE)	1	60.3	60.3	62.7	62.7	+2.4	0.0	+2.4	48.0	48.0	50.2	FALSE	n/a
20	Dickson Court	NW	20 Dickson Court x R23	20 Dickson Court x R23, (NW)	0	59.7	59.8	62.2	62.2	+2.5	+0.1	+2.5	47.5	47.6	49.7	FALSE	n/a
20	Dickson Court	NW	20 Dickson Court x R23	20 Dickson Court x R23, (NW)	1	59.7	59.7	62.2	62.1	+2.5	0.0	+2.4	47.5	47.5	49.7	FALSE	n/a
20	Dickson Court	NE	20 Dickson Court x R23	20 Dickson Court x R23, (NE)	0	60.8	60.8	63.4	63.3	+2.6	0.0	+2.5	48.5	48.5	50.8	FALSE	n/a
20	Dickson Court	NE	20 Dickson Court x R23	20 Dickson Court x R23, (NE)	1	60.8	60.8	63.3	63.2	+2.5	0.0	+2.4	48.5	48.5	50.7	FALSE	n/a
20	Dickson Court	SE	20 Dickson Court x R23	20 Dickson Court x R23, (SE)	0	56.2	56.2	58.4	58.4	+2.2	0.0	+2.2	44.3	44.3	46.3	FALSE	n/a
20	Dickson Court	SE	20 Dickson Court x R23	20 Dickson Court x R23, (SE)	1	56.3	56.3	58.5	58.5	+2.2	0.0	+2.2	44.4	44.4	46.4	FALSE	n/a
20	Dickson Court	SW	20 Dickson Court x R23	20 Dickson Court x R23, (SW)	0	42.7	42.9	44.0	44.1	+1.3	+0.2	+1.4	32.2	32.3	33.3	FALSE	n/a
20	Dickson Court	SW	20 Dickson Court x R23	20 Dickson Court x R23, (SW)	1	46.1	46.2	47.4	47.5	+1.3	+0.1	+1.4	35.2	35.3	36.4	FALSE	n/a
20	Dickson Court	SE	20 Dickson Court x R23	20 Dickson Court x R23, (SE)	0	41.7	41.9	42.7	42.8	+1.0	+0.2	+1.1	31.3	31.4	32.2	FALSE	n/a
20	Dickson Court	SE	20 Dickson Court x R23	20 Dickson Court x R23, (SE)	1	43.9	44.0	44.9	45.0	+1.0	+0.1	+1.1	33.2	33.3	34.1	FALSE	n/a
20	Dickson Court	NE	20 Dickson Court x R23	20 Dickson Court x R23, (NE)	0	49.6	49.6	51.3	51.2	+1.7	0.0	+1.6	38.4	38.4	39.9	FALSE	n/a
20	Dickson Court	NE	20 Dickson Court x R23	20 Dickson Court x R23, (NE)	1	50.0	50.0	51.6	51.6	+1.6	0.0	+1.6	38.7	38.7	40.2	FALSE	n/a
20	Dickson Court	SE	20 Dickson Court x R23	20 Dickson Court x R23, (SE)	0	48.4	48.4	50.1	50.0	+1.7	0.0	+1.6	37.3	37.3	38.8	FALSE	n/a
20	Dickson Court	SE	20 Dickson Court x R23	20 Dickson Court x R23, (SE)	1	48.8	48.9	50.4	50.4	+1.6	+0.1	+1.6	37.7	37.7	39.1	FALSE	n/a
20	Dickson Court	SW	20 Dickson Court x R23	20 Dickson Court x R23, (SW)	0	39.1	39.3	39.6	39.7	+0.5	+0.2	+0.6	28.9	29.1	29.4	FALSE	n/a
20	Dickson Court	SW	20 Dickson Court x R23	20 Dickson Court x R23, (SW)	1	41.2	41.4	41.7	41.9	+0.5	+0.2	+0.7	30.8	31.0	31.3	FALSE	n/a
20	Dickson Court	SW	20 Dickson Court x R23	20 Dickson Court x R23, (SW)	0	39.0	39.2	39.4	39.6	+0.4	+0.2	+0.6	28.8	29.0	29.2	FALSE	n/a
20	Dickson Court	SW	20 Dickson Court x R23	20 Dickson Court x R23, (SW)	1	40.7	40.9	41.2	41.3	+0.5	+0.2	+0.6	30.4	30.5	30.8	FALSE	n/a
20	Dickson Court	NW	20 Dickson Court x R23	20 Dickson Court x R23, (NW)	0	47.9	48.0	49.6	49.7	+1.7	+0.1	+1.8	36.8	36.9	38.4	FALSE	n/a
20	Dickson Court	NW	20 Dickson Court x R23	20 Dickson Court x R23, (NW)	1	48.3	48.3	49.9	50.0	+1.6	0.0	+1.7	37.2	37.2	38.6	FALSE	n/a
20	Dickson Court	NE	20 Dickson Court x R23	20 Dickson Court x R23, (NE)	0	40.9	41.0	41.6	41.8	+0.7	+0.1	+0.9	30.5	30.6	31.2	FALSE	n/a
20	Dickson Court	NE	20 Dickson Court x R23	20 Dickson Court x R23, (NE)	1	43.2	43.4	44.0	44.2	+0.8	+0.2	+1.0	32.6	32.8	33.3	FALSE	n/a
20	Dickson Court	NW	20 Dickson Court x R23	20 Dickson Court x R23, (NW)	0	39.6	39.7	40.4	40.5	+0.8	+0.1	+0.9	29.4	29.5	30.1	FALSE	n/a
20	Dickson Court	NW	20 Dickson Court x R23	20 Dickson Court x R23, (NW)	1	42.3	42.4	43.1	43.3	+0.8	+0.1	+1.0	31.8	31.9	32.5	FALSE	n/a
20	Dickson Court	SW	20 Dickson Court x R23	20 Dickson Court x R23, (SW)	0	42.9	43.1	44.0	44.1	+1.1	+0.2	+1.2	32.3	32.5	33.3	FALSE	n/a
20	Dickson Court	SW	20 Dickson Court x R23	20 Dickson Court x R23, (SW)	1	44.9	45.0	46.0	46.1	+1.1	+0.1	+1.2	34.1	34.2	35.1	FALSE	n/a
20	Dickson Court	SE	20 Dickson Court x R23	20 Dickson Court x R23, (SE)	0	42.5	42.7	43.6	43.7	+1.1	+0.2	+1.2	32.0	32.2	33.0	FALSE	n/a
20	Dickson Court	SE	20 Dickson Court x R23	20 Dickson Court x R23, (SE)	1	44.5	44.7	45.7	45.8	+1.2	+0.2	+1.3	33.8	34.0	34.9	FALSE	n/a
20	Dickson Court	SW	20 Dickson Court x R23	20 Dickson Court x R23, (SW)	0	39.5	39.6	40.2	40.4	+0.7	+0.1	+0.9	29.3	29.4	29.9	FALSE	n/a
20	Dickson Court	SW	20 Dickson Court x R23	20 Dickson Court x R23, (SW)	1	42.1	42.3	42.9	43.1	+0.8	+0.2	+1.0	31.6	31.8	32.3	FALSE	n/a
20	Dickson Court	SW	20 Dickson Court x R23	20 Dickson Court x R23, (SW)	0	39.7	39.8	40.4	40.5	+0.7	+0.1	+0.8	29.5	29.6	30.1	FALSE	n/a
20	Dickson Court	SW	20 Dickson Court x R23	20 Dickson Court x R23, (SW)	1	42.1	42.2	42.9	43.0	+0.8	+0.1	+0.9	31.6	31.7	32.3	FALSE	n/a
20	Dickson Court	NW	20 Dickson Court x R23	20 Dickson Court x R23, (NW)	0	56.4	56.4	58.7	58.7	+2.3	0.0	+2.3	44.5	44.5	46.6	FALSE	n/a
20	Dickson Court	NW	20 Dickson Court x R23	20 Dickson Court x R23, (NW)	1	56.4	56.4	58.7	58.7	+2.3	0.0	+2.3	44.5	44.5	46.6	FALSE	n/a
21	Dickson Court	NE	21 Dickson Court x R23	21 Dickson Court x R23, (NE)	0	59.0	59.0	61.6	61.6	+2.6	0.0	+2.6	46.8	46.8	49.2	FALSE	n/a
21	Dickson Court	NE	21 Dickson Court x R23	21 Dickson Court x R23, (NE)	1	59.0	59.0	61.5	61.5	+2.5	0.0	+2.5	46.8	46.8	49.1	FALSE	n/a
21	Dickson Court	NW	21 Dickson Court x R23	21 Dickson Court x R23, (NW)	0	59.0	59.0	61.6	61.6	+2.6	0.0	+2.6	46.8	46.8	49.2	FALSE	n/a
21	Dickson Court	NW	21 Dickson Court x R23	21 Dickson Court x R23, (NW)	1	59.0	59.0	61.5	61.5	+2.5	0.0	+2.5	46.8	46.8	49.1	FALSE	n/a
21	Dickson Court	NE	21 Dickson Court x R23	21 Dickson Court x R23, (NE)	0	59.0	59.0	61.6	61.7	+2.6	0.0	+2.7	46.8	46.8	49.2	FALSE	n/a
21	Dickson Court	NE	21 Dickson Court x R23	21 Dickson Court x R23, (NE)	1	59.0	59.0	61.6	61.6	+2.6	0.0	+2.6	46.8	46.8	49.2	FALSE	n/a
21	Dickson Court	NW	21 Dickson Court x R23	21 Dickson Court x R23, (NW)	0	60.0	60.0	62.8	62.8	+2.8	0.0	+2.8	47.7	47.7	50.3	FALSE	n/a
21	Dickson Court	NW	21 Dickson Court x R23	21 Dickson Court x R23, (NW)	1	59.8	59.9	62.6	62.6	+2.8	+0.1	+2.8	47.6	47.6	50.1	FALSE	n/a
21	Dickson Court	NE	21 Dickson Court x R23	21 Dickson Court x R23, (NE)	0	62.0	62.0	64.8	64.8	+2.8	0.0	+2.8	49.5	49.5	52.1	FALSE	n/a
21	Dickson Court	NE	21 Dickson Court x R23	21 Dickson Court x R23, (NE)	1	61.9	61.9	64.7	64.7	+2.8	0.0	+2.8	49.4	49.4	52.0	FALSE	n/a
21	Dickson Court	NE	21 Dickson Court x R23	21 Dickson Court x R23, (NE)	0	60.4	60.4	62.8	62.8	+2.4	0.0	+2.4	48.1	48.1	50.3	FALSE	n/a
21	Dickson Court	NE	21 Dickson Court x R23	21 Dickson Court x R23, (NE)	1	60.3	60.3	62.7	62.7	+2.4	0.0	+2.4	48.0	48.0	50.2	FALSE	n/a
21	Dickson Court	NW	21 Dickson Court x R23	21 Dickson Court x R23, (NW)	0	59.7	59.8	62.2	62.2	+2.5	+0.1	+2.5	47.5	47.6	49.7	FALSE	n/a
21	Dickson Court	NW	21 Dickson Court x R23	21 Dickson Court x R23, (NW)	1	59.7	59.7	62.2	62.1	+2.5	0.0	+2.4	47.5	47.5	49.7	FALSE	n/a
21	Dickson Court	NE	21 Dickson Court x R23	21 Dickson Court x R23, (NE)	0	60.8	60.8	63.4	63.3	+2.6	0.0	+2.5	48.5	48.5	50.8	FALSE	n/a
21	Dickson Court	NE	21 Dickson Court x R23	21 Dickson Court x R23, (NE)	1	60.8	60.8	63.3	63.2	+2.5	0.0	+2.4	48.5	48.5	50.7	FALSE	n/a
21	Dickson Court	SE	21 Dickson Court x R23	21 Dickson Court x R23, (SE)	0	56.2	56.2	58.4	58.4	+2.2	0.0	+2.2	44.3	44.3	46.3	FALSE	n/a
21	Dickson Court	SE	21 Dickson Court x R23	21 Dickson Court x R23, (SE)	1	56.3	56.3	58.5	58.5	+2.2	0.0	+2.2	44.4	44.4	46.4	FALSE	n/a
21	Dickson Court	SW	21 Dickson Court x R23	21 Dickson Court x R23, (SW)	0	42.7	42.9	44.0	44.1	+1.3	+0.2	+1.4	32.2	32.3	33.3	FALSE	n/a
21	Dickson Court	SW	21 Dickson Court x R23	21 Dickson Court x R23, (SW)	1	46.1	46.2	47.4	47.5	+1.3	+0.1	+1.4	35.2	35.3	36.4	FALSE	n/a
21	Dickson Court	SE	21 Dickson Court x R23	21 Dickson Court x R23, (SE)	0	41.7	41.9	42.7	42.8	+1.0	+0.2	+1.1	31.3	31.4	32.2	FALSE	n/a
21	Dickson Court	SE	21 Dickson Court x R23	21 Dickson Court x R23, (SE)	1	43.9	44.0	44.9	45.0	+1.0	+0.1	+1.1	33.2	33.3	34.1	FALSE	n/a
21	Dickson Court	NE	21 Dickson Court x R23	21 Dickson Court x R23, (NE)	0	49.6	49.6	51.3	51.2	+1.7	0.0	+1.6	38.4	38.4	39.9	FALSE	n/a
21	Dickson Court	NE	21 Dickson Court x R23	21 Dickson Court x R23, (NE)	1	50.0	50.0	51.6	51.6	+1.6	0.0	+1.6	38.7	38.7	40.2	FALSE	n/a
21	Dickson Court	SE	21 Dickson Court x R23	21 Dickson Court x R23, (SE)	0	48.4	48.4	50.1	50.0	+1.7	0.0	+1.6	37.3	37.3	38.8	FALSE	n/a
21	Dickson Court	SE	21 Dickson Court x R23	21 Dickson Court x R23, (SE)	1	48.8	48.9	50.4	50.4	+1.6	+0.1	+1.6	37.7	37.7	39.1	FALSE	n/a
21	Dickson Court	SW	21 Dickson Court x R23	21 Dickson Court x R23, (SW)	0	39.1	39.3	39.6	39.7	+0.5	+0.2	+0.6	28.9	29.1	29.4	FALSE	n/a
21	Dickson Court	SW	21 Dickson Court x R23	21 Dickson Court x R23, (SW)	1	41.2	41.4	41.7	41.9	+0.5	+0.2	+0.7	30.8	31.0	31.3	FALSE	n/a
21	Dickson Court	SW	21 Dickson Court x R23	21 Dickson Court x R23, (SW)	0	39.0	39.2	39.4	39.6	+0.4	+0.2	+0.6	28.8	29.0	29.2	FALSE	n/a
21	Dickson Court	SW	21 Dickson Court x R23	21 Dickson Court x R23, (SW)	1	40.7	40.9	41.2	41.3	+0.5	+0.2	+0.6	30.4	30.5	30.8	FALSE	n/a
21	Dickson Court	NW	21 Dickson Court x R23	21 Dickson Court x R23, (NW)	0	47.9	48.0	49.6	49.7	+1.7	+0.1	+1.8	36.8	36.9	38.4	FALSE	n/a
21	Dickson Court	NW	21 Dickson Court x R23	21 Dickson Court x R

Building No	Street	Façade	Address	Receptor	Floor	dB LA10,18h				Short-term	Long term		dB Lnight,outside			Long-term (night)	
											DM comparison	DS comparison				DM comparison	DS comparison
						DMby	DMfy	DSby	DSfy	DSby-DMby	DMfy-DMby	DSfy-DMby	DMby	DMfy	DSfy	DMfy-DMby	DSfy-DMby
21	Dickson Court	SW	21 Dickson Court x R23	21 Dickson Court x R23, (SW)	0	39.7	39.8	40.4	40.5	+0.7	+0.1	+0.8	29.5	29.6	30.1	FALSE	n/a
21	Dickson Court	SW	21 Dickson Court x R23	21 Dickson Court x R23, (SW)	1	42.1	42.2	42.9	43.0	+0.8	+0.1	+0.9	31.6	31.7	32.3	FALSE	n/a
21	Dickson Court	NW	21 Dickson Court x R23	21 Dickson Court x R23, (NW)	0	56.4	56.4	58.7	58.7	+2.3	0.0	+2.3	44.5	44.5	46.6	FALSE	n/a
21	Dickson Court	NW	21 Dickson Court x R23	21 Dickson Court x R23, (NW)	1	56.4	56.4	58.7	58.7	+2.3	0.0	+2.3	44.5	44.5	46.6	FALSE	n/a
7	Dickson Court	NE	7 Dickson Court x R23	7 Dickson Court x R23, (NE)	0	59.0	59.0	61.6	61.6	+2.6	0.0	+2.6	46.8	46.8	49.2	FALSE	n/a
7	Dickson Court	NE	7 Dickson Court x R23	7 Dickson Court x R23, (NE)	1	59.0	59.0	61.5	61.5	+2.5	0.0	+2.5	46.8	46.8	49.1	FALSE	n/a
7	Dickson Court	NW	7 Dickson Court x R23	7 Dickson Court x R23, (NW)	0	59.0	59.0	61.6	61.6	+2.6	0.0	+2.6	46.8	46.8	49.2	FALSE	n/a
7	Dickson Court	NW	7 Dickson Court x R23	7 Dickson Court x R23, (NW)	1	59.0	59.0	61.5	61.5	+2.5	0.0	+2.5	46.8	46.8	49.1	FALSE	n/a
7	Dickson Court	NE	7 Dickson Court x R23	7 Dickson Court x R23, (NE)	0	59.0	59.0	61.6	61.7	+2.6	0.0	+2.7	46.8	46.8	49.2	FALSE	n/a
7	Dickson Court	NE	7 Dickson Court x R23	7 Dickson Court x R23, (NE)	1	59.0	59.0	61.6	61.6	+2.6	0.0	+2.6	46.8	46.8	49.2	FALSE	n/a
7	Dickson Court	NW	7 Dickson Court x R23	7 Dickson Court x R23, (NW)	0	60.0	60.0	62.8	62.8	+2.8	0.0	+2.8	47.7	47.7	50.3	FALSE	n/a
7	Dickson Court	NW	7 Dickson Court x R23	7 Dickson Court x R23, (NW)	1	59.8	59.9	62.6	62.6	+2.8	+0.1	+2.8	47.6	47.6	50.1	FALSE	n/a
7	Dickson Court	NE	7 Dickson Court x R23	7 Dickson Court x R23, (NE)	0	62.0	62.0	64.8	64.8	+2.8	0.0	+2.8	49.5	49.5	52.1	FALSE	n/a
7	Dickson Court	NE	7 Dickson Court x R23	7 Dickson Court x R23, (NE)	1	61.9	61.9	64.7	64.7	+2.8	0.0	+2.8	49.4	49.4	52.0	FALSE	n/a
7	Dickson Court	NE	7 Dickson Court x R23	7 Dickson Court x R23, (NE)	0	60.4	60.4	62.8	62.8	+2.4	0.0	+2.4	48.1	48.1	50.3	FALSE	n/a
7	Dickson Court	NE	7 Dickson Court x R23	7 Dickson Court x R23, (NE)	1	60.3	60.3	62.7	62.7	+2.4	0.0	+2.4	48.0	48.0	50.2	FALSE	n/a
7	Dickson Court	NW	7 Dickson Court x R23	7 Dickson Court x R23, (NW)	0	59.7	59.8	62.2	62.2	+2.5	+0.1	+2.5	47.5	47.6	49.7	FALSE	n/a
7	Dickson Court	NW	7 Dickson Court x R23	7 Dickson Court x R23, (NW)	1	59.7	59.7	62.2	62.1	+2.5	0.0	+2.4	47.5	47.5	49.7	FALSE	n/a
7	Dickson Court	NE	7 Dickson Court x R23	7 Dickson Court x R23, (NE)	0	60.8	60.8	63.4	63.3	+2.6	0.0	+2.5	48.5	48.5	50.8	FALSE	n/a
7	Dickson Court	NE	7 Dickson Court x R23	7 Dickson Court x R23, (NE)	1	60.8	60.8	63.3	63.2	+2.5	0.0	+2.4	48.5	48.5	50.7	FALSE	n/a
7	Dickson Court	SE	7 Dickson Court x R23	7 Dickson Court x R23, (SE)	0	56.2	56.2	58.4	58.4	+2.2	0.0	+2.2	44.3	44.3	46.3	FALSE	n/a
7	Dickson Court	SE	7 Dickson Court x R23	7 Dickson Court x R23, (SE)	1	56.3	56.3	58.5	58.5	+2.2	0.0	+2.2	44.4	44.4	46.4	FALSE	n/a
7	Dickson Court	SW	7 Dickson Court x R23	7 Dickson Court x R23, (SW)	0	42.7	42.9	44.0	44.1	+1.3	+0.2	+1.4	32.2	32.3	33.3	FALSE	n/a
7	Dickson Court	SW	7 Dickson Court x R23	7 Dickson Court x R23, (SW)	1	46.1	46.2	47.4	47.5	+1.3	+0.1	+1.4	35.2	35.3	36.4	FALSE	n/a
7	Dickson Court	SE	7 Dickson Court x R23	7 Dickson Court x R23, (SE)	0	41.7	41.9	42.7	42.8	+1.0	+0.2	+1.1	31.3	31.4	32.2	FALSE	n/a
7	Dickson Court	SE	7 Dickson Court x R23	7 Dickson Court x R23, (SE)	1	43.9	44.0	44.9	45.0	+1.0	+0.1	+1.1	33.2	33.3	34.1	FALSE	n/a
7	Dickson Court	NE	7 Dickson Court x R23	7 Dickson Court x R23, (NE)	0	49.6	49.6	51.3	51.2	+1.7	0.0	+1.6	38.4	38.4	39.9	FALSE	n/a
7	Dickson Court	NE	7 Dickson Court x R23	7 Dickson Court x R23, (NE)	1	50.0	50.0	51.6	51.6	+1.6	0.0	+1.6	38.7	38.7	40.2	FALSE	n/a
7	Dickson Court	SE	7 Dickson Court x R23	7 Dickson Court x R23, (SE)	0	48.4	48.4	50.1	50.0	+1.7	0.0	+1.6	37.3	37.3	38.8	FALSE	n/a
7	Dickson Court	SE	7 Dickson Court x R23	7 Dickson Court x R23, (SE)	1	48.8	48.9	50.4	50.4	+1.6	+0.1	+1.6	37.7	37.7	39.1	FALSE	n/a
7	Dickson Court	SW	7 Dickson Court x R23	7 Dickson Court x R23, (SW)	0	39.1	39.3	39.6	39.7	+0.5	+0.2	+0.6	28.9	29.1	29.4	FALSE	n/a
7	Dickson Court	SW	7 Dickson Court x R23	7 Dickson Court x R23, (SW)	1	41.2	41.4	41.7	41.9	+0.5	+0.2	+0.7	30.8	31.0	31.3	FALSE	n/a
7	Dickson Court	SW	7 Dickson Court x R23	7 Dickson Court x R23, (SW)	0	39.0	39.2	39.4	39.6	+0.4	+0.2	+0.6	28.8	29.0	29.2	FALSE	n/a
7	Dickson Court	SW	7 Dickson Court x R23	7 Dickson Court x R23, (SW)	1	40.7	40.9	41.2	41.3	+0.5	+0.2	+0.6	30.4	30.5	30.8	FALSE	n/a
7	Dickson Court	NW	7 Dickson Court x R23	7 Dickson Court x R23, (NW)	0	47.9	48.0	49.6	49.7	+1.7	+0.1	+1.8	36.8	36.9	38.4	FALSE	n/a
7	Dickson Court	NW	7 Dickson Court x R23	7 Dickson Court x R23, (NW)	1	48.3	48.3	49.9	50.0	+1.6	0.0	+1.7	37.2	37.2	38.6	FALSE	n/a
7	Dickson Court	NE	7 Dickson Court x R23	7 Dickson Court x R23, (NE)	0	40.9	41.0	41.6	41.8	+0.7	+0.1	+0.9	30.5	30.6	31.2	FALSE	n/a
7	Dickson Court	NE	7 Dickson Court x R23	7 Dickson Court x R23, (NE)	1	43.2	43.4	44.0	44.2	+0.8	+0.2	+1.0	32.6	32.8	33.3	FALSE	n/a
7	Dickson Court	NW	7 Dickson Court x R23	7 Dickson Court x R23, (NW)	0	39.6	39.7	40.4	40.5	+0.8	+0.1	+0.9	29.4	29.5	30.1	FALSE	n/a
7	Dickson Court	NW	7 Dickson Court x R23	7 Dickson Court x R23, (NW)	1	42.3	42.4	43.1	43.3	+0.8	+0.1	+1.0	31.8	31.9	32.5	FALSE	n/a
7	Dickson Court	SW	7 Dickson Court x R23	7 Dickson Court x R23, (SW)	0	42.9	43.1	44.0	44.1	+1.1	+0.2	+1.2	32.3	32.5	33.3	FALSE	n/a
7	Dickson Court	SW	7 Dickson Court x R23	7 Dickson Court x R23, (SW)	1	44.9	45.0	46.0	46.1	+1.1	+0.1	+1.2	34.1	34.2	35.1	FALSE	n/a
7	Dickson Court	SE	7 Dickson Court x R23	7 Dickson Court x R23, (SE)	0	42.5	42.7	43.6	43.7	+1.1	+0.2	+1.2	32.0	32.2	33.0	FALSE	n/a
7	Dickson Court	SE	7 Dickson Court x R23	7 Dickson Court x R23, (SE)	1	44.5	44.7	45.7	45.8	+1.2	+0.2	+1.3	33.8	34.0	34.9	FALSE	n/a
7	Dickson Court	SW	7 Dickson Court x R23	7 Dickson Court x R23, (SW)	0	39.5	39.6	40.2	40.4	+0.7	+0.1	+0.9	29.3	29.4	29.9	FALSE	n/a
7	Dickson Court	SW	7 Dickson Court x R23	7 Dickson Court x R23, (SW)	1	42.1	42.3	42.9	43.1	+0.8	+0.2	+1.0	31.6	31.8	32.3	FALSE	n/a
7	Dickson Court	SW	7 Dickson Court x R23	7 Dickson Court x R23, (SW)	0	39.7	39.8	40.4	40.5	+0.7	+0.1	+0.8	29.5	29.6	30.1	FALSE	n/a
7	Dickson Court	SW	7 Dickson Court x R23	7 Dickson Court x R23, (SW)	1	42.1	42.2	42.9	43.0	+0.8	+0.1	+0.9	31.6	31.7	32.3	FALSE	n/a
7	Dickson Court	NW	7 Dickson Court x R23	7 Dickson Court x R23, (NW)	0	56.4	56.4	58.7	58.7	+2.3	0.0	+2.3	44.5	44.5	46.6	FALSE	n/a
7	Dickson Court	NW	7 Dickson Court x R23	7 Dickson Court x R23, (NW)	1	56.4	56.4	58.7	58.7	+2.3	0.0	+2.3	44.5	44.5	46.6	FALSE	n/a
Townhouse	Dickson Court	NE	Townhouse Dickson Court	Townhouse Dickson Court x R23, (	0	59.0	59.0	61.6	61.6	+2.6	0.0	+2.6	46.8	46.8	49.2	FALSE	n/a
Townhouse	Dickson Court	NE	Townhouse Dickson Court	Townhouse Dickson Court x R23, (	1	59.0	59.0	61.5	61.5	+2.5	0.0	+2.5	46.8	46.8	49.1	FALSE	n/a
Townhouse	Dickson Court	NW	Townhouse Dickson Court	Townhouse Dickson Court x R23, (	0	59.0	59.0	61.6	61.6	+2.6	0.0	+2.6	46.8	46.8	49.2	FALSE	n/a
Townhouse	Dickson Court	NW	Townhouse Dickson Court	Townhouse Dickson Court x R23, (	1	59.0	59.0	61.5	61.5	+2.5	0.0	+2.5	46.8	46.8	49.1	FALSE	n/a
Townhouse	Dickson Court	NE	Townhouse Dickson Court	Townhouse Dickson Court x R23, (	0	59.0	59.0	61.6	61.7	+2.6	0.0	+2.7	46.8	46.8	49.2	FALSE	n/a
Townhouse	Dickson Court	NE	Townhouse Dickson Court	Townhouse Dickson Court x R23, (	1	59.0	59.0	61.6	61.6	+2.6	0.0	+2.6	46.8	46.8	49.2	FALSE	n/a
Townhouse	Dickson Court	NW	Townhouse Dickson Court	Townhouse Dickson Court x R23, (	0	60.0	60.0	62.8	62.8	+2.8	0.0	+2.8	47.7	47.7	50.3	FALSE	n/a
Townhouse	Dickson Court	NW	Townhouse Dickson Court	Townhouse Dickson Court x R23, (	1	59.8	59.9	62.6	62.6	+2.8	+0.1	+2.8	47.6	47.6	50.1	FALSE	n/a
Townhouse	Dickson Court	NE	Townhouse Dickson Court	Townhouse Dickson Court x R23, (	0	62.0	62.0	64.8	64.8	+2.8	0.0	+2.8	49.5	49.5	52.1	FALSE	n/a
Townhouse	Dickson Court	NE	Townhouse Dickson Court	Townhouse Dickson Court x R23, (	1	61.9	61.9	64.7	64.7	+2.8	0.0	+2.8	49.4	49.4	52.0	FALSE	n/a
Townhouse	Dickson Court	NE	Townhouse Dickson Court	Townhouse Dickson Court x R23, (	0	60.4	60.4	62.8	62.8	+2.4	0.0	+2.4	48.1	48.1	50.3	FALSE	n/a
Townhouse	Dickson Court	NE	Townhouse Dickson Court	Townhouse Dickson Court x R23, (	1	60.3	60.3	62.7	62.7	+2.4	0.0	+2.4	48.0	48.0	50.2	FALSE	n/a
Townhouse	Dickson Court	NW	Townhouse Dickson Court	Townhouse Dickson Court x R23, (	0	59.7	59.8	62.2	62.2	+2.5	+0.1	+2.5	47.5	47.6	49.7	FALSE	n/a
Townhouse	Dickson Court	NW	Townhouse Dickson Court	Townhouse Dickson Court x R23, (	1	59.7	59.7	62.2	62.1	+2.5	0.0	+2.4	47.5	47.5	49.7	FALSE	n/a
Townhouse	Dickson Court	NE	Townhouse Dickson Court	Townhouse Dickson Court x R23, (	0	60.8	60.8	63.4	63.3	+2.6	0.0	+2.5	48.5	48.5	50.8	FALSE	n/a
Townhouse	Dickson Court	NE	Townhouse Dickson Court	Townhouse Dickson Court x R23, (	1	60.8	60.8	63.3	63.2	+2.5	0.0	+2.4	48.5	48.5	50.7	FALSE	n/a
Townhouse	Dickson Court	SE	Townhouse Dickson Court	Townhouse Dickson Court x R23, (	0	56.2	56.2	58.4	58.4	+2.2	0.0	+2.2	44.3	44.3	46.3	FALSE	n/a
Townhouse	Dickson Court	SE	Townhouse Dickson Court	Townhouse Dickson Court x R23, (	1	56.3	56.3	58.5	58.5	+2.2	0.0	+2.2	44.4	44.4	46.4	FALSE	n/a
Townhouse	Dickson Court	SW	Townhouse Dickson Court	Townhouse Dickson Court x R23, (	0	42.7	42.9	44.0	44.1	+1.3	+0.2	+1.4	32.2	32.3	33.3	FALSE	n/a
Townhouse	Dickson Court	SW	Townhouse Dickson Court	Townhouse Dickson Court x R23, (	1	46.1	46.2	47.4	47.5	+1.3	+0.1	+1.4	35.2	35.3	36.4	FALSE	n/a
Townhouse	Dickson Court	SE	Townhouse Dickson Court	Townhouse Dickson Court x R23, (	0	41.7	41.9	42.7	42.8	+1.0	+0.2	+1.1	31.3	31.4	32.2	FALSE	n/a
Townhouse	Dickson Court	SE	Townhouse Dickson Court	Townhouse Dickson Court x R23, (	1	43.9	44.0	44.9	45.0	+1.0	+0.1	+1.1	33.2	33.3	34.1	FALSE	n/a
Townhouse	Dickson Court	NE	Townhouse Dickson Court	Townhouse Dickson Court x R23, (	0	49.6	49.6	51.3	51.2	+1.7	0.0	+1.6	38.4	38.4	39.9	FALSE	n/a
Townhouse	Dickson Court	NE	Townhouse Dickson Court	Townhouse Dickson Court x R23, (	1	50.0	50.0	51.6	51.6	+1.6	0.0	+1.6	38.7	38.7	40.2	FALSE	n/a
Townhouse	Dickson Court	SE	Townhouse Dickson Court	Townhouse Dickson Court x R23, (	0	48.4	48.4	50.1	50.0	+1.7	0.0	+1.6	37.3	37.3	38.8	FALSE	n/a
Townhouse	Dickson Court	SE	Townhouse Dickson Court	Townhouse Dickson Court x R23, (	1	48.8	48.9	50.4	50.4	+1.6	+0.1	+1.6	37.7	37.7	39.1	FALSE	n/a
Townhouse	Dickson Court	SW	Townhouse Dickson Court	Townhouse Dickson Court x R23, (	0	39.1	39.3	39.6	39.7	+0.5	+0.2	+0.6	28.9	29.1	29.4	FALSE	n/a
Townhouse	Dickson Court	SW	Townhouse Dickson Court	Townhouse Dickson Court x R23, (	1	41.2	41.4	41.7	41.9	+0.5	+0.2	+0.7	30.8	31.0	31.3	FALSE	n/a
Townhouse	Dickson Court	SW	Townhouse Dickson Court	Townhouse Dickson Court x R23, (	0	39.0	39.2	39.4	39.6	+0.4	+0.2	+0.6	28.8	29.0	29.2	FALSE	n/a
Townhouse	Dickson Court	SW	Townhouse Dickson Court	Townhouse Dickson Court x R23, (	1	40.7	40.9	41.2	41.3	+0.5	+0.2	+0.6	30.4	30.5	30.8	FALSE	n/a
Townhouse	Dickson Court	NW	Townhouse Dickson Court	Townhouse Dickson Court x R23, (	0	47.9	48.0	49.6	49.7	+1.7	+0.1	+1.8	36.8	36.9	38.4	FALSE	n/a
Townhouse	Dickson Court	NW	Townhouse Dickson Court	Townhouse Dickson Court x R23, (	1	48.3	48.3	49.9	50.0	+1.6	0.0	+1.7	37.2	37.2	38.6	FALSE	n/a
Townhouse	Dickson Court	NE	Townhouse Dickson Court	Townhouse Dickson Court x R23, (	0	40.9	41.0	41.6	41.8	+0.7	+0.1	+0.9	30.5	30.6	31.2	FALSE	n/a
Townhouse	Dickson Court	NE	Townhouse Dickson Court	Townhouse Dickson Court x R23, (	1	43.2	43.4	44.0	44.2	+0.8	+0.2	+1.0	32.6	32.8	33.3	FALSE	n/a
Townhouse	Dickson Court	NW	Townhouse Dickson Court	Townhouse Dickson Court x R23, (	0	39.6	39.7	40.4	40.5	+0.8	+0.1	+0.9	29.4	29.5	30.1	FALSE	n/a
Townhouse	Dickson Court	NW	Townhouse Dickson Court	Townhouse Dickson Court x R23, (	1	42.3	42.4	43.1	43.3	+0.8	+0.1	+1.0	31.8	31.9	32.5	FALSE	n/a
Townhouse	Dickson Court	SW	Townhouse Dickson Court	Townhouse Dickson Court x R23, (	0	42.9	43.1	44.0	44.1	+1.1	+0.2	+1.2	32.3	32.5	33.3	FALSE	n/a
Townhouse	Dickson Court	SW	Townhouse Dickson Court	Townhouse Dickson Court x R23, (	1	44.9	45.0	46.0	46.1	+1.1	+0.1	+1.2	34.1	34.2	35.1	FALSE	n/a
Townhouse	Dickson Court	SE	Townhouse Dickson Court	Townhouse Dickson Court x R23, (	0	42.5	42.7	43.6	43.7	+1.1	+0.2	+1.2	32.0	32.2	33.0	FALSE	n/a
Townhouse	Dickson Court	SE	Townhouse Dickson Court	Townhouse Dickson Court x R23, (	1	44.5	44.7	45.7	45.8	+1.2	+0.2	+1.3	33.8	34.0	34.9	FALSE	n/a
Townhouse	Dickson Court	SW	Townhouse Dickson Court	Townhouse Dickson Court x R23, (	0	39.5	39.6	40.2	40.4	+0.7	+0.1	+0.9	29.3	29.4	29.9	FALSE	n/a
Townhouse	Dickson Court	SW	Townhouse Dickson Court	Townhouse Dickson Court x R23, (	1	42.1	42.3	42.9	43.1	+0.8	+0.2	+1.0	31.6	31.8	32.3	FALSE	n/a
Townhouse	Dickson Court	SW	Townhouse Dickson Court	Townhouse Dickson Court x R23, (	0	39.7	39.8	40.4	40.5	+0.7	+0.1	+0.8	29.5	29.6	30.1	FALSE	n/a
Townhouse	Dickson Court	SW	Townhouse Dickson Court	Townhouse Dickson Court x R23, (	1	42.1	42.2	42.9	43.0	+0.8	+0.1	+0.9	31.6	31.7	32.3	FALSE	n/a
Townhouse	Dickson Court	NW	Townhouse Dickson Court	Townhouse Dickson Court x R23, (	0	56.4	56.4	58.7	58.7	+2.3	0.0	+2.3	44.5	44.5	46.6	FALSE	n/a
Townhouse	Dickson Court	NW	Townhouse Dickson Court	Townhouse Dickson Court x R23, (	1	56.4	56.4	58.7	58.7	+2.3	0.0	+2.3	44.5	44.5	46.6	FALSE	n/a
Crammond	Geilsland	SW	Crammond Geilsland x R1	Crammond Geilsland x R1, (SW)	0	53.4	53.6	57.0	57.2	+3.6	+0.2	+3.8	41.8	42.0	45.0	FALSE	n/a
Crammond	Geilsland	SW	Crammond Geilsland x R1	Crammond Geilsland x R1, (SW)	1	54.3	54.5	57.9	58.1	+3.6	+0.2	+3.8	42.6	42.8	45.8	FALSE	n/a
Crammond	Geilsland	NW	Crammond Geilsland x R1	Crammond Geilsland x R1, (NW)	0	54.3	54.5	57.8	58.0	+3.5	+0.2	+3.7	42.6	42.8	45.8	FALSE	n/a
Crammond	Geilsland	NW	Crammond Geilsland x R1	Crammond Geilsland x R1, (NW)	1	55.1	55.4	58.7	58.9	+3.6	+0.3	+3.8	43.3	43.6	46.6	FALSE	n/a
Crammond	Geilsland	NE	Crammond Geilsland x R1	Crammond Geilsland x R1, (NE)	0	51.1	51.3	52.8	53.0	+1.7	+0.2	+1.9	39.7	39.9	41.3	FALSE	n/a
Crammond	Geilsland	NE	Crammond Geilsland x R1	Crammond Geilsland x R1, (NE)	1	52.2	52.5	54.2	54.4	+2.0	+0.3	+2.2	40.7	41.0	42.5	FALSE	n/a
Crammond	Geilsland	SE	Crammond Geilsland x R1	Crammond Geilsland x R1, (SE)	0	48.3	48.5	49.8	50.0	+1.5	+0.2	+1.7	37.2	37.4	38.6	FALSE	n/a
Crammond	Geilsland	SE	Crammond Geilsland x R1	Crammond Geilsland x R1, (SE)	1	49.7	49.9	51.4	51.6	+1.7	+0.2	+1.9	38.5	38.6	40.0	FALSE	n/a
Crammond	Geilsland	NE	Crammond Geilsland x R1	Crammond Geilsland x R1, (NE)	0	48.0	48.2	49.5	49.7	+1.5	+0.2	+1.7	36.9	37.1	38.3	FALSE	n/a
Crammond	Geilsland	NE	Crammond Geilsland x R1	Crammond Geilsland x R1, (NE)	1	49.4	49.6	51.1	51.3	+1.7	+0.2	+1.9	38.2	38.4	39.7	FALSE	n/a
Crammond	Geilsland	SE	Crammond Geilsland x R1	Crammond Geilsland x R1, (SE)	0	46.6	46.8	52.1	52.3	+5.5	+0.2	+5.7	35.7	35.9	40.6	FALSE	n/a
Crammond	Geilsland	SE	Crammond Geilsland x R1	Crammond Geilsland x R1, (SE)	1	48.2	48.4	53.0	53.3	+4.8	+0.2	+5.1	37.1	37.3	41.4	FALSE	n/a
Crammond	Geilsland	SW	Crammond Geilsland x R1	Crammond Geilsland x R1, (SW)	0	44.6	44.8	51.2	51.5	+6.6	+0.2	+6.9	33.9	34.1	39.8	FALSE	n/a
Crammond	Geilsland	SW	Crammond Geilsland x R1	Crammond Geilsland x R1, (SW)	1	46.4	46.6	52.1	52.4	+5.7	+0.2	+6.0	35.5	35.7	40.6	FALSE	n/a
Crammond	Geilsland	SE	Crammond Geilsland x R1	Crammond Geilsland x R1, (SE)	0	46.0	46.2	51.8	52.0	+5.8	+0.2	+6.0	35.1	35.3	40.4	FALSE	n/a
Crammond	Geilsland	SE	Crammond Geilsland x R1	Crammond Geilsland x R1, (SE)	1	47.6	47.8	52.7	52.9	+5.1	+0.2	+5.3	36.6	36.8	41.2	FALSE	n/a
Yard Cottage	Geilsland	SW	Yard Cottage Geilsland x R	Yard Cottage Geilsland x R1, (SW)	0	52.0	52.3	54.1	54.3	+2.1	+0.3	+2.3	40.5	40.8	42.4	FALSE	n/a
Yard Cottage	Geilsland	SW	Yard Cottage Geilsland x R	Yard Cottage Geilsland x R1, (SW)	1	53.0	53.3	55.3	55.5	+2.3	+0.3	+2.5	41.4	41.7	43.5	FALSE	n/a
Yard Cottage	Geilsland	NW	Yard Cottage Geilsland x R	Yard Cottage Geilsland x R1, (NW)	0	54.0	54.2	57.2	57.4	+3.2	+0.2	+3.4	42.3	42.5	45.2	FALSE	n/a
Yard Cottage	Geilsland	NW	Yard Cottage Geilsland x R	Yard Cottage Geilsland x R1, (NW)	1	54.9	55.2	58.2	58.4	+3.3	+0.3	+3.5	43.1	43.4	46.1	FALSE	n/a
Yard Cottage	Geilsland	NE	Yard Cottage Geilsland x R	Yard Cottage Geilsland x R1, (NE)	0	51.5	51.7	52.9	53.1	+1.4	+0.2	+1.6	40.1	40.3	41.3	FALSE	n/a
Yard Cottage	Geilsland	NE	Yard Cottage Geilsland x R	Yard Cottage Geilsland x R1, (NE)	1	52.6	52.9	54.3	54.5	+1.7	+0.3	+1.9	41.1	41.3	42.6	FALSE	n/a
Yard Cottage	Geilsland	SE	Yard Cottage Geilsland x R	Yard Cottage Geilsland x R1, (SE)	0	43.1	43.2	43.4	43.6	+0.3	+0.1	+0.5	32.5	32.6	32.8	FALSE	n/a
Yard Cottage	Geilsland	SE	Yard Cottage Geilsland x R	Yard Cottage Geilsland x R1, (SE)	1	45.2	45.4	45.7	45.9	+0.5	+0.2	+0.7	34.4	34.6	34.9	FALSE	n/a
Lomond View	Geilsland Road	NE	Lomond View Geilsland Ro	Lomond View Geilsland Road x R1,	0	45.9	46.1	42.0	42.1	-3.9	+0.2	-3.8	35.0	35.2	31.5	FALSE	n/a
Lomond View	Geilsland Road	NE	Lomond View Geilsland Ro	Lomond View Geilsland Road x R1,	1	48.1	48.3	44.1	44.2	-4.0	+0.2	-3.9	37.0	37.2	33.4	FALSE	n/a
Lomond View	Geilsland Road	SE	Lomond View Geilsland Ro	Lomond View Geilsland Road x R1,	0	51.4	51.6	47.0	47.2	-4.4	+0.2	-4.2	40.0	40.2	36.0	FALSE	n/a
Lomond View	Geilsland Road	SE	Lomond View Geilsland Ro	Lomond View Geilsland Road x R1,	1	53.3	53.5	49.2	49.5	-4.1	+0.2	-3.8	41.7	41.9	38.0	FALSE	n/a
Lomond View	Geilsland Road	W	Lomond View Geilsland Ro	Lomond View Geilsland Road x R1,	0	50.3	50.5	46.4	46.6	-3.9	+0.2	-3.7	39.0	39.2	35.5	FALSE	n/a
Lomond View	Geilsland Road	W	Lomond View Geilsland Ro	Lomond View Geilsland Road x R1,	1	52.2	52.4	48.6	48.8	-3.6	+0.2	-3.4	40.7	40.9	37.5	FALSE	n/a
Lomond View	Geilsland Road	S	Lomond View Geilsland Ro	Lomond View Geilsland Road x R1,	0	49.9	50.1	46.2	46.4	-3.7	+0.2	-3.5	38.6	38.8	35.3	FALSE	n/a
Lomond View	Geilsland Road	S	Lomond View Geilsland Ro	Lomond View Geilsland Road x R1,	1	51.9	52.1	48.4	48.6	-3.5	+0.2	-3.3	40.4	40.6	37.3	FALSE	n/a
Lomond View	Geilsland Road	W	Lomond View Geilsland Ro	Lomond View Geilsland Road x R1,	0	44.8	45.0	38.1	38.3	-6.7	+0.2	-6.5	34.1	34.2	28.0	FALSE	n/a
Lomond View	Geilsland Road	W	Lomond View Geilsland Ro	Lomond View Geilsland Road x R1,	1	46.9	47.1	40.5	40.6	-6.4	+0.2	-6.3	35.9	36.1	30.2	FALSE	n/a
Lomond View	Geilsland Road	N	Lomond View Geilsland Ro	Lomond View Geilsland Road x R1,	0	40.8	40.9	41.6	41.8	+0.8	+0.1	+1.0	30.5	30.5	31.2	FALSE	n/a
Lomond View	Geilsland Road	N	Lomond View Geilsland Ro	Lomond View Geilsland Road x R1,	1	42.5	42.7	43.4	43.6	+0.9	+0.2	+1.1	32.0	32.2	32.8	FALSE	n/a
Lomond View	Geilsland Road	W	Lomond View Geilsland Ro	Lomond View Geilsland Road x R1,	0	40.9	41.1	41.8	42.0	+0.9	+0.2	+1.1	30.5	30.7	31.4	FALSE	n/a
Lomond View	Geilsland Road	W	Lomond View Geilsland Ro	Lomond View Geilsland Road x R1,	1	42.7	42.9	43.6	43.7	+0.9	+0.2	+1.0	32.2	32.3	33.0	FALSE	n/a
Lomond View	Geilsland Road	NW	Lomond View Geilsland Ro	Lomond View Geilsland Road x R1,	0	44.7	44.9	46.2	46.4	+1.5	+0.2	+1.7	34.0	34.1	35.3	FALSE	n/a
Lomond View	Geilsland Road	NW	Lomond View Geilsland Ro	Lomond View Geilsland Road x R1,	1	46.2	46.4	47.8	48.0	+1.6	+0.2	+1.8	35.3	35.5	36.8	FALSE	n/a
Lomond View	Geilsland Road	W	Lomond View Geilsland Ro	Lomond View Geilsland Road x R1,	0	45.3	45.5	46.5	46.7	+1.2	+0.2	+1.4	34.5	34.7	35.6	FALSE	n/a
Lomond View	Geilsland Road	W	Lomond View Geilsland Ro	Lomond View Geilsland Road x R1,	1	46.7	46.9	48.2	48.4	+1.5	+0.2	+1.7	35.8	35.9	37.1	FALSE	n/a
Lomond View	Geilsland Road	N	Lomond View Geilsland Ro	Lomond View Geilsland Road x R1,	0	47.6	47.8	48.5	48.7	+0.9	+0.2	+1.1	36.6	36.8	37.4	FALSE	n/a
Lomond View	Geilsland Road	N	Lomond View Geilsland Ro	Lomond View Geilsland Road x R1,	1	49.1	49.3	50.3	50.5	+1.2	+0.2	+1.4	37.9	38.1	39.0	FALSE	n/a
1	Glebe Court	W	1 Glebe Court x R1	1 Glebe Court x R1, (W)	0	51.2	51.4	51.3	51.3	+0.1	+0.2	+0.1	39.8	40.0	39.9	FALSE	n/a

Building No	Street	Façade	Address	Receptor	Floor	dB LA10,18h				Short-term	Long term		dB Lnight,outside			Long-term (night)	
											DM comparison	DS comparison				DM comparison	DS comparison
						DMby	DMfy	DSby	DSfy	DSby-DMby	DMfy-DMby	DSfy-DMby	DMby	DMfy	DSfy	DMfy-DMby	DSfy-DMby
1	Glebe Court	W	1 Glebe Court x R1	1 Glebe Court x R1, (W)	1	51.5	51.6	51.6	51.6	+0.1	+0.1	+0.1	40.1	40.2	40.2	FALSE	n/a
1	Glebe Court	N	1 Glebe Court x R1	1 Glebe Court x R1, (N)	0	45.5	45.7	45.6	45.7	+0.1	+0.2	+0.2	34.7	34.9	34.8	FALSE	n/a
1	Glebe Court	N	1 Glebe Court x R1	1 Glebe Court x R1, (N)	1	46.8	47.0	46.9	47.0	+0.1	+0.2	+0.2	35.9	36.0	35.9	FALSE	n/a
1	Glebe Court	E	1 Glebe Court x R1	1 Glebe Court x R1, (E)	0	51.6	51.8	51.7	51.8	+0.1	+0.2	+0.2	40.2	40.4	40.3	FALSE	n/a
1	Glebe Court	E	1 Glebe Court x R1	1 Glebe Court x R1, (E)	1	52.1	52.3	52.2	52.3	+0.1	+0.2	+0.2	40.6	40.8	40.7	FALSE	n/a
1	Glebe Court	S	1 Glebe Court x R1	1 Glebe Court x R1, (S)	0	50.7	50.8	50.5	50.6	-0.2	+0.1	-0.1	39.4	39.5	39.2	FALSE	n/a
1	Glebe Court	S	1 Glebe Court x R1	1 Glebe Court x R1, (S)	1	51.3	51.4	51.0	51.1	-0.3	+0.1	-0.2	39.9	40.0	39.6	FALSE	n/a
10	Glebe Court	W	10 Glebe Court x R1	10 Glebe Court x R1, (W)	0	41.9	42.0	41.4	41.6	-0.5	+0.1	-0.3	31.4	31.5	31.0	FALSE	n/a
10	Glebe Court	W	10 Glebe Court x R1	10 Glebe Court x R1, (W)	1	44.5	44.7	44.2	44.4	-0.3	+0.2	-0.1	33.8	34.0	33.5	FALSE	n/a
10	Glebe Court	S	10 Glebe Court x R1	10 Glebe Court x R1, (S)	0	41.3	41.5	40.9	41.1	-0.4	+0.2	-0.2	30.9	31.1	30.5	FALSE	n/a
10	Glebe Court	S	10 Glebe Court x R1	10 Glebe Court x R1, (S)	1	44.1	44.3	43.7	43.9	-0.4	+0.2	-0.2	33.4	33.6	33.1	FALSE	n/a
10	Glebe Court	W	10 Glebe Court x R1	10 Glebe Court x R1, (W)	0	47.3	47.5	47.5	47.5	+0.2	+0.2	+0.2	36.3	36.5	36.5	FALSE	n/a
10	Glebe Court	W	10 Glebe Court x R1	10 Glebe Court x R1, (W)	1	48.0	48.2	48.2	48.2	+0.2	+0.2	+0.2	36.9	37.1	37.1	FALSE	n/a
10	Glebe Court	N	10 Glebe Court x R1	10 Glebe Court x R1, (N)	0	42.4	42.6	41.8	42.0	-0.6	+0.2	-0.4	31.9	32.1	31.4	FALSE	n/a
10	Glebe Court	N	10 Glebe Court x R1	10 Glebe Court x R1, (N)	1	44.6	44.8	44.1	44.3	-0.5	+0.2	-0.3	33.9	34.1	33.4	FALSE	n/a
10	Glebe Court	N	10 Glebe Court x R1	10 Glebe Court x R1, (N)	0	45.4	45.6	45.5	45.7	+0.1	+0.2	+0.3	34.6	34.8	34.7	FALSE	n/a
10	Glebe Court	N	10 Glebe Court x R1	10 Glebe Court x R1, (N)	1	47.2	47.4	47.2	47.4	0.0	+0.2	+0.2	36.2	36.4	36.2	FALSE	n/a
10	Glebe Court	E	10 Glebe Court x R1	10 Glebe Court x R1, (E)	0	49.9	50.0	49.6	49.7	-0.3	+0.1	-0.2	38.6	38.7	38.4	FALSE	n/a
10	Glebe Court	E	10 Glebe Court x R1	10 Glebe Court x R1, (E)	1	50.9	51.0	50.4	50.6	-0.5	+0.1	-0.3	39.5	39.6	39.1	FALSE	n/a
10	Glebe Court	S	10 Glebe Court x R1	10 Glebe Court x R1, (S)	0	47.9	48.1	47.6	47.8	-0.3	+0.2	-0.1	36.8	37.0	36.6	FALSE	n/a
10	Glebe Court	S	10 Glebe Court x R1	10 Glebe Court x R1, (S)	1	49.4	49.6	48.8	49.0	-0.6	+0.2	-0.4	38.2	38.4	37.7	FALSE	n/a
10	Glebe Court	E	10 Glebe Court x R1	10 Glebe Court x R1, (E)	0	47.7	47.9	47.3	47.5	-0.4	+0.2	-0.2	36.7	36.8	36.3	FALSE	n/a
10	Glebe Court	E	10 Glebe Court x R1	10 Glebe Court x R1, (E)	1	49.2	49.4	48.6	48.7	-0.6	+0.2	-0.5	38.0	38.2	37.5	FALSE	n/a
10	Glebe Court	N	10 Glebe Court x R1	10 Glebe Court x R1, (N)	0	48.2	48.4	47.9	48.1	-0.3	+0.2	-0.1	37.1	37.3	36.8	FALSE	n/a
10	Glebe Court	N	10 Glebe Court x R1	10 Glebe Court x R1, (N)	1	49.7	49.8	49.1	49.2	-0.6	+0.1	-0.5	38.5	38.6	37.9	FALSE	n/a
10	Glebe Court	E	10 Glebe Court x R1	10 Glebe Court x R1, (E)	0	49.6	49.8	49.3	49.4	-0.3	+0.2	-0.2	38.4	38.6	38.1	FALSE	n/a
10	Glebe Court	E	10 Glebe Court x R1	10 Glebe Court x R1, (E)	1	50.7	50.9	50.2	50.3	-0.5	+0.2	-0.4	39.4	39.5	38.9	FALSE	n/a
11	Glebe Court	N	11 Glebe Court x R1	11 Glebe Court x R1, (N)	0	43.4	43.6	43.5	43.7	+0.1	+0.2	+0.3	32.8	33.0	32.9	FALSE	n/a
11	Glebe Court	N	11 Glebe Court x R1	11 Glebe Court x R1, (N)	1	45.3	45.5	45.5	45.7	+0.2	+0.2	+0.4	34.5	34.7	34.7	FALSE	n/a
11	Glebe Court	S	11 Glebe Court x R1	11 Glebe Court x R1, (S)	0	49.7	49.9	49.9	49.9	+0.2	+0.2	+0.2	38.5	38.6	38.6	FALSE	n/a
11	Glebe Court	S	11 Glebe Court x R1	11 Glebe Court x R1, (S)	1	50.2	50.3	50.3	50.4	+0.1	+0.1	+0.2	38.9	39.0	39.0	FALSE	n/a
12	Glebe Court	E	12 Glebe Court x R1	12 Glebe Court x R1, (E)	0	47.8	47.9	47.8	47.9	0.0	+0.1	+0.1	36.8	36.8	36.8	FALSE	n/a
12	Glebe Court	E	12 Glebe Court x R1	12 Glebe Court x R1, (E)	1	49.1	49.2	48.9	49.1	-0.2	+0.1	0.0	37.9	38.0	37.7	FALSE	n/a
12	Glebe Court	N	12 Glebe Court x R1	12 Glebe Court x R1, (N)	0	47.9	48.1	47.9	48.1	0.0	+0.2	+0.2	36.8	37.0	36.8	FALSE	n/a
12	Glebe Court	N	12 Glebe Court x R1	12 Glebe Court x R1, (N)	1	49.2	49.4	49.0	49.2	-0.2	+0.2	0.0	38.0	38.2	37.8	FALSE	n/a
12	Glebe Court	E	12 Glebe Court x R1	12 Glebe Court x R1, (E)	0	47.8	48.0	47.7	47.9	-0.1	+0.2	+0.1	36.8	36.9	36.7	FALSE	n/a
12	Glebe Court	E	12 Glebe Court x R1	12 Glebe Court x R1, (E)	1	49.2	49.4	48.9	49.1	-0.3	+0.2	-0.1	38.0	38.2	37.7	FALSE	n/a
12	Glebe Court	S	12 Glebe Court x R1	12 Glebe Court x R1, (S)	0	41.7	41.9	41.0	41.2	-0.7	+0.2	-0.5	31.3	31.4	30.6	FALSE	n/a
12	Glebe Court	S	12 Glebe Court x R1	12 Glebe Court x R1, (S)	1	44.0	44.2	43.5	43.7	-0.5	+0.2	-0.3	33.3	33.5	32.9	FALSE	n/a
12	Glebe Court	W	12 Glebe Court x R1	12 Glebe Court x R1, (W)	0	46.3	46.5	46.5	46.6	+0.2	+0.2	+0.3	35.4	35.6	35.6	FALSE	n/a
12	Glebe Court	W	12 Glebe Court x R1	12 Glebe Court x R1, (W)	1	47.2	47.4	47.4	47.5	+0.2	+0.2	+0.3	36.2	36.4	36.4	FALSE	n/a
13	Glebe Court	S	13 Glebe Court x R1	13 Glebe Court x R1, (S)	0	50.3	50.5	50.4	50.5	+0.1	+0.2	+0.2	39.0	39.2	39.1	FALSE	n/a
13	Glebe Court	S	13 Glebe Court x R1	13 Glebe Court x R1, (S)	1	50.7	50.8	50.9	50.9	+0.2	+0.1	+0.2	39.4	39.5	39.5	FALSE	n/a
13	Glebe Court	W	13 Glebe Court x R1	13 Glebe Court x R1, (W)	0	50.0	50.1	50.2	50.2	+0.2	+0.1	+0.2	38.7	38.8	38.9	FALSE	n/a
13	Glebe Court	W	13 Glebe Court x R1	13 Glebe Court x R1, (W)	1	50.3	50.4	50.5	50.5	+0.2	+0.1	+0.2	39.0	39.1	39.2	FALSE	n/a
13	Glebe Court	N	13 Glebe Court x R1	13 Glebe Court x R1, (N)	0	46.0	46.2	46.3	46.4	+0.3	+0.2	+0.4	35.1	35.3	35.4	FALSE	n/a
13	Glebe Court	N	13 Glebe Court x R1	13 Glebe Court x R1, (N)	1	47.2	47.4	47.4	47.5	+0.2	+0.2	+0.3	36.2	36.4	36.4	FALSE	n/a
14	Glebe Court	W	14 Glebe Court x R1	14 Glebe Court x R1, (W)	0	45.9	46.1	46.1	46.2	+0.2	+0.2	+0.3	35.0	35.2	35.2	FALSE	n/a
14	Glebe Court	W	14 Glebe Court x R1	14 Glebe Court x R1, (W)	1	46.9	47.1	47.0	47.1	+0.1	+0.2	+0.2	35.9	36.1	36.0	FALSE	n/a
14	Glebe Court	S	14 Glebe Court x R1	14 Glebe Court x R1, (S)	0	47.2	47.4	47.4	47.5	+0.2	+0.2	+0.3	36.2	36.4	36.4	FALSE	n/a
14	Glebe Court	S	14 Glebe Court x R1	14 Glebe Court x R1, (S)	1	48.0	48.2	48.3	48.4	+0.3	+0.2	+0.4	36.9	37.1	37.2	FALSE	n/a
14	Glebe Court	W	14 Glebe Court x R1	14 Glebe Court x R1, (W)	0	46.9	47.1	47.2	47.2	+0.3	+0.2	+0.3	35.9	36.1	36.2	FALSE	n/a
14	Glebe Court	W	14 Glebe Court x R1	14 Glebe Court x R1, (W)	1	47.6	47.8	47.9	48.0	+0.3	+0.2	+0.4	36.6	36.8	36.8	FALSE	n/a
14	Glebe Court	N	14 Glebe Court x R1	14 Glebe Court x R1, (N)	0	45.6	45.7	45.6	45.8	0.0	+0.1	+0.2	34.8	34.9	34.8	FALSE	n/a
14	Glebe Court	N	14 Glebe Court x R1	14 Glebe Court x R1, (N)	1	46.9	47.1	46.9	47.0	0.0	+0.2	+0.1	35.9	36.1	35.9	FALSE	n/a
14	Glebe Court	E	14 Glebe Court x R1	14 Glebe Court x R1, (E)	0	40.7	40.9	40.4	40.6	-0.3	+0.2	-0.1	30.4	30.5	30.1	FALSE	n/a
14	Glebe Court	E	14 Glebe Court x R1	14 Glebe Court x R1, (E)	1	43.1	43.3	43.0	43.2	-0.1	+0.2	+0.1	32.5	32.7	32.4	FALSE	n/a
14	Glebe Court	N	14 Glebe Court x R1	14 Glebe Court x R1, (N)	0	40.9	41.1	40.5	40.7	-0.4	+0.2	-0.2	30.5	30.7	30.2	FALSE	n/a
14	Glebe Court	N	14 Glebe Court x R1	14 Glebe Court x R1, (N)	1	43.4	43.6	43.3	43.5	-0.1	+0.2	+0.1	32.8	33.0	32.7	FALSE	n/a
14	Glebe Court	E	14 Glebe Court x R1	14 Glebe Court x R1, (E)	0	48.6	48.7	48.5	48.7	-0.1	+0.1	+0.1	37.5	37.6	37.4	FALSE	n/a
14	Glebe Court	E	14 Glebe Court x R1	14 Glebe Court x R1, (E)	1	49.7	49.9	49.5	49.7	-0.2	+0.2	0.0	38.5	38.6	38.3	FALSE	n/a
15	Glebe Court	S	15 Glebe Court x R1	15 Glebe Court x R1, (S)	0	47.9	48.1	48.1	48.2	+0.2	+0.2	+0.3	36.8	37.0	37.0	FALSE	n/a
15	Glebe Court	S	15 Glebe Court x R1	15 Glebe Court x R1, (S)	1	48.6	48.8	48.8	48.9	+0.2	+0.2	+0.3	37.5	37.7	37.7	FALSE	n/a
15	Glebe Court	W	15 Glebe Court x R1	15 Glebe Court x R1, (W)	0	48.3	48.5	48.6	48.7	+0.3	+0.2	+0.4	37.2	37.4	37.5	FALSE	n/a
15	Glebe Court	W	15 Glebe Court x R1	15 Glebe Court x R1, (W)	1	48.8	48.9	49.0	49.1	+0.2	+0.1	+0.3	37.7	37.7	37.8	FALSE	n/a
15	Glebe Court	N	15 Glebe Court x R1	15 Glebe Court x R1, (N)	0	49.4	49.5	49.7	49.8	+0.3	+0.1	+0.4	38.2	38.3	38.5	FALSE	n/a
15	Glebe Court	N	15 Glebe Court x R1	15 Glebe Court x R1, (N)	1	49.9	50.0	50.2	50.3	+0.3	+0.1	+0.4	38.6	38.7	38.9	FALSE	n/a
16	Glebe Court	E	16 Glebe Court x R1	16 Glebe Court x R1, (E)	0	48.5	48.6	48.4	48.6	-0.1	+0.1	+0.1	37.4	37.5	37.3	FALSE	n/a
16	Glebe Court	E	16 Glebe Court x R1	16 Glebe Court x R1, (E)	1	49.6	49.7	49.4	49.6	-0.2	+0.1	0.0	38.4	38.5	38.2	FALSE	n/a
16	Glebe Court	N	16 Glebe Court x R1	16 Glebe Court x R1, (N)	0	48.6	48.8	48.6	48.8	0.0	+0.2	+0.2	37.5	37.7	37.5	FALSE	n/a
16	Glebe Court	N	16 Glebe Court x R1	16 Glebe Court x R1, (N)	1	49.7	49.8	49.6	49.7	-0.1	+0.1	0.0	38.5	38.6	38.4	FALSE	n/a
16	Glebe Court	E	16 Glebe Court x R1	16 Glebe Court x R1, (E)	0	48.7	48.9	48.7	48.9	0.0	+0.2	+0.2	37.6	37.7	37.6	FALSE	n/a
16	Glebe Court	E	16 Glebe Court x R1	16 Glebe Court x R1, (E)	1	49.8	49.9	49.7	49.8	-0.1	+0.1	0.0	38.6	38.6	38.5	FALSE	n/a
16	Glebe Court	S	16 Glebe Court x R1	16 Glebe Court x R1, (S)	0	43.9	44.1	43.8	43.9	-0.1	+0.2	0.0	33.2	33.4	33.2	FALSE	n/a
16	Glebe Court	S	16 Glebe Court x R1	16 Glebe Court x R1, (S)	1	45.4	45.6	45.3	45.4	-0.1	+0.2	0.0	34.6	34.8	34.5	FALSE	n/a
16	Glebe Court	W	16 Glebe Court x R1	16 Glebe Court x R1, (W)	0	44.5	44.7	44.7	44.8	+0.2	+0.2	+0.3	33.8	34.0	34.0	FALSE	n/a
16	Glebe Court	W	16 Glebe Court x R1	16 Glebe Court x R1, (W)	1	45.8	46.0	46.0	46.1	+0.2	+0.2	+0.3	35.0	35.1	35.1	FALSE	n/a
17	Glebe Court	N	17 Glebe Court x R1	17 Glebe Court x R1, (N)	0	49.5	49.6	49.8	49.9	+0.3	+0.1	+0.4	38.3	38.4	38.6	FALSE	n/a
17	Glebe Court	N	17 Glebe Court x R1	17 Glebe Court x R1, (N)	1	50.0	50.1	50.3	50.5	+0.3	+0.1	+0.5	38.7	38.8	39.0	FALSE	n/a
17	Glebe Court	S	17 Glebe Court x R1	17 Glebe Court x R1, (S)	0	47.5	47.7	47.7	47.8	+0.2	+0.2	+0.3	36.5	36.7	36.7	FALSE	n/a
17	Glebe Court	S	17 Glebe Court x R1	17 Glebe Court x R1, (S)	1	48.2	48.4	48.5	48.6	+0.3	+0.2	+0.4	37.1	37.3	37.4	FALSE	n/a
18	Glebe Court	W	18 Glebe Court x R1	18 Glebe Court x R1, (W)	0	43.7	43.9	43.8	43.9	+0.1	+0.2	+0.2	33.1	33.2	33.2	FALSE	n/a
18	Glebe Court	W	18 Glebe Court x R1	18 Glebe Court x R1, (W)	1	45.2	45.4	45.3	45.5	+0.1	+0.2	+0.3	34.4	34.6	34.5	FALSE	n/a
18	Glebe Court	N	18 Glebe Court x R1	18 Glebe Court x R1, (N)	0	46.7	46.8	46.8	47.0	+0.1	+0.1	+0.3	35.8	35.9	35.9	FALSE	n/a
18	Glebe Court	N	18 Glebe Court x R1	18 Glebe Court x R1, (N)	1	47.8	48.0	48.0	48.2	+0.2	+0.2	+0.4	36.8	36.9	36.9	FALSE	n/a
18	Glebe Court	E	18 Glebe Court x R1	18 Glebe Court x R1, (E)	0	48.2	48.3	48.1	48.2	-0.1	+0.1	0.0	37.1	37.2	37.0	FALSE	n/a
18	Glebe Court	E	18 Glebe Court x R1	18 Glebe Court x R1, (E)	1	49.3	49.5	49.1	49.3	-0.2	+0.2	0.0	38.1	38.3	37.9	FALSE	n/a
19	Glebe Court	N	19 Glebe Court x R1	19 Glebe Court x R1, (N)	0	49.5	49.6	49.8	50.0	+0.3	+0.1	+0.5	38.3	38.4	38.6	FALSE	n/a
19	Glebe Court	N	19 Glebe Court x R1	19 Glebe Court x R1, (N)	1	50.0	50.2	50.4	50.5	+0.4	+0.2	+0.5	38.7	38.9	39.1	FALSE	n/a
19	Glebe Court	S	19 Glebe Court x R1	19 Glebe Court x R1, (S)	0	46.9	47.1	47.2	47.3	+0.3	+0.2	+0.4	35.9	36.1	36.2	FALSE	n/a
19	Glebe Court	S	19 Glebe Court x R1	19 Glebe Court x R1, (S)	1	47.6	47.8	47.9	48.1	+0.3	+0.2	+0.5	36.6	36.8	36.8	FALSE	n/a
2	Glebe Court	S	2 Glebe Court x R1	2 Glebe Court x R1, (S)	0	60.4	60.6	60.4	60.4	0.0	+0.2	0.0	48.1	48.3	48.1	FALSE	n/a
2	Glebe Court	S	2 Glebe Court x R1	2 Glebe Court x R1, (S)	1	60.4	60.6	60.3	60.4	-0.1	+0.2	0.0	48.1	48.3	48.0	FALSE	n/a
2	Glebe Court	W	2 Glebe Court x R1	2 Glebe Court x R1, (W)	0	55.1	55.3	55.4	55.4	+0.3	+0.2	+0.3	43.3	43.5	43.6	FALSE	n/a
2	Glebe Court	W	2 Glebe Court x R1	2 Glebe Court x R1, (W)	1	55.2	55.4	55.5	55.6	+0.3	+0.2	+0.4	43.4	43.6	43.7	FALSE	n/a
2	Glebe Court	N	2 Glebe Court x R1	2 Glebe Court x R1, (N)	0	50.6	50.7	50.0	50.2	-0.6	+0.1	-0.4	39.3	39.4	38.7	FALSE	n/a
2	Glebe Court	N	2 Glebe Court x R1	2 Glebe Court x R1, (N)	1	52.1	52.3	51.0	51.1	-1.1	+0.2	-1.0	40.6	40.8	39.6	FALSE	n/a
2	Glebe Court	E	2 Glebe Court x R1	2 Glebe Court x R1, (E)	0	53.4	53.6	53.0	53.1	-0.4	+0.2	-0.3	41.8	42.0	41.4	FALSE	n/a
2	Glebe Court	E	2 Glebe Court x R1	2 Glebe Court x R1, (E)	1	54.4	54.5	53.5	53.7	-0.9	+0.1	-0.7	42.7	42.8	41.9	FALSE	n/a
2	Glebe Court	N	2 Glebe Court x R1	2 Glebe Court x R1, (N)	0	52.1	52.2	51.9	52.1	-0.2	+0.1	0.0	40.6	40.7	40.4	FALSE	n/a
2	Glebe Court	N	2 Glebe Court x R1	2 Glebe Court x R1, (N)	1	53.3	53.5	52.7	52.9	-0.6	+0.2	-0.4	41.7	41.9	41.2	FALSE	n/a
2	Glebe Court	E	2 Glebe Court x R1	2 Glebe Court x R1, (E)	0	57.9	58.0	57.4	57.4	-0.5	+0.1	-0.5	45.8	45.9	45.4	FALSE	n/a
2	Glebe Court	E	2 Glebe Court x R1	2 Glebe Court x R1, (E)	1	58.2	58.4	57.6	57.8	-0.6	+0.2	-0.4	46.1	46.3	45.6	FALSE	n/a
20	Glebe Court	N	20 Glebe Court x R1	20 Glebe Court x R1, (N)	0	48.6	48.8	48.9	49.0	+0.3	+0.2	+0.4	37.5	37.7	37.7	FALSE	n/a
20	Glebe Court	N	20 Glebe Court x R1	20 Glebe Court x R1, (N)	1	49.3	49.5	49.5	49.7	+0.2	+0.2	+0.4	38.1	38.3	38.3	FALSE	n/a
20	Glebe Court	E	20 Glebe Court x R1	20 Glebe Court x R1, (E)	0	49.8	49.9	49.9	50.0	+0.1	+0.1	+0.2	38.6	38.6	38.6	FALSE	n/a
20	Glebe Court	E	20 Glebe Court x R1	20 Glebe Court x R1, (E)	1	50.5	50.6	50.6	50.7	+0.1	+0.1	+0.2	39.2	39.3	39.3	FALSE	n/a
20	Glebe Court	S	20 Glebe Court x R1	20 Glebe Court x R1, (S)	0	47.8	47.9	47.8	47.9	0.0	+0.1	+0.1	36.8	36.8	36.8	FALSE	n/a
20	Glebe Court	S	20 Glebe Court x R1	20 Glebe Court x R1, (S)	1	48.8	48.9	48.7	48.9	-0.1	+0.1	+0.1	37.7	37.7	37.6	FALSE	n/a
22	Glebe Court	S	22 Glebe Court x R1	22 Glebe Court x R1, (S)	0	44.9	45.1	45.0	45.2	+0.1	+0.2	+0.3	34.1	34.3	34.2	FALSE	n/a
22	Glebe Court	S	22 Glebe Court x R1	22 Glebe Court x R1, (S)	1	46.4	46.6	46.6	46.7	+0.2	+0.2	+0.3	35.5	35.7	35.7	FALSE	n/a
22	Glebe Court	N	22 Glebe Court x R1	22 Glebe Court x R1, (N)	0	49.5	49.6	49.8	49.9	+0.3	+0.1	+0.4	38.3	38.4	38.6	FALSE	n/a
22	Glebe Court	N	22 Glebe Court x R1	22 Glebe Court x R1, (N)	1	50.0	50.2	50.3	50.5	+0.3	+0.2	+0.5	38.7	38.9	39.0	FALSE	n/a
24	Glebe Court	N	24 Glebe Court x R1	24 Glebe Court x R1, (N)	0	49.4	49.5	49.7	49.8	+0.3	+0.1	+0.4	38.2	38.3	38.5	FALSE	n/a
24	Glebe Court	N	24 Glebe Court x R1	24 Glebe Court x R1, (N)	1	49.9	50.1	50.3	50.4	+0.4	+0.2	+0.5	38.6	38.8	39.0	FALSE	n/a
24	Glebe Court	S	24 Glebe Court x R1	24 Glebe Court x R1, (S)	0	47.9	48.1	48.1	48.2	+0.2	+0.2	+0.3	36.8	37.0	37.0	FALSE	n/a
24	Glebe Court	S	24 Glebe Court x R1	24 Glebe Court x R1, (S)	1	48.7	48.9	49.0	49.1	+0.3	+0.2	+0.4	37.6	37.7	37.8	FALSE	n/a
3	Glebe Court	N	3 Glebe Court x R1	3 Glebe Court x R1, (N)	0	47.0	47.2	47.2	47.2	+0.2	+0.2	+0.2	36.0	36.2	36.2	FALSE	n/a
3	Glebe Court	N	3 Glebe Court x R1	3 Glebe Court x R1, (N)	1	48.0	48.2	48.1	48.2	+0.1	+0.2	+0.2	36.9	37.1	37.0	FALSE	n/a
3	Glebe Court	E	3 Glebe Court x R1	3 Glebe Court x R1, (E)	0	47.3	47.5	47.4	47.5	+0.1	+0.2	+0.2	36.3	36.5	36.4	FALSE	n/a
3	Glebe Court	E	3 Glebe Court x R1	3 Glebe Court x R1, (E)	1	48.5	48.7	48.6	48.7	+0.1	+0.2	+0.2	37.4	37.6	37.5	FALSE	n/a
3	Glebe Court	S	3 Glebe Court x R1	3 Glebe Court x R1, (S)	0	47.2	47.4	47.3	47.4	+0.1	+0.2	+0.2	36.2	36.4	36.3	FALSE	n/a
3	Glebe Court	S	3 Glebe Court x R1	3 Glebe Court x R1, (S)	1	48.1	48.3	48.2	48.3	+0.1	+0.2	+0.2	37.0	37.2	37.1	FALSE	n/a
3	Glebe Court	W	3 Glebe Court x R1	3 Glebe Court x R1, (W)	0	50.6	50.8	50.8	50.8	+0.2	+0.2	+0.2	39.3	39.5	39.5	FALSE	n/a
3	Glebe Court	W	3 Glebe Court x R1	3 Glebe Court x R1, (W)	1	50.9	51.0	51.1	51.1	+0.2	+0.1	+0.2	39.5	39.6	39.7	FALSE	n/a
4	Glebe Court	E	4 Glebe Court x R1	4 Glebe Court x R1, (E)	0	53.0	53.1	52.5	52.6	-0.5	+0.1	-0.4	41.4	41.5	41.0	FALSE	n/a
4	Glebe Court	E	4 Glebe Court x R1	4 Glebe Court x R1, (E)	1	53.8	54.0	53.0	53.1	-0.8	+0.2	-0.7	42.2	42.3	41.4	FALSE	n/a
4	Glebe Court	N	4 Glebe Court x R1	4 Glebe Court x R1, (N)	0	53.1	53.3	52.6	52.7	-0.5	+0.2	-0.4	41.5	41.7	41.1	FALSE	n/a
4	Glebe Court	N	4 Glebe Court x R1	4 Glebe Court x R1, (N)	1	54.0	54.1	53.1	53.2	-0.9	+0.1	-0.8	42.3	42.4	41.5	FALSE	n/a
4	Glebe Court	E	4 Glebe Court x R1	4 Glebe Court x R1, (E)	0	54.0	54.1	53.5	53.6	-0.5	+0.1	-0.4	42.3	42.4	41.9	FALSE	n/a
4	Glebe Court	E	4 Glebe Court x R1	4 Glebe Court x R1, (E)	1	54.8	54.9	53.9	54.0	-0.9	+0.1	-0.8	43.1	43.1	42.2	FALSE	n/a
4	Glebe Court	S	4 Glebe Court x R1	4 Glebe Court x R1, (S)	0	54.2	54.4	54.2	54.2	0.0	+0.2	0.0	42.5	42.7	42.5	FALSE	n/a
4	Glebe Court	S	4 Glebe Court x R1	4 Glebe Court x R1, (S)	1	54.7	54.9

Building No	Street	Façade	Address	Receptor	Floor	dB LA10,18h				Short-term	Long term		dB Lnight,outside			Long-term (night)	
											DM comparison	DS comparison				DM comparison	DS comparison
						DMby	DMfy	DSby	DSfy	DSby-DMby	DMfy-DMby	DSfy-DMby	DMby	DMfy	DSfy	DMfy-DMby	DSfy-DMby
6	Glebe Court	W	6 Glebe Court x R1	6 Glebe Court x R1, (W)	0	42.7	42.9	42.2	42.4	-0.5	+0.2	-0.3	32.2	32.3	31.7	FALSE	n/a
6	Glebe Court	W	6 Glebe Court x R1	6 Glebe Court x R1, (W)	1	45.5	45.7	45.1	45.3	-0.4	+0.2	-0.2	34.7	34.9	34.3	FALSE	n/a
6	Glebe Court	S	6 Glebe Court x R1	6 Glebe Court x R1, (S)	0	42.2	42.4	41.6	41.8	-0.6	+0.2	-0.4	31.7	31.9	31.2	FALSE	n/a
6	Glebe Court	S	6 Glebe Court x R1	6 Glebe Court x R1, (S)	1	45.0	45.2	44.5	44.7	-0.5	+0.2	-0.3	34.2	34.4	33.8	FALSE	n/a
6	Glebe Court	W	6 Glebe Court x R1	6 Glebe Court x R1, (W)	0	50.4	50.6	50.5	50.6	+0.1	+0.2	+0.2	39.1	39.3	39.2	FALSE	n/a
6	Glebe Court	W	6 Glebe Court x R1	6 Glebe Court x R1, (W)	1	50.8	51.0	50.9	50.9	+0.1	+0.2	+0.1	39.5	39.6	39.5	FALSE	n/a
6	Glebe Court	N	6 Glebe Court x R1	6 Glebe Court x R1, (N)	0	42.2	42.4	41.4	41.6	-0.8	+0.2	-0.6	31.7	31.9	31.0	FALSE	n/a
6	Glebe Court	N	6 Glebe Court x R1	6 Glebe Court x R1, (N)	1	44.5	44.7	43.9	44.1	-0.6	+0.2	-0.4	33.8	34.0	33.2	FALSE	n/a
6	Glebe Court	E	6 Glebe Court x R1	6 Glebe Court x R1, (E)	0	41.8	42.0	41.2	41.4	-0.6	+0.2	-0.4	31.4	31.5	30.8	FALSE	n/a
6	Glebe Court	E	6 Glebe Court x R1	6 Glebe Court x R1, (E)	1	44.4	44.6	43.9	44.1	-0.5	+0.2	-0.3	33.7	33.9	33.2	FALSE	n/a
6	Glebe Court	N	6 Glebe Court x R1	6 Glebe Court x R1, (N)	0	41.9	42.1	41.2	41.4	-0.7	+0.2	-0.5	31.4	31.6	30.8	FALSE	n/a
6	Glebe Court	N	6 Glebe Court x R1	6 Glebe Court x R1, (N)	1	44.5	44.7	44.0	44.2	-0.5	+0.2	-0.3	33.8	34.0	33.3	FALSE	n/a
6	Glebe Court	E	6 Glebe Court x R1	6 Glebe Court x R1, (E)	0	52.9	53.0	52.4	52.5	-0.5	+0.1	-0.4	41.3	41.4	40.9	FALSE	n/a
6	Glebe Court	E	6 Glebe Court x R1	6 Glebe Court x R1, (E)	1	53.7	53.8	52.9	53.1	-0.8	+0.1	-0.6	42.1	42.2	41.3	FALSE	n/a
7	Glebe Court	W	7 Glebe Court x R1	7 Glebe Court x R1, (W)	0	50.7	50.8	50.8	50.9	+0.1	+0.1	+0.2	39.4	39.5	39.5	FALSE	n/a
7	Glebe Court	W	7 Glebe Court x R1	7 Glebe Court x R1, (W)	1	51.0	51.1	51.1	51.2	+0.1	+0.1	+0.2	39.6	39.7	39.7	FALSE	n/a
7	Glebe Court	N	7 Glebe Court x R1	7 Glebe Court x R1, (N)	0	45.1	45.3	45.2	45.3	+0.1	+0.2	+0.2	34.3	34.5	34.4	FALSE	n/a
7	Glebe Court	N	7 Glebe Court x R1	7 Glebe Court x R1, (N)	1	46.5	46.7	46.6	46.7	+0.1	+0.2	+0.2	35.6	35.8	35.7	FALSE	n/a
7	Glebe Court	E	7 Glebe Court x R1	7 Glebe Court x R1, (E)	0	47.1	47.3	47.3	47.4	+0.2	+0.2	+0.3	36.1	36.3	36.3	FALSE	n/a
7	Glebe Court	E	7 Glebe Court x R1	7 Glebe Court x R1, (E)	1	48.2	48.4	48.5	48.6	+0.3	+0.2	+0.4	37.1	37.3	37.4	FALSE	n/a
8	Glebe Court	E	8 Glebe Court x R1	8 Glebe Court x R1, (E)	0	41.2	41.4	40.6	40.8	-0.6	+0.2	-0.4	30.8	31.0	30.3	FALSE	n/a
8	Glebe Court	E	8 Glebe Court x R1	8 Glebe Court x R1, (E)	1	43.9	44.1	43.6	43.8	-0.3	+0.2	-0.1	33.2	33.4	33.0	FALSE	n/a
8	Glebe Court	N	8 Glebe Court x R1	8 Glebe Court x R1, (N)	0	40.9	41.1	40.4	40.6	-0.5	+0.2	-0.3	30.5	30.7	30.1	FALSE	n/a
8	Glebe Court	N	8 Glebe Court x R1	8 Glebe Court x R1, (N)	1	43.7	43.8	43.3	43.5	-0.4	+0.1	-0.2	33.1	33.2	32.7	FALSE	n/a
8	Glebe Court	E	8 Glebe Court x R1	8 Glebe Court x R1, (E)	0	51.2	51.3	50.9	51.0	-0.3	+0.1	-0.2	39.8	39.9	39.5	FALSE	n/a
8	Glebe Court	E	8 Glebe Court x R1	8 Glebe Court x R1, (E)	1	52.1	52.2	51.6	51.7	-0.5	+0.1	-0.4	40.6	40.7	40.2	FALSE	n/a
8	Glebe Court	S	8 Glebe Court x R1	8 Glebe Court x R1, (S)	0	42.3	42.4	41.7	41.9	-0.6	+0.1	-0.4	31.8	31.9	31.3	FALSE	n/a
8	Glebe Court	S	8 Glebe Court x R1	8 Glebe Court x R1, (S)	1	44.4	44.5	43.8	44.0	-0.6	+0.1	-0.4	33.7	33.8	33.2	FALSE	n/a
8	Glebe Court	W	8 Glebe Court x R1	8 Glebe Court x R1, (W)	0	48.7	48.9	48.9	49.0	+0.2	+0.2	+0.3	37.6	37.7	37.7	FALSE	n/a
8	Glebe Court	W	8 Glebe Court x R1	8 Glebe Court x R1, (W)	1	49.3	49.4	49.4	49.5	+0.1	+0.1	+0.2	38.1	38.2	38.2	FALSE	n/a
9	Glebe Court	N	9 Glebe Court x R1	9 Glebe Court x R1, (N)	0	43.0	43.2	43.0	43.2	0.0	+0.2	+0.2	32.4	32.6	32.4	FALSE	n/a
9	Glebe Court	N	9 Glebe Court x R1	9 Glebe Court x R1, (N)	1	45.2	45.4	45.2	45.4	0.0	+0.2	+0.2	34.4	34.6	34.4	FALSE	n/a
9	Glebe Court	E	9 Glebe Court x R1	9 Glebe Court x R1, (E)	0	46.5	46.7	46.8	47.0	+0.3	+0.2	+0.5	35.6	35.8	35.9	FALSE	n/a
9	Glebe Court	E	9 Glebe Court x R1	9 Glebe Court x R1, (E)	1	47.8	47.9	48.1	48.3	+0.3	+0.1	+0.5	36.8	36.8	37.0	FALSE	n/a
9	Glebe Court	S	9 Glebe Court x R1	9 Glebe Court x R1, (S)	0	49.5	49.7	49.7	49.7	+0.2	+0.2	+0.2	38.3	38.5	38.5	FALSE	n/a
9	Glebe Court	S	9 Glebe Court x R1	9 Glebe Court x R1, (S)	1	50.0	50.2	50.2	50.3	+0.2	+0.2	+0.3	38.7	38.9	38.9	FALSE	n/a
14	Glebe Road	N	14 Glebe Road x R1	14 Glebe Road x R1, (N)	0	46.2	46.3	46.6	46.7	+0.4	+0.1	+0.5	35.3	35.4	35.7	FALSE	n/a
14	Glebe Road	N	14 Glebe Road x R1	14 Glebe Road x R1, (N)	1	48.0	48.1	48.4	48.5	+0.4	+0.1	+0.5	36.9	37.0	37.3	FALSE	n/a
14	Glebe Road	E	14 Glebe Road x R1	14 Glebe Road x R1, (E)	0	47.6	47.8	48.0	48.1	+0.4	+0.2	+0.5	36.6	36.8	36.9	FALSE	n/a
14	Glebe Road	E	14 Glebe Road x R1	14 Glebe Road x R1, (E)	1	49.9	50.0	50.3	50.4	+0.4	+0.1	+0.5	38.6	38.7	39.0	FALSE	n/a
14	Glebe Road	N	14 Glebe Road x R1	14 Glebe Road x R1, (N)	0	47.6	47.8	48.1	48.1	+0.5	+0.2	+0.5	36.6	36.8	37.0	FALSE	n/a
14	Glebe Road	N	14 Glebe Road x R1	14 Glebe Road x R1, (N)	1	49.9	50.0	50.3	50.4	+0.4	+0.1	+0.5	38.6	38.7	39.0	FALSE	n/a
14	Glebe Road	E	14 Glebe Road x R1	14 Glebe Road x R1, (E)	0	47.9	48.0	48.2	48.3	+0.3	+0.1	+0.4	36.8	36.9	37.1	FALSE	n/a
14	Glebe Road	E	14 Glebe Road x R1	14 Glebe Road x R1, (E)	1	50.2	50.4	50.6	50.7	+0.4	+0.2	+0.5	38.9	39.1	39.3	FALSE	n/a
14	Glebe Road	S	14 Glebe Road x R1	14 Glebe Road x R1, (S)	0	46.7	46.8	47.1	47.2	+0.4	+0.1	+0.5	35.8	35.9	36.1	FALSE	n/a
14	Glebe Road	S	14 Glebe Road x R1	14 Glebe Road x R1, (S)	1	48.8	48.9	49.2	49.3	+0.4	+0.1	+0.5	37.7	37.7	38.0	FALSE	n/a
14	Glebe Road	E	14 Glebe Road x R1	14 Glebe Road x R1, (E)	0	46.4	46.5	46.8	46.9	+0.4	+0.1	+0.5	35.5	35.6	35.9	FALSE	n/a
14	Glebe Road	E	14 Glebe Road x R1	14 Glebe Road x R1, (E)	1	48.5	48.6	48.9	49.0	+0.4	+0.1	+0.5	37.4	37.5	37.7	FALSE	n/a
14	Glebe Road	S	14 Glebe Road x R1	14 Glebe Road x R1, (S)	0	40.2	40.4	40.6	40.8	+0.4	+0.2	+0.6	29.9	30.1	30.3	FALSE	n/a
14	Glebe Road	S	14 Glebe Road x R1	14 Glebe Road x R1, (S)	1	42.4	42.6	42.8	43.0	+0.4	+0.2	+0.6	31.9	32.1	32.3	FALSE	n/a
14	Glebe Road	W	14 Glebe Road x R1	14 Glebe Road x R1, (W)	0	39.9	40.1	40.1	40.3	+0.2	+0.2	+0.4	29.6	29.8	29.8	FALSE	n/a
14	Glebe Road	W	14 Glebe Road x R1	14 Glebe Road x R1, (W)	1	42.0	42.2	42.3	42.5	+0.3	+0.2	+0.5	31.5	31.7	31.8	FALSE	n/a
14	Glebe Road	S	14 Glebe Road x R1	14 Glebe Road x R1, (S)	0	40.8	40.9	40.8	41.0	0.0	+0.1	+0.2	30.5	30.5	30.5	FALSE	n/a
14	Glebe Road	S	14 Glebe Road x R1	14 Glebe Road x R1, (S)	1	42.7	42.8	42.8	43.0	+0.1	+0.1	+0.3	32.2	32.3	32.3	FALSE	n/a
14	Glebe Road	W	14 Glebe Road x R1	14 Glebe Road x R1, (W)	0	41.6	41.8	41.4	41.6	-0.2	+0.2	0.0	31.2	31.4	31.0	FALSE	n/a
14	Glebe Road	W	14 Glebe Road x R1	14 Glebe Road x R1, (W)	1	43.7	43.8	43.5	43.7	-0.2	+0.1	0.0	33.1	33.2	32.9	FALSE	n/a
16	Glebe Road	W	16 Glebe Road x R1	16 Glebe Road x R1, (W)	0	40.7	40.8	40.5	40.7	-0.2	+0.1	0.0	30.4	30.5	30.2	FALSE	n/a
16	Glebe Road	W	16 Glebe Road x R1	16 Glebe Road x R1, (W)	1	42.7	42.9	42.6	42.8	-0.1	+0.2	+0.1	32.2	32.3	32.1	FALSE	n/a
16	Glebe Road	W	16 Glebe Road x R1	16 Glebe Road x R1, (W)	0	41.0	41.1	40.8	41.0	-0.2	+0.1	0.0	30.6	30.7	30.5	FALSE	n/a
16	Glebe Road	W	16 Glebe Road x R1	16 Glebe Road x R1, (W)	1	43.0	43.2	42.9	43.1	-0.1	+0.2	+0.1	32.4	32.6	32.3	FALSE	n/a
16	Glebe Road	N	16 Glebe Road x R1	16 Glebe Road x R1, (N)	0	44.9	45.1	45.3	45.4	+0.4	+0.2	+0.5	34.1	34.3	34.5	FALSE	n/a
16	Glebe Road	N	16 Glebe Road x R1	16 Glebe Road x R1, (N)	1	46.9	47.1	47.3	47.4	+0.4	+0.2	+0.5	35.9	36.1	36.3	FALSE	n/a
16	Glebe Road	E	16 Glebe Road x R1	16 Glebe Road x R1, (E)	0	46.2	46.3	46.5	46.6	+0.3	+0.1	+0.4	35.3	35.4	35.6	FALSE	n/a
16	Glebe Road	E	16 Glebe Road x R1	16 Glebe Road x R1, (E)	1	48.1	48.3	48.5	48.6	+0.4	+0.2	+0.5	37.0	37.2	37.4	FALSE	n/a
16	Glebe Road	S	16 Glebe Road x R1	16 Glebe Road x R1, (S)	0	39.7	39.9	40.2	40.4	+0.5	+0.2	+0.7	29.5	29.6	29.9	FALSE	n/a
16	Glebe Road	S	16 Glebe Road x R1	16 Glebe Road x R1, (S)	1	41.8	42.0	42.5	42.7	+0.7	+0.2	+0.9	31.4	31.5	32.0	FALSE	n/a
16	Glebe Road	E	16 Glebe Road x R1	16 Glebe Road x R1, (E)	0	39.1	39.3	39.5	39.7	+0.4	+0.2	+0.6	28.9	29.1	29.3	FALSE	n/a
16	Glebe Road	E	16 Glebe Road x R1	16 Glebe Road x R1, (E)	1	41.4	41.6	42.0	42.2	+0.6	+0.2	+0.8	31.0	31.2	31.5	FALSE	n/a
18	Glebe Road	E	18 Glebe Road x R1	18 Glebe Road x R1, (E)	0	38.8	39.0	38.9	39.1	+0.1	+0.2	+0.3	28.7	28.8	28.7	FALSE	n/a
18	Glebe Road	E	18 Glebe Road x R1	18 Glebe Road x R1, (E)	1	41.2	41.4	41.5	41.7	+0.3	+0.2	+0.5	30.8	31.0	31.1	FALSE	n/a
18	Glebe Road	N	18 Glebe Road x R1	18 Glebe Road x R1, (N)	0	40.5	40.7	40.9	41.0	+0.4	+0.2	+0.5	30.2	30.4	30.5	FALSE	n/a
18	Glebe Road	N	18 Glebe Road x R1	18 Glebe Road x R1, (N)	1	42.5	42.7	43.0	43.2	+0.5	+0.2	+0.7	32.0	32.2	32.4	FALSE	n/a
18	Glebe Road	E	18 Glebe Road x R1	18 Glebe Road x R1, (E)	0	45.2	45.4	45.5	45.6	+0.3	+0.2	+0.4	34.4	34.6	34.7	FALSE	n/a
18	Glebe Road	E	18 Glebe Road x R1	18 Glebe Road x R1, (E)	1	47.1	47.2	47.4	47.5	+0.3	+0.1	+0.4	36.1	36.2	36.4	FALSE	n/a
18	Glebe Road	S	18 Glebe Road x R1	18 Glebe Road x R1, (S)	0	40.7	40.9	40.9	41.1	+0.2	+0.2	+0.4	30.4	30.5	30.5	FALSE	n/a
18	Glebe Road	S	18 Glebe Road x R1	18 Glebe Road x R1, (S)	1	42.8	43.0	43.1	43.3	+0.3	+0.2	+0.5	32.3	32.4	32.5	FALSE	n/a
18	Glebe Road	W	18 Glebe Road x R1	18 Glebe Road x R1, (W)	0	39.7	39.8	39.5	39.7	-0.2	+0.1	0.0	29.5	29.6	29.3	FALSE	n/a
18	Glebe Road	W	18 Glebe Road x R1	18 Glebe Road x R1, (W)	1	42.0	42.2	41.9	42.0	-0.1	+0.2	0.0	31.5	31.7	31.4	FALSE	n/a
18	Glebe Road	W	18 Glebe Road x R1	18 Glebe Road x R1, (W)	0	39.9	40.1	39.8	39.9	-0.1	+0.2	0.0	29.6	29.8	29.6	FALSE	n/a
18	Glebe Road	W	18 Glebe Road x R1	18 Glebe Road x R1, (W)	1	42.1	42.3	42.0	42.2	-0.1	+0.2	+0.1	31.6	31.8	31.5	FALSE	n/a
20	Glebe Road	S	20 Glebe Road x R1	20 Glebe Road x R1, (S)	0	44.0	44.2	43.6	43.8	-0.4	+0.2	-0.2	33.3	33.5	33.0	FALSE	n/a
20	Glebe Road	S	20 Glebe Road x R1	20 Glebe Road x R1, (S)	1	45.2	45.4	44.8	45.1	-0.4	+0.2	-0.1	34.4	34.6	34.1	FALSE	n/a
20	Glebe Road	SW	20 Glebe Road x R1	20 Glebe Road x R1, (SW)	0	44.7	44.8	44.1	44.3	-0.6	+0.1	-0.4	34.0	34.1	33.4	FALSE	n/a
20	Glebe Road	SW	20 Glebe Road x R1	20 Glebe Road x R1, (SW)	1	45.9	46.1	45.3	45.6	-0.6	+0.2	-0.3	35.0	35.2	34.5	FALSE	n/a
20	Glebe Road	W	20 Glebe Road x R1	20 Glebe Road x R1, (W)	0	43.2	43.3	42.3	42.5	-0.9	+0.1	-0.7	32.6	32.7	31.8	FALSE	n/a
20	Glebe Road	W	20 Glebe Road x R1	20 Glebe Road x R1, (W)	1	44.5	44.7	43.8	44.0	-0.7	+0.2	-0.5	33.8	34.0	33.2	FALSE	n/a
20	Glebe Road	N	20 Glebe Road x R1	20 Glebe Road x R1, (N)	0	39.7	39.9	40.1	40.3	+0.4	+0.2	+0.6	29.5	29.6	29.8	FALSE	n/a
20	Glebe Road	N	20 Glebe Road x R1	20 Glebe Road x R1, (N)	1	42.1	42.3	42.6	42.8	+0.5	+0.2	+0.7	31.6	31.8	32.1	FALSE	n/a
20	Glebe Road	N	20 Glebe Road x R1	20 Glebe Road x R1, (N)	0	39.8	40.0	40.2	40.4	+0.4	+0.2	+0.6	29.6	29.7	29.9	FALSE	n/a
20	Glebe Road	N	20 Glebe Road x R1	20 Glebe Road x R1, (N)	1	42.2	42.4	42.6	42.9	+0.4	+0.2	+0.7	31.7	31.9	32.1	FALSE	n/a
20	Glebe Road	E	20 Glebe Road x R1	20 Glebe Road x R1, (E)	0	39.5	39.7	39.7	39.9	+0.2	+0.2	+0.4	29.3	29.5	29.5	FALSE	n/a
20	Glebe Road	E	20 Glebe Road x R1	20 Glebe Road x R1, (E)	1	41.7	41.9	42.0	42.2	+0.3	+0.2	+0.5	31.3	31.4	31.5	FALSE	n/a
20	Glebe Road	N	20 Glebe Road x R1	20 Glebe Road x R1, (N)	0	39.6	39.7	39.8	40.0	+0.2	+0.1	+0.4	29.4	29.5	29.6	FALSE	n/a
20	Glebe Road	N	20 Glebe Road x R1	20 Glebe Road x R1, (N)	1	41.7	41.9	42.0	42.2	+0.3	+0.2	+0.5	31.3	31.4	31.5	FALSE	n/a
20	Glebe Road	E	20 Glebe Road x R1	20 Glebe Road x R1, (E)	0	43.0	43.2	42.7	42.8	-0.3	+0.2	-0.2	32.4	32.6	32.2	FALSE	n/a
20	Glebe Road	E	20 Glebe Road x R1	20 Glebe Road x R1, (E)	1	44.7	44.9	44.4	44.6	-0.3	+0.2	-0.1	34.0	34.1	33.7	FALSE	n/a
20	Glebe Road	S	20 Glebe Road x R1	20 Glebe Road x R1, (S)	0	43.5	43.7	43.2	43.4	-0.3	+0.2	-0.1	32.9	33.1	32.6	FALSE	n/a
20	Glebe Road	S	20 Glebe Road x R1	20 Glebe Road x R1, (S)	1	45.0	45.2	44.8	45.0	-0.2	+0.2	0.0	34.2	34.4	34.1	FALSE	n/a
20	Glebe Road	E	20 Glebe Road x R1	20 Glebe Road x R1, (E)	0	43.5	43.7	43.4	43.6	-0.1	+0.2	+0.1	32.9	33.1	32.8	FALSE	n/a
20	Glebe Road	E	20 Glebe Road x R1	20 Glebe Road x R1, (E)	1	45.0	45.2	44.9	45.1	-0.1	+0.2	+0.1	34.2	34.4	34.1	FALSE	n/a
22	Glebe Road	N	22 Glebe Road x R1	22 Glebe Road x R1, (N)	0	43.8	44.0	44.2	44.3	+0.4	+0.2	+0.5	33.2	33.3	33.5	FALSE	n/a
22	Glebe Road	N	22 Glebe Road x R1	22 Glebe Road x R1, (N)	1	45.7	45.9	46.1	46.3	+0.4	+0.2	+0.6	34.9	35.0	35.2	FALSE	n/a
22	Glebe Road	E	22 Glebe Road x R1	22 Glebe Road x R1, (E)	0	42.9	43.1	43.2	43.4	+0.3	+0.2	+0.5	32.3	32.5	32.6	FALSE	n/a
22	Glebe Road	E	22 Glebe Road x R1	22 Glebe Road x R1, (E)	1	44.7	44.9	45.1	45.2	+0.4	+0.2	+0.5	34.0	34.1	34.3	FALSE	n/a
22	Glebe Road	N	22 Glebe Road x R1	22 Glebe Road x R1, (N)	0	42.8	42.9	43.0	43.2	+0.2	+0.1	+0.4	32.3	32.3	32.4	FALSE	n/a
22	Glebe Road	N	22 Glebe Road x R1	22 Glebe Road x R1, (N)	1	44.7	44.8	45.0	45.1	+0.3	+0.1	+0.4	34.0	34.1	34.2	FALSE	n/a
22	Glebe Road	E	22 Glebe Road x R1	22 Glebe Road x R1, (E)	0	44.6	44.7	44.4	44.6	-0.2	+0.1	0.0	33.9	34.0	33.7	FALSE	n/a
22	Glebe Road	E	22 Glebe Road x R1	22 Glebe Road x R1, (E)	1	46.2	46.4	46.2	46.4	0.0	+0.2	+0.2	35.3	35.5	35.3	FALSE	n/a
22	Glebe Road	S	22 Glebe Road x R1	22 Glebe Road x R1, (S)	0	43.6	43.7	42.9	43.2	-0.7	+0.1	-0.4	33.0	33.1	32.3	FALSE	n/a
22	Glebe Road	S	22 Glebe Road x R1	22 Glebe Road x R1, (S)	1	45.0	45.2	44.5	44.7	-0.5	+0.2	-0.3	34.2	34.4	33.8	FALSE	n/a
22	Glebe Road	W	22 Glebe Road x R1	22 Glebe Road x R1, (W)	0	41.8	41.9	41.4	41.5	-0.4	+0.1	-0.3	31.4	31.4	31.0	FALSE	n/a
22	Glebe Road	W	22 Glebe Road x R1	22 Glebe Road x R1, (W)	1	43.6	43.8	43.3	43.5	-0.3	+0.2	-0.1	33.0	33.2	32.7	FALSE	n/a
23	Glebe Road	N	23 Glebe Road x R1	23 Glebe Road x R1, (N)	0	48.2	48.4	48.4	48.5	+0.2	+0.2	+0.3	37.1	37.3	37.3	FALSE	n/a
23	Glebe Road	N	23 Glebe Road x R1	23 Glebe Road x R1, (N)	1	48.9	49.1	49.1	49.2	+0.2	+0.2	+0.3	37.7	37.9	37.9	FALSE	n/a
23	Glebe Road	E	23 Glebe Road x R1	23 Glebe Road x R1, (E)	0	52.7	52.8	52.9	52.9	+0.2	+0.1	+0.2	41.2	41.3	41.3	FALSE	n/a
23	Glebe Road	E	23 Glebe Road x R1	23 Glebe Road x R1, (E)	1	53.0	53.1	53.1	53.2	+0.1	+0.1	+0.2	41.4	41.5	41.5	FALSE	n/a
23	Glebe Road	S	23 Glebe Road x R1	23 Glebe Road x R1, (S)	0	59.3	59.4	59.6	59.7	+0.3	+0.1	+0.4	47.1	47.2	47.4	FALSE	n/a
23	Glebe Road	S	23 Glebe Road x R1	23 Glebe Road x R1, (S)	1	59.2	59.3	59.4	59.5	+0.2	+0.1	+0.3	47.0	47.1	47.2	FALSE	n/a
23	Glebe Road	W	23 Glebe Road x R1	23 Glebe Road x R1, (W)	0	55.5	55.6	55.7	55.7	+0.2	+0.1	+0.2	43.7	43.8	43.9	FALSE	n/a
23	Glebe Road	W	23 Glebe Road x R1	23 Glebe Road x R1, (W)	1	55.5	55.6	55.7	55.7	+0.2	+0.1	+0.2	43.7	43.8	43.9	FALSE	n/a
25	Glebe Road	W	25 Glebe Road x R1	25 Glebe Road x R1, (W)	0	56.6	56.7	56.9	56.9	+0.3	+0.1	+0.3	44.7	44.8	44.9	FALSE	n/a
25	Glebe Road	W	25 Glebe Road x R1	25 Glebe Road x R1, (W)	1	56.6	56.7	56.9	56.9	+0.3	+0.1	+0.3	44.7	44.8	44.9	FALSE	n/a
25	Glebe Road	N	25 Glebe Road x R1	25 Glebe Road x R1, (N)	0	44.2	44.4	44.0	44.1	-0.2	+0.2	-0.1	33.5	33.7	33.3	FALSE	n/a
25	Glebe Road	N	25 Glebe Road x R1	25 Glebe Road x R1, (N)	1	46.1	46.3	45.9	46.0	-0.2	+0.2	-0.1	35.2	35.4	35.0	FALSE	n/a
25	Glebe Road	E	25 Glebe Road x R1	25 Glebe Road x R1, (E)	0	55.3	55.5	55.5	55.5	+0.2	+0.2	+0.2	43.5	43.7	43.7	FALSE	n/a
25	Glebe Road	E	25 Glebe Road x R1	25 Glebe Road x R1, (E)	1	55.5	55.6	55.7	55.8	+0.2	+0.1	+0.3	43.7	43.8	43.9	FALSE	n/a
25	Glebe Road	S	25 Glebe Road x R1	25 Glebe Road x R1, (S)	0	59.3	59.5	59.6	59.6	+0.3	+0.2	+0.3	47.1	47.3	47.4	FALSE	n/a
25	Glebe Road	S	25 Glebe Road x R1	25 Glebe Road x R1, (S)	1	59.2	59.4	59.5	59.5	+0.3	+0.2	+0.3	47.0	47.2	47.3	FALSE	n/a
30	Glebe Road	N	30 Glebe Road x R1	30 Glebe Road x R1, (N)	0	54.3	54.5	54.5	54.5	+0.2	+0.2	+0.2	42.6	42.8	42.8	FALSE	n/a
30	Glebe Road	N	30 Glebe Road x R1	30 Glebe Road x R1, (N)	1	54.6	54.8	54.8	54.9	+0.2	+0.2	+0.3	42.9	43.1	43.1	FALSE	n/a
30	Glebe Road	E	30 Glebe Road x R1	30 Glebe Road x R1, (E)	0	52.3	52.5	52.5	52.5	+0.2	+0.2	+0.2	40.8	41.0	41.0	FALSE	n/a
30	Glebe Road	E	30 Glebe Road x R1	30 Glebe Road x R1, (E)	1	52.6	52.8	52.8	52.9	+0.2	+0.2	+0.3	41.1	41.3	41.3	FALSE	n/a
30	Glebe Road	S	30 Glebe Road x R1	30 Glebe Road x R1, (S)	0	46.7	46.

Building No	Street	Façade	Address	Receptor	Floor	dB LA10,18h				Short-term	Long term		dB Lnight,outside			Long-term (night)	
											DM comparison	DS comparison				DM comparison	DS comparison
						DMby	DMfy	DSby	DSfy	DSby-DMby	DMfy-DMby	DSfy-DMby	DMby	DMfy	DSfy	DMfy-DMby	DSfy-DMby
30	Glebe Road	W	30 Glebe Road x R1	30 Glebe Road x R1, (W)	1	51.4	51.6	51.6	51.6	+0.2	+0.2	+0.2	40.0	40.2	40.2	FALSE	n/a
32	Glebe Road	W	32 Glebe Road x R1	32 Glebe Road x R1, (W)	0	53.5	53.7	53.6	53.6	+0.1	+0.2	+0.1	41.9	42.1	42.0	FALSE	n/a
32	Glebe Road	W	32 Glebe Road x R1	32 Glebe Road x R1, (W)	1	53.8	54.0	54.0	54.0	+0.2	+0.2	+0.2	42.2	42.3	42.3	FALSE	n/a
32	Glebe Road	N	32 Glebe Road x R1	32 Glebe Road x R1, (N)	0	56.5	56.6	56.6	56.6	+0.1	+0.1	+0.1	44.6	44.7	44.7	FALSE	n/a
32	Glebe Road	N	32 Glebe Road x R1	32 Glebe Road x R1, (N)	1	56.7	56.8	56.7	56.7	0.0	+0.1	0.0	44.8	44.9	44.8	FALSE	n/a
32	Glebe Road	N	32 Glebe Road x R1	32 Glebe Road x R1, (N)	0	56.9	57.1	56.9	56.9	0.0	+0.2	0.0	44.9	45.1	44.9	FALSE	n/a
32	Glebe Road	N	32 Glebe Road x R1	32 Glebe Road x R1, (N)	1	57.2	57.3	57.1	57.2	-0.1	+0.1	0.0	45.2	45.3	45.1	FALSE	n/a
32	Glebe Road	E	32 Glebe Road x R1	32 Glebe Road x R1, (E)	0	53.2	53.3	53.1	53.2	-0.1	+0.1	0.0	41.6	41.7	41.5	FALSE	n/a
32	Glebe Road	E	32 Glebe Road x R1	32 Glebe Road x R1, (E)	1	53.6	53.8	53.6	53.6	0.0	+0.2	0.0	42.0	42.2	42.0	FALSE	n/a
32	Glebe Road	S	32 Glebe Road x R1	32 Glebe Road x R1, (S)	0	47.4	47.6	46.9	47.1	-0.5	+0.2	-0.3	36.4	36.6	35.9	FALSE	n/a
32	Glebe Road	S	32 Glebe Road x R1	32 Glebe Road x R1, (S)	1	48.8	49.0	48.6	48.8	-0.2	+0.2	0.0	37.7	37.8	37.5	FALSE	n/a
34	Glebe Road	NE	34 Glebe Road x R1	34 Glebe Road x R1, (NE)	0	50.3	50.4	50.2	50.2	-0.1	+0.1	-0.1	39.0	39.1	38.9	FALSE	n/a
34	Glebe Road	NE	34 Glebe Road x R1	34 Glebe Road x R1, (NE)	1	50.9	51.1	50.7	50.8	-0.2	+0.2	-0.1	39.5	39.7	39.4	FALSE	n/a
34	Glebe Road	NE	34 Glebe Road x R1	34 Glebe Road x R1, (NE)	0	51.4	51.6	51.1	51.2	-0.3	+0.2	-0.2	40.0	40.2	39.7	FALSE	n/a
34	Glebe Road	NE	34 Glebe Road x R1	34 Glebe Road x R1, (NE)	1	52.2	52.4	51.8	52.0	-0.4	+0.2	-0.2	40.7	40.9	40.4	FALSE	n/a
34	Glebe Road	SE	34 Glebe Road x R1	34 Glebe Road x R1, (SE)	0	49.8	50.0	49.5	49.7	-0.3	+0.2	-0.1	38.6	38.7	38.3	FALSE	n/a
34	Glebe Road	SE	34 Glebe Road x R1	34 Glebe Road x R1, (SE)	1	50.8	51.0	50.8	51.0	0.0	+0.2	+0.2	39.5	39.6	39.5	FALSE	n/a
34	Glebe Road	SW	34 Glebe Road x R1	34 Glebe Road x R1, (SW)	0	47.3	47.5	46.6	46.9	-0.7	+0.2	-0.4	36.3	36.5	35.7	FALSE	n/a
34	Glebe Road	SW	34 Glebe Road x R1	34 Glebe Road x R1, (SW)	1	48.7	48.9	48.4	48.6	-0.3	+0.2	-0.1	37.6	37.7	37.3	FALSE	n/a
34	Glebe Road	SE	34 Glebe Road x R1	34 Glebe Road x R1, (SE)	0	47.3	47.5	46.6	46.9	-0.7	+0.2	-0.4	36.3	36.5	35.7	FALSE	n/a
34	Glebe Road	SE	34 Glebe Road x R1	34 Glebe Road x R1, (SE)	1	48.7	48.9	48.4	48.7	-0.3	+0.2	0.0	37.6	37.7	37.3	FALSE	n/a
34	Glebe Road	SW	34 Glebe Road x R1	34 Glebe Road x R1, (SW)	0	47.0	47.2	46.4	46.6	-0.6	+0.2	-0.4	36.0	36.2	35.5	FALSE	n/a
34	Glebe Road	SW	34 Glebe Road x R1	34 Glebe Road x R1, (SW)	1	48.3	48.5	48.0	48.2	-0.3	+0.2	-0.1	37.2	37.4	36.9	FALSE	n/a
34	Glebe Road	NW	34 Glebe Road x R1	34 Glebe Road x R1, (NW)	0	51.0	51.1	51.0	51.0	0.0	+0.1	0.0	39.6	39.7	39.6	FALSE	n/a
34	Glebe Road	NW	34 Glebe Road x R1	34 Glebe Road x R1, (NW)	1	51.4	51.6	51.4	51.5	0.0	+0.2	+0.1	40.0	40.2	40.0	FALSE	n/a
36	Glebe Road	NW	36 Glebe Road x R1	36 Glebe Road x R1, (NW)	0	46.3	46.5	46.1	46.2	-0.2	+0.2	-0.1	35.4	35.6	35.2	FALSE	n/a
36	Glebe Road	NW	36 Glebe Road x R1	36 Glebe Road x R1, (NW)	1	47.7	47.9	47.3	47.4	-0.4	+0.2	-0.3	36.7	36.8	36.3	FALSE	n/a
36	Glebe Road	NE	36 Glebe Road x R1	36 Glebe Road x R1, (NE)	0	50.2	50.4	49.1	49.3	-1.1	+0.2	-0.9	38.9	39.1	37.9	FALSE	n/a
36	Glebe Road	NE	36 Glebe Road x R1	36 Glebe Road x R1, (NE)	1	51.5	51.7	50.5	50.8	-1.0	+0.2	-0.7	40.1	40.3	39.2	FALSE	n/a
36	Glebe Road	SE	36 Glebe Road x R1	36 Glebe Road x R1, (SE)	0	50.7	50.9	49.4	49.7	-1.3	+0.2	-1.0	39.4	39.5	38.2	FALSE	n/a
36	Glebe Road	SE	36 Glebe Road x R1	36 Glebe Road x R1, (SE)	1	52.0	52.2	51.5	51.8	-0.5	+0.2	-0.2	40.5	40.7	40.1	FALSE	n/a
36	Glebe Road	SW	36 Glebe Road x R1	36 Glebe Road x R1, (SW)	0	48.3	48.5	47.4	47.6	-0.9	+0.2	-0.7	37.2	37.4	36.4	FALSE	n/a
36	Glebe Road	SW	36 Glebe Road x R1	36 Glebe Road x R1, (SW)	1	49.6	49.8	49.6	49.9	0.0	+0.2	+0.3	38.4	38.6	38.4	FALSE	n/a
38	Glebe Road	SW	38 Glebe Road x R1	38 Glebe Road x R1, (SW)	0	49.2	49.4	47.2	47.4	-2.0	+0.2	-1.8	38.0	38.2	36.2	FALSE	n/a
38	Glebe Road	SW	38 Glebe Road x R1	38 Glebe Road x R1, (SW)	1	51.1	51.3	49.6	49.8	-1.5	+0.2	-1.3	39.7	39.9	38.4	FALSE	n/a
38	Glebe Road	NW	38 Glebe Road x R1	38 Glebe Road x R1, (NW)	0	45.2	45.4	44.4	44.5	-0.8	+0.2	-0.7	34.4	34.6	33.7	FALSE	n/a
38	Glebe Road	NW	38 Glebe Road x R1	38 Glebe Road x R1, (NW)	1	46.9	47.1	45.9	46.0	-1.0	+0.2	-0.9	35.9	36.1	35.0	FALSE	n/a
38	Glebe Road	NW	38 Glebe Road x R1	38 Glebe Road x R1, (NW)	0	47.6	47.7	46.0	46.2	-1.6	+0.1	-1.4	36.6	36.7	35.1	FALSE	n/a
38	Glebe Road	NW	38 Glebe Road x R1	38 Glebe Road x R1, (NW)	1	49.3	49.5	47.7	47.8	-1.6	+0.2	-1.5	38.1	38.3	36.7	FALSE	n/a
38	Glebe Road	NE	38 Glebe Road x R1	38 Glebe Road x R1, (NE)	0	52.1	52.3	50.0	50.2	-2.1	+0.2	-1.9	40.6	40.8	38.7	FALSE	n/a
38	Glebe Road	NE	38 Glebe Road x R1	38 Glebe Road x R1, (NE)	1	53.9	54.0	52.1	52.3	-1.8	+0.1	-1.6	42.2	42.3	40.6	FALSE	n/a
38	Glebe Road	NE	38 Glebe Road x R1	38 Glebe Road x R1, (NE)	0	53.8	53.9	51.0	51.2	-2.8	+0.1	-2.6	42.2	42.2	39.6	FALSE	n/a
38	Glebe Road	NE	38 Glebe Road x R1	38 Glebe Road x R1, (NE)	1	55.8	56.0	53.4	53.6	-2.4	+0.2	-2.2	44.0	44.1	41.8	FALSE	n/a
38	Glebe Road	SE	38 Glebe Road x R1	38 Glebe Road x R1, (SE)	0	54.2	54.4	50.3	50.5	-3.9	+0.2	-3.7	42.5	42.7	39.0	FALSE	n/a
38	Glebe Road	SE	38 Glebe Road x R1	38 Glebe Road x R1, (SE)	1	56.7	56.9	52.7	53.0	-4.0	+0.2	-3.7	44.8	44.9	41.2	FALSE	n/a
38	Glebe Road	SW	38 Glebe Road x R1	38 Glebe Road x R1, (SW)	0	53.0	53.2	48.9	49.1	-4.1	+0.2	-3.9	41.4	41.6	37.7	FALSE	n/a
38	Glebe Road	SW	38 Glebe Road x R1	38 Glebe Road x R1, (SW)	1	55.4	55.6	51.4	51.6	-4.0	+0.2	-3.8	43.6	43.8	40.0	FALSE	n/a
38	Glebe Road	SE	38 Glebe Road x R1	38 Glebe Road x R1, (SE)	0	52.6	52.7	48.3	48.6	-4.3	+0.1	-4.0	41.1	41.2	37.2	FALSE	n/a
38	Glebe Road	SE	38 Glebe Road x R1	38 Glebe Road x R1, (SE)	1	55.0	55.2	50.7	51.0	-4.3	+0.2	-4.0	43.2	43.4	39.4	FALSE	n/a
40	Glebe Road	NW	40 Glebe Road x R1	40 Glebe Road x R1, (NW)	0	44.8	45.0	42.5	42.8	-2.3	+0.2	-2.0	34.1	34.2	32.0	FALSE	n/a
40	Glebe Road	NW	40 Glebe Road x R1	40 Glebe Road x R1, (NW)	1	47.2	47.4	45.0	45.2	-2.2	+0.2	-2.0	36.2	36.4	34.2	FALSE	n/a
40	Glebe Road	NW	40 Glebe Road x R1	40 Glebe Road x R1, (NW)	0	49.3	49.4	44.6	44.8	-4.7	+0.1	-4.5	38.1	38.2	33.9	FALSE	n/a
40	Glebe Road	NW	40 Glebe Road x R1	40 Glebe Road x R1, (NW)	1	51.6	51.7	47.1	47.3	-4.5	+0.1	-4.3	40.2	40.3	36.1	FALSE	n/a
40	Glebe Road	NE	40 Glebe Road x R1	40 Glebe Road x R1, (NE)	0	53.7	53.9	46.1	46.3	-7.6	+0.2	-7.4	42.1	42.2	35.2	FALSE	n/a
40	Glebe Road	NE	40 Glebe Road x R1	40 Glebe Road x R1, (NE)	1	56.1	56.2	48.2	48.4	-7.9	+0.1	-7.7	44.2	44.3	37.1	FALSE	n/a
40	Glebe Road	NW	40 Glebe Road x R1	40 Glebe Road x R1, (NW)	0	52.1	52.3	44.9	45.1	-7.2	+0.2	-7.0	40.6	40.8	34.1	FALSE	n/a
40	Glebe Road	NW	40 Glebe Road x R1	40 Glebe Road x R1, (NW)	1	53.9	54.0	47.0	47.2	-6.9	+0.1	-6.7	42.2	42.3	36.0	FALSE	n/a
40	Glebe Road	NE	40 Glebe Road x R1	40 Glebe Road x R1, (NE)	0	59.8	60.0	54.3	54.6	-5.5	+0.2	-5.2	47.6	47.7	42.6	FALSE	n/a
40	Glebe Road	NE	40 Glebe Road x R1	40 Glebe Road x R1, (NE)	1	62.9	63.1	56.1	56.4	-6.8	+0.2	-6.5	50.3	50.5	44.2	FALSE	n/a
40	Glebe Road	SE	40 Glebe Road x R1	40 Glebe Road x R1, (SE)	0	62.9	63.1	56.8	57.1	-6.1	+0.2	-5.8	50.3	50.5	44.9	FALSE	n/a
40	Glebe Road	SE	40 Glebe Road x R1	40 Glebe Road x R1, (SE)	1	66.7	66.9	58.5	58.8	-8.2	+0.2	-7.9	53.8	53.9	46.4	FALSE	n/a
40	Glebe Road	SW	40 Glebe Road x R1	40 Glebe Road x R1, (SW)	0	44.9	45.0	41.3	41.5	-3.6	+0.1	-3.4	34.1	34.2	30.9	FALSE	n/a
40	Glebe Road	SW	40 Glebe Road x R1	40 Glebe Road x R1, (SW)	1	47.7	47.9	44.2	44.5	-3.5	+0.2	-3.2	36.7	36.8	33.5	FALSE	n/a
40	Glebe Road	SE	40 Glebe Road x R1	40 Glebe Road x R1, (SE)	0	44.8	44.9	41.4	41.6	-3.4	+0.1	-3.2	34.1	34.1	31.0	FALSE	n/a
40	Glebe Road	SE	40 Glebe Road x R1	40 Glebe Road x R1, (SE)	1	47.6	47.8	44.2	44.5	-3.4	+0.2	-3.1	36.6	36.8	33.5	FALSE	n/a
40	Glebe Road	SW	40 Glebe Road x R1	40 Glebe Road x R1, (SW)	0	58.4	58.6	54.1	54.3	-4.3	+0.2	-4.1	46.3	46.5	42.4	FALSE	n/a
40	Glebe Road	SW	40 Glebe Road x R1	40 Glebe Road x R1, (SW)	1	61.6	61.8	56.3	56.6	-5.3	+0.2	-5.0	49.2	49.4	44.4	FALSE	n/a
40	Glebe Road	SW	40 Glebe Road x R1	40 Glebe Road x R1, (SW)	0	56.3	56.5	52.8	53.1	-3.5	+0.2	-3.2	44.4	44.6	41.3	FALSE	n/a
40	Glebe Road	SW	40 Glebe Road x R1	40 Glebe Road x R1, (SW)	1	59.3	59.5	55.1	55.4	-4.2	+0.2	-3.9	47.1	47.3	43.3	FALSE	n/a
40 A	Glebe Road	SW	40 A Glebe Road x R1	40 A Glebe Road x R1, (SW)	0	60.7	60.9	53.6	53.9	-7.1	+0.2	-6.8	48.4	48.5	42.0	FALSE	n/a
40 A	Glebe Road	SW	40 A Glebe Road x R1	40 A Glebe Road x R1, (SW)	1	63.9	64.1	55.7	55.9	-8.2	+0.2	-8.0	51.2	51.4	43.9	FALSE	n/a
40 A	Glebe Road	NW	40 A Glebe Road x R1	40 A Glebe Road x R1, (NW)	0	45.5	45.7	43.3	43.5	-2.2	+0.2	-2.0	34.7	34.9	32.7	FALSE	n/a
40 A	Glebe Road	NW	40 A Glebe Road x R1	40 A Glebe Road x R1, (NW)	1	48.1	48.3	45.6	45.8	-2.5	+0.2	-2.3	37.0	37.2	34.8	FALSE	n/a
40 A	Glebe Road	NE	40 A Glebe Road x R1	40 A Glebe Road x R1, (NE)	0	58.1	58.3	53.4	53.7	-4.7	+0.2	-4.4	46.0	46.2	41.8	FALSE	n/a
40 A	Glebe Road	NE	40 A Glebe Road x R1	40 A Glebe Road x R1, (NE)	1	61.5	61.7	55.7	55.9	-5.8	+0.2	-5.6	49.1	49.3	43.9	FALSE	n/a
40 A	Glebe Road	SE	40 A Glebe Road x R1	40 A Glebe Road x R1, (SE)	0	63.1	63.3	56.0	56.3	-7.1	+0.2	-6.8	50.5	50.7	44.1	FALSE	n/a
40 A	Glebe Road	SE	40 A Glebe Road x R1	40 A Glebe Road x R1, (SE)	1	67.0	67.2	58.2	58.4	-8.8	+0.2	-8.6	54.0	54.2	46.1	FALSE	n/a
40 A	Glebe Road	SE	40 A Glebe Road x R1	40 A Glebe Road x R1, (SE)	0	63.9	64.1	56.2	56.5	-7.7	+0.2	-7.4	51.2	51.4	44.3	FALSE	n/a
40 A	Glebe Road	SE	40 A Glebe Road x R1	40 A Glebe Road x R1, (SE)	1	68.1	68.3	58.3	58.5	-9.8	+0.2	-9.6	55.0	55.2	46.2	FALSE	+0.2
42	Glebe Road	NW	42 Glebe Road x R1	42 Glebe Road x R1, (NW)	0	51.3	51.5	49.4	49.6	-1.9	+0.2	-1.7	39.9	40.1	38.2	FALSE	n/a
42	Glebe Road	NW	42 Glebe Road x R1	42 Glebe Road x R1, (NW)	1	53.2	53.3	50.4	50.5	-2.8	+0.1	-2.7	41.6	41.7	39.1	FALSE	n/a
42	Glebe Road	NE	42 Glebe Road x R1	42 Glebe Road x R1, (NE)	0	62.7	62.8	52.1	52.3	-10.6	+0.1	-10.4	50.2	50.3	40.6	FALSE	n/a
42	Glebe Road	NE	42 Glebe Road x R1	42 Glebe Road x R1, (NE)	1	65.1	65.2	53.9	54.1	-11.2	+0.1	-11.0	52.3	52.4	42.2	FALSE	n/a
42	Glebe Road	SE	42 Glebe Road x R1	42 Glebe Road x R1, (SE)	0	68.8	68.9	55.9	56.2	-12.9	+0.1	-12.6	55.7	55.7	44.0	FALSE	+0.1
42	Glebe Road	SE	42 Glebe Road x R1	42 Glebe Road x R1, (SE)	1	71.4	71.6	57.9	58.2	-13.5	+0.2	-13.2	58.0	58.2	45.8	FALSE	+0.2
42	Glebe Road	SE	42 Glebe Road x R1	42 Glebe Road x R1, (SE)	0	67.7	67.9	55.9	56.1	-11.8	+0.2	-11.6	54.7	54.8	44.0	FALSE	n/a
42	Glebe Road	SE	42 Glebe Road x R1	42 Glebe Road x R1, (SE)	1	70.4	70.5	58.1	58.3	-12.3	+0.1	-12.1	57.1	57.2	46.0	FALSE	+0.1
42	Glebe Road	SW	42 Glebe Road x R1	42 Glebe Road x R1, (SW)	0	62.5	62.7	53.9	54.2	-8.6	+0.2	-8.3	50.0	50.2	42.2	FALSE	n/a
42	Glebe Road	SW	42 Glebe Road x R1	42 Glebe Road x R1, (SW)	1	65.9	66.1	56.0	56.3	-9.9	+0.2	-9.6	53.0	53.2	44.1	FALSE	n/a
42 A	Glebe Road	SW	42 A Glebe Road x R1	42 A Glebe Road x R1, (SW)	0	59.3	59.4	49.6	49.9	-9.7	+0.1	-9.4	47.1	47.2	38.4	FALSE	n/a
42 A	Glebe Road	SW	42 A Glebe Road x R1	42 A Glebe Road x R1, (SW)	1	61.7	61.8	51.6	51.8	-10.1	+0.1	-9.9	49.3	49.4	40.2	FALSE	n/a
42 A	Glebe Road	NW	42 A Glebe Road x R1	42 A Glebe Road x R1, (NW)	0	53.3	53.5	48.8	48.9	-4.5	+0.2	-4.4	41.7	41.9	37.7	FALSE	n/a
42 A	Glebe Road	NW	42 A Glebe Road x R1	42 A Glebe Road x R1, (NW)	1	55.5	55.7	49.9	50.0	-5.6	+0.2	-5.5	43.7	43.9	38.6	FALSE	n/a
42 A	Glebe Road	NW	42 A Glebe Road x R1	42 A Glebe Road x R1, (NW)	0	55.7	55.8	49.9	50.0	-5.8	+0.1	-5.7	43.9	44.0	38.6	FALSE	n/a
42 A	Glebe Road	NW	42 A Glebe Road x R1	42 A Glebe Road x R1, (NW)	1	58.3	58.5	51.0	51.2	-7.3	+0.2	-7.1	46.2	46.4	39.6	FALSE	n/a
42 A	Glebe Road	NE	42 A Glebe Road x R1	42 A Glebe Road x R1, (NE)	0	63.8	63.9	53.0	53.2	-10.8	+0.1	-10.6	51.2	51.2	41.4	FALSE	n/a
42 A	Glebe Road	NE	42 A Glebe Road x R1	42 A Glebe Road x R1, (NE)	1	66.3	66.4	55.0	55.2	-11.3	+0.1	-11.1	53.4	53.5	43.2	FALSE	n/a
42 A	Glebe Road	SE	42 A Glebe Road x R1	42 A Glebe Road x R1, (SE)	0	69.5	69.6	55.8	56.1	-13.7	+0.1	-13.4	56.3	56.4	44.0	FALSE	+0.1
42 A	Glebe Road	SE	42 A Glebe Road x R1	42 A Glebe Road x R1, (SE)	1	71.7	71.8	58.1	58.3	-13.6	+0.1	-13.4	58.3	58.4	46.0	FALSE	+0.1
44	Glebe Road	N	44 Glebe Road x R1	44 Glebe Road x R1, (N)	0	50.6	50.7	47.9	48.0	-2.7	+0.1	-2.6	39.3	39.4	36.8	FALSE	n/a
44	Glebe Road	N	44 Glebe Road x R1	44 Glebe Road x R1, (N)	1	52.0	52.2	49.1	49.2	-2.9	+0.2	-2.8	40.5	40.7	37.9	FALSE	n/a
44	Glebe Road	E	44 Glebe Road x R1	44 Glebe Road x R1, (E)	0	60.1	60.3	54.0	54.2	-6.1	+0.2	-5.9	47.8	48.0	42.3	FALSE	n/a
44	Glebe Road	E	44 Glebe Road x R1	44 Glebe Road x R1, (E)	1	63.2	63.4	55.8	56.1	-7.4	+0.2	-7.1	50.6	50.8	44.0	FALSE	n/a
44	Glebe Road	S	44 Glebe Road x R1	44 Glebe Road x R1, (S)	0	61.3	61.4	54.5	54.8	-6.8	+0.1	-6.5	48.9	49.0	42.8	FALSE	n/a
44	Glebe Road	S	44 Glebe Road x R1	44 Glebe Road x R1, (S)	1	64.7	64.8	56.5	56.8	-8.2	+0.1	-7.9	52.0	52.1	44.6	FALSE	n/a
44	Glebe Road	E	44 Glebe Road x R1	44 Glebe Road x R1, (E)	0	61.0	61.1	54.4	54.7	-6.6	+0.1	-6.3	48.6	48.7	42.7	FALSE	n/a
44	Glebe Road	E	44 Glebe Road x R1	44 Glebe Road x R1, (E)	1	64.2	64.4	56.5	56.7	-7.7	+0.2	-7.5	51.5	51.7	44.6	FALSE	n/a
44	Glebe Road	S	44 Glebe Road x R1	44 Glebe Road x R1, (S)	0	61.0	61.2	54.4	54.7	-6.6	+0.2	-6.3	48.6	48.8	42.7	FALSE	n/a
44	Glebe Road	S	44 Glebe Road x R1	44 Glebe Road x R1, (S)	1	64.2	64.4	56.6	56.8	-7.6	+0.2	-7.4	51.5	51.7	44.7	FALSE	n/a
44	Glebe Road	W	44 Glebe Road x R1	44 Glebe Road x R1, (W)	0	52.4	52.6	49.3	49.5	-3.1	+0.2	-2.9	40.9	41.1	38.1	FALSE	n/a
44	Glebe Road	W	44 Glebe Road x R1	44 Glebe Road x R1, (W)	1	55.1	55.3	51.3	51.5	-3.8	+0.2	-3.6	43.3	43.5	39.9	FALSE	n/a
46	Glebe Road	SE	46 Glebe Road x R1	46 Glebe Road x R1, (SE)	0	63.2	63.4	56.1	56.3	-7.1	+0.2	-6.9	50.6	50.8	44.2	FALSE	n/a
46	Glebe Road	SE	46 Glebe Road x R1	46 Glebe Road x R1, (SE)	1	66.3	66.5	58.0	58.3	-8.3	+0.2	-8.0	53.4	53.6	45.9	FALSE	n/a
46	Glebe Road	SW	46 Glebe Road x R1	46 Glebe Road x R1, (SW)	0	59.7	59.9	55.0	55.2	-4.7	+0.2	-4.5	47.5	47.6	43.2	FALSE	n/a
46	Glebe Road	SW	46 Glebe Road x R1	46 Glebe Road x R1, (SW)	1	63.3	63.5	57.0	57.2	-6.3	+0.2	-6.1	50.7	50.9	45.0	FALSE	n/a
46	Glebe Road	SE	46 Glebe Road x R1	46 Glebe Road x R1, (SE)	0	59.6	59.8	54.9	55.2	-4.7	+0.2	-4.4	47.4	47.6	43.1	FALSE	n/a
46	Glebe Road	SE	46 Glebe Road x R1	46 Glebe Road x R1, (SE)	1	63.1	63.3	57.0	57.2	-6.1	+0.2	-5.9	50.5	50.7	45.0	FALSE	n/a
46	Glebe Road	SW	46 Glebe Road x R1	46 Glebe Road x R1, (SW)	0	57.5	57.7	53.8	54.0	-3.7	+0.2	-3.5	45.5	45.7	42.2	FALSE	n/a
46	Glebe Road	SW	46 Glebe Road x R1	46 Glebe Road x R1, (SW)	1	60.6	60.8	56.2	56.5	-4.4	+0.2	-4.1	48.3	48.5	44.3	FALSE	n/a
46	Glebe Road	NW	46 Glebe Road x R1	46 Glebe Road x R1, (NW)	0	49.4	49.6	47.2	47.4	-2.2	+0.2	-2.0	38.2	38.4	36.2	FALSE	n/a
46	Glebe Road	NW	46 Glebe Road x R1	46 Glebe Road x R1, (NW)	1	51.6	51.8	49.4	49.6	-2.2	+0.2	-2.0	40.2	40.4	38.2	FALSE	n/a
46	Glebe Road	NW	46 Glebe Road x R1	46 Glebe Road x R1, (NW)	0	47.5	47.7	46.0	46.2	-1.5	+0.2	-1.3	36.5	36.7	35.1	FALSE	n/a
46	Glebe Road	NW	46 Glebe Road x R1	46 Glebe Road x R1, (NW)	1	49.9	50.1	48.2	48.4	-1.7	+0.2	-1.5	38.6	38.8	37.1	FALSE	n/a
46	Glebe Road	NW	46 Glebe Road x R1	46 Glebe Road x R1, (NW)	0	45.4	45.6	43.6	43.8	-1.8	+0.2	-1.6	34.6	34.8	33.0	FALSE	n/a
46	Glebe Road	NW	46 Glebe Road x R1	46 Glebe Road x R1, (NW)	1	47.8	48.0	45.9	46.1	-1.9	+0.2	-1.7	36.8	36.9	35.0	FALSE	n/a
46	Glebe Road	NE	46 Glebe Road x R1	46 Glebe Road x R1, (NE)	0	60.0	60.2	52.8	53.0	-7.2	+0.2	-7.0	47.7	47.9	41.3	FALSE	n/a
46	Glebe Road	NE	46 Glebe Road x R1	46 Glebe Road x R1, (NE)	1	63.0	63.1	55.0	55.3	-8.0	+0.1	-7.7	50.4	50.5	43.2	FALSE	n/a
48	Glebe Road	NW	48 Glebe Road x R1	48 Glebe Road x R1, (NW)	0	44.6	44.8	43.7	43.9	-0.9	+0.2	-0.7	33.9	34.1	33.1	FALSE	n/a
48	Glebe Road	NW	48 Glebe Road x R1	48 Glebe Road x R1, (NW)	1	46.7	46.9	45.7	45.9	-1.0	+0.2	-0.8	35.8	35.9	34.9	FALSE	n/a
48	Glebe Road	NE	48 Glebe Road x R1	48 Glebe Road x R1, (NE)	0	49.5	49.7	47.6	47.7	-1.9	+0.2	-1.8	38.3	38.5	36.6	FALSE	n/a
48	Glebe Road	NE

Building No	Street	Façade	Address	Receptor	Floor	dB LA10,18h				Short-term	Long term		dB Lnight,outside			Long-term (night)	
											DM comparison	DS comparison				DM comparison	DS comparison
						DMby	DMfy	DSby	DSfy	DSby-DMby	DMfy-DMby	DSfy-DMby	DMby	DMfy	DSfy	DMfy-DMby	DSfy-DMby
50	Glebe Road	N	50 Glebe Road x R1	50 Glebe Road x R1, (N)	0	50.9	51.0	50.4	50.4	-0.5	+0.1	-0.5	39.5	39.6	39.1	FALSE	n/a
50	Glebe Road	N	50 Glebe Road x R1	50 Glebe Road x R1, (N)	1	51.7	51.9	51.0	51.0	-0.7	+0.2	-0.7	40.3	40.4	39.6	FALSE	n/a
50	Glebe Road	E	50 Glebe Road x R1	50 Glebe Road x R1, (E)	0	50.2	50.4	48.8	48.9	-1.4	+0.2	-1.3	38.9	39.1	37.7	FALSE	n/a
50	Glebe Road	E	50 Glebe Road x R1	50 Glebe Road x R1, (E)	1	51.7	51.8	50.1	50.3	-1.6	+0.1	-1.4	40.3	40.4	38.8	FALSE	n/a
52	Glebe Road	S	52 Glebe Road x R1	52 Glebe Road x R1, (S)	0	50.2	50.4	48.1	48.3	-2.1	+0.2	-1.9	38.9	39.1	37.0	FALSE	n/a
52	Glebe Road	S	52 Glebe Road x R1	52 Glebe Road x R1, (S)	1	51.9	52.1	50.0	50.3	-1.9	+0.2	-1.6	40.4	40.6	38.7	FALSE	n/a
52	Glebe Road	W	52 Glebe Road x R1	52 Glebe Road x R1, (W)	0	51.7	51.8	51.7	51.7	0.0	+0.1	0.0	40.3	40.4	40.3	FALSE	n/a
52	Glebe Road	W	52 Glebe Road x R1	52 Glebe Road x R1, (W)	1	52.0	52.1	52.0	52.0	0.0	+0.1	0.0	40.5	40.6	40.5	FALSE	n/a
52	Glebe Road	S	52 Glebe Road x R1	52 Glebe Road x R1, (S)	0	52.1	52.2	52.1	52.1	0.0	+0.1	0.0	40.6	40.7	40.6	FALSE	n/a
52	Glebe Road	S	52 Glebe Road x R1	52 Glebe Road x R1, (S)	1	52.5	52.6	52.5	52.6	0.0	+0.1	+0.1	41.0	41.1	41.0	FALSE	n/a
52	Glebe Road	W	52 Glebe Road x R1	52 Glebe Road x R1, (W)	0	54.2	54.4	54.3	54.4	+0.1	+0.2	+0.2	42.5	42.7	42.6	FALSE	n/a
52	Glebe Road	W	52 Glebe Road x R1	52 Glebe Road x R1, (W)	1	54.5	54.6	54.6	54.6	+0.1	+0.1	+0.1	42.8	42.9	42.9	FALSE	n/a
52	Glebe Road	N	52 Glebe Road x R1	52 Glebe Road x R1, (N)	0	58.5	58.7	58.7	58.8	+0.2	+0.2	+0.3	46.4	46.6	46.6	FALSE	n/a
52	Glebe Road	N	52 Glebe Road x R1	52 Glebe Road x R1, (N)	1	58.6	58.8	58.8	58.8	+0.2	+0.2	+0.2	46.5	46.7	46.7	FALSE	n/a
52	Glebe Road	N	52 Glebe Road x R1	52 Glebe Road x R1, (N)	0	58.4	58.7	58.7	58.7	+0.3	+0.3	+0.3	46.3	46.6	46.6	FALSE	n/a
52	Glebe Road	N	52 Glebe Road x R1	52 Glebe Road x R1, (N)	1	58.6	58.8	58.7	58.8	+0.1	+0.2	+0.2	46.5	46.7	46.6	FALSE	n/a
52	Glebe Road	E	52 Glebe Road x R1	52 Glebe Road x R1, (E)	0	55.5	55.8	55.6	55.6	+0.1	+0.3	+0.1	43.7	44.0	43.8	FALSE	n/a
52	Glebe Road	E	52 Glebe Road x R1	52 Glebe Road x R1, (E)	1	56.0	56.2	55.9	56.0	-0.1	+0.2	0.0	44.1	44.3	44.0	FALSE	n/a
52	Glebe Road	S	52 Glebe Road x R1	52 Glebe Road x R1, (S)	0	53.4	53.6	52.8	52.9	-0.6	+0.2	-0.5	41.8	42.0	41.3	FALSE	n/a
52	Glebe Road	S	52 Glebe Road x R1	52 Glebe Road x R1, (S)	1	54.2	54.4	53.7	53.8	-0.5	+0.2	-0.4	42.5	42.7	42.1	FALSE	n/a
52	Glebe Road	E	52 Glebe Road x R1	52 Glebe Road x R1, (E)	0	53.1	53.3	52.4	52.5	-0.7	+0.2	-0.6	41.5	41.7	40.9	FALSE	n/a
52	Glebe Road	E	52 Glebe Road x R1	52 Glebe Road x R1, (E)	1	53.9	54.1	53.2	53.3	-0.7	+0.2	-0.6	42.2	42.4	41.6	FALSE	n/a
54	Glebe Road	S	54 Glebe Road x R1	54 Glebe Road x R1, (S)	0	51.8	52.0	48.5	48.8	-3.3	+0.2	-3.0	40.4	40.5	37.4	FALSE	n/a
54	Glebe Road	S	54 Glebe Road x R1	54 Glebe Road x R1, (S)	1	53.3	53.5	50.6	50.9	-2.7	+0.2	-2.4	41.7	41.9	39.3	FALSE	n/a
54	Glebe Road	E	54 Glebe Road x R1	54 Glebe Road x R1, (E)	0	51.6	51.8	48.5	48.7	-3.1	+0.2	-2.9	40.2	40.4	37.4	FALSE	n/a
54	Glebe Road	E	54 Glebe Road x R1	54 Glebe Road x R1, (E)	1	53.2	53.4	50.6	50.8	-2.6	+0.2	-2.4	41.6	41.8	39.3	FALSE	n/a
54	Glebe Road	S	54 Glebe Road x R1	54 Glebe Road x R1, (S)	0	51.9	52.1	48.8	49.0	-3.1	+0.2	-2.9	40.4	40.6	37.7	FALSE	n/a
54	Glebe Road	S	54 Glebe Road x R1	54 Glebe Road x R1, (S)	1	53.4	53.6	50.8	51.1	-2.6	+0.2	-2.3	41.8	42.0	39.5	FALSE	n/a
54	Glebe Road	W	54 Glebe Road x R1	54 Glebe Road x R1, (W)	0	43.4	43.6	42.2	42.4	-1.2	+0.2	-1.0	32.8	33.0	31.7	FALSE	n/a
54	Glebe Road	W	54 Glebe Road x R1	54 Glebe Road x R1, (W)	1	46.3	46.5	45.2	45.3	-1.1	+0.2	-1.0	35.4	35.6	34.4	FALSE	n/a
54	Glebe Road	S	54 Glebe Road x R1	54 Glebe Road x R1, (S)	0	43.7	43.9	42.5	42.7	-1.2	+0.2	-1.0	33.1	33.2	32.0	FALSE	n/a
54	Glebe Road	S	54 Glebe Road x R1	54 Glebe Road x R1, (S)	1	46.4	46.6	45.4	45.6	-1.0	+0.2	-0.8	35.5	35.7	34.6	FALSE	n/a
54	Glebe Road	W	54 Glebe Road x R1	54 Glebe Road x R1, (W)	0	54.6	54.9	55.0	55.0	+0.4	+0.3	+0.4	42.9	43.1	43.2	FALSE	n/a
54	Glebe Road	W	54 Glebe Road x R1	54 Glebe Road x R1, (W)	1	55.0	55.2	55.1	55.2	+0.1	+0.2	+0.2	43.2	43.4	43.3	FALSE	n/a
54	Glebe Road	N	54 Glebe Road x R1	54 Glebe Road x R1, (N)	0	59.1	59.3	59.3	59.4	+0.2	+0.2	+0.3	46.9	47.1	47.1	FALSE	n/a
54	Glebe Road	N	54 Glebe Road x R1	54 Glebe Road x R1, (N)	1	59.2	59.4	59.3	59.4	+0.1	+0.2	+0.2	47.0	47.2	47.1	FALSE	n/a
54	Glebe Road	N	54 Glebe Road x R1	54 Glebe Road x R1, (N)	0	58.6	58.8	58.6	58.7	0.0	+0.2	+0.1	46.5	46.7	46.5	FALSE	n/a
54	Glebe Road	N	54 Glebe Road x R1	54 Glebe Road x R1, (N)	1	58.8	59.0	58.6	58.6	-0.2	+0.2	-0.2	46.7	46.8	46.5	FALSE	n/a
54	Glebe Road	E	54 Glebe Road x R1	54 Glebe Road x R1, (E)	0	55.0	55.1	54.0	54.1	-1.0	+0.1	-0.9	43.2	43.3	42.3	FALSE	n/a
54	Glebe Road	E	54 Glebe Road x R1	54 Glebe Road x R1, (E)	1	55.7	55.9	54.6	54.7	-1.1	+0.2	-1.0	43.9	44.0	42.9	FALSE	n/a
56	Glebe Road	S	56 Glebe Road x R1	56 Glebe Road x R1, (S)	0	53.9	54.1	49.9	50.2	-4.0	+0.2	-3.7	42.2	42.4	38.6	FALSE	n/a
56	Glebe Road	S	56 Glebe Road x R1	56 Glebe Road x R1, (S)	1	56.0	56.2	52.2	52.5	-3.8	+0.2	-3.5	44.1	44.3	40.7	FALSE	n/a
56	Glebe Road	S	56 Glebe Road x R1	56 Glebe Road x R1, (S)	0	54.3	54.5	50.1	50.4	-4.2	+0.2	-3.9	42.6	42.8	38.8	FALSE	n/a
56	Glebe Road	S	56 Glebe Road x R1	56 Glebe Road x R1, (S)	1	56.4	56.6	52.3	52.6	-4.1	+0.2	-3.8	44.5	44.7	40.8	FALSE	n/a
56	Glebe Road	W	56 Glebe Road x R1	56 Glebe Road x R1, (W)	0	53.5	53.7	49.7	49.9	-3.8	+0.2	-3.6	41.9	42.1	38.5	FALSE	n/a
56	Glebe Road	W	56 Glebe Road x R1	56 Glebe Road x R1, (W)	1	55.4	55.6	51.9	52.1	-3.5	+0.2	-3.3	43.6	43.8	40.4	FALSE	n/a
56	Glebe Road	S	56 Glebe Road x R1	56 Glebe Road x R1, (S)	0	53.3	53.5	49.6	49.8	-3.7	+0.2	-3.5	41.7	41.9	38.4	FALSE	n/a
56	Glebe Road	S	56 Glebe Road x R1	56 Glebe Road x R1, (S)	1	55.2	55.4	51.7	52.0	-3.5	+0.2	-3.2	43.4	43.6	40.3	FALSE	n/a
56	Glebe Road	W	56 Glebe Road x R1	56 Glebe Road x R1, (W)	0	53.1	53.3	53.1	53.1	0.0	+0.2	0.0	41.5	41.7	41.5	FALSE	n/a
56	Glebe Road	W	56 Glebe Road x R1	56 Glebe Road x R1, (W)	1	53.6	53.8	53.4	53.5	-0.2	+0.2	-0.1	42.0	42.2	41.8	FALSE	n/a
56	Glebe Road	N	56 Glebe Road x R1	56 Glebe Road x R1, (N)	0	58.6	58.7	58.3	58.3	-0.3	+0.1	-0.3	46.5	46.6	46.2	FALSE	n/a
56	Glebe Road	N	56 Glebe Road x R1	56 Glebe Road x R1, (N)	1	58.7	58.9	58.3	58.4	-0.4	+0.2	-0.3	46.6	46.7	46.2	FALSE	n/a
56	Glebe Road	N	56 Glebe Road x R1	56 Glebe Road x R1, (N)	0	58.7	58.8	58.5	58.5	-0.2	+0.1	-0.2	46.6	46.7	46.4	FALSE	n/a
56	Glebe Road	N	56 Glebe Road x R1	56 Glebe Road x R1, (N)	1	58.9	59.0	58.5	58.5	-0.4	+0.1	-0.4	46.7	46.8	46.4	FALSE	n/a
56	Glebe Road	E	56 Glebe Road x R1	56 Glebe Road x R1, (E)	0	56.7	56.9	55.2	55.3	-1.5	+0.2	-1.4	44.8	44.9	43.4	FALSE	n/a
56	Glebe Road	E	56 Glebe Road x R1	56 Glebe Road x R1, (E)	1	57.8	58.0	55.9	56.1	-1.9	+0.2	-1.7	45.8	45.9	44.0	FALSE	n/a
58	Glebe Road	S	58 Glebe Road x R1	58 Glebe Road x R1, (S)	0	56.4	56.5	49.7	50.0	-6.7	+0.1	-6.4	44.5	44.6	38.5	FALSE	n/a
58	Glebe Road	S	58 Glebe Road x R1	58 Glebe Road x R1, (S)	1	58.6	58.7	51.8	52.1	-6.8	+0.1	-6.5	46.5	46.6	40.4	FALSE	n/a
58	Glebe Road	W	58 Glebe Road x R1	58 Glebe Road x R1, (W)	0	55.7	55.9	54.3	54.3	-1.4	+0.2	-1.4	43.9	44.0	42.6	FALSE	n/a
58	Glebe Road	W	58 Glebe Road x R1	58 Glebe Road x R1, (W)	1	56.7	56.9	54.8	55.0	-1.9	+0.2	-1.7	44.8	44.9	43.1	FALSE	n/a
58	Glebe Road	N	58 Glebe Road x R1	58 Glebe Road x R1, (N)	0	56.6	56.7	55.5	55.6	-1.1	+0.1	-1.0	44.7	44.8	43.7	FALSE	n/a
58	Glebe Road	N	58 Glebe Road x R1	58 Glebe Road x R1, (N)	1	57.2	57.4	55.9	56.0	-1.3	+0.2	-1.2	45.2	45.4	44.0	FALSE	n/a
58	Glebe Road	W	58 Glebe Road x R1	58 Glebe Road x R1, (W)	0	57.3	57.5	56.4	56.4	-0.9	+0.2	-0.9	45.3	45.5	44.5	FALSE	n/a
58	Glebe Road	W	58 Glebe Road x R1	58 Glebe Road x R1, (W)	1	57.9	58.0	56.6	56.7	-1.3	+0.1	-1.2	45.8	45.9	44.7	FALSE	n/a
58	Glebe Road	N	58 Glebe Road x R1	58 Glebe Road x R1, (N)	0	59.0	59.2	58.6	58.8	-0.4	+0.2	-0.2	46.8	47.0	46.5	FALSE	n/a
58	Glebe Road	N	58 Glebe Road x R1	58 Glebe Road x R1, (N)	1	59.1	59.2	58.6	58.7	-0.5	+0.1	-0.4	46.9	47.0	46.5	FALSE	n/a
58	Glebe Road	E	58 Glebe Road x R1	58 Glebe Road x R1, (E)	0	55.9	56.0	51.8	52.0	-4.1	+0.1	-3.9	44.0	44.1	40.4	FALSE	n/a
58	Glebe Road	E	58 Glebe Road x R1	58 Glebe Road x R1, (E)	1	57.8	58.0	53.1	53.2	-4.7	+0.2	-4.6	45.8	45.9	41.5	FALSE	n/a
1	Glebelands Way	E	1 Glebelands Way x R1	1 Glebelands Way x R1, (E)	0	53.1	53.3	48.1	48.3	-5.0	+0.2	-4.8	41.5	41.7	37.0	FALSE	n/a
1	Glebelands Way	E	1 Glebelands Way x R1	1 Glebelands Way x R1, (E)	1	55.5	55.7	49.5	49.8	-6.0	+0.2	-5.7	43.7	43.9	38.3	FALSE	n/a
1	Glebelands Way	S	1 Glebelands Way x R1	1 Glebelands Way x R1, (S)	0	55.1	55.3	49.9	50.1	-5.2	+0.2	-5.0	43.3	43.5	38.6	FALSE	n/a
1	Glebelands Way	S	1 Glebelands Way x R1	1 Glebelands Way x R1, (S)	1	57.2	57.4	51.4	51.6	-5.8	+0.2	-5.6	45.2	45.4	40.0	FALSE	n/a
1	Glebelands Way	E	1 Glebelands Way x R1	1 Glebelands Way x R1, (E)	0	41.8	42.0	39.9	40.1	-1.9	+0.2	-1.7	31.4	31.5	29.6	FALSE	n/a
1	Glebelands Way	E	1 Glebelands Way x R1	1 Glebelands Way x R1, (E)	1	44.5	44.7	42.7	42.9	-1.8	+0.2	-1.6	33.8	34.0	32.2	FALSE	n/a
1	Glebelands Way	S	1 Glebelands Way x R1	1 Glebelands Way x R1, (S)	0	55.3	55.5	50.2	50.5	-5.1	+0.2	-4.8	43.5	43.7	38.9	FALSE	n/a
1	Glebelands Way	S	1 Glebelands Way x R1	1 Glebelands Way x R1, (S)	1	57.5	57.7	52.0	52.2	-5.5	+0.2	-5.3	45.5	45.7	40.5	FALSE	n/a
1	Glebelands Way	W	1 Glebelands Way x R1	1 Glebelands Way x R1, (W)	0	50.9	51.1	45.8	46.0	-5.1	+0.2	-4.9	39.5	39.7	35.0	FALSE	n/a
1	Glebelands Way	W	1 Glebelands Way x R1	1 Glebelands Way x R1, (W)	1	52.9	53.1	47.3	47.5	-5.6	+0.2	-5.4	41.3	41.5	36.3	FALSE	n/a
1	Glebelands Way	N	1 Glebelands Way x R1	1 Glebelands Way x R1, (N)	0	43.5	43.7	41.8	42.0	-1.7	+0.2	-1.5	32.9	33.1	31.4	FALSE	n/a
1	Glebelands Way	N	1 Glebelands Way x R1	1 Glebelands Way x R1, (N)	1	46.5	46.7	44.9	45.1	-1.6	+0.2	-1.4	35.6	35.8	34.1	FALSE	n/a
1	Glebelands Way	W	1 Glebelands Way x R1	1 Glebelands Way x R1, (W)	0	44.2	44.4	42.6	42.8	-1.6	+0.2	-1.4	33.5	33.7	32.1	FALSE	n/a
1	Glebelands Way	W	1 Glebelands Way x R1	1 Glebelands Way x R1, (W)	1	47.2	47.4	45.6	45.8	-1.6	+0.2	-1.4	36.2	36.4	34.8	FALSE	n/a
10	Glebelands Way	S	10 Glebelands Way x R1	10 Glebelands Way x R1, (S)	0	66.2	66.4	56.0	56.2	-10.2	+0.2	-10.0	53.3	53.5	44.1	FALSE	n/a
10	Glebelands Way	S	10 Glebelands Way x R1	10 Glebelands Way x R1, (S)	1	68.5	68.7	57.8	58.0	-10.7	+0.2	-10.5	55.4	55.6	45.8	FALSE	+0.2
10	Glebelands Way	W	10 Glebelands Way x R1	10 Glebelands Way x R1, (W)	0	59.1	59.3	49.1	49.3	-10.0	+0.2	-9.8	46.9	47.1	37.9	FALSE	n/a
10	Glebelands Way	W	10 Glebelands Way x R1	10 Glebelands Way x R1, (W)	1	61.4	61.6	51.0	51.2	-10.4	+0.2	-10.2	49.0	49.2	39.6	FALSE	n/a
10	Glebelands Way	N	10 Glebelands Way x R1	10 Glebelands Way x R1, (N)	0	52.4	52.6	43.4	43.6	-9.0	+0.2	-8.8	40.9	41.1	32.8	FALSE	n/a
10	Glebelands Way	N	10 Glebelands Way x R1	10 Glebelands Way x R1, (N)	1	54.7	54.9	45.7	45.9	-9.0	+0.2	-8.8	43.0	43.1	34.9	FALSE	n/a
10	Glebelands Way	E	10 Glebelands Way x R1	10 Glebelands Way x R1, (E)	0	57.4	57.6	47.6	47.8	-9.8	+0.2	-9.6	45.4	45.6	36.6	FALSE	n/a
10	Glebelands Way	E	10 Glebelands Way x R1	10 Glebelands Way x R1, (E)	1	59.8	60.0	49.4	49.6	-10.4	+0.2	-10.2	47.6	47.7	38.2	FALSE	n/a
10	Glebelands Way	N	10 Glebelands Way x R1	10 Glebelands Way x R1, (N)	0	58.1	58.3	48.0	48.2	-10.1	+0.2	-9.9	46.0	46.2	36.9	FALSE	n/a
10	Glebelands Way	N	10 Glebelands Way x R1	10 Glebelands Way x R1, (N)	1	60.4	60.6	49.7	49.9	-10.7	+0.2	-10.5	48.1	48.3	38.5	FALSE	n/a
10	Glebelands Way	E	10 Glebelands Way x R1	10 Glebelands Way x R1, (E)	0	63.6	63.8	53.0	53.3	-10.6	+0.2	-10.3	51.0	51.2	41.4	FALSE	n/a
10	Glebelands Way	E	10 Glebelands Way x R1	10 Glebelands Way x R1, (E)	1	65.9	66.1	54.6	54.9	-11.3	+0.2	-11.0	53.0	53.2	42.9	FALSE	n/a
11	Glebelands Way	W	11 Glebelands Way x R1	11 Glebelands Way x R1, (W)	0	46.1	46.3	43.4	43.6	-2.7	+0.2	-2.5	35.2	35.4	32.8	FALSE	n/a
11	Glebelands Way	W	11 Glebelands Way x R1	11 Glebelands Way x R1, (W)	1	48.3	48.5	45.2	45.4	-3.1	+0.2	-2.9	37.2	37.4	34.4	FALSE	n/a
11	Glebelands Way	W	11 Glebelands Way x R1	11 Glebelands Way x R1, (W)	0	46.1	46.3	43.7	43.9	-2.4	+0.2	-2.2	35.2	35.4	33.1	FALSE	n/a
11	Glebelands Way	W	11 Glebelands Way x R1	11 Glebelands Way x R1, (W)	1	48.3	48.5	45.5	45.7	-2.8	+0.2	-2.6	37.2	37.4	34.7	FALSE	n/a
11	Glebelands Way	N	11 Glebelands Way x R1	11 Glebelands Way x R1, (N)	0	42.2	42.4	41.8	42.0	-0.4	+0.2	-0.2	31.7	31.9	31.4	FALSE	n/a
11	Glebelands Way	N	11 Glebelands Way x R1	11 Glebelands Way x R1, (N)	1	44.6	44.8	44.1	44.3	-0.5	+0.2	-0.3	33.9	34.1	33.4	FALSE	n/a
11	Glebelands Way	E	11 Glebelands Way x R1	11 Glebelands Way x R1, (E)	0	42.6	42.7	41.7	41.9	-0.9	+0.1	-0.7	32.1	32.2	31.3	FALSE	n/a
11	Glebelands Way	E	11 Glebelands Way x R1	11 Glebelands Way x R1, (E)	1	45.5	45.7	44.7	45.0	-0.8	+0.2	-0.5	34.7	34.9	34.0	FALSE	n/a
11	Glebelands Way	N	11 Glebelands Way x R1	11 Glebelands Way x R1, (N)	0	41.4	41.6	40.9	41.1	-0.5	+0.2	-0.3	31.0	31.2	30.5	FALSE	n/a
11	Glebelands Way	N	11 Glebelands Way x R1	11 Glebelands Way x R1, (N)	1	43.8	44.0	43.2	43.4	-0.6	+0.2	-0.4	33.2	33.3	32.6	FALSE	n/a
11	Glebelands Way	E	11 Glebelands Way x R1	11 Glebelands Way x R1, (E)	0	47.0	47.2	44.8	45.1	-2.2	+0.2	-1.9	36.0	36.2	34.1	FALSE	n/a
11	Glebelands Way	E	11 Glebelands Way x R1	11 Glebelands Way x R1, (E)	1	49.0	49.2	46.7	46.9	-2.3	+0.2	-2.1	37.8	38.0	35.8	FALSE	n/a
12	Glebelands Way	N	12 Glebelands Way x R1	12 Glebelands Way x R1, (N)	0	54.8	55.0	44.4	44.6	-10.4	+0.2	-10.2	43.1	43.2	33.7	FALSE	n/a
12	Glebelands Way	N	12 Glebelands Way x R1	12 Glebelands Way x R1, (N)	1	57.0	57.2	46.7	46.9	-10.3	+0.2	-10.1	45.0	45.2	35.8	FALSE	n/a
12	Glebelands Way	E	12 Glebelands Way x R1	12 Glebelands Way x R1, (E)	0	62.1	62.3	51.1	51.3	-11.0	+0.2	-10.8	49.6	49.8	39.7	FALSE	n/a
12	Glebelands Way	E	12 Glebelands Way x R1	12 Glebelands Way x R1, (E)	1	64.5	64.7	52.6	52.8	-11.9	+0.2	-11.7	51.8	52.0	41.1	FALSE	n/a
12	Glebelands Way	S	12 Glebelands Way x R1	12 Glebelands Way x R1, (S)	0	67.0	67.2	56.1	56.4	-10.9	+0.2	-10.6	54.0	54.2	44.2	FALSE	n/a
12	Glebelands Way	S	12 Glebelands Way x R1	12 Glebelands Way x R1, (S)	1	69.2	69.4	57.9	58.2	-11.3	+0.2	-11.0	56.0	56.2	45.8	FALSE	+0.2
12	Glebelands Way	W	12 Glebelands Way x R1	12 Glebelands Way x R1, (W)	0	57.8	58.0	47.5	47.7	-10.3	+0.2	-10.1	45.8	45.9	36.5	FALSE	n/a
12	Glebelands Way	W	12 Glebelands Way x R1	12 Glebelands Way x R1, (W)	1	60.1	60.3	49.4	49.6	-10.7	+0.2	-10.5	47.8	48.0	38.2	FALSE	n/a
13	Glebelands Way	W	13 Glebelands Way x R1	13 Glebelands Way x R1, (W)	0	45.3	45.5	43.5	43.7	-1.8	+0.2	-1.6	34.5	34.7	32.9	FALSE	n/a
13	Glebelands Way	W	13 Glebelands Way x R1	13 Glebelands Way x R1, (W)	1	47.4	47.6	45.5	45.7	-1.9	+0.2	-1.7	36.4	36.6	34.7	FALSE	n/a
13	Glebelands Way	N	13 Glebelands Way x R1	13 Glebelands Way x R1, (N)	0	41.3	41.5	40.8	41.0	-0.5	+0.2	-0.3	30.9	31.1	30.5	FALSE	n/a
13	Glebelands Way	N	13 Glebelands Way x R1	13 Glebelands Way x R1, (N)	1	43.5	43.7	42.9	43.1	-0.6	+0.2	-0.4	32.9	33.1	32.3	FALSE	n/a
13	Glebelands Way	W	13 Glebelands Way x R1	13 Glebelands Way x R1, (W)	0	43.7	43.9	42.7	42.9	-1.0	+0.2	-0.8	33.1	33.2	32.2	FALSE	n/a
13	Glebelands Way	W	13 Glebelands Way x R1	13 Glebelands Way x R1, (W)	1	46.4	46.6	45.4	45.7	-1.0	+0.2	-0.7	35.5	35.7	34.6	FALSE	n/a
13	Glebelands Way	N	13 Glebelands Way x R1	13 Glebelands Way x R1, (N)	0	43.3	43.5	43.0	43.2	-0.3	+0.2	-0.1	32.7	32.9	32.4	FALSE	n/a
13	Glebelands Way	N	13 Glebelands Way x R1	13 Glebelands Way x R1, (N)	1	45.4	45.5	45.0	45.3	-0.4	+0.1	-0.1	34.6	34.7	34.2	FALSE	n/a
13	Glebelands Way	E	13 Glebelands Way x R1	13 Glebelands Way x R1, (E)	0	51.7	51.9	48.6	48.9	-3.1	+0.2	-2.8	40.3	40.4	37.5	FALSE	n/a
13	Glebelands Way	E	13 Glebelands Way x R1	13 Glebelands Way x R1, (E)	1	53.6	53.8	50.0	50.3	-3.6	+0.2	-3.3	42.0	42.2	38.7	FALSE	n/a
13	Glebelands Way	E	13 Glebelands Way x R1	13 Glebelands Way x R1, (E)	0	41.9	42.1	40.9	41.1	-1.0	+0.2	-0.8	31.4	31.6	30.5	FALSE	n/a
13	Glebelands Way	E	13 Glebelands Way x R1	13 Glebelands Way x R1, (E)	1	44.6	44.8	43.6	43.9	-1.0	+0.2	-0.7	33.9	34.1	33.0	FALSE	n/a
14	Glebelands Way	E	14 Glebelands Way x R1	14 Glebelands Way x R1, (E)	0	65.9	66.1	54.5	54.8	-11.4	+0.2	-11.1	53.0	53.2	42.8	FALSE	n/a
14	Glebelands Way	E	14 Glebelands Way x R1	14 Glebelands Way x R1, (E)	1	68.3	68.5	56.2	56.4	-12.1	+0.2	-11.9	55.2	55.4	44.3	FALSE	+0.2
14	Glebelands Way	S	14 Glebelands Way x R1	14 Glebelands Way x R1, (S)	0	68.5	68.7	56.4	56.6	-12.1	+0.2	-11.9	55.4	55.6	44.5	FALSE	+0.2
14	Glebelands Way	S	14 Glebelands Way x R1	14 Glebelands Way x R1, (S)	1	70.7	70.9	58.1	58.4	-12.6	+0.2	-12.3	57.4	57.5	46.0	FALSE	+0.2
14	Glebelands Way	W	14 Glebelands Way x R1	14 Glebelands Way x R1, (W)	0	61.3	61.5	49.9	50.1	-11.4	+0.2	-11.2	48.9	49.1

Building No	Street	Façade	Address	Receptor	Floor	dB LA10,18h				Short-term	Long term		dB Lnight,outside			Long-term (night)	
											DM comparison	DS comparison				DM comparison	DS comparison
						DMby	DMfy	DSby	DSfy	DSby-DMby	DMfy-DMby	DSfy-DMby	DMby	DMfy	DSfy	DMfy-DMby	DSfy-DMby
15	Glebelands Way	S	15 Glebelands Way x R1	15 Glebelands Way x R1, (S)	1	45.5	45.6	44.4	44.6	-1.1	+0.1	-0.9	34.7	34.8	33.7	FALSE	n/a
15	Glebelands Way	W	15 Glebelands Way x R1	15 Glebelands Way x R1, (W)	0	45.3	45.5	43.4	43.6	-1.9	+0.2	-1.7	34.5	34.7	32.8	FALSE	n/a
15	Glebelands Way	W	15 Glebelands Way x R1	15 Glebelands Way x R1, (W)	1	47.4	47.6	45.4	45.6	-2.0	+0.2	-1.8	36.4	36.6	34.6	FALSE	n/a
17	Glebelands Way	W	17 Glebelands Way x R1	17 Glebelands Way x R1, (W)	0	45.5	45.7	43.3	43.5	-2.2	+0.2	-2.0	34.7	34.9	32.7	FALSE	n/a
17	Glebelands Way	W	17 Glebelands Way x R1	17 Glebelands Way x R1, (W)	1	47.6	47.8	45.3	45.5	-2.3	+0.2	-2.1	36.6	36.8	34.5	FALSE	n/a
17	Glebelands Way	N	17 Glebelands Way x R1	17 Glebelands Way x R1, (N)	0	40.4	40.6	39.2	39.4	-1.2	+0.2	-1.0	30.1	30.3	29.0	FALSE	n/a
17	Glebelands Way	N	17 Glebelands Way x R1	17 Glebelands Way x R1, (N)	1	42.9	43.1	41.8	42.0	-1.1	+0.2	-0.9	32.3	32.5	31.4	FALSE	n/a
17	Glebelands Way	W	17 Glebelands Way x R1	17 Glebelands Way x R1, (W)	0	40.3	40.5	39.0	39.3	-1.3	+0.2	-1.0	30.0	30.2	28.8	FALSE	n/a
17	Glebelands Way	W	17 Glebelands Way x R1	17 Glebelands Way x R1, (W)	1	42.9	43.1	41.7	41.9	-1.2	+0.2	-1.0	32.3	32.5	31.3	FALSE	n/a
17	Glebelands Way	E	17 Glebelands Way x R1	17 Glebelands Way x R1, (E)	0	53.8	54.0	49.6	49.9	-4.2	+0.2	-3.9	42.2	42.3	38.4	FALSE	n/a
17	Glebelands Way	E	17 Glebelands Way x R1	17 Glebelands Way x R1, (E)	1	55.7	55.9	51.0	51.3	-4.7	+0.2	-4.4	43.9	44.0	39.6	FALSE	n/a
17	Glebelands Way	E	17 Glebelands Way x R1	17 Glebelands Way x R1, (E)	0	53.7	53.9	49.6	49.8	-4.1	+0.2	-3.9	42.1	42.2	38.4	FALSE	n/a
17	Glebelands Way	E	17 Glebelands Way x R1	17 Glebelands Way x R1, (E)	1	55.7	55.9	51.1	51.3	-4.6	+0.2	-4.4	43.9	44.0	39.7	FALSE	n/a
19	Glebelands Way	E	19 Glebelands Way x R1	19 Glebelands Way x R1, (E)	0	53.8	54.0	49.6	49.9	-4.2	+0.2	-3.9	42.2	42.3	38.4	FALSE	n/a
19	Glebelands Way	E	19 Glebelands Way x R1	19 Glebelands Way x R1, (E)	1	55.7	55.9	51.2	51.4	-4.5	+0.2	-4.3	43.9	44.0	39.8	FALSE	n/a
19	Glebelands Way	E	19 Glebelands Way x R1	19 Glebelands Way x R1, (E)	0	55.9	56.1	50.6	50.9	-5.3	+0.2	-5.0	44.0	44.2	39.3	FALSE	n/a
19	Glebelands Way	E	19 Glebelands Way x R1	19 Glebelands Way x R1, (E)	1	57.7	57.9	52.1	52.4	-5.6	+0.2	-5.3	45.7	45.8	40.6	FALSE	n/a
19	Glebelands Way	W	19 Glebelands Way x R1	19 Glebelands Way x R1, (W)	0	42.2	42.4	40.7	40.9	-1.5	+0.2	-1.3	31.7	31.9	30.4	FALSE	n/a
19	Glebelands Way	W	19 Glebelands Way x R1	19 Glebelands Way x R1, (W)	1	45.1	45.3	43.6	43.9	-1.5	+0.2	-1.2	34.3	34.5	33.0	FALSE	n/a
19	Glebelands Way	S	19 Glebelands Way x R1	19 Glebelands Way x R1, (S)	0	43.0	43.2	41.6	41.8	-1.4	+0.2	-1.2	32.4	32.6	31.2	FALSE	n/a
19	Glebelands Way	S	19 Glebelands Way x R1	19 Glebelands Way x R1, (S)	1	45.9	46.1	44.6	44.8	-1.3	+0.2	-1.1	35.0	35.2	33.9	FALSE	n/a
19	Glebelands Way	W	19 Glebelands Way x R1	19 Glebelands Way x R1, (W)	0	45.0	45.2	43.1	43.3	-1.9	+0.2	-1.7	34.2	34.4	32.5	FALSE	n/a
19	Glebelands Way	W	19 Glebelands Way x R1	19 Glebelands Way x R1, (W)	1	47.3	47.5	45.4	45.6	-1.9	+0.2	-1.7	36.3	36.5	34.6	FALSE	n/a
2	Glebelands Way	N	2 Glebelands Way x R1	2 Glebelands Way x R1, (N)	0	49.8	50.0	46.2	46.5	-3.6	+0.2	-3.3	38.6	38.7	35.3	FALSE	n/a
2	Glebelands Way	N	2 Glebelands Way x R1	2 Glebelands Way x R1, (N)	1	52.3	52.5	47.8	48.0	-4.5	+0.2	-4.3	40.8	41.0	36.8	FALSE	n/a
2	Glebelands Way	E	2 Glebelands Way x R1	2 Glebelands Way x R1, (E)	0	51.8	52.0	47.5	47.8	-4.3	+0.2	-4.0	40.4	40.5	36.5	FALSE	n/a
2	Glebelands Way	E	2 Glebelands Way x R1	2 Glebelands Way x R1, (E)	1	54.2	54.4	49.0	49.3	-5.2	+0.2	-4.9	42.5	42.7	37.8	FALSE	n/a
2	Glebelands Way	E	2 Glebelands Way x R1	2 Glebelands Way x R1, (E)	0	52.6	52.8	47.9	48.2	-4.7	+0.2	-4.4	41.1	41.3	36.8	FALSE	n/a
2	Glebelands Way	E	2 Glebelands Way x R1	2 Glebelands Way x R1, (E)	1	55.1	55.3	49.6	49.8	-5.5	+0.2	-5.3	43.3	43.5	38.4	FALSE	n/a
2	Glebelands Way	S	2 Glebelands Way x R1	2 Glebelands Way x R1, (S)	0	51.0	51.2	46.2	46.5	-4.8	+0.2	-4.5	39.6	39.8	35.3	FALSE	n/a
2	Glebelands Way	S	2 Glebelands Way x R1	2 Glebelands Way x R1, (S)	1	53.4	53.6	47.9	48.1	-5.5	+0.2	-5.3	41.8	42.0	36.8	FALSE	n/a
2	Glebelands Way	W	2 Glebelands Way x R1	2 Glebelands Way x R1, (W)	0	49.6	49.8	46.0	46.2	-3.6	+0.2	-3.4	38.4	38.6	35.1	FALSE	n/a
2	Glebelands Way	W	2 Glebelands Way x R1	2 Glebelands Way x R1, (W)	1	52.0	52.2	47.7	48.0	-4.3	+0.2	-4.0	40.5	40.7	36.7	FALSE	n/a
2	Glebelands Way	S	2 Glebelands Way x R1	2 Glebelands Way x R1, (S)	0	49.9	50.1	46.2	46.5	-3.7	+0.2	-3.4	38.6	38.8	35.3	FALSE	n/a
2	Glebelands Way	S	2 Glebelands Way x R1	2 Glebelands Way x R1, (S)	1	52.2	52.4	47.9	48.1	-4.3	+0.2	-4.1	40.7	40.9	36.8	FALSE	n/a
2	Glebelands Way	W	2 Glebelands Way x R1	2 Glebelands Way x R1, (W)	0	50.9	51.1	45.5	45.7	-5.4	+0.2	-5.2	39.5	39.7	34.7	FALSE	n/a
2	Glebelands Way	W	2 Glebelands Way x R1	2 Glebelands Way x R1, (W)	1	52.8	53.0	47.0	47.2	-5.8	+0.2	-5.6	41.3	41.4	36.0	FALSE	n/a
2	Glebelands Way	N	2 Glebelands Way x R1	2 Glebelands Way x R1, (N)	0	43.0	43.1	41.9	42.1	-1.1	+0.1	-0.9	32.4	32.5	31.4	FALSE	n/a
2	Glebelands Way	N	2 Glebelands Way x R1	2 Glebelands Way x R1, (N)	1	45.0	45.2	43.9	44.1	-1.1	+0.2	-0.9	34.2	34.4	33.2	FALSE	n/a
2	Glebelands Way	N	2 Glebelands Way x R1	2 Glebelands Way x R1, (N)	0	43.4	43.6	41.7	41.9	-1.7	+0.2	-1.5	32.8	33.0	31.3	FALSE	n/a
2	Glebelands Way	N	2 Glebelands Way x R1	2 Glebelands Way x R1, (N)	1	45.7	45.9	43.9	44.1	-1.8	+0.2	-1.6	34.9	35.0	33.2	FALSE	n/a
21	Glebelands Way	W	21 Glebelands Way x R1	21 Glebelands Way x R1, (W)	0	47.7	47.9	44.1	44.3	-3.6	+0.2	-3.4	36.7	36.8	33.4	FALSE	n/a
21	Glebelands Way	W	21 Glebelands Way x R1	21 Glebelands Way x R1, (W)	1	49.7	49.9	45.9	46.1	-3.8	+0.2	-3.6	38.5	38.6	35.0	FALSE	n/a
21	Glebelands Way	N	21 Glebelands Way x R1	21 Glebelands Way x R1, (N)	0	41.6	41.8	40.1	40.3	-1.5	+0.2	-1.3	31.2	31.4	29.8	FALSE	n/a
21	Glebelands Way	N	21 Glebelands Way x R1	21 Glebelands Way x R1, (N)	1	44.4	44.6	43.0	43.2	-1.4	+0.2	-1.2	33.7	33.9	32.4	FALSE	n/a
21	Glebelands Way	W	21 Glebelands Way x R1	21 Glebelands Way x R1, (W)	0	41.5	41.7	39.8	40.0	-1.7	+0.2	-1.5	31.1	31.3	29.6	FALSE	n/a
21	Glebelands Way	W	21 Glebelands Way x R1	21 Glebelands Way x R1, (W)	1	44.3	44.4	42.7	42.9	-1.6	+0.1	-1.4	33.6	33.7	32.2	FALSE	n/a
21	Glebelands Way	E	21 Glebelands Way x R1	21 Glebelands Way x R1, (E)	0	56.2	56.4	50.8	51.1	-5.4	+0.2	-5.1	44.3	44.5	39.5	FALSE	n/a
21	Glebelands Way	E	21 Glebelands Way x R1	21 Glebelands Way x R1, (E)	1	58.1	58.3	52.4	52.7	-5.7	+0.2	-5.4	46.0	46.2	40.9	FALSE	n/a
21	Glebelands Way	S	21 Glebelands Way x R1	21 Glebelands Way x R1, (S)	0	56.2	56.4	50.8	51.1	-5.4	+0.2	-5.1	44.3	44.5	39.5	FALSE	n/a
21	Glebelands Way	S	21 Glebelands Way x R1	21 Glebelands Way x R1, (S)	1	58.1	58.3	52.4	52.7	-5.7	+0.2	-5.4	46.0	46.2	40.9	FALSE	n/a
21	Glebelands Way	E	21 Glebelands Way x R1	21 Glebelands Way x R1, (E)	0	56.3	56.5	50.8	51.1	-5.5	+0.2	-5.2	44.4	44.6	39.5	FALSE	n/a
21	Glebelands Way	E	21 Glebelands Way x R1	21 Glebelands Way x R1, (E)	1	58.2	58.4	52.5	52.8	-5.7	+0.2	-5.4	46.1	46.3	41.0	FALSE	n/a
23	Glebelands Way	E	23 Glebelands Way x R1	23 Glebelands Way x R1, (E)	0	57.1	57.3	51.4	51.6	-5.7	+0.2	-5.5	45.1	45.3	40.0	FALSE	n/a
23	Glebelands Way	E	23 Glebelands Way x R1	23 Glebelands Way x R1, (E)	1	59.0	59.2	53.1	53.3	-5.9	+0.2	-5.7	46.8	47.0	41.5	FALSE	n/a
23	Glebelands Way	E	23 Glebelands Way x R1	23 Glebelands Way x R1, (E)	0	57.9	58.1	51.7	52.0	-6.2	+0.2	-5.9	45.8	46.0	40.3	FALSE	n/a
23	Glebelands Way	E	23 Glebelands Way x R1	23 Glebelands Way x R1, (E)	1	60.0	60.2	53.5	53.8	-6.5	+0.2	-6.2	47.7	47.9	41.9	FALSE	n/a
23	Glebelands Way	W	23 Glebelands Way x R1	23 Glebelands Way x R1, (W)	0	42.6	42.8	40.8	41.0	-1.8	+0.2	-1.6	32.1	32.3	30.5	FALSE	n/a
23	Glebelands Way	W	23 Glebelands Way x R1	23 Glebelands Way x R1, (W)	1	45.2	45.4	43.4	43.6	-1.8	+0.2	-1.6	34.4	34.6	32.8	FALSE	n/a
23	Glebelands Way	S	23 Glebelands Way x R1	23 Glebelands Way x R1, (S)	0	44.3	44.5	42.6	42.9	-1.7	+0.2	-1.4	33.6	33.8	32.1	FALSE	n/a
23	Glebelands Way	S	23 Glebelands Way x R1	23 Glebelands Way x R1, (S)	1	46.8	47.0	45.1	45.4	-1.7	+0.2	-1.4	35.9	36.0	34.3	FALSE	n/a
23	Glebelands Way	W	23 Glebelands Way x R1	23 Glebelands Way x R1, (W)	0	48.2	48.4	44.6	44.8	-3.6	+0.2	-3.4	37.1	37.3	33.9	FALSE	n/a
23	Glebelands Way	W	23 Glebelands Way x R1	23 Glebelands Way x R1, (W)	1	50.1	50.3	46.3	46.5	-3.8	+0.2	-3.6	38.8	39.0	35.4	FALSE	n/a
25	Glebelands Way	W	25 Glebelands Way x R1	25 Glebelands Way x R1, (W)	0	49.1	49.3	44.9	45.1	-4.2	+0.2	-4.0	37.9	38.1	34.1	FALSE	n/a
25	Glebelands Way	W	25 Glebelands Way x R1	25 Glebelands Way x R1, (W)	1	51.2	51.4	46.6	46.8	-4.6	+0.2	-4.4	39.8	40.0	35.7	FALSE	n/a
25	Glebelands Way	N	25 Glebelands Way x R1	25 Glebelands Way x R1, (N)	0	42.0	42.2	40.0	40.2	-2.0	+0.2	-1.8	31.5	31.7	29.7	FALSE	n/a
25	Glebelands Way	N	25 Glebelands Way x R1	25 Glebelands Way x R1, (N)	1	44.6	44.8	42.7	42.9	-1.9	+0.2	-1.7	33.9	34.1	32.2	FALSE	n/a
25	Glebelands Way	W	25 Glebelands Way x R1	25 Glebelands Way x R1, (W)	0	41.9	42.1	39.8	40.0	-2.1	+0.2	-1.9	31.4	31.6	29.6	FALSE	n/a
25	Glebelands Way	W	25 Glebelands Way x R1	25 Glebelands Way x R1, (W)	1	44.5	44.7	42.4	42.6	-2.1	+0.2	-1.9	33.8	34.0	31.9	FALSE	n/a
25	Glebelands Way	E	25 Glebelands Way x R1	25 Glebelands Way x R1, (E)	0	58.6	58.8	51.9	52.1	-6.7	+0.2	-6.5	46.5	46.7	40.4	FALSE	n/a
25	Glebelands Way	E	25 Glebelands Way x R1	25 Glebelands Way x R1, (E)	1	60.6	60.8	53.7	54.0	-6.9	+0.2	-6.6	48.3	48.5	42.1	FALSE	n/a
25	Glebelands Way	S	25 Glebelands Way x R1	25 Glebelands Way x R1, (S)	0	57.9	58.1	51.6	51.9	-6.3	+0.2	-6.0	45.8	46.0	40.2	FALSE	n/a
25	Glebelands Way	S	25 Glebelands Way x R1	25 Glebelands Way x R1, (S)	1	60.0	60.2	53.4	53.7	-6.6	+0.2	-6.3	47.7	47.9	41.8	FALSE	n/a
25	Glebelands Way	E	25 Glebelands Way x R1	25 Glebelands Way x R1, (E)	0	58.0	58.2	51.6	51.9	-6.4	+0.2	-6.1	45.9	46.1	40.2	FALSE	n/a
25	Glebelands Way	E	25 Glebelands Way x R1	25 Glebelands Way x R1, (E)	1	60.0	60.2	53.5	53.7	-6.5	+0.2	-6.3	47.7	47.9	41.9	FALSE	n/a
27	Glebelands Way	E	27 Glebelands Way x R1	27 Glebelands Way x R1, (E)	0	55.2	55.4	48.1	48.4	-7.1	+0.2	-6.8	43.4	43.6	37.0	FALSE	n/a
27	Glebelands Way	E	27 Glebelands Way x R1	27 Glebelands Way x R1, (E)	1	57.2	57.4	50.2	50.5	-7.0	+0.2	-6.7	45.2	45.4	38.9	FALSE	n/a
27	Glebelands Way	N	27 Glebelands Way x R1	27 Glebelands Way x R1, (N)	0	55.9	56.1	49.0	49.3	-6.9	+0.2	-6.6	44.0	44.2	37.8	FALSE	n/a
27	Glebelands Way	N	27 Glebelands Way x R1	27 Glebelands Way x R1, (N)	1	58.0	58.2	51.2	51.4	-6.8	+0.2	-6.6	45.9	46.1	39.8	FALSE	n/a
27	Glebelands Way	E	27 Glebelands Way x R1	27 Glebelands Way x R1, (E)	0	61.6	61.8	53.2	53.5	-8.4	+0.2	-8.1	49.2	49.4	41.6	FALSE	n/a
27	Glebelands Way	E	27 Glebelands Way x R1	27 Glebelands Way x R1, (E)	1	63.6	63.8	54.8	55.0	-8.8	+0.2	-8.6	51.0	51.2	43.1	FALSE	n/a
27	Glebelands Way	S	27 Glebelands Way x R1	27 Glebelands Way x R1, (S)	0	61.1	61.3	53.1	53.3	-8.0	+0.2	-7.8	48.7	48.9	41.5	FALSE	n/a
27	Glebelands Way	S	27 Glebelands Way x R1	27 Glebelands Way x R1, (S)	1	63.2	63.4	54.7	54.9	-8.5	+0.2	-8.3	50.6	50.8	43.0	FALSE	n/a
27	Glebelands Way	W	27 Glebelands Way x R1	27 Glebelands Way x R1, (W)	0	52.4	52.6	46.0	46.2	-6.4	+0.2	-6.2	40.9	41.1	35.1	FALSE	n/a
27	Glebelands Way	W	27 Glebelands Way x R1	27 Glebelands Way x R1, (W)	1	54.7	54.9	47.6	47.8	-7.1	+0.2	-6.9	43.0	43.1	36.6	FALSE	n/a
29	Glebelands Way	NW	29 Glebelands Way x R1	29 Glebelands Way x R1, (NW)	0	44.6	44.8	42.8	43.0	-1.8	+0.2	-1.6	33.9	34.1	32.3	FALSE	n/a
29	Glebelands Way	NW	29 Glebelands Way x R1	29 Glebelands Way x R1, (NW)	1	47.3	47.5	45.2	45.4	-2.1	+0.2	-1.9	36.3	36.5	34.4	FALSE	n/a
29	Glebelands Way	NE	29 Glebelands Way x R1	29 Glebelands Way x R1, (NE)	0	52.3	52.5	46.8	47.1	-5.5	+0.2	-5.2	40.8	41.0	35.9	FALSE	n/a
29	Glebelands Way	NE	29 Glebelands Way x R1	29 Glebelands Way x R1, (NE)	1	54.6	54.8	48.9	49.2	-5.7	+0.2	-5.4	42.9	43.1	37.7	FALSE	n/a
29	Glebelands Way	NW	29 Glebelands Way x R1	29 Glebelands Way x R1, (NW)	0	53.2	53.4	47.2	47.5	-6.0	+0.2	-5.7	41.6	41.8	36.2	FALSE	n/a
29	Glebelands Way	NW	29 Glebelands Way x R1	29 Glebelands Way x R1, (NW)	1	55.4	55.6	49.2	49.5	-6.2	+0.2	-5.9	43.6	43.8	38.0	FALSE	n/a
29	Glebelands Way	NE	29 Glebelands Way x R1	29 Glebelands Way x R1, (NE)	0	57.2	57.4	50.1	50.4	-7.1	+0.2	-6.8	45.2	45.4	38.8	FALSE	n/a
29	Glebelands Way	NE	29 Glebelands Way x R1	29 Glebelands Way x R1, (NE)	1	59.4	59.6	51.9	52.2	-7.5	+0.2	-7.2	47.2	47.4	40.4	FALSE	n/a
29	Glebelands Way	SE	29 Glebelands Way x R1	29 Glebelands Way x R1, (SE)	0	64.5	64.7	55.3	55.6	-9.2	+0.2	-8.9	51.8	52.0	43.5	FALSE	n/a
29	Glebelands Way	SE	29 Glebelands Way x R1	29 Glebelands Way x R1, (SE)	1	66.8	67.0	57.0	57.3	-9.8	+0.2	-9.5	53.9	54.0	45.0	FALSE	n/a
29	Glebelands Way	SW	29 Glebelands Way x R1	29 Glebelands Way x R1, (SW)	0	44.1	44.3	40.5	40.8	-3.6	+0.2	-3.3	33.4	33.6	30.2	FALSE	n/a
29	Glebelands Way	SW	29 Glebelands Way x R1	29 Glebelands Way x R1, (SW)	1	46.9	47.1	43.4	43.6	-3.5	+0.2	-3.3	35.9	36.1	32.8	FALSE	n/a
29	Glebelands Way	SE	29 Glebelands Way x R1	29 Glebelands Way x R1, (SE)	0	64.0	64.2	55.0	55.3	-9.0	+0.2	-8.7	51.3	51.5	43.2	FALSE	n/a
29	Glebelands Way	SE	29 Glebelands Way x R1	29 Glebelands Way x R1, (SE)	1	66.2	66.4	56.6	56.9	-9.6	+0.2	-9.3	53.3	53.5	44.7	FALSE	n/a
29	Glebelands Way	SW	29 Glebelands Way x R1	29 Glebelands Way x R1, (SW)	0	60.1	60.3	51.0	51.2	-9.1	+0.2	-8.9	47.8	48.0	39.6	FALSE	n/a
29	Glebelands Way	SW	29 Glebelands Way x R1	29 Glebelands Way x R1, (SW)	1	62.2	62.4	52.3	52.5	-9.9	+0.2	-9.7	49.7	49.9	40.8	FALSE	n/a
3	Glebelands Way	E	3 Glebelands Way x R1	3 Glebelands Way x R1, (E)	0	42.5	42.7	41.2	41.4	-1.3	+0.2	-1.1	32.0	32.2	30.8	FALSE	n/a
3	Glebelands Way	E	3 Glebelands Way x R1	3 Glebelands Way x R1, (E)	1	45.3	45.5	44.1	44.3	-1.2	+0.2	-1.0	34.5	34.7	33.4	FALSE	n/a
3	Glebelands Way	N	3 Glebelands Way x R1	3 Glebelands Way x R1, (N)	0	42.6	42.8	41.3	41.6	-1.3	+0.2	-1.0	32.1	32.3	30.9	FALSE	n/a
3	Glebelands Way	N	3 Glebelands Way x R1	3 Glebelands Way x R1, (N)	1	45.4	45.6	44.2	44.4	-1.2	+0.2	-1.0	34.6	34.8	33.5	FALSE	n/a
3	Glebelands Way	E	3 Glebelands Way x R1	3 Glebelands Way x R1, (E)	0	51.5	51.7	46.6	46.9	-4.9	+0.2	-4.6	40.1	40.3	35.7	FALSE	n/a
3	Glebelands Way	E	3 Glebelands Way x R1	3 Glebelands Way x R1, (E)	1	53.8	54.0	48.3	48.5	-5.5	+0.2	-5.3	42.2	42.3	37.2	FALSE	n/a
3	Glebelands Way	W	3 Glebelands Way x R1	3 Glebelands Way x R1, (W)	0	44.8	45.0	43.3	43.5	-1.5	+0.2	-1.3	34.1	34.2	32.7	FALSE	n/a
3	Glebelands Way	W	3 Glebelands Way x R1	3 Glebelands Way x R1, (W)	1	47.4	47.6	46.1	46.3	-1.3	+0.2	-1.1	36.4	36.6	35.2	FALSE	n/a
3	Glebelands Way	S	3 Glebelands Way x R1	3 Glebelands Way x R1, (S)	0	44.8	45.0	43.3	43.5	-1.5	+0.2	-1.3	34.1	34.2	32.7	FALSE	n/a
3	Glebelands Way	S	3 Glebelands Way x R1	3 Glebelands Way x R1, (S)	1	47.4	47.6	46.1	46.3	-1.3	+0.2	-1.1	36.4	36.6	35.2	FALSE	n/a
3	Glebelands Way	W	3 Glebelands Way x R1	3 Glebelands Way x R1, (W)	0	48.4	48.5	44.6	44.8	-3.8	+0.1	-3.6	37.3	37.4	33.9	FALSE	n/a
3	Glebelands Way	W	3 Glebelands Way x R1	3 Glebelands Way x R1, (W)	1	50.6	50.8	46.4	46.6	-4.2	+0.2	-4.0	39.3	39.5	35.5	FALSE	n/a
31	Glebelands Way	NE	31 Glebelands Way x R1	31 Glebelands Way x R1, (NE)	0	52.9	53.1	47.1	47.4	-5.8	+0.2	-5.5	41.3	41.5	36.1	FALSE	n/a
31	Glebelands Way	NE	31 Glebelands Way x R1	31 Glebelands Way x R1, (NE)	1	55.1	55.3	49.5	49.8	-5.6	+0.2	-5.3	43.3	43.5	38.3	FALSE	n/a
31	Glebelands Way	NW	31 Glebelands Way x R1	31 Glebelands Way x R1, (NW)	0	53.8	54.0	47.7	47.9	-6.1	+0.2	-5.9	42.2	42.3	36.7	FALSE	n/a
31	Glebelands Way	NW	31 Glebelands Way x R1	31 Glebelands Way x R1, (NW)	1	56.0	56.2	50.0	50.3	-6.0	+0.2	-5.7	44.1	44.3	38.7	FALSE	n/a
31	Glebelands Way	NE	31 Glebelands Way x R1	31 Glebelands Way x R1, (NE)	0	57.9	58.1	50.8	51.1	-7.1	+0.2	-6.8	45.8	46.0	39.5	FALSE	n/a
31	Glebelands Way	NE	31 Glebelands Way x R1	31 Glebelands Way x R1, (NE)	1	60.1	60.3	52.8	53.1	-7.3	+0.2	-7.0	47.8	48.0	41.3	FALSE	n/a
31	Glebelands Way	SE	31 Glebelands Way x R1	31 Glebelands Way x R1, (SE)	0	64.9	65.1	55.6	55.9	-9.3	+0.2	-9.0	52.1	52.3	43.8	FALSE	n/a
31	Glebelands Way	SE	31 Glebelands Way x R1	31 Glebelands Way x R1, (SE)	1	67.2	67.4	57.4	57.6	-9.8	+0.2	-9.6	54.2	54.4	45.4	FALSE	n/a
31	Glebelands Way	SW	31 Glebelands Way x R1	31 Glebelands Way x R1, (SW)	0	44.4	44.6	40.6	40.8	-3.8	+0.2	-3.6	33.7	33.9	30.3	FALSE	n/a
31	Glebelands Way	SW	31 Glebelands Way x R1	31 Glebelands Way x R1, (SW)	1	47.0	47.2	43.5	43.7	-3.5	+0.2	-3.3	36.0	36.2	32.9	FALSE	n/a
31	Glebelands Way	SE	31 Glebelands Way x R1	31 Glebelands Way x R1, (SE)	0	64.2	64.4	55.4	55.6	-8.8	+0.2	-8.6	51.5	51.7	43.6	FALSE	n/a
31	Glebelands Way	SE	31 Glebelands Way x R1	31 Glebelands Way x R1, (SE)	1	66.5	66.7	57.0	57.3	-9.5	+0.2	-9.2	53.6	53.8	45.0	FALSE	n/a
31	Glebelands Way	SW	31 Glebelands Way x R1	31 Glebelands Way x R1, (SW)	0	54.7	54.9	48.1	48.4	-6.6	+0.2	-6.3	43.0	43.1	37.0	FALSE	n/a
31	Glebelands Way	SW	31 Glebelands Way x R1	31 Glebelands Way x R1, (SW)	1	57.0	57.2	50.0	50.3	-7.0	+0.2	-6.7	45.0	45.2	38.7	FALSE	n/a
31	Glebelands Way	NW	31 Glebelands Way x R1	31 Glebelands Way x R1, (NW)	0	44.5	44.7	42.6	42.8	-1.9	+0.2	-1.7	33.8	34.0	32.1	FALSE	n/a
31	Glebelands Way	NW	31 Glebelands Way x R1	31 Glebelands Way x R1, (NW)	1	47.3	47.5	45.2	45.4	-2.1	+0.2	-1

Building No	Street	Façade	Address	Receptor	Floor	dB LA10,18h				Short-term	Long term		dB Lnight,outside			Long-term (night)	
											DM comparison	DS comparison				DM comparison	DS comparison
						DMby	DMfy	DSby	DSfy	DSby-DMby	DMfy-DMby	DSfy-DMby	DMby	DMfy	DSfy	DMfy-DMby	DSfy-DMby
33	Glebelands Way	SW	33 Glebelands Way x R1	33 Glebelands Way x R1, (SW)	0	55.2	55.4	48.4	48.7	-6.8	+0.2	-6.5	43.4	43.6	37.3	FALSE	n/a
33	Glebelands Way	SW	33 Glebelands Way x R1	33 Glebelands Way x R1, (SW)	1	57.6	57.8	50.5	50.7	-7.1	+0.2	-6.9	45.6	45.8	39.2	FALSE	n/a
33	Glebelands Way	NW	33 Glebelands Way x R1	33 Glebelands Way x R1, (NW)	0	44.3	44.5	42.2	42.4	-2.1	+0.2	-1.9	33.6	33.8	31.7	FALSE	n/a
33	Glebelands Way	NW	33 Glebelands Way x R1	33 Glebelands Way x R1, (NW)	1	47.2	47.4	45.0	45.2	-2.2	+0.2	-2.0	36.2	36.4	34.2	FALSE	n/a
35	Glebelands Way	NW	35 Glebelands Way x R1	35 Glebelands Way x R1, (NW)	0	45.0	45.2	43.1	43.3	-1.9	+0.2	-1.7	34.2	34.4	32.5	FALSE	n/a
35	Glebelands Way	NW	35 Glebelands Way x R1	35 Glebelands Way x R1, (NW)	1	47.7	47.9	45.7	45.9	-2.0	+0.2	-1.8	36.7	36.8	34.9	FALSE	n/a
35	Glebelands Way	NE	35 Glebelands Way x R1	35 Glebelands Way x R1, (NE)	0	52.1	52.3	47.3	47.5	-4.8	+0.2	-4.6	40.6	40.8	36.3	FALSE	n/a
35	Glebelands Way	NE	35 Glebelands Way x R1	35 Glebelands Way x R1, (NE)	1	54.4	54.6	49.5	49.7	-4.9	+0.2	-4.7	42.7	42.9	38.3	FALSE	n/a
35	Glebelands Way	NW	35 Glebelands Way x R1	35 Glebelands Way x R1, (NW)	0	53.7	53.9	48.0	48.2	-5.7	+0.2	-5.5	42.1	42.2	36.9	FALSE	n/a
35	Glebelands Way	NW	35 Glebelands Way x R1	35 Glebelands Way x R1, (NW)	1	55.9	56.1	50.2	50.4	-5.7	+0.2	-5.5	44.0	44.2	38.9	FALSE	n/a
35	Glebelands Way	NE	35 Glebelands Way x R1	35 Glebelands Way x R1, (NE)	0	57.8	58.0	50.6	50.9	-7.2	+0.2	-6.9	45.8	45.9	39.3	FALSE	n/a
35	Glebelands Way	NE	35 Glebelands Way x R1	35 Glebelands Way x R1, (NE)	1	60.2	60.4	53.0	53.2	-7.2	+0.2	-7.0	47.9	48.1	41.4	FALSE	n/a
35	Glebelands Way	SE	35 Glebelands Way x R1	35 Glebelands Way x R1, (SE)	0	65.6	65.8	56.0	56.3	-9.6	+0.2	-9.3	52.8	53.0	44.1	FALSE	n/a
35	Glebelands Way	SE	35 Glebelands Way x R1	35 Glebelands Way x R1, (SE)	1	67.9	68.1	57.9	58.2	-10.0	+0.2	-9.7	54.8	55.0	45.8	FALSE	+0.2
35	Glebelands Way	SW	35 Glebelands Way x R1	35 Glebelands Way x R1, (SW)	0	44.6	44.8	40.6	40.8	-4.0	+0.2	-3.8	33.9	34.1	30.3	FALSE	n/a
35	Glebelands Way	SW	35 Glebelands Way x R1	35 Glebelands Way x R1, (SW)	1	47.3	47.5	43.4	43.6	-3.9	+0.2	-3.7	36.3	36.5	32.8	FALSE	n/a
35	Glebelands Way	SE	35 Glebelands Way x R1	35 Glebelands Way x R1, (SE)	0	65.1	65.3	55.8	56.0	-9.3	+0.2	-9.1	52.3	52.5	44.0	FALSE	n/a
35	Glebelands Way	SE	35 Glebelands Way x R1	35 Glebelands Way x R1, (SE)	1	67.2	67.4	57.6	57.8	-9.6	+0.2	-9.4	54.2	54.4	45.6	FALSE	n/a
35	Glebelands Way	SW	35 Glebelands Way x R1	35 Glebelands Way x R1, (SW)	0	53.6	53.8	47.2	47.5	-6.4	+0.2	-6.1	42.0	42.2	36.2	FALSE	n/a
35	Glebelands Way	SW	35 Glebelands Way x R1	35 Glebelands Way x R1, (SW)	1	56.0	56.2	49.8	50.1	-6.2	+0.2	-5.9	44.1	44.3	38.6	FALSE	n/a
37	Glebelands Way	NW	37 Glebelands Way x R1	37 Glebelands Way x R1, (NW)	0	45.0	45.2	42.9	43.1	-2.1	+0.2	-1.9	34.2	34.4	32.3	FALSE	n/a
37	Glebelands Way	NW	37 Glebelands Way x R1	37 Glebelands Way x R1, (NW)	1	47.8	48.0	45.6	45.8	-2.2	+0.2	-2.0	36.8	36.9	34.8	FALSE	n/a
37	Glebelands Way	NE	37 Glebelands Way x R1	37 Glebelands Way x R1, (NE)	0	52.2	52.4	47.3	47.5	-4.9	+0.2	-4.7	40.7	40.9	36.3	FALSE	n/a
37	Glebelands Way	NE	37 Glebelands Way x R1	37 Glebelands Way x R1, (NE)	1	54.6	54.8	49.4	49.6	-5.2	+0.2	-5.0	42.9	43.1	38.2	FALSE	n/a
37	Glebelands Way	NW	37 Glebelands Way x R1	37 Glebelands Way x R1, (NW)	0	53.0	53.2	47.7	47.9	-5.3	+0.2	-5.1	41.4	41.6	36.7	FALSE	n/a
37	Glebelands Way	NW	37 Glebelands Way x R1	37 Glebelands Way x R1, (NW)	1	55.4	55.6	49.8	50.0	-5.6	+0.2	-5.4	43.6	43.8	38.6	FALSE	n/a
37	Glebelands Way	NE	37 Glebelands Way x R1	37 Glebelands Way x R1, (NE)	0	57.1	57.3	49.9	50.2	-7.2	+0.2	-6.9	45.1	45.3	38.6	FALSE	n/a
37	Glebelands Way	NE	37 Glebelands Way x R1	37 Glebelands Way x R1, (NE)	1	59.5	59.7	52.2	52.4	-7.3	+0.2	-7.1	47.3	47.5	40.7	FALSE	n/a
37	Glebelands Way	SE	37 Glebelands Way x R1	37 Glebelands Way x R1, (SE)	0	65.8	66.0	56.3	56.5	-9.5	+0.2	-9.3	53.0	53.1	44.4	FALSE	n/a
37	Glebelands Way	SE	37 Glebelands Way x R1	37 Glebelands Way x R1, (SE)	1	68.2	68.4	58.1	58.4	-10.1	+0.2	-9.8	55.1	55.3	46.0	FALSE	+0.2
37	Glebelands Way	SW	37 Glebelands Way x R1	37 Glebelands Way x R1, (SW)	0	44.6	44.8	40.6	40.8	-4.0	+0.2	-3.8	33.9	34.1	30.3	FALSE	n/a
37	Glebelands Way	SW	37 Glebelands Way x R1	37 Glebelands Way x R1, (SW)	1	47.3	47.5	43.3	43.6	-4.0	+0.2	-3.7	36.3	36.5	32.7	FALSE	n/a
37	Glebelands Way	SE	37 Glebelands Way x R1	37 Glebelands Way x R1, (SE)	0	65.3	65.5	56.0	56.3	-9.3	+0.2	-9.0	52.5	52.7	44.1	FALSE	n/a
37	Glebelands Way	SE	37 Glebelands Way x R1	37 Glebelands Way x R1, (SE)	1	67.6	67.8	57.9	58.1	-9.7	+0.2	-9.5	54.6	54.8	45.8	FALSE	n/a
37	Glebelands Way	SW	37 Glebelands Way x R1	37 Glebelands Way x R1, (SW)	0	55.4	55.6	48.2	48.5	-7.2	+0.2	-6.9	43.6	43.8	37.1	FALSE	n/a
37	Glebelands Way	SW	37 Glebelands Way x R1	37 Glebelands Way x R1, (SW)	1	57.6	57.8	51.0	51.2	-6.6	+0.2	-6.4	45.6	45.8	39.6	FALSE	n/a
39	Glebelands Way	NW	39 Glebelands Way x R1	39 Glebelands Way x R1, (NW)	0	45.2	45.4	43.0	43.2	-2.2	+0.2	-2.0	34.4	34.6	32.4	FALSE	n/a
39	Glebelands Way	NW	39 Glebelands Way x R1	39 Glebelands Way x R1, (NW)	1	47.8	48.0	45.6	45.9	-2.2	+0.2	-1.9	36.8	36.9	34.8	FALSE	n/a
39	Glebelands Way	NE	39 Glebelands Way x R1	39 Glebelands Way x R1, (NE)	0	52.6	52.8	47.6	47.8	-5.0	+0.2	-4.8	41.1	41.3	36.6	FALSE	n/a
39	Glebelands Way	NE	39 Glebelands Way x R1	39 Glebelands Way x R1, (NE)	1	55.1	55.3	49.6	49.9	-5.5	+0.2	-5.2	43.3	43.5	38.4	FALSE	n/a
39	Glebelands Way	NW	39 Glebelands Way x R1	39 Glebelands Way x R1, (NW)	0	53.5	53.7	48.1	48.3	-5.4	+0.2	-5.2	41.9	42.1	37.0	FALSE	n/a
39	Glebelands Way	NW	39 Glebelands Way x R1	39 Glebelands Way x R1, (NW)	1	55.9	56.1	50.1	50.3	-5.8	+0.2	-5.6	44.0	44.2	38.8	FALSE	n/a
39	Glebelands Way	NE	39 Glebelands Way x R1	39 Glebelands Way x R1, (NE)	0	57.5	57.7	50.6	50.8	-6.9	+0.2	-6.7	45.5	45.7	39.3	FALSE	n/a
39	Glebelands Way	NE	39 Glebelands Way x R1	39 Glebelands Way x R1, (NE)	1	60.0	60.2	52.6	52.9	-7.4	+0.2	-7.1	47.7	47.9	41.1	FALSE	n/a
39	Glebelands Way	SE	39 Glebelands Way x R1	39 Glebelands Way x R1, (SE)	0	65.9	66.1	56.4	56.7	-9.5	+0.2	-9.2	53.0	53.2	44.5	FALSE	n/a
39	Glebelands Way	SE	39 Glebelands Way x R1	39 Glebelands Way x R1, (SE)	1	68.5	68.7	58.3	58.6	-10.2	+0.2	-9.9	55.4	55.6	46.2	FALSE	+0.2
39	Glebelands Way	SE	39 Glebelands Way x R1	39 Glebelands Way x R1, (SE)	0	65.4	65.6	56.2	56.5	-9.2	+0.2	-8.9	52.6	52.8	44.3	FALSE	n/a
39	Glebelands Way	SE	39 Glebelands Way x R1	39 Glebelands Way x R1, (SE)	1	68.0	68.2	58.2	58.4	-9.8	+0.2	-9.6	54.9	55.1	46.1	FALSE	+0.2
39	Glebelands Way	SW	39 Glebelands Way x R1	39 Glebelands Way x R1, (SW)	0	54.9	55.1	48.1	48.4	-6.8	+0.2	-6.5	43.1	43.3	37.0	FALSE	n/a
39	Glebelands Way	SW	39 Glebelands Way x R1	39 Glebelands Way x R1, (SW)	1	57.3	57.5	50.6	50.8	-6.7	+0.2	-6.5	45.3	45.5	39.3	FALSE	n/a
4	Glebelands Way	S	4 Glebelands Way x R1	4 Glebelands Way x R1, (S)	0	51.4	51.6	44.9	45.2	-6.5	+0.2	-6.2	40.0	40.2	34.1	FALSE	n/a
4	Glebelands Way	S	4 Glebelands Way x R1	4 Glebelands Way x R1, (S)	1	54.0	54.2	46.8	47.0	-7.2	+0.2	-7.0	42.3	42.5	35.9	FALSE	n/a
4	Glebelands Way	W	4 Glebelands Way x R1	4 Glebelands Way x R1, (W)	0	49.6	49.8	45.1	45.3	-4.5	+0.2	-4.3	38.4	38.6	34.3	FALSE	n/a
4	Glebelands Way	W	4 Glebelands Way x R1	4 Glebelands Way x R1, (W)	1	51.6	51.8	47.3	47.5	-4.3	+0.2	-4.1	40.2	40.4	36.3	FALSE	n/a
4	Glebelands Way	S	4 Glebelands Way x R1	4 Glebelands Way x R1, (S)	0	53.1	53.3	46.6	46.8	-6.5	+0.2	-6.3	41.5	41.7	35.7	FALSE	n/a
4	Glebelands Way	S	4 Glebelands Way x R1	4 Glebelands Way x R1, (S)	1	55.0	55.2	48.4	48.6	-6.6	+0.2	-6.4	43.2	43.4	37.3	FALSE	n/a
4	Glebelands Way	W	4 Glebelands Way x R1	4 Glebelands Way x R1, (W)	0	53.0	53.2	46.3	46.5	-6.7	+0.2	-6.5	41.4	41.6	35.4	FALSE	n/a
4	Glebelands Way	W	4 Glebelands Way x R1	4 Glebelands Way x R1, (W)	1	55.1	55.3	47.7	47.9	-7.4	+0.2	-7.2	43.3	43.5	36.7	FALSE	n/a
4	Glebelands Way	N	4 Glebelands Way x R1	4 Glebelands Way x R1, (N)	0	48.7	48.9	43.8	44.0	-4.9	+0.2	-4.7	37.6	37.7	33.2	FALSE	n/a
4	Glebelands Way	N	4 Glebelands Way x R1	4 Glebelands Way x R1, (N)	1	51.2	51.4	45.3	45.5	-5.9	+0.2	-5.7	39.8	40.0	34.5	FALSE	n/a
4	Glebelands Way	E	4 Glebelands Way x R1	4 Glebelands Way x R1, (E)	0	53.1	53.3	47.3	47.5	-5.8	+0.2	-5.6	41.5	41.7	36.3	FALSE	n/a
4	Glebelands Way	E	4 Glebelands Way x R1	4 Glebelands Way x R1, (E)	1	55.6	55.8	48.9	49.1	-6.7	+0.2	-6.5	43.8	44.0	37.7	FALSE	n/a
4	Glebelands Way	N	4 Glebelands Way x R1	4 Glebelands Way x R1, (N)	0	43.6	43.8	41.6	41.8	-2.0	+0.2	-1.8	33.0	33.2	31.2	FALSE	n/a
4	Glebelands Way	N	4 Glebelands Way x R1	4 Glebelands Way x R1, (N)	1	46.7	46.9	44.7	44.9	-2.0	+0.2	-1.8	35.8	35.9	34.0	FALSE	n/a
4	Glebelands Way	E	4 Glebelands Way x R1	4 Glebelands Way x R1, (E)	0	53.9	54.1	47.3	47.6	-6.6	+0.2	-6.3	42.2	42.4	36.3	FALSE	n/a
4	Glebelands Way	E	4 Glebelands Way x R1	4 Glebelands Way x R1, (E)	1	56.4	56.6	49.0	49.2	-7.4	+0.2	-7.2	44.5	44.7	37.8	FALSE	n/a
41	Glebelands Way	NW	41 Glebelands Way x R1	41 Glebelands Way x R1, (NW)	0	45.1	45.3	42.9	43.1	-2.2	+0.2	-2.0	34.3	34.5	32.3	FALSE	n/a
41	Glebelands Way	NW	41 Glebelands Way x R1	41 Glebelands Way x R1, (NW)	1	47.8	48.0	45.4	45.7	-2.4	+0.2	-2.1	36.8	36.9	34.6	FALSE	n/a
41	Glebelands Way	NE	41 Glebelands Way x R1	41 Glebelands Way x R1, (NE)	0	52.9	53.1	47.8	48.1	-5.1	+0.2	-4.8	41.3	41.5	36.8	FALSE	n/a
41	Glebelands Way	NE	41 Glebelands Way x R1	41 Glebelands Way x R1, (NE)	1	55.6	55.8	49.9	50.2	-5.7	+0.2	-5.4	43.8	44.0	38.6	FALSE	n/a
41	Glebelands Way	NW	41 Glebelands Way x R1	41 Glebelands Way x R1, (NW)	0	53.7	53.9	48.3	48.6	-5.4	+0.2	-5.1	42.1	42.2	37.2	FALSE	n/a
41	Glebelands Way	NW	41 Glebelands Way x R1	41 Glebelands Way x R1, (NW)	1	56.5	56.7	50.3	50.5	-6.2	+0.2	-6.0	44.6	44.8	39.0	FALSE	n/a
41	Glebelands Way	NE	41 Glebelands Way x R1	41 Glebelands Way x R1, (NE)	0	58.1	58.3	51.4	51.6	-6.7	+0.2	-6.5	46.0	46.2	40.0	FALSE	n/a
41	Glebelands Way	NE	41 Glebelands Way x R1	41 Glebelands Way x R1, (NE)	1	60.8	61.0	53.3	53.5	-7.5	+0.2	-7.3	48.5	48.6	41.7	FALSE	n/a
41	Glebelands Way	SE	41 Glebelands Way x R1	41 Glebelands Way x R1, (SE)	0	66.2	66.4	56.7	57.0	-9.5	+0.2	-9.2	53.3	53.5	44.8	FALSE	n/a
41	Glebelands Way	SE	41 Glebelands Way x R1	41 Glebelands Way x R1, (SE)	1	68.9	69.1	58.5	58.8	-10.4	+0.2	-10.1	55.7	55.9	46.4	FALSE	+0.2
41	Glebelands Way	SE	41 Glebelands Way x R1	41 Glebelands Way x R1, (SE)	0	65.6	65.8	56.4	56.7	-9.2	+0.2	-8.9	52.8	53.0	44.5	FALSE	n/a
41	Glebelands Way	SE	41 Glebelands Way x R1	41 Glebelands Way x R1, (SE)	1	68.3	68.5	58.3	58.5	-10.0	+0.2	-9.8	55.2	55.4	46.2	FALSE	+0.2
41	Glebelands Way	SW	41 Glebelands Way x R1	41 Glebelands Way x R1, (SW)	0	55.2	55.4	48.8	49.0	-6.4	+0.2	-6.2	43.4	43.6	37.7	FALSE	n/a
41	Glebelands Way	SW	41 Glebelands Way x R1	41 Glebelands Way x R1, (SW)	1	57.7	57.9	51.0	51.3	-6.7	+0.2	-6.4	45.7	45.8	39.6	FALSE	n/a
43	Glebelands Way	NE	43 Glebelands Way x R1	43 Glebelands Way x R1, (NE)	0	62.5	62.7	55.0	55.3	-7.5	+0.2	-7.2	50.0	50.2	43.2	FALSE	n/a
43	Glebelands Way	NE	43 Glebelands Way x R1	43 Glebelands Way x R1, (NE)	1	65.9	66.1	56.9	57.1	-9.0	+0.2	-8.8	53.0	53.2	44.9	FALSE	n/a
43	Glebelands Way	SE	43 Glebelands Way x R1	43 Glebelands Way x R1, (SE)	0	66.6	66.8	56.9	57.2	-9.7	+0.2	-9.4	53.7	53.9	44.9	FALSE	n/a
43	Glebelands Way	SE	43 Glebelands Way x R1	43 Glebelands Way x R1, (SE)	1	69.5	69.7	58.7	59.0	-10.8	+0.2	-10.5	56.3	56.5	46.6	FALSE	+0.2
43	Glebelands Way	SW	43 Glebelands Way x R1	43 Glebelands Way x R1, (SW)	0	45.4	45.6	40.9	41.2	-4.5	+0.2	-4.2	34.6	34.8	30.5	FALSE	n/a
43	Glebelands Way	SW	43 Glebelands Way x R1	43 Glebelands Way x R1, (SW)	1	48.2	48.3	43.8	44.0	-4.4	+0.1	-4.2	37.1	37.2	33.2	FALSE	n/a
43	Glebelands Way	SE	43 Glebelands Way x R1	43 Glebelands Way x R1, (SE)	0	66.0	66.2	56.7	56.9	-9.3	+0.2	-9.1	53.1	53.3	44.8	FALSE	n/a
43	Glebelands Way	SE	43 Glebelands Way x R1	43 Glebelands Way x R1, (SE)	1	68.7	68.9	58.5	58.8	-10.2	+0.2	-9.9	55.6	55.7	46.4	FALSE	+0.2
43	Glebelands Way	SW	43 Glebelands Way x R1	43 Glebelands Way x R1, (SW)	0	61.2	61.4	53.8	54.0	-7.4	+0.2	-7.2	48.8	49.0	42.2	FALSE	n/a
43	Glebelands Way	SW	43 Glebelands Way x R1	43 Glebelands Way x R1, (SW)	1	63.9	64.1	55.6	55.8	-8.3	+0.2	-8.1	51.2	51.4	43.8	FALSE	n/a
43	Glebelands Way	SW	43 Glebelands Way x R1	43 Glebelands Way x R1, (SW)	0	54.7	54.9	48.9	49.1	-5.8	+0.2	-5.6	43.0	43.1	37.7	FALSE	n/a
43	Glebelands Way	SW	43 Glebelands Way x R1	43 Glebelands Way x R1, (SW)	1	57.4	57.6	50.8	51.1	-6.6	+0.2	-6.3	45.4	45.6	39.5	FALSE	n/a
43	Glebelands Way	NW	43 Glebelands Way x R1	43 Glebelands Way x R1, (NW)	0	45.3	45.5	43.0	43.2	-2.3	+0.2	-2.1	34.5	34.7	32.4	FALSE	n/a
43	Glebelands Way	NW	43 Glebelands Way x R1	43 Glebelands Way x R1, (NW)	1	48.0	48.2	45.5	45.7	-2.5	+0.2	-2.3	36.9	37.1	34.7	FALSE	n/a
43	Glebelands Way	NE	43 Glebelands Way x R1	43 Glebelands Way x R1, (NE)	0	56.9	57.1	51.7	52.0	-5.2	+0.2	-4.9	44.9	45.1	40.3	FALSE	n/a
43	Glebelands Way	NE	43 Glebelands Way x R1	43 Glebelands Way x R1, (NE)	1	59.8	60.0	53.8	54.1	-6.0	+0.2	-5.7	47.6	47.7	42.2	FALSE	n/a
43	Glebelands Way	NW	43 Glebelands Way x R1	43 Glebelands Way x R1, (NW)	0	46.5	46.7	43.3	43.6	-3.2	+0.2	-2.9	35.6	35.8	32.7	FALSE	n/a
43	Glebelands Way	NW	43 Glebelands Way x R1	43 Glebelands Way x R1, (NW)	1	49.3	49.5	46.5	46.7	-2.8	+0.2	-2.6	38.1	38.3	35.6	FALSE	n/a
43	Glebelands Way	NE	43 Glebelands Way x R1	43 Glebelands Way x R1, (NE)	0	60.1	60.3	53.9	54.2	-6.2	+0.2	-5.9	47.8	48.0	42.2	FALSE	n/a
43	Glebelands Way	NE	43 Glebelands Way x R1	43 Glebelands Way x R1, (NE)	1	63.5	63.7	55.9	56.1	-7.6	+0.2	-7.4	50.9	51.1	44.0	FALSE	n/a
5	Glebelands Way	W	5 Glebelands Way x R1	5 Glebelands Way x R1, (W)	0	48.2	48.4	44.6	44.8	-3.6	+0.2	-3.4	37.1	37.3	33.9	FALSE	n/a
5	Glebelands Way	W	5 Glebelands Way x R1	5 Glebelands Way x R1, (W)	1	50.4	50.6	46.3	46.5	-4.1	+0.2	-3.9	39.1	39.3	35.4	FALSE	n/a
5	Glebelands Way	N	5 Glebelands Way x R1	5 Glebelands Way x R1, (N)	0	44.3	44.5	43.0	43.2	-1.3	+0.2	-1.1	33.6	33.8	32.4	FALSE	n/a
5	Glebelands Way	N	5 Glebelands Way x R1	5 Glebelands Way x R1, (N)	1	46.7	46.9	45.5	45.7	-1.2	+0.2	-1.0	35.8	35.9	34.7	FALSE	n/a
5	Glebelands Way	W	5 Glebelands Way x R1	5 Glebelands Way x R1, (W)	0	44.2	44.4	43.1	43.3	-1.1	+0.2	-0.9	33.5	33.7	32.5	FALSE	n/a
5	Glebelands Way	W	5 Glebelands Way x R1	5 Glebelands Way x R1, (W)	1	46.7	46.9	45.6	45.8	-1.1	+0.2	-0.9	35.8	35.9	34.8	FALSE	n/a
5	Glebelands Way	E	5 Glebelands Way x R1	5 Glebelands Way x R1, (E)	0	49.4	49.6	45.5	45.8	-3.9	+0.2	-3.6	38.2	38.4	34.7	FALSE	n/a
5	Glebelands Way	E	5 Glebelands Way x R1	5 Glebelands Way x R1, (E)	1	51.7	51.9	47.3	47.5	-4.4	+0.2	-4.2	40.3	40.4	36.3	FALSE	n/a
5	Glebelands Way	S	5 Glebelands Way x R1	5 Glebelands Way x R1, (S)	0	44.5	44.7	43.1	43.4	-1.4	+0.2	-1.1	33.8	34.0	32.5	FALSE	n/a
5	Glebelands Way	S	5 Glebelands Way x R1	5 Glebelands Way x R1, (S)	1	47.2	47.4	46.0	46.2	-1.2	+0.2	-1.0	36.2	36.4	35.1	FALSE	n/a
5	Glebelands Way	E	5 Glebelands Way x R1	5 Glebelands Way x R1, (E)	0	43.8	44.0	42.4	42.6	-1.4	+0.2	-1.2	33.2	33.3	31.9	FALSE	n/a
5	Glebelands Way	E	5 Glebelands Way x R1	5 Glebelands Way x R1, (E)	1	46.5	46.7	45.3	45.5	-1.2	+0.2	-1.0	35.6	35.8	34.5	FALSE	n/a
6	Glebelands Way	S	6 Glebelands Way x R1	6 Glebelands Way x R1, (S)	0	60.5	60.7	51.1	51.3	-9.4	+0.2	-9.2	48.2	48.4	39.7	FALSE	n/a
6	Glebelands Way	S	6 Glebelands Way x R1	6 Glebelands Way x R1, (S)	1	62.5	62.7	52.5	52.7	-10.0	+0.2	-9.8	50.0	50.2	41.0	FALSE	n/a
6	Glebelands Way	W	6 Glebelands Way x R1	6 Glebelands Way x R1, (W)	0	59.5	59.7	50.8	51.0	-8.7	+0.2	-8.5	47.3	47.5	39.5	FALSE	n/a
6	Glebelands Way	W	6 Glebelands Way x R1	6 Glebelands Way x R1, (W)	1	61.5	61.7	52.1	52.3	-9.4	+0.2	-9.2	49.1	49.3	40.6	FALSE	n/a
6	Glebelands Way	S	6 Glebelands Way x R1	6 Glebelands Way x R1, (S)	0	59.3	59.5	50.7	50.9	-8.6	+0.2	-8.4	47.1	47.3	39.4	FALSE	n/a
6	Glebelands Way	S	6 Glebelands Way x R1	6 Glebelands Way x R1, (S)	1	61.3	61.5	52.0	52.2	-9.3	+0.2	-9.1	48.9	49.1	40.5	FALSE	n/a
6	Glebelands Way	W	6 Glebelands Way x R1	6 Glebelands Way x R1, (W)	0	55.1	55.3	47.7	47.9	-7.4	+0.2	-7.2	43.3	43.5	36.7	FALSE	n/a
6	Glebelands Way	W	6 Glebelands Way x R1	6 Glebelands Way x R1, (W)	1	57.0	57.2	49.2	49.4	-7.8	+0.2	-7.6	45.0	45.2	38.0	FALSE	n/a
6	Glebelands Way	N	6 Glebelands Way x R1	6 Glebelands Way x R1, (N)	0	51.2	51.3	44.3	44.6	-6.9	+0.1	-6.6	39.8	39.9	33.6	FALSE	n/a
6	Glebelands Way	N	6 Glebelands Way x R1	6 Glebelands Way x R1, (N)	1	53.8	54.0	46.0	46.2	-7.8	+0.2	-7.6	42.2	42.3	35.1	FALSE	n/a
6	Glebelands Way	E	6 Glebelands Way x R1	6 Glebelands Way x R1, (E)	0	54.7	54.9	46.9	47.1	-7.8	+0.2	-7.6	43.0	43.1	35.9	FALSE	n/a
6	Glebelands Way	E	6 Glebelands Way x R1	6 Glebelands Way x R1, (E)	1	57.1	57.3	48.6	48.8	-8.5	+0.2	-8.3	45.1	45.3	37.5	FALSE	n/a
6	Glebelands Way	N	6 Glebelands Way x R1	6 Glebelands Way x R1, (N)	0	44.5	44.7	41.9	42.1	-2.6	+0.2	-2.4	33.8	34.0	31.4	FALSE	n/a
6	Glebelands Way	N	6 Glebelands Way x R1	6 Glebelands Way x R1, (N)	1	47.7	47.9	45.1	45.3	-2.6	+0.2	-2.4	36.7	36.8	34.3	FALSE	n/a
6	Glebelands Way	E	6 Glebelands Way x R1	6 Glebelands Way x R1, (E)	0	59.1	59.3	49.7	49.9	-9.4	+0.2	-9.2	46.9	47.1	38.5	FALSE	n/a
6	Glebelands Way	E	6 Glebelands Way x R1	6 Glebelands Way x R1, (E)	1	61.3	61.5	51.2	51.4	-10.1	+0.2	-9.9

Building No	Street	Façade	Address	Receptor	Floor	dB LA10,18h				Short-term	Long term		dB Lnight,outside			Long-term (night)	
											DM comparison	DS comparison				DM comparison	DS comparison
						DMby	DMfy	DSby	DSfy	DSby-DMby	DMfy-DMby	DSfy-DMby	DMby	DMfy	DSfy	DMfy-DMby	DSfy-DMby
8	Glebelands Way	N	8 Glebelands Way x R1	8 Glebelands Way x R1, (N)	1	53.5	53.6	45.5	45.7	-8.0	+0.1	-7.8	41.9	42.0	34.7	FALSE	n/a
8	Glebelands Way	E	8 Glebelands Way x R1	8 Glebelands Way x R1, (E)	0	60.7	60.9	50.4	50.6	-10.3	+0.2	-10.1	48.4	48.5	39.1	FALSE	n/a
8	Glebelands Way	E	8 Glebelands Way x R1	8 Glebelands Way x R1, (E)	1	63.0	63.2	52.0	52.2	-11.0	+0.2	-10.8	50.4	50.6	40.5	FALSE	n/a
8	Glebelands Way	S	8 Glebelands Way x R1	8 Glebelands Way x R1, (S)	0	65.0	65.2	55.4	55.7	-9.6	+0.2	-9.3	52.2	52.4	43.6	FALSE	n/a
8	Glebelands Way	S	8 Glebelands Way x R1	8 Glebelands Way x R1, (S)	1	67.1	67.3	57.2	57.4	-9.9	+0.2	-9.7	54.1	54.3	45.2	FALSE	n/a
8	Glebelands Way	W	8 Glebelands Way x R1	8 Glebelands Way x R1, (W)	0	60.1	60.3	51.0	51.2	-9.1	+0.2	-8.9	47.8	48.0	39.6	FALSE	n/a
8	Glebelands Way	W	8 Glebelands Way x R1	8 Glebelands Way x R1, (W)	1	62.0	62.2	52.7	52.9	-9.3	+0.2	-9.1	49.5	49.7	41.2	FALSE	n/a
9	Glebelands Way	E	9 Glebelands Way x R1	9 Glebelands Way x R1, (E)	0	46.9	47.1	44.8	45.0	-2.1	+0.2	-1.9	35.9	36.1	34.1	FALSE	n/a
9	Glebelands Way	E	9 Glebelands Way x R1	9 Glebelands Way x R1, (E)	1	49.1	49.3	46.8	47.0	-2.3	+0.2	-2.1	37.9	38.1	35.9	FALSE	n/a
9	Glebelands Way	S	9 Glebelands Way x R1	9 Glebelands Way x R1, (S)	0	43.8	44.0	42.8	43.1	-1.0	+0.2	-0.7	33.2	33.3	32.3	FALSE	n/a
9	Glebelands Way	S	9 Glebelands Way x R1	9 Glebelands Way x R1, (S)	1	46.7	46.9	45.9	46.1	-0.8	+0.2	-0.6	35.8	35.9	35.0	FALSE	n/a
9	Glebelands Way	E	9 Glebelands Way x R1	9 Glebelands Way x R1, (E)	0	43.2	43.4	42.2	42.4	-1.0	+0.2	-0.8	32.6	32.8	31.7	FALSE	n/a
9	Glebelands Way	E	9 Glebelands Way x R1	9 Glebelands Way x R1, (E)	1	46.1	46.3	45.3	45.5	-0.8	+0.2	-0.6	35.2	35.4	34.5	FALSE	n/a
9	Glebelands Way	W	9 Glebelands Way x R1	9 Glebelands Way x R1, (W)	0	47.2	47.4	44.5	44.7	-2.7	+0.2	-2.5	36.2	36.4	33.8	FALSE	n/a
9	Glebelands Way	W	9 Glebelands Way x R1	9 Glebelands Way x R1, (W)	1	49.6	49.8	46.5	46.7	-3.1	+0.2	-2.9	38.4	38.6	35.6	FALSE	n/a
9	Glebelands Way	N	9 Glebelands Way x R1	9 Glebelands Way x R1, (N)	0	46.8	46.9	44.0	44.2	-2.8	+0.1	-2.6	35.9	35.9	33.3	FALSE	n/a
9	Glebelands Way	N	9 Glebelands Way x R1	9 Glebelands Way x R1, (N)	1	49.1	49.3	46.1	46.3	-3.0	+0.2	-2.8	37.9	38.1	35.2	FALSE	n/a
9	Glebelands Way	W	9 Glebelands Way x R1	9 Glebelands Way x R1, (W)	0	46.6	46.8	43.9	44.1	-2.7	+0.2	-2.5	35.7	35.9	33.2	FALSE	n/a
9	Glebelands Way	W	9 Glebelands Way x R1	9 Glebelands Way x R1, (W)	1	49.0	49.2	46.0	46.2	-3.0	+0.2	-2.8	37.8	38.0	35.1	FALSE	n/a
10	Grahamfield Place	SW	10 Grahamfield Place x R2	10 Grahamfield Place x R2, (SW)	0	47.0	47.1	46.7	46.9	-0.3	+0.1	-0.1	36.0	36.1	35.8	FALSE	n/a
10	Grahamfield Place	SW	10 Grahamfield Place x R2	10 Grahamfield Place x R2, (SW)	1	47.5	47.6	47.2	47.3	-0.3	+0.1	-0.2	36.5	36.6	36.2	FALSE	n/a
10	Grahamfield Place	NE	10 Grahamfield Place x R2	10 Grahamfield Place x R2, (NE)	0	41.3	41.5	40.7	40.9	-0.6	+0.2	-0.4	30.9	31.1	30.4	FALSE	n/a
10	Grahamfield Place	NE	10 Grahamfield Place x R2	10 Grahamfield Place x R2, (NE)	1	43.2	43.4	42.6	42.8	-0.6	+0.2	-0.4	32.6	32.8	32.1	FALSE	n/a
10 (2)	Grahamfield Place	SW	10 (2) Grahamfield Place x	10 (2) Grahamfield Place x R2, (SV	0	47.0	47.1	46.7	46.9	-0.3	+0.1	-0.1	36.0	36.1	35.8	FALSE	n/a
10 (2)	Grahamfield Place	SW	10 (2) Grahamfield Place x	10 (2) Grahamfield Place x R2, (SV	1	47.5	47.6	47.2	47.3	-0.3	+0.1	-0.2	36.5	36.6	36.2	FALSE	n/a
10 (2)	Grahamfield Place	NE	10 (2) Grahamfield Place x	10 (2) Grahamfield Place x R2, (NE	0	41.3	41.5	40.7	40.9	-0.6	+0.2	-0.4	30.9	31.1	30.4	FALSE	n/a
10 (2)	Grahamfield Place	NE	10 (2) Grahamfield Place x	10 (2) Grahamfield Place x R2, (NE	1	43.2	43.4	42.6	42.8	-0.6	+0.2	-0.4	32.6	32.8	32.1	FALSE	n/a
11	Grahamfield Place	SE	11 Grahamfield Place x R1	11 Grahamfield Place x R1, (SE)	0	45.1	45.3	43.4	43.6	-1.7	+0.2	-1.5	34.3	34.5	32.8	FALSE	n/a
11	Grahamfield Place	SE	11 Grahamfield Place x R1	11 Grahamfield Place x R1, (SE)	1	46.3	46.5	44.5	44.7	-1.8	+0.2	-1.6	35.4	35.6	33.8	FALSE	n/a
11	Grahamfield Place	SW	11 Grahamfield Place x R1	11 Grahamfield Place x R1, (SW)	0	41.4	41.6	39.3	39.5	-2.1	+0.2	-1.9	31.0	31.2	29.1	FALSE	n/a
11	Grahamfield Place	SW	11 Grahamfield Place x R1	11 Grahamfield Place x R1, (SW)	1	43.4	43.6	41.4	41.5	-2.0	+0.2	-1.9	32.8	33.0	31.0	FALSE	n/a
11	Grahamfield Place	NW	11 Grahamfield Place x R1	11 Grahamfield Place x R1, (NW)	0	38.9	39.1	38.7	38.9	-0.2	+0.2	0.0	28.7	28.9	28.6	FALSE	n/a
11	Grahamfield Place	NW	11 Grahamfield Place x R1	11 Grahamfield Place x R1, (NW)	1	41.2	41.3	41.0	41.1	-0.2	+0.1	-0.1	30.8	30.9	30.6	FALSE	n/a
11	Grahamfield Place	NW	11 Grahamfield Place x R1	11 Grahamfield Place x R1, (NW)	0	39.3	39.4	39.2	39.3	-0.1	+0.1	0.0	29.1	29.2	29.0	FALSE	n/a
11	Grahamfield Place	NW	11 Grahamfield Place x R1	11 Grahamfield Place x R1, (NW)	1	41.4	41.5	41.2	41.4	-0.2	+0.1	0.0	31.0	31.1	30.8	FALSE	n/a
11	Grahamfield Place	NE	11 Grahamfield Place x R1	11 Grahamfield Place x R1, (NE)	0	43.8	44.0	42.1	42.3	-1.7	+0.2	-1.5	33.2	33.3	31.6	FALSE	n/a
11	Grahamfield Place	NE	11 Grahamfield Place x R1	11 Grahamfield Place x R1, (NE)	1	45.1	45.3	43.3	43.5	-1.8	+0.2	-1.6	34.3	34.5	32.7	FALSE	n/a
11	Grahamfield Place	SE	11 Grahamfield Place x R1	11 Grahamfield Place x R1, (SE)	0	45.2	45.4	43.5	43.7	-1.7	+0.2	-1.5	34.4	34.6	32.9	FALSE	n/a
11	Grahamfield Place	SE	11 Grahamfield Place x R1	11 Grahamfield Place x R1, (SE)	1	46.4	46.6	44.6	44.8	-1.8	+0.2	-1.6	35.5	35.7	33.9	FALSE	n/a
12	Grahamfield Place	NE	12 Grahamfield Place x R2	12 Grahamfield Place x R2, (NE)	0	41.6	41.8	40.9	41.1	-0.7	+0.2	-0.5	31.2	31.4	30.5	FALSE	n/a
12	Grahamfield Place	NE	12 Grahamfield Place x R2	12 Grahamfield Place x R2, (NE)	1	43.4	43.5	42.6	42.9	-0.8	+0.1	-0.5	32.8	32.9	32.1	FALSE	n/a
12	Grahamfield Place	SE	12 Grahamfield Place x R2	12 Grahamfield Place x R2, (SE)	0	43.4	43.5	43.3	43.5	-0.1	+0.1	+0.1	32.8	32.9	32.7	FALSE	n/a
12	Grahamfield Place	SE	12 Grahamfield Place x R2	12 Grahamfield Place x R2, (SE)	1	44.3	44.4	44.2	44.3	-0.1	+0.1	0.0	33.6	33.7	33.5	FALSE	n/a
12	Grahamfield Place	SW	12 Grahamfield Place x R3	12 Grahamfield Place x R3, (SW)	0	46.9	47.0	46.7	46.8	-0.2	+0.1	-0.1	35.9	36.0	35.8	FALSE	n/a
12 (0/2)	Grahamfield Place	SW	12 (0/2) Grahamfield Place	12 (0/2) Grahamfield Place x R3, (S	0	46.9	47.0	46.7	46.8	-0.2	+0.1	-0.1	35.9	36.0	35.8	FALSE	n/a
12 (0/2)	Grahamfield Place	SW	12 (0/2) Grahamfield Place	12 (0/2) Grahamfield Place x R3, (S	1	47.4	47.5	47.2	47.3	-0.2	+0.1	-0.1	36.4	36.5	36.2	FALSE	n/a
12 (2)	Grahamfield Place	NE	12 (2) Grahamfield Place x	12 (2) Grahamfield Place x R2, (NE	0	41.6	41.8	40.9	41.1	-0.7	+0.2	-0.5	31.2	31.4	30.5	FALSE	n/a
12 (2)	Grahamfield Place	NE	12 (2) Grahamfield Place x	12 (2) Grahamfield Place x R2, (NE	1	43.4	43.5	42.6	42.9	-0.8	+0.1	-0.5	32.8	32.9	32.1	FALSE	n/a
12 (2)	Grahamfield Place	SE	12 (2) Grahamfield Place x	12 (2) Grahamfield Place x R2, (SE	0	43.4	43.5	43.3	43.5	-0.1	+0.1	+0.1	32.8	32.9	32.7	FALSE	n/a
12 (2)	Grahamfield Place	SE	12 (2) Grahamfield Place x	12 (2) Grahamfield Place x R2, (SE	1	44.3	44.4	44.2	44.3	-0.1	+0.1	0.0	33.6	33.7	33.5	FALSE	n/a
12 (G/2)	Grahamfield Place	SW	12 (G/2) Grahamfield Place	12 (G/2) Grahamfield Place x R3, (	0	46.9	47.0	46.7	46.8	-0.2	+0.1	-0.1	35.9	36.0	35.8	FALSE	n/a
12 (G/2)	Grahamfield Place	SW	12 (G/2) Grahamfield Place	12 (G/2) Grahamfield Place x R3, (	1	47.4	47.5	47.2	47.3	-0.2	+0.1	-0.1	36.4	36.5	36.2	FALSE	n/a
13	Grahamfield Place	SW	13 Grahamfield Place x R1	13 Grahamfield Place x R1, (SW)	0	42.8	43.0	41.8	41.9	-1.0	+0.2	-0.9	32.3	32.4	31.4	FALSE	n/a
13	Grahamfield Place	SW	13 Grahamfield Place x R1	13 Grahamfield Place x R1, (SW)	1	44.6	44.8	43.5	43.7	-1.1	+0.2	-0.9	33.9	34.1	32.9	FALSE	n/a
13	Grahamfield Place	NW	13 Grahamfield Place x R1	13 Grahamfield Place x R1, (NW)	0	39.3	39.5	39.1	39.2	-0.2	+0.2	-0.1	29.1	29.3	28.9	FALSE	n/a
13	Grahamfield Place	NW	13 Grahamfield Place x R1	13 Grahamfield Place x R1, (NW)	1	41.5	41.6	41.2	41.4	-0.3	+0.1	-0.1	31.1	31.2	30.8	FALSE	n/a
13	Grahamfield Place	NW	13 Grahamfield Place x R1	13 Grahamfield Place x R1, (NW)	0	39.8	39.9	39.6	39.7	-0.2	+0.1	-0.1	29.6	29.6	29.4	FALSE	n/a
13	Grahamfield Place	NW	13 Grahamfield Place x R1	13 Grahamfield Place x R1, (NW)	1	41.9	42.1	41.7	41.9	-0.2	+0.2	0.0	31.4	31.6	31.3	FALSE	n/a
13	Grahamfield Place	NE	13 Grahamfield Place x R1	13 Grahamfield Place x R1, (NE)	0	41.2	41.4	39.1	39.3	-2.1	+0.2	-1.9	30.8	31.0	28.9	FALSE	n/a
13	Grahamfield Place	NE	13 Grahamfield Place x R1	13 Grahamfield Place x R1, (NE)	1	43.2	43.4	41.2	41.4	-2.0	+0.2	-1.8	32.6	32.8	30.8	FALSE	n/a
13	Grahamfield Place	SE	13 Grahamfield Place x R1	13 Grahamfield Place x R1, (SE)	0	43.8	43.9	43.3	43.5	-0.5	+0.1	-0.3	33.2	33.2	32.7	FALSE	n/a
13	Grahamfield Place	SE	13 Grahamfield Place x R1	13 Grahamfield Place x R1, (SE)	1	45.2	45.4	44.7	44.9	-0.5	+0.2	-0.3	34.4	34.6	34.0	FALSE	n/a
14	Grahamfield Place	SW	14 Grahamfield Place x R1	14 Grahamfield Place x R1, (SW)	0	38.0	38.2	38.0	38.2	0.0	+0.2	+0.2	27.9	28.1	27.9	FALSE	n/a
14	Grahamfield Place	SW	14 Grahamfield Place x R1	14 Grahamfield Place x R1, (SW)	1	40.3	40.5	40.4	40.6	+0.1	+0.2	+0.3	30.0	30.2	30.1	FALSE	n/a
14	Grahamfield Place	SE	14 Grahamfield Place x R1	14 Grahamfield Place x R1, (SE)	0	47.7	47.8	47.5	47.6	-0.2	+0.1	-0.1	36.7	36.8	36.5	FALSE	n/a
14	Grahamfield Place	SE	14 Grahamfield Place x R1	14 Grahamfield Place x R1, (SE)	1	48.2	48.3	47.9	48.1	-0.3	+0.1	-0.1	37.1	37.2	36.8	FALSE	n/a
14	Grahamfield Place	SW	14 Grahamfield Place x R1	14 Grahamfield Place x R1, (SW)	0	48.0	48.1	47.8	47.9	-0.2	+0.1	-0.1	36.9	37.0	36.8	FALSE	n/a
14	Grahamfield Place	SW	14 Grahamfield Place x R1	14 Grahamfield Place x R1, (SW)	1	48.5	48.7	48.2	48.4	-0.3	+0.2	-0.1	37.4	37.6	37.1	FALSE	n/a
14	Grahamfield Place	NW	14 Grahamfield Place x R1	14 Grahamfield Place x R1, (NW)	0	46.3	46.5	46.3	46.4	0.0	+0.2	+0.1	35.4	35.6	35.4	FALSE	n/a
14	Grahamfield Place	NW	14 Grahamfield Place x R1	14 Grahamfield Place x R1, (NW)	1	46.7	46.8	46.6	46.7	-0.1	+0.1	0.0	35.8	35.9	35.7	FALSE	n/a
14	Grahamfield Place	NE	14 Grahamfield Place x R1	14 Grahamfield Place x R1, (NE)	0	41.8	41.9	41.2	41.4	-0.6	+0.1	-0.4	31.4	31.4	30.8	FALSE	n/a
14	Grahamfield Place	NE	14 Grahamfield Place x R1	14 Grahamfield Place x R1, (NE)	1	43.5	43.7	42.9	43.1	-0.6	+0.2	-0.4	32.9	33.1	32.3	FALSE	n/a
15	Grahamfield Place	N	15 Grahamfield Place x R1	15 Grahamfield Place x R1, (N)	0	41.9	42.1	41.8	42.0	-0.1	+0.2	+0.1	31.4	31.6	31.4	FALSE	n/a
15	Grahamfield Place	N	15 Grahamfield Place x R1	15 Grahamfield Place x R1, (N)	1	43.2	43.4	43.1	43.2	-0.1	+0.2	0.0	32.6	32.8	32.5	FALSE	n/a
15	Grahamfield Place	E	15 Grahamfield Place x R1	15 Grahamfield Place x R1, (E)	0	44.0	44.2	43.0	43.2	-1.0	+0.2	-0.8	33.3	33.5	32.4	FALSE	n/a
15	Grahamfield Place	E	15 Grahamfield Place x R1	15 Grahamfield Place x R1, (E)	1	45.4	45.6	44.2	44.4	-1.2	+0.2	-1.0	34.6	34.8	33.5	FALSE	n/a
15	Grahamfield Place	S	15 Grahamfield Place x R1	15 Grahamfield Place x R1, (S)	0	39.4	39.6	39.0	39.2	-0.4	+0.2	-0.2	29.2	29.4	28.8	FALSE	n/a
15	Grahamfield Place	S	15 Grahamfield Place x R1	15 Grahamfield Place x R1, (S)	1	41.7	41.8	41.3	41.5	-0.4	+0.1	-0.2	31.3	31.4	30.9	FALSE	n/a
15	Grahamfield Place	W	15 Grahamfield Place x R1	15 Grahamfield Place x R1, (W)	0	42.3	42.4	41.5	41.7	-0.8	+0.1	-0.6	31.8	31.9	31.1	FALSE	n/a
15	Grahamfield Place	W	15 Grahamfield Place x R1	15 Grahamfield Place x R1, (W)	1	44.1	44.3	43.3	43.5	-0.8	+0.2	-0.6	33.4	33.6	32.7	FALSE	n/a
15	Grahamfield Place	N	15 Grahamfield Place x R1	15 Grahamfield Place x R1, (N)	0	39.9	40.1	39.5	39.7	-0.4	+0.2	-0.2	29.6	29.8	29.3	FALSE	n/a
15	Grahamfield Place	N	15 Grahamfield Place x R1	15 Grahamfield Place x R1, (N)	1	42.8	42.9	42.3	42.5	-0.5	+0.1	-0.3	32.3	32.3	31.8	FALSE	n/a
15	Grahamfield Place	W	15 Grahamfield Place x R1	15 Grahamfield Place x R1, (W)	0	40.0	40.2	39.6	39.8	-0.4	+0.2	-0.2	29.7	29.9	29.4	FALSE	n/a
15	Grahamfield Place	W	15 Grahamfield Place x R1	15 Grahamfield Place x R1, (W)	1	42.9	43.1	42.4	42.6	-0.5	+0.2	-0.3	32.3	32.5	31.9	FALSE	n/a
15	Grahamfield Place	W	15 Grahamfield Place x R1	15 Grahamfield Place x R1, (W)	0	42.8	42.9	42.4	42.6	-0.4	+0.1	-0.2	32.3	32.3	31.9	FALSE	n/a
15	Grahamfield Place	W	15 Grahamfield Place x R1	15 Grahamfield Place x R1, (W)	1	44.1	44.3	43.7	43.9	-0.4	+0.2	-0.2	33.4	33.6	33.1	FALSE	n/a
16	Grahamfield Place	NE	16 Grahamfield Place x R1	16 Grahamfield Place x R1, (NE)	0	41.7	41.9	41.1	41.3	-0.6	+0.2	-0.4	31.3	31.4	30.7	FALSE	n/a
16	Grahamfield Place	NE	16 Grahamfield Place x R1	16 Grahamfield Place x R1, (NE)	1	43.5	43.7	42.8	43.0	-0.7	+0.2	-0.5	32.9	33.1	32.3	FALSE	n/a
16	Grahamfield Place	SE	16 Grahamfield Place x R1	16 Grahamfield Place x R1, (SE)	0	39.3	39.5	39.2	39.3	-0.1	+0.2	0.0	29.1	29.3	29.0	FALSE	n/a
16	Grahamfield Place	SE	16 Grahamfield Place x R1	16 Grahamfield Place x R1, (SE)	1	41.2	41.4	41.0	41.2	-0.2	+0.2	0.0	30.8	31.0	30.6	FALSE	n/a
16	Grahamfield Place	SW	16 Grahamfield Place x R1	16 Grahamfield Place x R1, (SW)	0	48.2	48.3	47.9	48.1	-0.3	+0.1	-0.1	37.1	37.2	36.8	FALSE	n/a
16	Grahamfield Place	SW	16 Grahamfield Place x R1	16 Grahamfield Place x R1, (SW)	1	48.6	48.8	48.3	48.5	-0.3	+0.2	-0.1	37.5	37.7	37.2	FALSE	n/a
16	Grahamfield Place	NW	16 Grahamfield Place x R1	16 Grahamfield Place x R1, (NW)	0	47.4	47.5	47.3	47.4	-0.1	+0.1	0.0	36.4	36.5	36.3	FALSE	n/a
16	Grahamfield Place	NW	16 Grahamfield Place x R1	16 Grahamfield Place x R1, (NW)	1	47.8	48.0	47.6	47.7	-0.2	+0.2	-0.1	36.8	36.9	36.6	FALSE	n/a
16	Grahamfield Place	SW	16 Grahamfield Place x R1	16 Grahamfield Place x R1, (SW)	0	38.8	38.9	38.5	38.7	-0.3	+0.1	-0.1	28.7	28.7	28.4	FALSE	n/a
16	Grahamfield Place	SW	16 Grahamfield Place x R1	16 Grahamfield Place x R1, (SW)	1	41.4	41.6	41.1	41.3	-0.3	+0.2	-0.1	31.0	31.2	30.7	FALSE	n/a
17	Grahamfield Place	N	17 Grahamfield Place x R1	17 Grahamfield Place x R1, (N)	0	39.3	39.5	39.0	39.2	-0.3	+0.2	-0.1	29.1	29.3	28.8	FALSE	n/a
17	Grahamfield Place	N	17 Grahamfield Place x R1	17 Grahamfield Place x R1, (N)	1	41.6	41.8	41.3	41.5	-0.3	+0.2	-0.1	31.2	31.4	30.9	FALSE	n/a
17	Grahamfield Place	E	17 Grahamfield Place x R1	17 Grahamfield Place x R1, (E)	0	44.2	44.4	43.0	43.2	-1.2	+0.2	-1.0	33.5	33.7	32.4	FALSE	n/a
17	Grahamfield Place	E	17 Grahamfield Place x R1	17 Grahamfield Place x R1, (E)	1	45.6	45.8	44.4	44.6	-1.2	+0.2	-1.0	34.8	35.0	33.7	FALSE	n/a
17	Grahamfield Place	S	17 Grahamfield Place x R1	17 Grahamfield Place x R1, (S)	0	42.7	42.9	42.5	42.6	-0.2	+0.2	-0.1	32.2	32.3	32.0	FALSE	n/a
17	Grahamfield Place	S	17 Grahamfield Place x R1	17 Grahamfield Place x R1, (S)	1	44.0	44.1	43.8	43.9	-0.2	+0.1	-0.1	33.3	33.4	33.2	FALSE	n/a
17	Grahamfield Place	W	17 Grahamfield Place x R1	17 Grahamfield Place x R1, (W)	0	43.7	43.9	43.1	43.2	-0.6	+0.2	-0.5	33.1	33.2	32.5	FALSE	n/a
17	Grahamfield Place	W	17 Grahamfield Place x R1	17 Grahamfield Place x R1, (W)	1	45.1	45.3	44.4	44.6	-0.7	+0.2	-0.5	34.3	34.5	33.7	FALSE	n/a
17	Grahamfield Place	W	17 Grahamfield Place x R1	17 Grahamfield Place x R1, (W)	0	42.9	43.0	42.2	42.3	-0.7	+0.1	-0.6	32.3	32.4	31.7	FALSE	n/a
17	Grahamfield Place	W	17 Grahamfield Place x R1	17 Grahamfield Place x R1, (W)	1	44.5	44.6	43.7	43.9	-0.8	+0.1	-0.6	33.8	33.9	33.1	FALSE	n/a
18	Grahamfield Place	SW	18 Grahamfield Place x R1	18 Grahamfield Place x R1, (SW)	0	47.8	47.9	47.6	47.7	-0.2	+0.1	-0.1	36.8	36.8	36.6	FALSE	n/a
18	Grahamfield Place	SW	18 Grahamfield Place x R1	18 Grahamfield Place x R1, (SW)	1	48.4	48.5	48.1	48.3	-0.3	+0.1	-0.1	37.3	37.4	37.0	FALSE	n/a
18	Grahamfield Place	NW	18 Grahamfield Place x R1	18 Grahamfield Place x R1, (NW)	0	38.8	38.9	38.6	38.8	-0.2	+0.1	0.0	28.7	28.7	28.5	FALSE	n/a
18	Grahamfield Place	NW	18 Grahamfield Place x R1	18 Grahamfield Place x R1, (NW)	1	40.8	40.9	40.6	40.8	-0.2	+0.1	0.0	30.5	30.5	30.3	FALSE	n/a
18	Grahamfield Place	NE	18 Grahamfield Place x R1	18 Grahamfield Place x R1, (NE)	0	42.1	42.3	41.4	41.6	-0.7	+0.2	-0.5	31.6	31.8	31.0	FALSE	n/a
18	Grahamfield Place	NE	18 Grahamfield Place x R1	18 Grahamfield Place x R1, (NE)	1	43.8	44.0	43.0	43.2	-0.8	+0.2	-0.6	33.2	33.3	32.4	FALSE	n/a
18	Grahamfield Place	SE	18 Grahamfield Place x R1	18 Grahamfield Place x R1, (SE)	0	44.2	44.3	43.5	43.7	-0.7	+0.1	-0.5	33.5	33.6	32.9	FALSE	n/a
18	Grahamfield Place	SE	18 Grahamfield Place x R1	18 Grahamfield Place x R1, (SE)	1	45.5	45.7	44.8	44.9	-0.7	+0.2	-0.6	34.7	34.9	34.1	FALSE	n/a
18	Grahamfield Place	SW	18 Grahamfield Place x R1	18 Grahamfield Place x R1, (SW)	0	37.3	37.5	37.0	37.2	-0.3	+0.2	-0.1	27.3	27.5	27.0	FALSE	n/a
18	Grahamfield Place	SW	18 Grahamfield Place x R1	18 Grahamfield Place x R1, (SW)	1	39.9	40.0	39.7	39.8	-0.2	+0.1	-0.1	29.6	29.7	29.5	FALSE	n/a
18	Grahamfield Place	SE	18 Grahamfield Place x R1	18 Grahamfield Place x R1, (SE)	0	37.5	37.7	37.2	37.4	-0.3	+0.2	-0.1	27.5	27.7	27.2	FALSE	n/a
18	Grahamfield Place	SE	18 Grahamfield Place x R1	18 Grahamfield Place x R1, (SE)	1	40.1	40.3	39.9	40.1	-0.2	+0.2	0.0	29.8	30.0	29.6	FALSE	n/a
18	Grahamfield Place	SW	18 Grahamfield Place x R1	18 Grahamfield Place x R1, (SW)	0	47.7	47.8	47.5	47.6	-0.2	+0.1	-0.1	36.7	36.8	36.5	FALSE	n/a
18	Grahamfield Place	SW	18 Grahamfield Place x R1	18 Grahamfield Place x R1, (SW)	1	48.2	48.3	47.9	48.1	-0.3	+0.1	-0.1	37.1	37.2	36.8	FALSE	n/a
18	Grahamfield Place	SE	18 Grahamfield Place x R1	18 Grahamfield Place x R1, (SE)	0	47.7	47.8	47.5	47.7	-0.2	+0.1	0.0	36.7	36.8	36.5	FALSE	n/a
18	Grahamfield Place	SE	18 Grahamfield Place x R1	18 Grahamfield Place x R1, (SE)	1	48.2	48.4	48.0	48.2	-0.2	+0.2	0.0	37.1	37.3	36.9	FALSE	n/a
19	Grahamfield Place	N	19 Grahamfield Place x R1	19 Grahamfield Place x R1, (N)	0	42.9	43.0	42.7	42.8	-0.2	+0.1	-0.1	32.3	32.4	32.2	FALSE	n/a
19	Grahamfield Place	N	19 Grahamfield Place x R1	19 Grahamfield Place x R1, (N)	1	44.1	44.2	43.9	44.0	-0.2	+0.1	-0.1	33.4	33.5	33.2	FALSE	n/a
19	Grahamfield Place	E	19 Grahamfield Place x R1	19 Grahamfield Place x R1, (E)	0	44.5	44.7	42.7	42.9	-1.8	+0.2	-1

Building No	Street	Façade	Address	Receptor	Floor	dB LA10,18h				Short-term	Long term		dB Lnight,outside			Long-term (night)	
											DM comparison	DS comparison				DM comparison	DS comparison
						DMby	DMfy	DSby	DSfy	DSby-DMby	DMfy-DMby	DSfy-DMby	DMby	DMfy	DSfy	DMfy-DMby	DSfy-DMby
20	Grahamfield Place NE		20 Grahamfield Place x R1	20 Grahamfield Place x R1, (NE)	0	43.0	43.2	42.0	42.2	-1.0	+0.2	-0.8	32.4	32.6	31.5	FALSE	n/a
20	Grahamfield Place NE		20 Grahamfield Place x R1	20 Grahamfield Place x R1, (NE)	1	44.6	44.8	43.6	43.8	-1.0	+0.2	-0.8	33.9	34.1	33.0	FALSE	n/a
20	Grahamfield Place SE		20 Grahamfield Place x R1	20 Grahamfield Place x R1, (SE)	0	41.5	41.7	41.4	41.6	-0.1	+0.2	+0.1	31.1	31.3	31.0	FALSE	n/a
20	Grahamfield Place SE		20 Grahamfield Place x R1	20 Grahamfield Place x R1, (SE)	1	43.1	43.3	43.0	43.2	-0.1	+0.2	+0.1	32.5	32.7	32.4	FALSE	n/a
21	Grahamfield Place N		21 Grahamfield Place x R1	21 Grahamfield Place x R1, (N)	0	39.6	39.8	39.2	39.4	-0.4	+0.2	-0.2	29.4	29.6	29.0	FALSE	n/a
21	Grahamfield Place N		21 Grahamfield Place x R1	21 Grahamfield Place x R1, (N)	1	42.0	42.2	41.6	41.8	-0.4	+0.2	-0.2	31.5	31.7	31.2	FALSE	n/a
21	Grahamfield Place E		21 Grahamfield Place x R1	21 Grahamfield Place x R1, (E)	0	45.1	45.3	42.8	43.0	-2.3	+0.2	-2.1	34.3	34.5	32.3	FALSE	n/a
21	Grahamfield Place E		21 Grahamfield Place x R1	21 Grahamfield Place x R1, (E)	1	46.5	46.6	44.4	44.7	-2.1	+0.1	-1.8	35.6	35.7	33.7	FALSE	n/a
21	Grahamfield Place S		21 Grahamfield Place x R1	21 Grahamfield Place x R1, (S)	0	40.2	40.4	39.8	40.0	-0.4	+0.2	-0.2	29.9	30.1	29.6	FALSE	n/a
21	Grahamfield Place S		21 Grahamfield Place x R1	21 Grahamfield Place x R1, (S)	1	42.4	42.6	42.0	42.2	-0.4	+0.2	-0.2	31.9	32.1	31.5	FALSE	n/a
21	Grahamfield Place W		21 Grahamfield Place x R1	21 Grahamfield Place x R1, (W)	0	41.7	41.8	41.0	41.2	-0.7	+0.1	-0.5	31.3	31.4	30.6	FALSE	n/a
21	Grahamfield Place W		21 Grahamfield Place x R1	21 Grahamfield Place x R1, (W)	1	43.7	43.8	43.0	43.2	-0.7	+0.1	-0.5	33.1	33.2	32.4	FALSE	n/a
21	Grahamfield Place W		21 Grahamfield Place x R1	21 Grahamfield Place x R1, (W)	0	43.2	43.3	42.3	42.5	-0.9	+0.1	-0.7	32.6	32.7	31.8	FALSE	n/a
21	Grahamfield Place W		21 Grahamfield Place x R1	21 Grahamfield Place x R1, (W)	1	45.1	45.3	44.1	44.3	-1.0	+0.2	-0.8	34.3	34.5	33.4	FALSE	n/a
21	Grahamfield Place W		21 Grahamfield Place x R1	21 Grahamfield Place x R1, (W)	0	43.3	43.5	42.3	42.5	-1.0	+0.2	-0.8	32.7	32.9	31.8	FALSE	n/a
21	Grahamfield Place W		21 Grahamfield Place x R1	21 Grahamfield Place x R1, (W)	1	45.1	45.3	44.1	44.3	-1.0	+0.2	-0.8	34.3	34.5	33.4	FALSE	n/a
22	Grahamfield Place SW		22 Grahamfield Place x R1	22 Grahamfield Place x R1, (SW)	0	47.9	48.0	47.7	47.8	-0.2	+0.1	-0.1	36.8	36.9	36.7	FALSE	n/a
22	Grahamfield Place SW		22 Grahamfield Place x R1	22 Grahamfield Place x R1, (SW)	1	48.4	48.6	48.2	48.3	-0.2	+0.2	-0.1	37.3	37.5	37.1	FALSE	n/a
22	Grahamfield Place NW		22 Grahamfield Place x R1	22 Grahamfield Place x R1, (NW)	0	45.1	45.2	45.0	45.1	-0.1	+0.1	0.0	34.3	34.4	34.2	FALSE	n/a
22	Grahamfield Place NW		22 Grahamfield Place x R1	22 Grahamfield Place x R1, (NW)	1	45.7	45.8	45.6	45.7	-0.1	+0.1	0.0	34.9	35.0	34.8	FALSE	n/a
22	Grahamfield Place NE		22 Grahamfield Place x R1	22 Grahamfield Place x R1, (NE)	0	42.0	42.2	41.3	41.5	-0.7	+0.2	-0.5	31.5	31.7	30.9	FALSE	n/a
22	Grahamfield Place NE		22 Grahamfield Place x R1	22 Grahamfield Place x R1, (NE)	1	43.9	44.1	43.1	43.3	-0.8	+0.2	-0.6	33.2	33.4	32.5	FALSE	n/a
22	Grahamfield Place NE		22 Grahamfield Place x R1	22 Grahamfield Place x R1, (NE)	0	43.1	43.3	42.0	42.2	-1.1	+0.2	-0.9	32.5	32.7	31.5	FALSE	n/a
22	Grahamfield Place NE		22 Grahamfield Place x R1	22 Grahamfield Place x R1, (NE)	1	44.8	45.0	43.7	43.9	-1.1	+0.2	-0.9	34.1	34.2	33.1	FALSE	n/a
22	Grahamfield Place SE		22 Grahamfield Place x R1	22 Grahamfield Place x R1, (SE)	0	44.0	44.1	42.9	43.1	-1.1	+0.1	-0.9	33.3	33.4	32.3	FALSE	n/a
22	Grahamfield Place SE		22 Grahamfield Place x R1	22 Grahamfield Place x R1, (SE)	1	45.6	45.7	44.5	44.7	-1.1	+0.1	-0.9	34.8	34.9	33.8	FALSE	n/a
23	Grahamfield Place N		23 Grahamfield Place x R1	23 Grahamfield Place x R1, (N)	0	40.1	40.3	39.7	39.8	-0.4	+0.2	-0.3	29.8	30.0	29.5	FALSE	n/a
23	Grahamfield Place N		23 Grahamfield Place x R1	23 Grahamfield Place x R1, (N)	1	42.3	42.5	41.9	42.1	-0.4	+0.2	-0.2	31.8	32.0	31.4	FALSE	n/a
23	Grahamfield Place E		23 Grahamfield Place x R1	23 Grahamfield Place x R1, (E)	0	45.6	45.8	43.4	43.6	-2.2	+0.2	-2.0	34.8	35.0	32.8	FALSE	n/a
23	Grahamfield Place E		23 Grahamfield Place x R1	23 Grahamfield Place x R1, (E)	1	47.2	47.4	44.9	45.1	-2.3	+0.2	-2.1	36.2	36.4	34.1	FALSE	n/a
23	Grahamfield Place S		23 Grahamfield Place x R1	23 Grahamfield Place x R1, (S)	0	42.1	42.3	41.7	41.9	-0.4	+0.2	-0.2	31.6	31.8	31.3	FALSE	n/a
23	Grahamfield Place S		23 Grahamfield Place x R1	23 Grahamfield Place x R1, (S)	1	43.9	44.1	43.5	43.7	-0.4	+0.2	-0.2	33.2	33.4	32.9	FALSE	n/a
23	Grahamfield Place W		23 Grahamfield Place x R1	23 Grahamfield Place x R1, (W)	0	42.5	42.7	42.1	42.3	-0.4	+0.2	-0.2	32.0	32.2	31.6	FALSE	n/a
23	Grahamfield Place W		23 Grahamfield Place x R1	23 Grahamfield Place x R1, (W)	1	44.1	44.3	43.6	43.8	-0.5	+0.2	-0.3	33.4	33.6	33.0	FALSE	n/a
23	Grahamfield Place W		23 Grahamfield Place x R1	23 Grahamfield Place x R1, (W)	0	43.9	44.0	43.3	43.5	-0.6	+0.1	-0.4	33.2	33.3	32.7	FALSE	n/a
23	Grahamfield Place W		23 Grahamfield Place x R1	23 Grahamfield Place x R1, (W)	1	45.5	45.7	44.8	45.0	-0.7	+0.2	-0.5	34.7	34.9	34.1	FALSE	n/a
23	Grahamfield Place W		23 Grahamfield Place x R1	23 Grahamfield Place x R1, (W)	0	43.6	43.7	42.7	42.9	-0.9	+0.1	-0.7	33.0	33.1	32.2	FALSE	n/a
23	Grahamfield Place W		23 Grahamfield Place x R1	23 Grahamfield Place x R1, (W)	1	45.4	45.5	44.4	44.6	-1.0	+0.1	-0.8	34.6	34.7	33.7	FALSE	n/a
24	Grahamfield Place NW		24 Grahamfield Place x R1	24 Grahamfield Place x R1, (NW)	0	47.2	47.3	47.1	47.2	-0.1	+0.1	0.0	36.2	36.3	36.1	FALSE	n/a
24	Grahamfield Place NW		24 Grahamfield Place x R1	24 Grahamfield Place x R1, (NW)	1	47.6	47.7	47.5	47.6	-0.1	+0.1	0.0	36.6	36.7	36.5	FALSE	n/a
24	Grahamfield Place NE		24 Grahamfield Place x R1	24 Grahamfield Place x R1, (NE)	0	44.1	44.3	42.8	43.0	-1.3	+0.2	-1.1	33.4	33.6	32.3	FALSE	n/a
24	Grahamfield Place NE		24 Grahamfield Place x R1	24 Grahamfield Place x R1, (NE)	1	45.8	46.0	44.5	44.7	-1.3	+0.2	-1.1	35.0	35.1	33.8	FALSE	n/a
24	Grahamfield Place SE		24 Grahamfield Place x R1	24 Grahamfield Place x R1, (SE)	0	44.5	44.7	43.2	43.4	-1.3	+0.2	-1.1	33.8	34.0	32.6	FALSE	n/a
24	Grahamfield Place SE		24 Grahamfield Place x R1	24 Grahamfield Place x R1, (SE)	1	46.1	46.3	44.8	45.0	-1.3	+0.2	-1.1	35.2	35.4	34.1	FALSE	n/a
24	Grahamfield Place SE		24 Grahamfield Place x R1	24 Grahamfield Place x R1, (SE)	0	45.0	45.2	43.6	43.8	-1.4	+0.2	-1.2	34.2	34.4	33.0	FALSE	n/a
24	Grahamfield Place SE		24 Grahamfield Place x R1	24 Grahamfield Place x R1, (SE)	1	46.5	46.7	45.1	45.3	-1.4	+0.2	-1.2	35.6	35.8	34.3	FALSE	n/a
24	Grahamfield Place SW		24 Grahamfield Place x R1	24 Grahamfield Place x R1, (SW)	0	41.4	41.6	39.2	39.4	-2.2	+0.2	-2.0	31.0	31.2	29.0	FALSE	n/a
24	Grahamfield Place SW		24 Grahamfield Place x R1	24 Grahamfield Place x R1, (SW)	1	43.1	43.2	41.1	41.3	-2.0	+0.1	-1.8	32.5	32.6	30.7	FALSE	n/a
25	Grahamfield Place N		25 Grahamfield Place x R1	25 Grahamfield Place x R1, (N)	0	41.0	41.2	40.6	40.7	-0.4	+0.2	-0.3	30.6	30.8	30.3	FALSE	n/a
25	Grahamfield Place N		25 Grahamfield Place x R1	25 Grahamfield Place x R1, (N)	1	43.0	43.1	42.5	42.7	-0.5	+0.1	-0.3	32.4	32.5	32.0	FALSE	n/a
25	Grahamfield Place E		25 Grahamfield Place x R1	25 Grahamfield Place x R1, (E)	0	46.0	46.2	44.0	44.2	-2.0	+0.2	-1.8	35.1	35.3	33.3	FALSE	n/a
25	Grahamfield Place E		25 Grahamfield Place x R1	25 Grahamfield Place x R1, (E)	1	47.6	47.7	45.4	45.6	-2.2	+0.1	-2.0	36.6	36.7	34.6	FALSE	n/a
25	Grahamfield Place S		25 Grahamfield Place x R1	25 Grahamfield Place x R1, (S)	0	41.0	41.2	40.4	40.6	-0.6	+0.2	-0.4	30.6	30.8	30.1	FALSE	n/a
25	Grahamfield Place S		25 Grahamfield Place x R1	25 Grahamfield Place x R1, (S)	1	43.3	43.4	42.7	42.8	-0.6	+0.1	-0.5	32.7	32.8	32.2	FALSE	n/a
25	Grahamfield Place W		25 Grahamfield Place x R1	25 Grahamfield Place x R1, (W)	0	43.4	43.5	42.2	42.4	-1.2	+0.1	-1.0	32.8	32.9	31.7	FALSE	n/a
25	Grahamfield Place W		25 Grahamfield Place x R1	25 Grahamfield Place x R1, (W)	1	45.2	45.4	44.1	44.2	-1.1	+0.2	-1.0	34.4	34.6	33.4	FALSE	n/a
25	Grahamfield Place W		25 Grahamfield Place x R1	25 Grahamfield Place x R1, (W)	0	44.2	44.4	43.4	43.6	-0.8	+0.2	-0.6	33.5	33.7	32.8	FALSE	n/a
25	Grahamfield Place W		25 Grahamfield Place x R1	25 Grahamfield Place x R1, (W)	1	45.7	45.8	44.8	45.0	-0.9	+0.1	-0.7	34.9	35.0	34.1	FALSE	n/a
26	Grahamfield Place NW		26 Grahamfield Place x R1	26 Grahamfield Place x R1, (NW)	0	47.8	48.0	47.8	47.9	0.0	+0.2	+0.1	36.8	36.9	36.8	FALSE	n/a
26	Grahamfield Place NW		26 Grahamfield Place x R1	26 Grahamfield Place x R1, (NW)	1	48.1	48.2	48.0	48.1	-0.1	+0.1	0.0	37.0	37.1	36.9	FALSE	n/a
26	Grahamfield Place NE		26 Grahamfield Place x R1	26 Grahamfield Place x R1, (NE)	0	41.1	41.3	39.2	39.3	-1.9	+0.2	-1.8	30.7	30.9	29.0	FALSE	n/a
26	Grahamfield Place NE		26 Grahamfield Place x R1	26 Grahamfield Place x R1, (NE)	1	42.8	43.0	41.1	41.3	-1.7	+0.2	-1.5	32.3	32.4	30.7	FALSE	n/a
26	Grahamfield Place SE		26 Grahamfield Place x R1	26 Grahamfield Place x R1, (SE)	0	45.1	45.3	43.8	43.9	-1.3	+0.2	-1.2	34.3	34.5	33.2	FALSE	n/a
26	Grahamfield Place SE		26 Grahamfield Place x R1	26 Grahamfield Place x R1, (SE)	1	46.5	46.7	45.2	45.4	-1.3	+0.2	-1.1	35.6	35.8	34.4	FALSE	n/a
26	Grahamfield Place SW		26 Grahamfield Place x R1	26 Grahamfield Place x R1, (SW)	0	37.5	37.7	37.1	37.3	-0.4	+0.2	-0.2	27.5	27.7	27.1	FALSE	n/a
26	Grahamfield Place SW		26 Grahamfield Place x R1	26 Grahamfield Place x R1, (SW)	1	39.9	40.1	39.5	39.7	-0.4	+0.2	-0.2	29.6	29.8	29.3	FALSE	n/a
26	Grahamfield Place SE		26 Grahamfield Place x R1	26 Grahamfield Place x R1, (SE)	0	37.9	38.1	37.5	37.6	-0.4	+0.2	-0.3	27.8	28.0	27.5	FALSE	n/a
26	Grahamfield Place SE		26 Grahamfield Place x R1	26 Grahamfield Place x R1, (SE)	1	40.4	40.6	40.0	40.2	-0.4	+0.2	-0.2	30.1	30.3	29.7	FALSE	n/a
26	Grahamfield Place SE		26 Grahamfield Place x R1	26 Grahamfield Place x R1, (SE)	0	44.7	44.8	43.7	43.9	-1.0	+0.1	-0.8	34.0	34.1	33.1	FALSE	n/a
26	Grahamfield Place SE		26 Grahamfield Place x R1	26 Grahamfield Place x R1, (SE)	1	46.1	46.3	45.1	45.3	-1.0	+0.2	-0.8	35.2	35.4	34.3	FALSE	n/a
26	Grahamfield Place SW		26 Grahamfield Place x R1	26 Grahamfield Place x R1, (SW)	0	40.8	41.0	39.5	39.7	-1.3	+0.2	-1.1	30.5	30.6	29.3	FALSE	n/a
26	Grahamfield Place SW		26 Grahamfield Place x R1	26 Grahamfield Place x R1, (SW)	1	42.8	42.9	41.5	41.7	-1.3	+0.1	-1.1	32.3	32.3	31.1	FALSE	n/a
27	Grahamfield Place NW		27 Grahamfield Place x R1	27 Grahamfield Place x R1, (NW)	0	40.3	40.5	39.8	40.0	-0.5	+0.2	-0.3	30.0	30.2	29.6	FALSE	n/a
27	Grahamfield Place NW		27 Grahamfield Place x R1	27 Grahamfield Place x R1, (NW)	1	42.6	42.8	42.0	42.2	-0.6	+0.2	-0.4	32.1	32.3	31.5	FALSE	n/a
27	Grahamfield Place NE		27 Grahamfield Place x R1	27 Grahamfield Place x R1, (NE)	0	46.0	46.2	43.7	43.9	-2.3	+0.2	-2.1	35.1	35.3	33.1	FALSE	n/a
27	Grahamfield Place NE		27 Grahamfield Place x R1	27 Grahamfield Place x R1, (NE)	1	47.6	47.8	45.1	45.4	-2.5	+0.2	-2.2	36.6	36.8	34.3	FALSE	n/a
27	Grahamfield Place SE		27 Grahamfield Place x R1	27 Grahamfield Place x R1, (SE)	0	40.6	40.8	40.1	40.2	-0.5	+0.2	-0.4	30.3	30.5	29.8	FALSE	n/a
27	Grahamfield Place SE		27 Grahamfield Place x R1	27 Grahamfield Place x R1, (SE)	1	42.8	43.0	42.2	42.4	-0.6	+0.2	-0.4	32.3	32.4	31.7	FALSE	n/a
27	Grahamfield Place SW		27 Grahamfield Place x R1	27 Grahamfield Place x R1, (SW)	0	44.5	44.7	42.8	43.0	-1.7	+0.2	-1.5	33.8	34.0	32.3	FALSE	n/a
27	Grahamfield Place SW		27 Grahamfield Place x R1	27 Grahamfield Place x R1, (SW)	1	46.1	46.3	44.6	44.7	-1.5	+0.2	-1.4	35.2	35.4	33.9	FALSE	n/a
27	Grahamfield Place SW		27 Grahamfield Place x R1	27 Grahamfield Place x R1, (SW)	0	44.5	44.7	43.2	43.4	-1.3	+0.2	-1.1	33.8	34.0	32.6	FALSE	n/a
27	Grahamfield Place SW		27 Grahamfield Place x R1	27 Grahamfield Place x R1, (SW)	1	46.0	46.2	44.7	44.9	-1.3	+0.2	-1.1	35.1	35.3	34.0	FALSE	n/a
28	Grahamfield Place NW		28 Grahamfield Place x R1	28 Grahamfield Place x R1, (NW)	0	48.5	48.6	48.3	48.4	-0.2	+0.1	-0.1	37.4	37.5	37.2	FALSE	n/a
28	Grahamfield Place NW		28 Grahamfield Place x R1	28 Grahamfield Place x R1, (NW)	1	48.7	48.8	48.6	48.7	-0.1	+0.1	0.0	37.6	37.7	37.5	FALSE	n/a
28	Grahamfield Place NE		28 Grahamfield Place x R1	28 Grahamfield Place x R1, (NE)	0	41.1	41.3	39.6	39.8	-1.5	+0.2	-1.3	30.7	30.9	29.4	FALSE	n/a
28	Grahamfield Place NE		28 Grahamfield Place x R1	28 Grahamfield Place x R1, (NE)	1	42.9	43.1	41.5	41.7	-1.4	+0.2	-1.2	32.3	32.5	31.1	FALSE	n/a
28	Grahamfield Place SE		28 Grahamfield Place x R1	28 Grahamfield Place x R1, (SE)	0	45.3	45.5	44.1	44.3	-1.2	+0.2	-1.0	34.5	34.7	33.4	FALSE	n/a
28	Grahamfield Place SE		28 Grahamfield Place x R1	28 Grahamfield Place x R1, (SE)	1	46.9	47.1	45.4	45.6	-1.5	+0.2	-1.3	35.9	36.1	34.6	FALSE	n/a
28	Grahamfield Place SE		28 Grahamfield Place x R1	28 Grahamfield Place x R1, (SE)	0	46.8	46.9	45.6	45.7	-1.2	+0.1	-1.1	35.9	35.9	34.8	FALSE	n/a
28	Grahamfield Place SE		28 Grahamfield Place x R1	28 Grahamfield Place x R1, (SE)	1	47.9	48.1	46.5	46.7	-1.4	+0.2	-1.2	36.8	37.0	35.6	FALSE	n/a
28	Grahamfield Place SW		28 Grahamfield Place x R1	28 Grahamfield Place x R1, (SW)	0	49.7	49.8	49.0	49.1	-0.7	+0.1	-0.6	38.5	38.6	37.8	FALSE	n/a
28	Grahamfield Place SW		28 Grahamfield Place x R1	28 Grahamfield Place x R1, (SW)	1	50.1	50.3	49.3	49.4	-0.8	+0.2	-0.7	38.8	39.0	38.1	FALSE	n/a
29	Grahamfield Place NW		29 Grahamfield Place x R1	29 Grahamfield Place x R1, (NW)	0	40.7	40.8	40.0	40.2	-0.7	+0.1	-0.5	30.4	30.5	29.7	FALSE	n/a
29	Grahamfield Place NW		29 Grahamfield Place x R1	29 Grahamfield Place x R1, (NW)	1	42.9	43.1	42.2	42.4	-0.7	+0.2	-0.5	32.3	32.5	31.7	FALSE	n/a
29	Grahamfield Place NE		29 Grahamfield Place x R1	29 Grahamfield Place x R1, (NE)	0	46.2	46.4	43.8	44.0	-2.4	+0.2	-2.2	35.3	35.5	33.2	FALSE	n/a
29	Grahamfield Place NE		29 Grahamfield Place x R1	29 Grahamfield Place x R1, (NE)	1	47.8	48.0	45.3	45.5	-2.5	+0.2	-2.3	36.8	36.9	34.5	FALSE	n/a
29	Grahamfield Place SE		29 Grahamfield Place x R1	29 Grahamfield Place x R1, (SE)	0	40.9	41.0	40.1	40.3	-0.8	+0.1	-0.6	30.5	30.6	29.8	FALSE	n/a
29	Grahamfield Place SE		29 Grahamfield Place x R1	29 Grahamfield Place x R1, (SE)	1	43.3	43.4	42.5	42.7	-0.8	+0.1	-0.6	32.7	32.8	32.0	FALSE	n/a
29	Grahamfield Place SW		29 Grahamfield Place x R1	29 Grahamfield Place x R1, (SW)	0	44.8	45.0	43.0	43.2	-1.8	+0.2	-1.6	34.1	34.2	32.4	FALSE	n/a
29	Grahamfield Place SW		29 Grahamfield Place x R1	29 Grahamfield Place x R1, (SW)	1	46.4	46.6	44.8	45.0	-1.6	+0.2	-1.4	35.5	35.7	34.1	FALSE	n/a
29	Grahamfield Place SW		29 Grahamfield Place x R1	29 Grahamfield Place x R1, (SW)	0	44.7	44.9	42.9	43.1	-1.8	+0.2	-1.6	34.0	34.1	32.3	FALSE	n/a
29	Grahamfield Place SW		29 Grahamfield Place x R1	29 Grahamfield Place x R1, (SW)	1	46.4	46.6	44.7	44.9	-1.7	+0.2	-1.5	35.5	35.7	34.0	FALSE	n/a
3	Grahamfield Place SW		3 Grahamfield Place x R1	3 Grahamfield Place x R1, (SW)	0	41.5	41.7	40.5	40.7	-1.0	+0.2	-0.8	31.1	31.3	30.2	FALSE	n/a
3	Grahamfield Place SW		3 Grahamfield Place x R1	3 Grahamfield Place x R1, (SW)	1	43.4	43.5	42.4	42.6	-1.0	+0.1	-0.8	32.8	32.9	31.9	FALSE	n/a
3	Grahamfield Place NW		3 Grahamfield Place x R1	3 Grahamfield Place x R1, (NW)	0	38.2	38.3	38.1	38.3	-0.1	+0.1	+0.1	28.1	28.2	28.0	FALSE	n/a
3	Grahamfield Place NW		3 Grahamfield Place x R1	3 Grahamfield Place x R1, (NW)	1	40.3	40.5	40.2	40.4	-0.1	+0.2	+0.1	30.0	30.2	29.9	FALSE	n/a
3	Grahamfield Place NE		3 Grahamfield Place x R1	3 Grahamfield Place x R1, (NE)	0	42.2	42.4	41.2	41.4	-1.0	+0.2	-0.8	31.7	31.9	30.8	FALSE	n/a
3	Grahamfield Place NE		3 Grahamfield Place x R1	3 Grahamfield Place x R1, (NE)	1	43.5	43.7	42.4	42.6	-1.1	+0.2	-0.9	32.9	33.1	31.9	FALSE	n/a
30	Grahamfield Place SE		30 Grahamfield Place x R1	30 Grahamfield Place x R1, (SE)	0	40.3	40.5	39.9	40.1	-0.4	+0.2	-0.2	30.0	30.2	29.6	FALSE	n/a
30	Grahamfield Place SE		30 Grahamfield Place x R1	30 Grahamfield Place x R1, (SE)	1	42.2	42.3	41.7	41.9	-0.5	+0.1	-0.3	31.7	31.8	31.3	FALSE	n/a
30	Grahamfield Place SW		30 Grahamfield Place x R1	30 Grahamfield Place x R1, (SW)	0	48.3	48.5	47.7	47.8	-0.6	+0.2	-0.5	37.2	37.4	36.7	FALSE	n/a
30	Grahamfield Place SW		30 Grahamfield Place x R1	30 Grahamfield Place x R1, (SW)	1	49.2	49.3	48.2	48.3	-1.0	+0.1	-0.9	38.0	38.1	37.1	FALSE	n/a
30	Grahamfield Place NW		30 Grahamfield Place x R1	30 Grahamfield Place x R1, (NW)	0	45.1	45.3	44.9	45.1	-0.2	+0.2	0.0	34.3	34.5	34.1	FALSE	n/a
30	Grahamfield Place NW		30 Grahamfield Place x R1	30 Grahamfield Place x R1, (NW)	1	45.8	45.9	45.6	45.7	-0.2	+0.1	-0.1	35.0	35.0	34.8	FALSE	n/a
30	Grahamfield Place NE		30 Grahamfield Place x R1	30 Grahamfield Place x R1, (NE)	0	44.2	44.4	42.3	42.5	-1.9	+0.2	-1.7	33.5	33.7	31.8	FALSE	n/a
30	Grahamfield Place NE		30 Grahamfield Place x R1	30 Grahamfield Place x R1, (NE)	1	45.7	45.9	44.0	44.2	-1.7	+0.2	-1.5	34.9	35.0	33.3	FALSE	n/a
30	Grahamfield Place NE		30 Grahamfield Place x R1	30 Grahamfield Place x R1, (NE)	0	44.4	44.6	42.5	42.7	-1.9	+0.2	-1.7	33.7	33.9	32.0	FALSE	n/a
30	Grahamfield Place NE		30 Grahamfield Place x R1	30 Grahamfield Place x R1, (NE)	1	45.9	46.1	44.1	44.3	-1.8	+0.2	-1.6	35.0	35.2	33.4	FALSE	n/a
31	Grahamfield Place NE		31 Grahamfield Place x R1	31 Grahamfield Place x R1, (NE)	0	46.1	46.3	43.8	44.0	-2.3	+0.2	-2.1	35.2	35.4	33.2	FALSE	n/a
31	Grahamfield Place NE		31 Grahamfield Place x R1	31 Grahamfield Place x R1, (NE)	1	47.8	48.0	45.4	45.6	-2.4	+0.2	-2.2	36.8	36.9	34.6	FALSE	n/a
31	Grahamfield Place SE		31 Grahamfield Place x R1	31 Grahamfield Place x R1, (SE)	0	44.3	44.5	43.4	43.6	-0.9	+0.2	-0.7	33.6	33.8	32.8	FALSE	n/a
31	Grahamfield Place SE		31 Grahamfield Place x R1	31 Grahamfield Place x R1, (SE)	1	46.5	46.7	45.4	45.6	-1.1	+0.2	-0.9	35.6	35.8	34.6	FALSE	n/a
31	Grahamfield Place SW		31 Grahamfield Place x R1	31 Grahamfield Place x R1, (SW)	0	45.1	45.2	43.3	43.5	-1.8	+0.1	-1.6	34.3	34.4	32.7	FALSE	n/a
31	Grahamfield Place SW		31 Grahamfield Place x R1	31 Grahamfield Place x R1, (SW)	1	46.8	47.0	45.0	45.2	-1.8	+0.2	-1.6	35.9	36.0	34.2	FALSE	n/a
31	Grahamfield Place SW		31 Grahamfield Place x R1	31 Grahamfield Place x R1, (SW)	0	45.1	45.3	43.2	43.4	-1.9	+0.

Building No	Street	Façade	Address	Receptor	Floor	dB LA10,18h				Short-term	Long term		dB Lnight,outside			Long-term (night)	
											DM comparison	DS comparison				DM comparison	DS comparison
						DMby	DMfy	DSby	DSfy	DSby-DMby	DMfy-DMby	DSfy-DMby	DMby	DMfy	DSfy	DMfy-DMby	DSfy-DMby
33	Grahamfield Place NE		33 Grahamfield Place x R1	33 Grahamfield Place x R1, (NE)	1	48.3	48.5	45.9	46.1	-2.4	+0.2	-2.2	37.2	37.4	35.0	FALSE	n/a
33	Grahamfield Place SE		33 Grahamfield Place x R1	33 Grahamfield Place x R1, (SE)	0	42.2	42.4	41.2	41.4	-1.0	+0.2	-0.8	31.7	31.9	30.8	FALSE	n/a
33	Grahamfield Place SE		33 Grahamfield Place x R1	33 Grahamfield Place x R1, (SE)	1	44.7	44.9	43.6	43.8	-1.1	+0.2	-0.9	34.0	34.1	33.0	FALSE	n/a
33	Grahamfield Place SW		33 Grahamfield Place x R1	33 Grahamfield Place x R1, (SW)	0	44.9	45.1	43.2	43.4	-1.7	+0.2	-1.5	34.1	34.3	32.6	FALSE	n/a
33	Grahamfield Place SW		33 Grahamfield Place x R1	33 Grahamfield Place x R1, (SW)	1	46.8	47.0	45.2	45.4	-1.6	+0.2	-1.4	35.9	36.0	34.4	FALSE	n/a
33	Grahamfield Place SW		33 Grahamfield Place x R1	33 Grahamfield Place x R1, (SW)	0	45.0	45.2	43.2	43.4	-1.8	+0.2	-1.6	34.2	34.4	32.6	FALSE	n/a
33	Grahamfield Place SW		33 Grahamfield Place x R1	33 Grahamfield Place x R1, (SW)	1	46.8	47.0	45.1	45.3	-1.7	+0.2	-1.5	35.9	36.0	34.3	FALSE	n/a
33	Grahamfield Place NW		33 Grahamfield Place x R1	33 Grahamfield Place x R1, (NW)	0	41.6	41.8	40.9	41.0	-0.7	+0.2	-0.6	31.2	31.4	30.5	FALSE	n/a
33	Grahamfield Place NW		33 Grahamfield Place x R1	33 Grahamfield Place x R1, (NW)	1	43.8	44.0	43.0	43.2	-0.8	+0.2	-0.6	33.2	33.3	32.4	FALSE	n/a
34	Grahamfield Place SW		34 Grahamfield Place x R1	34 Grahamfield Place x R1, (SW)	0	47.2	47.4	46.1	46.2	-1.1	+0.2	-1.0	36.2	36.4	35.2	FALSE	n/a
34	Grahamfield Place SW		34 Grahamfield Place x R1	34 Grahamfield Place x R1, (SW)	1	48.5	48.6	46.9	47.0	-1.6	+0.1	-1.5	37.4	37.5	35.9	FALSE	n/a
34	Grahamfield Place NW		34 Grahamfield Place x R1	34 Grahamfield Place x R1, (NW)	0	42.2	42.3	41.9	42.0	-0.3	+0.1	-0.2	31.7	31.8	31.4	FALSE	n/a
34	Grahamfield Place NW		34 Grahamfield Place x R1	34 Grahamfield Place x R1, (NW)	1	43.6	43.7	43.2	43.4	-0.4	+0.1	-0.2	33.0	33.1	32.6	FALSE	n/a
34	Grahamfield Place NE		34 Grahamfield Place x R1	34 Grahamfield Place x R1, (NE)	0	45.4	45.6	43.1	43.3	-2.3	+0.2	-2.1	34.6	34.8	32.5	FALSE	n/a
34	Grahamfield Place NE		34 Grahamfield Place x R1	34 Grahamfield Place x R1, (NE)	1	46.9	47.1	44.8	45.0	-2.1	+0.2	-1.9	35.9	36.1	34.1	FALSE	n/a
34	Grahamfield Place NE		34 Grahamfield Place x R1	34 Grahamfield Place x R1, (NE)	0	45.5	45.7	43.1	43.3	-2.4	+0.2	-2.2	34.7	34.9	32.5	FALSE	n/a
34	Grahamfield Place NE		34 Grahamfield Place x R1	34 Grahamfield Place x R1, (NE)	1	46.9	47.1	44.8	45.0	-2.1	+0.2	-1.9	35.9	36.1	34.1	FALSE	n/a
34	Grahamfield Place NE		34 Grahamfield Place x R1	34 Grahamfield Place x R1, (NE)	0	44.8	45.0	42.5	42.7	-2.3	+0.2	-2.1	34.1	34.2	32.0	FALSE	n/a
34	Grahamfield Place NE		34 Grahamfield Place x R1	34 Grahamfield Place x R1, (NE)	1	46.3	46.5	44.3	44.5	-2.0	+0.2	-1.8	35.4	35.6	33.6	FALSE	n/a
34	Grahamfield Place SE		34 Grahamfield Place x R1	34 Grahamfield Place x R1, (SE)	0	40.9	41.1	40.5	40.7	-0.4	+0.2	-0.2	30.5	30.7	30.2	FALSE	n/a
34	Grahamfield Place SE		34 Grahamfield Place x R1	34 Grahamfield Place x R1, (SE)	1	42.8	43.0	42.3	42.5	-0.5	+0.2	-0.3	32.3	32.4	31.8	FALSE	n/a
35	Grahamfield Place NE		35 Grahamfield Place x R1	35 Grahamfield Place x R1, (NE)	0	47.0	47.2	43.9	44.1	-3.1	+0.2	-2.9	36.0	36.2	33.2	FALSE	n/a
35	Grahamfield Place NE		35 Grahamfield Place x R1	35 Grahamfield Place x R1, (NE)	1	49.0	49.2	45.8	46.0	-3.2	+0.2	-3.0	37.8	38.0	35.0	FALSE	n/a
35	Grahamfield Place SE		35 Grahamfield Place x R1	35 Grahamfield Place x R1, (SE)	0	44.8	45.0	43.6	43.8	-1.2	+0.2	-1.0	34.1	34.2	33.0	FALSE	n/a
35	Grahamfield Place SE		35 Grahamfield Place x R1	35 Grahamfield Place x R1, (SE)	1	47.1	47.3	45.8	46.0	-1.3	+0.2	-1.1	36.1	36.3	35.0	FALSE	n/a
35	Grahamfield Place SW		35 Grahamfield Place x R1	35 Grahamfield Place x R1, (SW)	0	47.8	48.0	44.7	44.9	-3.1	+0.2	-2.9	36.8	36.9	34.0	FALSE	n/a
35	Grahamfield Place SW		35 Grahamfield Place x R1	35 Grahamfield Place x R1, (SW)	1	49.1	49.3	46.3	46.5	-2.8	+0.2	-2.6	37.9	38.1	35.4	FALSE	n/a
35	Grahamfield Place SW		35 Grahamfield Place x R1	35 Grahamfield Place x R1, (SW)	0	47.0	47.2	44.1	44.3	-2.9	+0.2	-2.7	36.0	36.2	33.4	FALSE	n/a
35	Grahamfield Place SW		35 Grahamfield Place x R1	35 Grahamfield Place x R1, (SW)	1	48.4	48.6	45.8	46.0	-2.6	+0.2	-2.4	37.3	37.5	35.0	FALSE	n/a
35	Grahamfield Place NW		35 Grahamfield Place x R1	35 Grahamfield Place x R1, (NW)	0	41.7	41.9	40.8	41.0	-0.9	+0.2	-0.7	31.3	31.4	30.5	FALSE	n/a
35	Grahamfield Place NW		35 Grahamfield Place x R1	35 Grahamfield Place x R1, (NW)	1	44.2	44.3	43.2	43.3	-1.0	+0.1	-0.9	33.5	33.6	32.6	FALSE	n/a
36	Grahamfield Place SW		36 Grahamfield Place x R1	36 Grahamfield Place x R1, (SW)	0	46.8	46.9	45.2	45.3	-1.6	+0.1	-1.5	35.9	35.9	34.4	FALSE	n/a
36	Grahamfield Place SW		36 Grahamfield Place x R1	36 Grahamfield Place x R1, (SW)	1	48.3	48.5	46.2	46.4	-2.1	+0.2	-1.9	37.2	37.4	35.3	FALSE	n/a
36	Grahamfield Place NW		36 Grahamfield Place x R1	36 Grahamfield Place x R1, (NW)	0	40.9	41.1	40.5	40.6	-0.4	+0.2	-0.3	30.5	30.7	30.2	FALSE	n/a
36	Grahamfield Place NW		36 Grahamfield Place x R1	36 Grahamfield Place x R1, (NW)	1	42.8	43.0	42.3	42.4	-0.5	+0.2	-0.4	32.3	32.4	31.8	FALSE	n/a
36	Grahamfield Place NE		36 Grahamfield Place x R1	36 Grahamfield Place x R1, (NE)	0	45.6	45.8	43.0	43.2	-2.6	+0.2	-2.4	34.8	35.0	32.4	FALSE	n/a
36	Grahamfield Place NE		36 Grahamfield Place x R1	36 Grahamfield Place x R1, (NE)	1	47.0	47.2	44.8	45.0	-2.2	+0.2	-2.0	36.0	36.2	34.1	FALSE	n/a
36	Grahamfield Place NE		36 Grahamfield Place x R1	36 Grahamfield Place x R1, (NE)	0	45.7	45.9	43.1	43.3	-2.6	+0.2	-2.4	34.9	35.0	32.5	FALSE	n/a
36	Grahamfield Place NE		36 Grahamfield Place x R1	36 Grahamfield Place x R1, (NE)	1	47.1	47.3	44.9	45.1	-2.2	+0.2	-2.0	36.1	36.3	34.1	FALSE	n/a
36	Grahamfield Place SE		36 Grahamfield Place x R1	36 Grahamfield Place x R1, (SE)	0	40.3	40.5	39.6	39.8	-0.7	+0.2	-0.5	30.0	30.2	29.4	FALSE	n/a
36	Grahamfield Place SE		36 Grahamfield Place x R1	36 Grahamfield Place x R1, (SE)	1	42.7	42.8	41.9	42.1	-0.8	+0.1	-0.6	32.2	32.3	31.4	FALSE	n/a
37	Grahamfield Place NW		37 Grahamfield Place x R1	37 Grahamfield Place x R1, (NW)	0	43.7	43.8	42.7	42.9	-1.0	+0.1	-0.8	33.1	33.2	32.2	FALSE	n/a
37	Grahamfield Place NW		37 Grahamfield Place x R1	37 Grahamfield Place x R1, (NW)	1	45.9	46.1	44.9	45.1	-1.0	+0.2	-0.8	35.0	35.2	34.1	FALSE	n/a
37	Grahamfield Place NE		37 Grahamfield Place x R1	37 Grahamfield Place x R1, (NE)	0	47.9	48.1	44.1	44.3	-3.8	+0.2	-3.6	36.8	37.0	33.4	FALSE	n/a
37	Grahamfield Place NE		37 Grahamfield Place x R1	37 Grahamfield Place x R1, (NE)	1	50.1	50.3	46.0	46.2	-4.1	+0.2	-3.9	38.8	39.0	35.1	FALSE	n/a
37	Grahamfield Place SE		37 Grahamfield Place x R1	37 Grahamfield Place x R1, (SE)	0	43.2	43.4	42.0	42.1	-1.2	+0.2	-1.1	32.6	32.8	31.5	FALSE	n/a
37	Grahamfield Place SE		37 Grahamfield Place x R1	37 Grahamfield Place x R1, (SE)	1	46.0	46.2	44.6	44.8	-1.4	+0.2	-1.2	35.1	35.3	33.9	FALSE	n/a
37	Grahamfield Place SW		37 Grahamfield Place x R1	37 Grahamfield Place x R1, (SW)	0	47.9	48.1	44.7	44.9	-3.2	+0.2	-3.0	36.8	37.0	34.0	FALSE	n/a
37	Grahamfield Place SW		37 Grahamfield Place x R1	37 Grahamfield Place x R1, (SW)	1	49.6	49.8	46.5	46.7	-3.1	+0.2	-2.9	38.4	38.6	35.6	FALSE	n/a
37	Grahamfield Place SW		37 Grahamfield Place x R1	37 Grahamfield Place x R1, (SW)	0	47.7	47.9	45.1	45.3	-2.6	+0.2	-2.4	36.7	36.8	34.3	FALSE	n/a
37	Grahamfield Place SW		37 Grahamfield Place x R1	37 Grahamfield Place x R1, (SW)	1	49.3	49.5	46.8	47.0	-2.5	+0.2	-2.3	38.1	38.3	35.9	FALSE	n/a
38	Grahamfield Place SW		38 Grahamfield Place x R1	38 Grahamfield Place x R1, (SW)	0	47.6	47.8	45.7	45.9	-1.9	+0.2	-1.7	36.6	36.8	34.9	FALSE	n/a
38	Grahamfield Place SW		38 Grahamfield Place x R1	38 Grahamfield Place x R1, (SW)	1	49.1	49.3	46.7	46.9	-2.4	+0.2	-2.2	37.9	38.1	35.8	FALSE	n/a
38	Grahamfield Place NW		38 Grahamfield Place x R1	38 Grahamfield Place x R1, (NW)	0	40.3	40.5	39.6	39.8	-0.7	+0.2	-0.5	30.0	30.2	29.4	FALSE	n/a
38	Grahamfield Place NW		38 Grahamfield Place x R1	38 Grahamfield Place x R1, (NW)	1	42.6	42.8	41.9	42.1	-0.7	+0.2	-0.5	32.1	32.3	31.4	FALSE	n/a
38	Grahamfield Place NE		38 Grahamfield Place x R1	38 Grahamfield Place x R1, (NE)	0	46.3	46.5	43.7	43.9	-2.6	+0.2	-2.4	35.4	35.6	33.1	FALSE	n/a
38	Grahamfield Place NE		38 Grahamfield Place x R1	38 Grahamfield Place x R1, (NE)	1	47.8	48.0	45.4	45.6	-2.4	+0.2	-2.2	36.8	36.9	34.6	FALSE	n/a
38	Grahamfield Place NE		38 Grahamfield Place x R1	38 Grahamfield Place x R1, (NE)	0	45.9	46.1	43.3	43.5	-2.6	+0.2	-2.4	35.0	35.2	32.7	FALSE	n/a
38	Grahamfield Place NE		38 Grahamfield Place x R1	38 Grahamfield Place x R1, (NE)	1	47.4	47.6	45.1	45.3	-2.3	+0.2	-2.1	36.4	36.6	34.3	FALSE	n/a
38	Grahamfield Place SE		38 Grahamfield Place x R1	38 Grahamfield Place x R1, (SE)	0	41.7	41.9	41.1	41.3	-0.6	+0.2	-0.4	31.3	31.4	30.7	FALSE	n/a
38	Grahamfield Place SE		38 Grahamfield Place x R1	38 Grahamfield Place x R1, (SE)	1	43.6	43.7	42.9	43.1	-0.7	+0.1	-0.5	33.0	33.1	32.3	FALSE	n/a
39	Grahamfield Place NE		39 Grahamfield Place x R1	39 Grahamfield Place x R1, (NE)	0	49.0	49.2	44.4	44.6	-4.6	+0.2	-4.4	37.8	38.0	33.7	FALSE	n/a
39	Grahamfield Place NE		39 Grahamfield Place x R1	39 Grahamfield Place x R1, (NE)	1	51.5	51.7	46.3	46.5	-5.2	+0.2	-5.0	40.1	40.3	35.4	FALSE	n/a
39	Grahamfield Place SE		39 Grahamfield Place x R1	39 Grahamfield Place x R1, (SE)	0	49.0	49.2	45.4	45.7	-3.6	+0.2	-3.3	37.8	38.0	34.6	FALSE	n/a
39	Grahamfield Place SE		39 Grahamfield Place x R1	39 Grahamfield Place x R1, (SE)	1	51.1	51.3	47.5	47.7	-3.6	+0.2	-3.4	39.7	39.9	36.5	FALSE	n/a
39	Grahamfield Place SW		39 Grahamfield Place x R1	39 Grahamfield Place x R1, (SW)	0	49.8	50.0	45.6	45.8	-4.2	+0.2	-4.0	38.6	38.7	34.8	FALSE	n/a
39	Grahamfield Place SW		39 Grahamfield Place x R1	39 Grahamfield Place x R1, (SW)	1	51.5	51.7	47.3	47.5	-4.2	+0.2	-4.0	40.1	40.3	36.3	FALSE	n/a
39	Grahamfield Place SW		39 Grahamfield Place x R1	39 Grahamfield Place x R1, (SW)	0	49.6	49.8	45.4	45.6	-4.2	+0.2	-4.0	38.4	38.6	34.6	FALSE	n/a
39	Grahamfield Place SW		39 Grahamfield Place x R1	39 Grahamfield Place x R1, (SW)	1	51.1	51.3	47.1	47.3	-4.0	+0.2	-3.8	39.7	39.9	36.1	FALSE	n/a
39	Grahamfield Place NW		39 Grahamfield Place x R1	39 Grahamfield Place x R1, (NW)	0	42.8	42.9	41.5	41.7	-1.3	+0.1	-1.1	32.3	32.3	31.1	FALSE	n/a
39	Grahamfield Place NW		39 Grahamfield Place x R1	39 Grahamfield Place x R1, (NW)	1	45.3	45.5	44.0	44.2	-1.3	+0.2	-1.1	34.5	34.7	33.3	FALSE	n/a
40	Grahamfield Place SW		40 Grahamfield Place x R1	40 Grahamfield Place x R1, (SW)	0	47.3	47.5	44.7	44.9	-2.6	+0.2	-2.4	36.3	36.5	34.0	FALSE	n/a
40	Grahamfield Place SW		40 Grahamfield Place x R1	40 Grahamfield Place x R1, (SW)	1	49.1	49.3	46.1	46.2	-3.0	+0.2	-2.9	37.9	38.1	35.2	FALSE	n/a
40	Grahamfield Place NW		40 Grahamfield Place x R1	40 Grahamfield Place x R1, (NW)	0	41.7	41.9	41.1	41.3	-0.6	+0.2	-0.4	31.3	31.4	30.7	FALSE	n/a
40	Grahamfield Place NW		40 Grahamfield Place x R1	40 Grahamfield Place x R1, (NW)	1	43.6	43.8	42.9	43.1	-0.7	+0.2	-0.5	33.0	33.2	32.3	FALSE	n/a
40	Grahamfield Place NE		40 Grahamfield Place x R1	40 Grahamfield Place x R1, (NE)	0	46.5	46.7	43.9	44.1	-2.6	+0.2	-2.4	35.6	35.8	33.2	FALSE	n/a
40	Grahamfield Place NE		40 Grahamfield Place x R1	40 Grahamfield Place x R1, (NE)	1	48.0	48.2	45.8	46.0	-2.2	+0.2	-2.0	36.9	37.1	35.0	FALSE	n/a
40	Grahamfield Place SE		40 Grahamfield Place x R1	40 Grahamfield Place x R1, (SE)	0	46.0	46.2	43.5	43.7	-2.5	+0.2	-2.3	35.1	35.3	32.9	FALSE	n/a
40	Grahamfield Place SE		40 Grahamfield Place x R1	40 Grahamfield Place x R1, (SE)	1	47.6	47.8	45.3	45.5	-2.3	+0.2	-2.1	36.6	36.8	34.5	FALSE	n/a
40	Grahamfield Place NE		40 Grahamfield Place x R1	40 Grahamfield Place x R1, (NE)	0	40.1	40.3	39.3	39.4	-0.8	+0.2	-0.7	29.8	30.0	29.1	FALSE	n/a
40	Grahamfield Place NE		40 Grahamfield Place x R1	40 Grahamfield Place x R1, (NE)	1	42.8	43.0	42.0	42.1	-0.8	+0.2	-0.7	32.3	32.4	31.5	FALSE	n/a
40	Grahamfield Place E		40 Grahamfield Place x R1	40 Grahamfield Place x R1, (E)	0	46.0	46.2	43.5	43.8	-2.5	+0.2	-2.2	35.1	35.3	32.9	FALSE	n/a
40	Grahamfield Place E		40 Grahamfield Place x R1	40 Grahamfield Place x R1, (E)	1	47.7	47.9	45.4	45.6	-2.3	+0.2	-2.1	36.7	36.8	34.6	FALSE	n/a
40	Grahamfield Place SE		40 Grahamfield Place x R1	40 Grahamfield Place x R1, (SE)	0	42.1	42.3	41.3	41.5	-0.8	+0.2	-0.6	31.6	31.8	30.9	FALSE	n/a
40	Grahamfield Place SE		40 Grahamfield Place x R1	40 Grahamfield Place x R1, (SE)	1	44.4	44.6	43.6	43.8	-0.8	+0.2	-0.6	33.7	33.9	33.0	FALSE	n/a
41	Grahamfield Place NE		41 Grahamfield Place x R1	41 Grahamfield Place x R1, (NE)	0	48.5	48.7	44.2	44.4	-4.3	+0.2	-4.1	37.4	37.6	33.5	FALSE	n/a
41	Grahamfield Place NE		41 Grahamfield Place x R1	41 Grahamfield Place x R1, (NE)	1	51.1	51.3	46.6	46.8	-4.5	+0.2	-4.3	39.7	39.9	35.7	FALSE	n/a
41	Grahamfield Place SE		41 Grahamfield Place x R1	41 Grahamfield Place x R1, (SE)	0	51.3	51.5	46.0	46.2	-5.3	+0.2	-5.1	39.9	40.1	35.1	FALSE	n/a
41	Grahamfield Place SE		41 Grahamfield Place x R1	41 Grahamfield Place x R1, (SE)	1	52.9	53.1	47.8	48.0	-5.1	+0.2	-4.9	41.3	41.5	36.8	FALSE	n/a
41	Grahamfield Place SW		41 Grahamfield Place x R1	41 Grahamfield Place x R1, (SW)	0	50.8	51.0	46.1	46.3	-4.7	+0.2	-4.5	39.5	39.6	35.2	FALSE	n/a
41	Grahamfield Place SW		41 Grahamfield Place x R1	41 Grahamfield Place x R1, (SW)	1	52.4	52.6	47.9	48.1	-4.5	+0.2	-4.3	40.9	41.1	36.8	FALSE	n/a
41	Grahamfield Place SW		41 Grahamfield Place x R1	41 Grahamfield Place x R1, (SW)	0	50.1	50.3	45.5	45.7	-4.6	+0.2	-4.4	38.8	39.0	34.7	FALSE	n/a
41	Grahamfield Place SW		41 Grahamfield Place x R1	41 Grahamfield Place x R1, (SW)	1	51.8	52.0	47.2	47.4	-4.6	+0.2	-4.4	40.4	40.5	36.2	FALSE	n/a
41	Grahamfield Place NW		41 Grahamfield Place x R1	41 Grahamfield Place x R1, (NW)	0	44.4	44.5	42.9	43.1	-1.5	+0.1	-1.3	33.7	33.8	32.3	FALSE	n/a
41	Grahamfield Place NW		41 Grahamfield Place x R1	41 Grahamfield Place x R1, (NW)	1	46.7	46.9	45.2	45.4	-1.5	+0.2	-1.3	35.8	35.9	34.4	FALSE	n/a
42	Grahamfield Place SW		42 Grahamfield Place x R1	42 Grahamfield Place x R1, (SW)	0	47.7	47.8	45.0	45.2	-2.7	+0.1	-2.5	36.7	36.8	34.2	FALSE	n/a
42	Grahamfield Place SW		42 Grahamfield Place x R1	42 Grahamfield Place x R1, (SW)	1	49.7	49.9	46.4	46.6	-3.3	+0.2	-3.1	38.5	38.6	35.5	FALSE	n/a
42	Grahamfield Place NW		42 Grahamfield Place x R1	42 Grahamfield Place x R1, (NW)	0	41.3	41.5	40.6	40.8	-0.7	+0.2	-0.5	30.9	31.1	30.3	FALSE	n/a
42	Grahamfield Place NW		42 Grahamfield Place x R1	42 Grahamfield Place x R1, (NW)	1	43.6	43.7	42.8	42.9	-0.8	+0.1	-0.7	33.0	33.1	32.3	FALSE	n/a
42	Grahamfield Place NE		42 Grahamfield Place x R1	42 Grahamfield Place x R1, (NE)	0	45.8	46.0	43.2	43.4	-2.6	+0.2	-2.4	35.0	35.1	32.6	FALSE	n/a
42	Grahamfield Place NE		42 Grahamfield Place x R1	42 Grahamfield Place x R1, (NE)	1	47.3	47.5	45.0	45.2	-2.3	+0.2	-2.1	36.3	36.5	34.2	FALSE	n/a
42	Grahamfield Place NE		42 Grahamfield Place x R1	42 Grahamfield Place x R1, (NE)	0	42.0	42.2	40.9	41.1	-1.1	+0.2	-0.9	31.5	31.7	30.5	FALSE	n/a
42	Grahamfield Place NE		42 Grahamfield Place x R1	42 Grahamfield Place x R1, (NE)	1	44.9	45.1	43.7	43.9	-1.2	+0.2	-1.0	34.1	34.3	33.1	FALSE	n/a
42	Grahamfield Place NW		42 Grahamfield Place x R1	42 Grahamfield Place x R1, (NW)	0	41.8	42.0	40.7	40.9	-1.1	+0.2	-0.9	31.4	31.5	30.4	FALSE	n/a
42	Grahamfield Place NW		42 Grahamfield Place x R1	42 Grahamfield Place x R1, (NW)	1	44.7	44.9	43.5	43.7	-1.2	+0.2	-1.0	34.0	34.1	32.9	FALSE	n/a
42	Grahamfield Place NE		42 Grahamfield Place x R1	42 Grahamfield Place x R1, (NE)	0	46.7	46.9	44.0	44.2	-2.7	+0.2	-2.5	35.8	35.9	33.3	FALSE	n/a
42	Grahamfield Place NE		42 Grahamfield Place x R1	42 Grahamfield Place x R1, (NE)	1	48.3	48.5	45.8	46.0	-2.5	+0.2	-2.3	37.2	37.4	35.0	FALSE	n/a
42	Grahamfield Place SE		42 Grahamfield Place x R1	42 Grahamfield Place x R1, (SE)	0	41.2	41.4	40.3	40.5	-0.9	+0.2	-0.7	30.8	31.0	30.0	FALSE	n/a
42	Grahamfield Place SE		42 Grahamfield Place x R1	42 Grahamfield Place x R1, (SE)	1	43.5	43.7	42.6	42.8	-0.9	+0.2	-0.7	32.9	33.1	32.1	FALSE	n/a
43	Grahamfield Place NW		43 Grahamfield Place x R1	43 Grahamfield Place x R1, (NW)	0	44.5	44.7	42.7	42.9	-1.8	+0.2	-1.6	33.8	34.0	32.2	FALSE	n/a
43	Grahamfield Place NW		43 Grahamfield Place x R1	43 Grahamfield Place x R1, (NW)	1	47.0	47.2	45.2	45.4	-1.8	+0.2	-1.6	36.0	36.2	34.4	FALSE	n/a
43	Grahamfield Place NE		43 Grahamfield Place x R1	43 Grahamfield Place x R1, (NE)	0	56.3	56.5	49.0	49.3	-7.3	+0.2	-7.0	44.4	44.6	37.8	FALSE	n/a
43	Grahamfield Place NE		43 Grahamfield Place x R1	43 Grahamfield Place x R1, (NE)	1	58.6	58.8	50.6	50.8	-8.0	+0.2	-7.8	46.5	46.7	39.3	FALSE	n/a
43	Grahamfield Place SE		43 Grahamfield Place x R1	43 Grahamfield Place x R1, (SE)	0	46.2	46.3	43.4	43.6	-2.8	+0.1	-2.6	35.3	35.4	32.8	FALSE	n/a
43	Grahamfield Place SE		43 Grahamfield Place x R1	43 Grahamfield Place x R1, (SE)	1	48.7	48.9	45.8	46.0	-2.9	+0.2	-2.7	37.6	37.7	35.0	FALSE	n/a
43	Grahamfield Place SW		43 Grahamfield Place x R1	43 Grahamfield Place x R1, (SW)	0	51.8	52.0	46.1	46.3	-5.7	+0.2	-5.5	40.4	40.5	35.2	FALSE	n/a
43	Grahamfield Place SW		43 Grahamfield Place x R1	43 Grahamfield Place x R1, (SW)	1	53.5	53.7	47.9	48.1	-5.6	+0.2	-5.4	41.9	42.1	36.8	FALSE	n/a
43	Grahamfield Place SW		43 Grahamfield Place x R1	43 Grahamfield Place x R1, (SW)	0	51.3	51.5	45.8	46.0	-5.5	+0.2	-5.3	39.9	40.1	35.0	FALSE	n/a
43	Grahamfield Place SW		43 Grahamfield Place x R1	43 Grahamfield Place x R1, (SW)	1	52.9	53.1	47.6	47.8	-5.3	+0.2	-5.1	41.3	41.5	36.6	FALSE	n/a
44	Grahamfield Place SW		44 Grahamfield Place x R1	44 Grahamfield Place x R1, (SW)	0	48.9	49.1	45.6	45.8	-3.3	+0.2	-3.1	37.7	37.9	34.8	FALSE	n/a
44	Grahamfield Place SW		44 Grahamfield Place x R1	44 Grahamfield Place x R1, (SW)	1	50.6	50.8	47.0	47.2	-3.6	+0.2	-3.4	39.3	39.5	36.0	FALSE	n/a
44	Grahamfield Place NW		44 Grahamfield Place x R1	44 Grahamfield Place x R1, (NW)	0	41.4	41.6	40.6	40.7	-0.8	+0.2	-0.7	31.0	31.2	30.3	FALSE	n/a
44	Grahamfield Place NW		44 Grahamfield Place x R1	44 Grahamfield Place x R1, (NW)	1	43.8	43.9	42.8	43.0	-1.0	+0.1	-0.8	33.2	33.2	32.3	FALSE	n/a
44	Grahamfield Place NE		44 Grahamfield Place x R1	44 Grahamfield Place x R1, (NE)	0	46.5	46.7	43.8	44.0	-2.7	+0.2	-2.5	35.6	35.8	33.2	FALSE	n/a
44	Grahamfield Place NE		44 Grahamfield

Building No	Street	Façade	Address	Receptor	Floor	dB LA10,18h				Short-term	Long term		dB Lnight,outside			Long-term (night)	
											DM comparison	DS comparison				DM comparison	DS comparison
						DMby	DMfy	DSby	DSfy	DSby-DMby	DMfy-DMby	DSfy-DMby	DMby	DMfy	DSfy	DMfy-DMby	DSfy-DMby
46	Grahamfield Place NW	46 Grahamfield Place x R1	46 Grahamfield Place x R1, (NW)	0	41.8	42.0	40.9	41.0	-0.9	+0.2	-0.8	31.4	31.5	30.5	FALSE	n/a
46	Grahamfield Place NW	46 Grahamfield Place x R1	46 Grahamfield Place x R1, (NW)	1	44.3	44.4	43.2	43.4	-1.1	+0.1	-0.9	33.6	33.7	32.6	FALSE	n/a
46	Grahamfield Place NE	46 Grahamfield Place x R1	46 Grahamfield Place x R1, (NE)	0	47.2	47.4	44.2	44.4	-3.0	+0.2	-2.8	36.2	36.4	33.5	FALSE	n/a
46	Grahamfield Place NE	46 Grahamfield Place x R1	46 Grahamfield Place x R1, (NE)	1	48.8	49.0	46.2	46.4	-2.6	+0.2	-2.4	37.7	37.8	35.3	FALSE	n/a
46	Grahamfield Place NE	46 Grahamfield Place x R1	46 Grahamfield Place x R1, (NE)	0	47.1	47.3	44.2	44.4	-2.9	+0.2	-2.7	36.1	36.3	33.5	FALSE	n/a
46	Grahamfield Place NE	46 Grahamfield Place x R1	46 Grahamfield Place x R1, (NE)	1	48.8	49.0	46.2	46.4	-2.6	+0.2	-2.4	37.7	37.8	35.3	FALSE	n/a
46	Grahamfield Place SE	46 Grahamfield Place x R1	46 Grahamfield Place x R1, (SE)	0	48.2	48.4	46.2	46.5	-2.0	+0.2	-1.7	37.1	37.3	35.3	FALSE	n/a
46	Grahamfield Place SE	46 Grahamfield Place x R1	46 Grahamfield Place x R1, (SE)	1	50.2	50.3	48.1	48.3	-2.1	+0.1	-1.9	38.9	39.0	37.0	FALSE	n/a
47	Grahamfield Place NW	47 Grahamfield Place x R1	47 Grahamfield Place x R1, (NW)	0	46.0	46.2	42.9	43.1	-3.1	+0.2	-2.9	35.1	35.3	32.3	FALSE	n/a
47	Grahamfield Place NW	47 Grahamfield Place x R1	47 Grahamfield Place x R1, (NW)	1	48.8	49.0	45.7	45.9	-3.1	+0.2	-2.9	37.7	37.8	34.9	FALSE	n/a
47	Grahamfield Place NE	47 Grahamfield Place x R1	47 Grahamfield Place x R1, (NE)	0	61.3	61.5	52.0	52.2	-9.3	+0.2	-9.1	48.9	49.1	40.5	FALSE	n/a
47	Grahamfield Place NE	47 Grahamfield Place x R1	47 Grahamfield Place x R1, (NE)	1	63.5	63.7	54.0	54.3	-9.5	+0.2	-9.2	50.9	51.1	42.3	FALSE	n/a
47	Grahamfield Place SE	47 Grahamfield Place x R1	47 Grahamfield Place x R1, (SE)	0	59.0	59.2	49.3	49.5	-9.7	+0.2	-9.5	46.8	47.0	38.1	FALSE	n/a
47	Grahamfield Place SE	47 Grahamfield Place x R1	47 Grahamfield Place x R1, (SE)	1	61.5	61.7	51.8	52.0	-9.7	+0.2	-9.5	49.1	49.3	40.4	FALSE	n/a
47	Grahamfield Place SW	47 Grahamfield Place x R1	47 Grahamfield Place x R1, (SW)	0	55.4	55.6	47.3	47.5	-8.1	+0.2	-7.9	43.6	43.8	36.3	FALSE	n/a
47	Grahamfield Place SW	47 Grahamfield Place x R1	47 Grahamfield Place x R1, (SW)	1	57.4	57.6	49.6	49.8	-7.8	+0.2	-7.6	45.4	45.6	38.4	FALSE	n/a
47	Grahamfield Place SW	47 Grahamfield Place x R1	47 Grahamfield Place x R1, (SW)	0	54.4	54.6	47.1	47.3	-7.3	+0.2	-7.1	42.7	42.9	36.1	FALSE	n/a
47	Grahamfield Place SW	47 Grahamfield Place x R1	47 Grahamfield Place x R1, (SW)	1	56.4	56.6	49.3	49.5	-7.1	+0.2	-6.9	44.5	44.7	38.1	FALSE	n/a
48	Grahamfield Place SE	48 Grahamfield Place x R1	48 Grahamfield Place x R1, (SE)	0	43.7	43.9	42.2	42.4	-1.5	+0.2	-1.3	33.1	33.2	31.7	FALSE	n/a
48	Grahamfield Place SE	48 Grahamfield Place x R1	48 Grahamfield Place x R1, (SE)	1	46.2	46.4	44.6	44.8	-1.6	+0.2	-1.4	35.3	35.5	33.9	FALSE	n/a
48	Grahamfield Place SW	48 Grahamfield Place x R1	48 Grahamfield Place x R1, (SW)	0	48.8	49.0	46.5	46.7	-2.3	+0.2	-2.1	37.7	37.8	35.6	FALSE	n/a
48	Grahamfield Place SW	48 Grahamfield Place x R1	48 Grahamfield Place x R1, (SW)	1	50.4	50.6	48.2	48.3	-2.2	+0.2	-2.1	39.1	39.3	37.1	FALSE	n/a
48	Grahamfield Place NW	48 Grahamfield Place x R1	48 Grahamfield Place x R1, (NW)	0	44.1	44.2	43.2	43.3	-0.9	+0.1	-0.8	33.4	33.5	32.6	FALSE	n/a
48	Grahamfield Place NW	48 Grahamfield Place x R1	48 Grahamfield Place x R1, (NW)	1	46.0	46.1	44.9	45.1	-1.1	+0.1	-0.9	35.1	35.2	34.1	FALSE	n/a
48	Grahamfield Place NE	48 Grahamfield Place x R1	48 Grahamfield Place x R1, (NE)	0	47.4	47.6	44.3	44.5	-3.1	+0.2	-2.9	36.4	36.6	33.6	FALSE	n/a
48	Grahamfield Place NE	48 Grahamfield Place x R1	48 Grahamfield Place x R1, (NE)	1	49.2	49.4	46.4	46.6	-2.8	+0.2	-2.6	38.0	38.2	35.5	FALSE	n/a
48	Grahamfield Place NE	48 Grahamfield Place x R1	48 Grahamfield Place x R1, (NE)	0	45.6	45.8	43.4	43.6	-2.2	+0.2	-2.0	34.8	35.0	32.8	FALSE	n/a
48	Grahamfield Place NE	48 Grahamfield Place x R1	48 Grahamfield Place x R1, (NE)	1	47.9	48.1	45.8	46.0	-2.1	+0.2	-1.9	36.8	37.0	35.0	FALSE	n/a
49	Grahamfield Place NW	49 Grahamfield Place x R1	49 Grahamfield Place x R1, (NW)	0	50.6	50.8	44.0	44.2	-6.6	+0.2	-6.4	39.3	39.5	33.3	FALSE	n/a
49	Grahamfield Place NW	49 Grahamfield Place x R1	49 Grahamfield Place x R1, (NW)	1	54.0	54.2	46.0	46.2	-8.0	+0.2	-7.8	42.3	42.5	35.1	FALSE	n/a
49	Grahamfield Place NE	49 Grahamfield Place x R1	49 Grahamfield Place x R1, (NE)	0	64.1	64.3	53.8	54.0	-10.3	+0.2	-10.1	51.4	51.6	42.2	FALSE	n/a
49	Grahamfield Place NE	49 Grahamfield Place x R1	49 Grahamfield Place x R1, (NE)	1	66.6	66.8	56.4	56.6	-10.2	+0.2	-10.0	53.7	53.9	44.5	FALSE	n/a
49	Grahamfield Place SE	49 Grahamfield Place x R1	49 Grahamfield Place x R1, (SE)	0	68.2	68.4	57.9	58.1	-10.3	+0.2	-10.1	55.1	55.3	45.8	FALSE	+0.2
49	Grahamfield Place SE	49 Grahamfield Place x R1	49 Grahamfield Place x R1, (SE)	1	71.3	71.5	60.9	61.1	-10.4	+0.2	-10.2	57.9	58.1	48.5	FALSE	+0.2
49	Grahamfield Place SW	49 Grahamfield Place x R1	49 Grahamfield Place x R1, (SW)	0	63.9	64.1	53.2	53.4	-10.7	+0.2	-10.5	51.2	51.4	41.6	FALSE	n/a
49	Grahamfield Place SW	49 Grahamfield Place x R1	49 Grahamfield Place x R1, (SW)	1	67.0	67.2	56.5	56.7	-10.5	+0.2	-10.3	54.0	54.2	44.6	FALSE	n/a
49	Grahamfield Place SW	49 Grahamfield Place x R1	49 Grahamfield Place x R1, (SW)	0	58.4	58.6	48.9	49.1	-9.5	+0.2	-9.3	46.3	46.5	37.7	FALSE	n/a
49	Grahamfield Place SW	49 Grahamfield Place x R1	49 Grahamfield Place x R1, (SW)	1	60.9	61.1	51.4	51.6	-9.5	+0.2	-9.3	48.5	48.7	40.0	FALSE	n/a
5	Grahamfield Place NE	5 Grahamfield Place x R1	5 Grahamfield Place x R1, (NE)	0	42.4	42.6	41.3	41.5	-1.1	+0.2	-0.9	31.9	32.1	30.9	FALSE	n/a
5	Grahamfield Place NE	5 Grahamfield Place x R1	5 Grahamfield Place x R1, (NE)	1	43.8	43.9	42.5	42.7	-1.3	+0.1	-1.1	33.2	33.2	32.0	FALSE	n/a
5	Grahamfield Place SE	5 Grahamfield Place x R1	5 Grahamfield Place x R1, (SE)	0	40.2	40.4	40.1	40.3	-0.1	+0.2	+0.1	29.9	30.1	29.8	FALSE	n/a
5	Grahamfield Place SE	5 Grahamfield Place x R1	5 Grahamfield Place x R1, (SE)	1	42.4	42.5	42.2	42.4	-0.2	+0.1	0.0	31.9	32.0	31.7	FALSE	n/a
5	Grahamfield Place SW	5 Grahamfield Place x R1	5 Grahamfield Place x R1, (SW)	0	41.7	41.9	40.7	40.8	-1.0	+0.2	-0.9	31.3	31.4	30.4	FALSE	n/a
5	Grahamfield Place SW	5 Grahamfield Place x R1	5 Grahamfield Place x R1, (SW)	1	43.6	43.7	42.6	42.8	-1.0	+0.1	-0.8	33.0	33.1	32.1	FALSE	n/a
50	Grahamfield Place NE	50 Grahamfield Place x R1	50 Grahamfield Place x R1, (NE)	0	46.6	46.8	44.1	44.3	-2.5	+0.2	-2.3	35.7	35.9	33.4	FALSE	n/a
50	Grahamfield Place NE	50 Grahamfield Place x R1	50 Grahamfield Place x R1, (NE)	1	48.9	49.1	46.6	46.8	-2.3	+0.2	-2.1	37.7	37.9	35.7	FALSE	n/a
50	Grahamfield Place SE	50 Grahamfield Place x R1	50 Grahamfield Place x R1, (SE)	0	43.6	43.8	41.8	42.0	-1.8	+0.2	-1.6	33.0	33.2	31.4	FALSE	n/a
50	Grahamfield Place SE	50 Grahamfield Place x R1	50 Grahamfield Place x R1, (SE)	1	46.2	46.4	44.4	44.6	-1.8	+0.2	-1.6	35.3	35.5	33.7	FALSE	n/a
50	Grahamfield Place SW	50 Grahamfield Place x R1	50 Grahamfield Place x R1, (SW)	0	49.0	49.2	45.1	45.3	-3.9	+0.2	-3.7	37.8	38.0	34.3	FALSE	n/a
50	Grahamfield Place SW	50 Grahamfield Place x R1	50 Grahamfield Place x R1, (SW)	1	50.8	51.0	47.1	47.3	-3.7	+0.2	-3.5	39.5	39.6	36.1	FALSE	n/a
50	Grahamfield Place NW	50 Grahamfield Place x R1	50 Grahamfield Place x R1, (NW)	0	43.3	43.5	41.8	42.0	-1.5	+0.2	-1.3	32.7	32.9	31.4	FALSE	n/a
50	Grahamfield Place NW	50 Grahamfield Place x R1	50 Grahamfield Place x R1, (NW)	1	45.8	46.0	44.2	44.4	-1.6	+0.2	-1.4	35.0	35.1	33.5	FALSE	n/a
50	Grahamfield Place NE	50 Grahamfield Place x R1	50 Grahamfield Place x R1, (NE)	0	49.0	49.2	44.9	45.1	-4.1	+0.2	-3.9	37.8	38.0	34.1	FALSE	n/a
50	Grahamfield Place NE	50 Grahamfield Place x R1	50 Grahamfield Place x R1, (NE)	1	50.5	50.7	46.9	47.1	-3.6	+0.2	-3.4	39.2	39.4	35.9	FALSE	n/a
51	Grahamfield Place NE	51 Grahamfield Place x R1	51 Grahamfield Place x R1, (NE)	0	54.2	54.3	45.7	45.9	-8.5	+0.1	-8.3	42.5	42.6	34.9	FALSE	n/a
51	Grahamfield Place NE	51 Grahamfield Place x R1	51 Grahamfield Place x R1, (NE)	1	56.6	56.8	47.9	48.1	-8.7	+0.2	-8.5	44.7	44.9	36.8	FALSE	n/a
51	Grahamfield Place SE	51 Grahamfield Place x R1	51 Grahamfield Place x R1, (SE)	0	60.5	60.7	50.8	51.0	-9.7	+0.2	-9.5	48.2	48.4	39.5	FALSE	n/a
51	Grahamfield Place SE	51 Grahamfield Place x R1	51 Grahamfield Place x R1, (SE)	1	63.1	63.3	53.0	53.2	-10.1	+0.2	-9.9	50.5	50.7	41.4	FALSE	n/a
51	Grahamfield Place SW	51 Grahamfield Place x R1	51 Grahamfield Place x R1, (SW)	0	53.9	54.1	45.4	45.6	-8.5	+0.2	-8.3	42.2	42.4	34.6	FALSE	n/a
51	Grahamfield Place SW	51 Grahamfield Place x R1	51 Grahamfield Place x R1, (SW)	1	56.4	56.6	47.6	47.8	-8.8	+0.2	-8.6	44.5	44.7	36.6	FALSE	n/a
51	Grahamfield Place NW	51 Grahamfield Place x R1	51 Grahamfield Place x R1, (NW)	0	45.6	45.8	42.7	42.9	-2.9	+0.2	-2.7	34.8	35.0	32.2	FALSE	n/a
51	Grahamfield Place NW	51 Grahamfield Place x R1	51 Grahamfield Place x R1, (NW)	1	48.2	48.3	45.2	45.4	-3.0	+0.1	-2.8	37.1	37.2	34.4	FALSE	n/a
51	Grahamfield Place NW	51 Grahamfield Place x R1	51 Grahamfield Place x R1, (NW)	0	46.1	46.3	43.1	43.3	-3.0	+0.2	-2.8	35.2	35.4	32.5	FALSE	n/a
51	Grahamfield Place NW	51 Grahamfield Place x R1	51 Grahamfield Place x R1, (NW)	1	48.7	48.9	45.7	45.9	-3.0	+0.2	-2.8	37.6	37.7	34.9	FALSE	n/a
52	Grahamfield Place SW	52 Grahamfield Place x R1	52 Grahamfield Place x R1, (SW)	0	50.3	50.5	46.2	46.4	-4.1	+0.2	-3.9	39.0	39.2	35.3	FALSE	n/a
52	Grahamfield Place SW	52 Grahamfield Place x R1	52 Grahamfield Place x R1, (SW)	1	52.1	52.3	48.3	48.5	-3.8	+0.2	-3.6	40.6	40.8	37.2	FALSE	n/a
52	Grahamfield Place NW	52 Grahamfield Place x R1	52 Grahamfield Place x R1, (NW)	0	43.6	43.8	41.7	41.9	-1.9	+0.2	-1.7	33.0	33.2	31.3	FALSE	n/a
52	Grahamfield Place NW	52 Grahamfield Place x R1	52 Grahamfield Place x R1, (NW)	1	46.2	46.4	44.4	44.6	-1.8	+0.2	-1.6	35.3	35.5	33.7	FALSE	n/a
52	Grahamfield Place NE	52 Grahamfield Place x R1	52 Grahamfield Place x R1, (NE)	0	50.7	50.9	45.7	45.9	-5.0	+0.2	-4.8	39.4	39.5	34.9	FALSE	n/a
52	Grahamfield Place NE	52 Grahamfield Place x R1	52 Grahamfield Place x R1, (NE)	1	52.4	52.6	47.6	47.8	-4.8	+0.2	-4.6	40.9	41.1	36.6	FALSE	n/a
52	Grahamfield Place NE	52 Grahamfield Place x R1	52 Grahamfield Place x R1, (NE)	0	50.8	51.0	45.7	45.9	-5.1	+0.2	-4.9	39.5	39.6	34.9	FALSE	n/a
52	Grahamfield Place NE	52 Grahamfield Place x R1	52 Grahamfield Place x R1, (NE)	1	52.5	52.7	47.7	47.9	-4.8	+0.2	-4.6	41.0	41.2	36.7	FALSE	n/a
52	Grahamfield Place SE	52 Grahamfield Place x R1	52 Grahamfield Place x R1, (SE)	0	50.6	50.8	47.0	47.3	-3.6	+0.2	-3.3	39.3	39.5	36.0	FALSE	n/a
52	Grahamfield Place SE	52 Grahamfield Place x R1	52 Grahamfield Place x R1, (SE)	1	52.8	53.0	49.2	49.4	-3.6	+0.2	-3.4	41.3	41.4	38.0	FALSE	n/a
53	Grahamfield Place NE	53 Grahamfield Place x R1	53 Grahamfield Place x R1, (NE)	0	54.1	54.3	45.4	45.6	-8.7	+0.2	-8.5	42.4	42.6	34.6	FALSE	n/a
53	Grahamfield Place NE	53 Grahamfield Place x R1	53 Grahamfield Place x R1, (NE)	1	56.6	56.8	47.7	47.9	-8.9	+0.2	-8.7	44.7	44.9	36.7	FALSE	n/a
53	Grahamfield Place SE	53 Grahamfield Place x R1	53 Grahamfield Place x R1, (SE)	0	61.7	61.9	51.8	52.0	-9.9	+0.2	-9.7	49.3	49.4	40.4	FALSE	n/a
53	Grahamfield Place SE	53 Grahamfield Place x R1	53 Grahamfield Place x R1, (SE)	1	64.2	64.4	53.8	54.0	-10.4	+0.2	-10.2	51.5	51.7	42.2	FALSE	n/a
53	Grahamfield Place SW	53 Grahamfield Place x R1	53 Grahamfield Place x R1, (SW)	0	55.1	55.3	45.9	46.1	-9.2	+0.2	-9.0	43.3	43.5	35.0	FALSE	n/a
53	Grahamfield Place SW	53 Grahamfield Place x R1	53 Grahamfield Place x R1, (SW)	1	57.0	57.2	48.2	48.4	-8.8	+0.2	-8.6	45.0	45.2	37.1	FALSE	n/a
53	Grahamfield Place NW	53 Grahamfield Place x R1	53 Grahamfield Place x R1, (NW)	0	46.0	46.2	43.2	43.4	-2.8	+0.2	-2.6	35.1	35.3	32.6	FALSE	n/a
53	Grahamfield Place NW	53 Grahamfield Place x R1	53 Grahamfield Place x R1, (NW)	1	48.6	48.8	45.7	45.9	-2.9	+0.2	-2.7	37.5	37.7	34.9	FALSE	n/a
53	Grahamfield Place NW	53 Grahamfield Place x R1	53 Grahamfield Place x R1, (NW)	0	45.8	46.0	42.9	43.0	-2.9	+0.2	-2.8	35.0	35.1	32.3	FALSE	n/a
53	Grahamfield Place NW	53 Grahamfield Place x R1	53 Grahamfield Place x R1, (NW)	1	48.3	48.5	45.4	45.5	-2.9	+0.2	-2.8	37.2	37.4	34.6	FALSE	n/a
54	Grahamfield Place SW	54 Grahamfield Place x R1	54 Grahamfield Place x R1, (SW)	0	52.8	53.0	47.7	47.9	-5.1	+0.2	-4.9	41.3	41.4	36.7	FALSE	n/a
54	Grahamfield Place SW	54 Grahamfield Place x R1	54 Grahamfield Place x R1, (SW)	1	55.4	55.6	49.6	49.8	-5.8	+0.2	-5.6	43.6	43.8	38.4	FALSE	n/a
54	Grahamfield Place NW	54 Grahamfield Place x R1	54 Grahamfield Place x R1, (NW)	0	44.7	44.9	43.5	43.6	-1.2	+0.2	-1.1	34.0	34.1	32.9	FALSE	n/a
54	Grahamfield Place NW	54 Grahamfield Place x R1	54 Grahamfield Place x R1, (NW)	1	46.9	47.1	45.5	45.7	-1.4	+0.2	-1.2	35.9	36.1	34.7	FALSE	n/a
54	Grahamfield Place NE	54 Grahamfield Place x R1	54 Grahamfield Place x R1, (NE)	0	49.2	49.4	44.6	44.8	-4.6	+0.2	-4.4	38.0	38.2	33.9	FALSE	n/a
54	Grahamfield Place NE	54 Grahamfield Place x R1	54 Grahamfield Place x R1, (NE)	1	50.6	50.8	46.7	46.9	-3.9	+0.2	-3.7	39.3	39.5	35.8	FALSE	n/a
54	Grahamfield Place SE	54 Grahamfield Place x R1	54 Grahamfield Place x R1, (SE)	0	53.2	53.4	47.7	47.9	-5.5	+0.2	-5.3	41.6	41.8	36.7	FALSE	n/a
54	Grahamfield Place SE	54 Grahamfield Place x R1	54 Grahamfield Place x R1, (SE)	1	55.1	55.3	49.7	49.9	-5.4	+0.2	-5.2	43.3	43.5	38.5	FALSE	n/a
54	Grahamfield Place SE	54 Grahamfield Place x R1	54 Grahamfield Place x R1, (SE)	0	53.8	54.0	48.4	48.6	-5.4	+0.2	-5.2	42.2	42.3	37.3	FALSE	n/a
55	Grahamfield Place NW	55 Grahamfield Place x R1	55 Grahamfield Place x R1, (NW)	0	45.8	46.0	43.0	43.2	-2.8	+0.2	-2.6	35.0	35.1	32.4	FALSE	n/a
55	Grahamfield Place NW	55 Grahamfield Place x R1	55 Grahamfield Place x R1, (NW)	1	48.5	48.7	45.5	45.7	-3.0	+0.2	-2.8	37.4	37.6	34.7	FALSE	n/a
55	Grahamfield Place NW	55 Grahamfield Place x R1	55 Grahamfield Place x R1, (NW)	0	48.3	48.5	44.2	44.4	-4.1	+0.2	-3.9	37.2	37.4	33.5	FALSE	n/a
55	Grahamfield Place NW	55 Grahamfield Place x R1	55 Grahamfield Place x R1, (NW)	1	51.2	51.4	47.3	47.5	-3.9	+0.2	-3.7	39.8	40.0	36.3	FALSE	n/a
55	Grahamfield Place SW	55 Grahamfield Place x R1	55 Grahamfield Place x R1, (SW)	0	48.3	48.5	44.2	44.4	-4.1	+0.2	-3.9	37.2	37.4	33.5	FALSE	n/a
55	Grahamfield Place SW	55 Grahamfield Place x R1	55 Grahamfield Place x R1, (SW)	1	51.1	51.3	47.2	47.4	-3.9	+0.2	-3.7	39.7	39.9	36.2	FALSE	n/a
55	Grahamfield Place NW	55 Grahamfield Place x R1	55 Grahamfield Place x R1, (NW)	0	46.0	46.2	43.4	43.6	-2.6	+0.2	-2.4	35.1	35.3	32.8	FALSE	n/a
55	Grahamfield Place NW	55 Grahamfield Place x R1	55 Grahamfield Place x R1, (NW)	1	48.5	48.7	45.9	46.0	-2.6	+0.2	-2.5	37.4	37.6	35.0	FALSE	n/a
55	Grahamfield Place NE	55 Grahamfield Place x R1	55 Grahamfield Place x R1, (NE)	0	54.9	55.1	45.8	46.0	-9.1	+0.2	-8.9	43.1	43.3	35.0	FALSE	n/a
55	Grahamfield Place NE	55 Grahamfield Place x R1	55 Grahamfield Place x R1, (NE)	1	56.7	56.9	48.1	48.3	-8.6	+0.2	-8.4	44.8	44.9	37.0	FALSE	n/a
55	Grahamfield Place SE	55 Grahamfield Place x R1	55 Grahamfield Place x R1, (SE)	0	63.6	63.8	53.9	54.1	-9.7	+0.2	-9.5	51.0	51.2	42.2	FALSE	n/a
55	Grahamfield Place SE	55 Grahamfield Place x R1	55 Grahamfield Place x R1, (SE)	1	65.6	65.8	56.1	56.4	-9.5	+0.2	-9.2	52.8	53.0	44.2	FALSE	n/a
55	Grahamfield Place SW	55 Grahamfield Place x R1	55 Grahamfield Place x R1, (SW)	0	59.6	59.8	49.8	50.0	-9.8	+0.2	-9.6	47.4	47.6	38.6	FALSE	n/a
55	Grahamfield Place SW	55 Grahamfield Place x R1	55 Grahamfield Place x R1, (SW)	1	61.8	62.0	52.2	52.4	-9.6	+0.2	-9.4	49.4	49.5	40.7	FALSE	n/a
56	Grahamfield Place SE	56 Grahamfield Place x R1	56 Grahamfield Place x R1, (SE)	0	65.1	65.3	55.9	56.1	-9.2	+0.2	-9.0	52.3	52.5	44.0	FALSE	n/a
56	Grahamfield Place SE	56 Grahamfield Place x R1	56 Grahamfield Place x R1, (SE)	1	67.5	67.7	58.4	58.6	-9.1	+0.2	-8.9	54.5	54.7	46.3	FALSE	n/a
56	Grahamfield Place SW	56 Grahamfield Place x R1	56 Grahamfield Place x R1, (SW)	0	61.0	61.2	52.1	52.3	-8.9	+0.2	-8.7	48.6	48.8	40.6	FALSE	n/a
56	Grahamfield Place SW	56 Grahamfield Place x R1	56 Grahamfield Place x R1, (SW)	1	63.3	63.5	54.4	54.6	-8.9	+0.2	-8.7	50.7	50.9	42.7	FALSE	n/a
56	Grahamfield Place NW	56 Grahamfield Place x R1	56 Grahamfield Place x R1, (NW)	0	46.5	46.7	44.5	44.7	-2.0	+0.2	-1.8	35.6	35.8	33.8	FALSE	n/a
56	Grahamfield Place NW	56 Grahamfield Place x R1	56 Grahamfield Place x R1, (NW)	1	49.4	49.6	47.4	47.6	-2.0	+0.2	-1.8	38.2	38.4	36.4	FALSE	n/a
56	Grahamfield Place NW	56 Grahamfield Place x R1	56 Grahamfield Place x R1, (NW)	0	45.8	45.9	43.4	43.6	-2.4	+0.1	-2.2	35.0	35.0	32.8	FALSE	n/a
56	Grahamfield Place NW	56 Grahamfield Place x R1	56 Grahamfield Place x R1, (NW)	1	48.2	48.4	45.8	45.9	-2.4	+0.2	-2.3	37.1	37.3	35.0	FALSE	n/a
56	Grahamfield Place NE	56 Grahamfield Place x R1	56 Grahamfield Place x R1, (NE)	0	57.2	57.4	47.9	48.1	-9.3	+0.2	-9.1	45.2	45.4	36.8	FALSE	n/a
56	Grahamfield Place NE	56 Grahamfield Place x R1	56 Grahamfield Place x R1, (NE)	1	59.8	60.0	50.4	50.6	-9.4	+0.2	-9.2	47.6	47.7	39.1	FALSE	n/a
57	Grahamfield Place NE	57 Grahamfield Place x R1	57 Grahamfield Place x R1, (NE)	0	57.6	57.8	48.0	48.2	-9.6	+0.2	-9.4	45.6	45.8	36.9	FALSE	n/a
57	Grahamfield Place NE	57 Grahamfield Place x R1	57 Grahamfield Place x R1, (NE)	1	59.8	60.0	50.4	50.6	-9.4	+0.2	-9.2	47.6	47.7	39.1	FALSE	n/a
57	Grahamfield Place SE	57 Grahamfield Place x R1	57 Grahamfield Place x R1, (SE)	0	64.6	64.8	55.8	56.0	-8.8	+0.2	-8.6	51.9	52.1	44.0	FALSE	n/a
57	Grahamfield Place SE	57 Grahamfield Place x R1	57 Grahamfield Place x R1, (SE)	1	66.9	67.1	58.2	58.4	-8.7	+0.2	-8.5	53.9	54.1	46.1	FALSE	n/a
57	Grahamfield Place SW	57 Grahamfield Place x R1	57 Grahamfield Place x R1, (SW)	0	58.0	58.2	48.7	48.9	-9.3	+0.2	-9.1	45.9	46.1	37.6	FALSE	n/a
57	Grahamfield Place SW	57 Grahamfield Place x R1	57 Grahamfield Place x R1, (SW)	1	60.5	60.7	51.2	51.4	-9.3	+0.2	-9.1	48.2	48.4	39.8	FALSE	n/a
57	Grahamfield Place NW	57 Grahamfield Place x R1	57 Grahamfield Place x R1, (NW)	0	46.1	46.3	43.7	43.8	-2.4	+0.2	-2.3	35.2	35.4	33.1	FALSE	n/a
57	Grahamfield Place NW	57 Grahamfield Place x R1	57 Grahamfield Place x R1, (NW)	1	48.6	48.8	46.1	46.2	-2.5	+0.2	-2.4	37.5	37.7	35.2	FALSE	n/a
57	Grahamfield Place NW

Building No	Street	Façade	Address	Receptor	Floor	dB LA10,18h				Short-term	Long term		dB Lnight,outside			Long-term (night)	
											DM comparison	DS comparison				DM comparison	DS comparison
						DMby	DMfy	DSby	DSfy	DSby-DMby	DMfy-DMby	DSfy-DMby	DMby	DMfy	DSfy	DMfy-DMby	DSfy-DMby
8 (G/1)	Grahamfield Place	SW	8 (G/1) Grahamfield Place	8 (G/1) Grahamfield Place x R3, (S	1	46.3	46.4	45.9	46.0	-0.4	+0.1	-0.3	35.4	35.5	35.0	FALSE	n/a
8 (G/2)	Grahamfield Place	NE	8 (G/2) Grahamfield Place	8 (G/2) Grahamfield Place x R3, (N	0	40.9	41.1	40.4	40.6	-0.5	+0.2	-0.3	30.5	30.7	30.1	FALSE	n/a
8 (G/2)	Grahamfield Place	NE	8 (G/2) Grahamfield Place	8 (G/2) Grahamfield Place x R3, (N	1	42.8	43.0	42.2	42.4	-0.6	+0.2	-0.4	32.3	32.4	31.7	FALSE	n/a
8 (G/2)	Grahamfield Place	SW	8 (G/2) Grahamfield Place	8 (G/2) Grahamfield Place x R3, (S	0	45.6	45.7	45.2	45.3	-0.4	+0.1	-0.3	34.8	34.9	34.4	FALSE	n/a
8 (G/2)	Grahamfield Place	SW	8 (G/2) Grahamfield Place	8 (G/2) Grahamfield Place x R3, (S	1	46.3	46.4	45.9	46.0	-0.4	+0.1	-0.3	35.4	35.5	35.0	FALSE	n/a
9	Grahamfield Place	NE	9 Grahamfield Place x R1	9 Grahamfield Place x R1, (NE)	0	42.8	43.0	41.8	42.0	-1.0	+0.2	-0.8	32.3	32.4	31.4	FALSE	n/a
9	Grahamfield Place	NE	9 Grahamfield Place x R1	9 Grahamfield Place x R1, (NE)	1	44.1	44.3	42.9	43.1	-1.2	+0.2	-1.0	33.4	33.6	32.3	FALSE	n/a
9	Grahamfield Place	SE	9 Grahamfield Place x R1	9 Grahamfield Place x R1, (SE)	0	43.5	43.6	43.4	43.6	-0.1	+0.1	+0.1	32.9	33.0	32.8	FALSE	n/a
9	Grahamfield Place	SE	9 Grahamfield Place x R1	9 Grahamfield Place x R1, (SE)	1	44.6	44.7	44.5	44.7	-0.1	+0.1	+0.1	33.9	34.0	33.8	FALSE	n/a
9	Grahamfield Place	SW	9 Grahamfield Place x R1	9 Grahamfield Place x R1, (SW)	0	42.4	42.6	41.2	41.4	-1.2	+0.2	-1.0	31.9	32.1	30.8	FALSE	n/a
9	Grahamfield Place	SW	9 Grahamfield Place x R1	9 Grahamfield Place x R1, (SW)	1	44.2	44.3	43.0	43.2	-1.2	+0.1	-1.0	33.5	33.6	32.4	FALSE	n/a
1	Head Street	S	1 Head Street x R1	1 Head Street x R1, (S)	0	60.2	60.2	62.7	62.7	+2.5	0.0	+2.5	47.9	47.9	50.2	FALSE	n/a
1	Head Street	S	1 Head Street x R1	1 Head Street x R1, (S)	1	60.0	60.0	62.6	62.5	+2.6	0.0	+2.5	47.7	47.7	50.1	FALSE	n/a
1	Head Street	W	1 Head Street x R1	1 Head Street x R1, (W)	0	57.1	57.1	59.5	59.5	+2.4	0.0	+2.4	45.1	45.1	47.3	FALSE	n/a
1	Head Street	W	1 Head Street x R1	1 Head Street x R1, (W)	1	57.1	57.2	59.4	59.4	+2.3	+0.1	+2.3	45.1	45.2	47.2	FALSE	n/a
1	Head Street	N	1 Head Street x R1	1 Head Street x R1, (N)	0	41.4	41.6	41.9	42.1	+0.5	+0.2	+0.7	31.0	31.2	31.4	FALSE	n/a
1	Head Street	N	1 Head Street x R1	1 Head Street x R1, (N)	1	43.0	43.2	43.7	43.8	+0.7	+0.2	+0.8	32.4	32.6	33.1	FALSE	n/a
26 B Crummock Flat 3	Head Street	W	26 B Crummock Flat 3 Hea	26 B Crummock Flat 3 Head Street	0	56.8	56.8	58.8	58.8	+2.0	0.0	+2.0	44.9	44.9	46.7	FALSE	n/a
26 B Crummock Flat 3	Head Street	W	26 B Crummock Flat 3 Hea	26 B Crummock Flat 3 Head Street	1	57.1	57.1	59.0	59.0	+1.9	0.0	+1.9	45.1	45.1	46.8	FALSE	n/a
26 B Crummock Flat 3	Head Street	N	26 B Crummock Flat 3 Hea	26 B Crummock Flat 3 Head Street	0	58.0	58.1	60.3	60.2	+2.3	+0.1	+2.2	45.9	46.0	48.0	FALSE	n/a
26 B Crummock Flat 3	Head Street	N	26 B Crummock Flat 3 Hea	26 B Crummock Flat 3 Head Street	1	58.2	58.2	60.4	60.4	+2.2	0.0	+2.2	46.1	46.1	48.1	FALSE	n/a
26 B Crummock Flat 3	Head Street	E	26 B Crummock Flat 3 Hea	26 B Crummock Flat 3 Head Street	0	56.9	56.9	58.9	58.9	+2.0	0.0	+2.0	44.9	44.9	46.7	FALSE	n/a
26 B Crummock Flat 3	Head Street	E	26 B Crummock Flat 3 Hea	26 B Crummock Flat 3 Head Street	1	57.0	57.0	59.0	59.0	+2.0	0.0	+2.0	45.0	45.0	46.8	FALSE	n/a
26 B Crummock Flat 3	Head Street	S	26 B Crummock Flat 3 Hea	26 B Crummock Flat 3 Head Street	0	48.5	48.6	50.1	50.1	+1.6	+0.1	+1.6	37.4	37.5	38.8	FALSE	n/a
26 B Crummock Flat 3	Head Street	S	26 B Crummock Flat 3 Hea	26 B Crummock Flat 3 Head Street	1	49.2	49.3	50.7	50.7	+1.5	+0.1	+1.5	38.0	38.1	39.4	FALSE	n/a
26 C Crummock Flat 4	Head Street	W	26 C Crummock Flat 4 Hea	26 C Crummock Flat 4 Head Street	0	52.1	52.1	53.9	53.9	+1.8	0.0	+1.8	40.6	40.6	42.2	FALSE	n/a
26 C Crummock Flat 4	Head Street	W	26 C Crummock Flat 4 Hea	26 C Crummock Flat 4 Head Street	1	52.7	52.7	54.5	54.5	+1.8	0.0	+1.8	41.2	41.2	42.8	FALSE	n/a
26 C Crummock Flat 4	Head Street	N	26 C Crummock Flat 4 Hea	26 C Crummock Flat 4 Head Street	0	56.7	56.7	58.7	58.7	+2.0	0.0	+2.0	44.8	44.8	46.6	FALSE	n/a
26 C Crummock Flat 4	Head Street	N	26 C Crummock Flat 4 Hea	26 C Crummock Flat 4 Head Street	1	56.9	57.0	58.9	58.9	+2.0	+0.1	+2.0	44.9	45.0	46.7	FALSE	n/a
28	Head Street	W	28 Head Street x R1	28 Head Street x R1, (W)	0	54.2	54.2	56.1	56.1	+1.9	0.0	+1.9	42.5	42.5	44.2	FALSE	n/a
28	Head Street	W	28 Head Street x R1	28 Head Street x R1, (W)	1	54.4	54.4	56.2	56.2	+1.8	0.0	+1.8	42.7	42.7	44.3	FALSE	n/a
28	Head Street	N	28 Head Street x R1	28 Head Street x R1, (N)	0	58.4	58.4	60.4	60.3	+2.0	0.0	+1.9	46.3	46.3	48.1	FALSE	n/a
28	Head Street	N	28 Head Street x R1	28 Head Street x R1, (N)	1	58.5	58.5	60.4	60.4	+1.9	0.0	+1.9	46.4	46.4	48.1	FALSE	n/a
28	Head Street	E	28 Head Street x R1	28 Head Street x R1, (E)	0	55.9	55.9	57.6	57.6	+1.7	0.0	+1.7	44.0	44.0	45.6	FALSE	n/a
28	Head Street	E	28 Head Street x R1	28 Head Street x R1, (E)	1	56.1	56.1	57.8	57.8	+1.7	0.0	+1.7	44.2	44.2	45.8	FALSE	n/a
28	Head Street	S	28 Head Street x R1	28 Head Street x R1, (S)	0	43.7	43.9	44.1	44.3	+0.4	+0.2	+0.6	33.1	33.2	33.4	FALSE	n/a
28	Head Street	S	28 Head Street x R1	28 Head Street x R1, (S)	1	45.8	46.0	46.4	46.5	+0.6	+0.2	+0.7	35.0	35.1	35.5	FALSE	n/a
3	Head Street	N	3 Head Street x R1	3 Head Street x R1, (N)	0	41.2	41.4	41.9	42.0	+0.7	+0.2	+0.8	30.8	31.0	31.4	FALSE	n/a
3	Head Street	N	3 Head Street x R1	3 Head Street x R1, (N)	1	43.0	43.2	43.7	43.8	+0.7	+0.2	+0.8	32.4	32.6	33.1	FALSE	n/a
3	Head Street	E	3 Head Street x R1	3 Head Street x R1, (E)	0	52.4	52.4	54.5	54.5	+2.1	0.0	+2.1	40.9	40.9	42.8	FALSE	n/a
3	Head Street	E	3 Head Street x R1	3 Head Street x R1, (E)	1	52.5	52.5	54.5	54.5	+2.0	0.0	+2.0	41.0	41.0	42.8	FALSE	n/a
3	Head Street	S	3 Head Street x R1	3 Head Street x R1, (S)	0	59.7	59.7	62.1	62.1	+2.4	0.0	+2.4	47.5	47.5	49.6	FALSE	n/a
3	Head Street	S	3 Head Street x R1	3 Head Street x R1, (S)	1	59.6	59.6	62.0	62.0	+2.4	0.0	+2.4	47.4	47.4	49.5	FALSE	n/a
30	Head Street	N	30 Head Street x R1	30 Head Street x R1, (N)	0	60.3	60.3	62.8	62.8	+2.5	0.0	+2.5	48.0	48.0	50.3	FALSE	n/a
30	Head Street	N	30 Head Street x R1	30 Head Street x R1, (N)	1	60.2	60.2	62.7	62.7	+2.5	0.0	+2.5	47.9	47.9	50.2	FALSE	n/a
30	Head Street	E	30 Head Street x R1	30 Head Street x R1, (E)	0	57.8	57.8	60.2	60.2	+2.4	0.0	+2.4	45.8	45.8	47.9	FALSE	n/a
30	Head Street	E	30 Head Street x R1	30 Head Street x R1, (E)	1	57.8	57.9	60.2	60.2	+2.4	+0.1	+2.4	45.8	45.8	47.9	FALSE	n/a
30	Head Street	E	30 Head Street x R1	30 Head Street x R1, (E)	0	53.1	53.1	55.2	55.2	+2.1	0.0	+2.1	41.5	41.5	43.4	FALSE	n/a
30	Head Street	E	30 Head Street x R1	30 Head Street x R1, (E)	1	53.3	53.4	55.3	55.3	+2.0	+0.1	+2.0	41.7	41.8	43.5	FALSE	n/a
30	Head Street	E	30 Head Street x R1	30 Head Street x R1, (E)	0	53.2	53.3	55.1	55.1	+1.9	+0.1	+1.9	41.6	41.7	43.3	FALSE	n/a
30	Head Street	E	30 Head Street x R1	30 Head Street x R1, (E)	1	54.3	54.4	55.8	55.8	+1.5	+0.1	+1.5	42.6	42.7	44.0	FALSE	n/a
30	Head Street	S	30 Head Street x R1	30 Head Street x R1, (S)	0	50.3	50.4	51.9	52.0	+1.6	+0.1	+1.7	39.0	39.1	40.4	FALSE	n/a
30	Head Street	S	30 Head Street x R1	30 Head Street x R1, (S)	1	51.2	51.3	52.9	53.0	+1.7	+0.1	+1.8	39.8	39.9	41.3	FALSE	n/a
30	Head Street	W	30 Head Street x R1	30 Head Street x R1, (W)	0	55.2	55.3	57.2	57.1	+2.0	+0.1	+1.9	43.4	43.5	45.2	FALSE	n/a
30	Head Street	W	30 Head Street x R1	30 Head Street x R1, (W)	1	55.4	55.4	57.3	57.2	+1.9	0.0	+1.8	43.6	43.6	45.3	FALSE	n/a
31	Head Street	NW	31 Head Street x R1	31 Head Street x R1, (NW)	0	57.9	57.9	60.7	60.7	+2.8	0.0	+2.8	45.8	45.8	48.4	FALSE	n/a
31	Head Street	NW	31 Head Street x R1	31 Head Street x R1, (NW)	1	57.8	57.8	60.6	60.5	+2.8	0.0	+2.7	45.8	45.8	48.3	FALSE	n/a
31	Head Street	NE	31 Head Street x R1	31 Head Street x R1, (NE)	0	42.2	42.4	42.8	43.0	+0.6	+0.2	+0.8	31.7	31.9	32.3	FALSE	n/a
31	Head Street	NE	31 Head Street x R1	31 Head Street x R1, (NE)	1	44.1	44.3	44.9	45.0	+0.8	+0.2	+0.9	33.4	33.6	34.1	FALSE	n/a
31	Head Street	NW	31 Head Street x R1	31 Head Street x R1, (NW)	0	48.0	48.0	49.9	49.8	+1.9	0.0	+1.8	36.9	36.9	38.6	FALSE	n/a
31	Head Street	NW	31 Head Street x R1	31 Head Street x R1, (NW)	1	48.8	48.9	50.6	50.6	+1.8	+0.1	+1.8	37.7	37.7	39.3	FALSE	n/a
31	Head Street	NE	31 Head Street x R1	31 Head Street x R1, (NE)	0	46.4	46.6	47.7	47.8	+1.3	+0.2	+1.4	35.5	35.7	36.7	FALSE	n/a
31	Head Street	NE	31 Head Street x R1	31 Head Street x R1, (NE)	1	47.3	47.4	48.4	48.5	+1.1	+0.1	+1.2	36.3	36.4	37.3	FALSE	n/a
31	Head Street	SE	31 Head Street x R1	31 Head Street x R1, (SE)	0	54.8	54.8	56.9	56.9	+2.1	0.0	+2.1	43.1	43.1	44.9	FALSE	n/a
31	Head Street	SE	31 Head Street x R1	31 Head Street x R1, (SE)	1	55.1	55.1	57.1	57.1	+2.0	0.0	+2.0	43.3	43.3	45.1	FALSE	n/a
31	Head Street	SE	31 Head Street x R1	31 Head Street x R1, (SE)	0	58.6	58.7	61.5	61.6	+2.9	+0.1	+3.0	46.5	46.6	49.1	FALSE	n/a
31	Head Street	SE	31 Head Street x R1	31 Head Street x R1, (SE)	1	58.5	58.5	61.3	61.3	+2.8	0.0	+2.8	46.4	46.4	48.9	FALSE	n/a
31	Head Street	SW	31 Head Street x R1	31 Head Street x R1, (SW)	0	61.4	61.5	64.5	64.6	+3.1	+0.1	+3.2	49.0	49.1	51.8	FALSE	n/a
31	Head Street	SW	31 Head Street x R1	31 Head Street x R1, (SW)	1	61.3	61.3	64.2	64.2	+2.9	0.0	+2.9	48.9	48.9	51.5	FALSE	n/a
32	Head Street	W	32 Head Street x R1	32 Head Street x R1, (W)	0	51.7	51.8	53.3	53.3	+1.6	+0.1	+1.6	40.3	40.4	41.7	FALSE	n/a
32	Head Street	W	32 Head Street x R1	32 Head Street x R1, (W)	1	52.2	52.3	53.7	53.7	+1.5	+0.1	+1.5	40.7	40.8	42.1	FALSE	n/a
32	Head Street	N	32 Head Street x R1	32 Head Street x R1, (N)	0	54.0	54.0	55.9	55.9	+1.9	0.0	+1.9	42.3	42.3	44.0	FALSE	n/a
32	Head Street	N	32 Head Street x R1	32 Head Street x R1, (N)	1	54.2	54.2	55.9	56.0	+1.7	0.0	+1.8	42.5	42.5	44.0	FALSE	n/a
32	Head Street	W	32 Head Street x R1	32 Head Street x R1, (W)	0	53.9	53.9	55.8	55.8	+1.9	0.0	+1.9	42.2	42.2	44.0	FALSE	n/a
32	Head Street	W	32 Head Street x R1	32 Head Street x R1, (W)	1	54.0	54.0	55.9	55.9	+1.9	0.0	+1.9	42.3	42.3	44.0	FALSE	n/a
32	Head Street	N	32 Head Street x R1	32 Head Street x R1, (N)	0	59.1	59.1	61.2	61.2	+2.1	0.0	+2.1	46.9	46.9	48.8	FALSE	n/a
32	Head Street	N	32 Head Street x R1	32 Head Street x R1, (N)	1	59.4	59.5	61.4	61.4	+2.0	+0.1	+2.0	47.2	47.3	49.0	FALSE	n/a
32	Head Street	N	32 Head Street x R1	32 Head Street x R1, (N)	0	59.4	59.5	61.6	61.6	+2.2	+0.1	+2.2	47.2	47.3	49.2	FALSE	n/a
32	Head Street	N	32 Head Street x R1	32 Head Street x R1, (N)	1	59.8	59.9	61.7	61.8	+1.9	+0.1	+2.0	47.6	47.6	49.3	FALSE	n/a
32	Head Street	E	32 Head Street x R1	32 Head Street x R1, (E)	0	58.1	58.1	60.0	60.0	+1.9	0.0	+1.9	46.0	46.0	47.7	FALSE	n/a
32	Head Street	E	32 Head Street x R1	32 Head Street x R1, (E)	1	58.8	58.8	60.3	60.4	+1.5	0.0	+1.6	46.7	46.7	48.0	FALSE	n/a
32	Head Street	N	32 Head Street x R1	32 Head Street x R1, (N)	0	57.7	57.7	59.7	59.7	+2.0	0.0	+2.0	45.7	45.7	47.5	FALSE	n/a
32	Head Street	N	32 Head Street x R1	32 Head Street x R1, (N)	1	58.2	58.2	60.0	60.1	+1.8	0.0	+1.9	46.1	46.1	47.7	FALSE	n/a
32	Head Street	E	32 Head Street x R1	32 Head Street x R1, (E)	0	44.7	44.9	45.2	45.3	+0.5	+0.2	+0.6	34.0	34.1	34.4	FALSE	n/a
32	Head Street	E	32 Head Street x R1	32 Head Street x R1, (E)	1	47.5	47.7	48.0	48.2	+0.5	+0.2	+0.7	36.5	36.7	36.9	FALSE	n/a
32	Head Street	N	32 Head Street x R1	32 Head Street x R1, (N)	0	44.7	44.9	45.2	45.3	+0.5	+0.2	+0.6	34.0	34.1	34.4	FALSE	n/a
32	Head Street	N	32 Head Street x R1	32 Head Street x R1, (N)	1	47.5	47.7	48.0	48.2	+0.5	+0.2	+0.7	36.5	36.7	36.9	FALSE	n/a
32	Head Street	E	32 Head Street x R1	32 Head Street x R1, (E)	0	46.3	46.6	46.5	46.7	+0.2	+0.3	+0.4	35.4	35.7	35.6	FALSE	n/a
32	Head Street	E	32 Head Street x R1	32 Head Street x R1, (E)	1	48.8	49.1	49.1	49.3	+0.3	+0.3	+0.5	37.7	37.9	37.9	FALSE	n/a
32	Head Street	S	32 Head Street x R1	32 Head Street x R1, (S)	0	47.9	48.2	48.3	48.5	+0.4	+0.3	+0.6	36.8	37.1	37.2	FALSE	n/a
32	Head Street	S	32 Head Street x R1	32 Head Street x R1, (S)	1	50.0	50.2	50.3	50.5	+0.3	+0.2	+0.5	38.7	38.9	39.0	FALSE	n/a
32	Head Street	W	32 Head Street x R1	32 Head Street x R1, (W)	0	43.5	43.7	43.7	43.8	+0.2	+0.2	+0.3	32.9	33.1	33.1	FALSE	n/a
32	Head Street	W	32 Head Street x R1	32 Head Street x R1, (W)	1	46.0	46.2	46.1	46.3	+0.1	+0.2	+0.3	35.1	35.3	35.2	FALSE	n/a
32	Head Street	S	32 Head Street x R1	32 Head Street x R1, (S)	0	44.0	44.2	44.1	44.3	+0.1	+0.2	+0.3	33.3	33.5	33.4	FALSE	n/a
32	Head Street	S	32 Head Street x R1	32 Head Street x R1, (S)	1	46.5	46.7	46.6	46.8	+0.1	+0.2	+0.3	35.6	35.8	35.7	FALSE	n/a
32	Head Street	S	32 Head Street x R1	32 Head Street x R1, (S)	0	45.3	45.5	45.4	45.6	+0.1	+0.2	+0.3	34.5	34.7	34.6	FALSE	n/a
32	Head Street	S	32 Head Street x R1	32 Head Street x R1, (S)	1	47.3	47.5	47.5	47.7	+0.2	+0.2	+0.4	36.3	36.5	36.5	FALSE	n/a
34	Head Street	S	34 Head Street x R1	34 Head Street x R1, (S)	0	49.0	49.3	48.9	49.1	-0.1	+0.3	+0.1	37.8	38.1	37.7	FALSE	n/a
34	Head Street	S	34 Head Street x R1	34 Head Street x R1, (S)	1	51.1	51.3	51.1	51.3	0.0	+0.2	+0.2	39.7	39.9	39.7	FALSE	n/a
34	Head Street	E	34 Head Street x R1	34 Head Street x R1, (E)	0	50.3	50.6	50.0	50.1	-0.3	+0.3	-0.2	39.0	39.3	38.7	FALSE	n/a
34	Head Street	E	34 Head Street x R1	34 Head Street x R1, (E)	1	52.4	52.6	52.1	52.3	-0.3	+0.2	-0.1	40.9	41.1	40.6	FALSE	n/a
34	Head Street	S	34 Head Street x R1	34 Head Street x R1, (S)	0	50.4	50.7	50.9	51.1	+0.5	+0.3	+0.7	39.1	39.4	39.5	FALSE	n/a
34	Head Street	S	34 Head Street x R1	34 Head Street x R1, (S)	1	52.6	52.8	53.1	53.2	+0.5	+0.2	+0.6	41.1	41.3	41.5	FALSE	n/a
34	Head Street	W	34 Head Street x R1	34 Head Street x R1, (W)	0	44.1	44.3	44.3	44.5	+0.2	+0.2	+0.4	33.4	33.6	33.6	FALSE	n/a
34	Head Street	W	34 Head Street x R1	34 Head Street x R1, (W)	1	46.9	47.1	47.2	47.3	+0.3	+0.2	+0.4	35.9	36.1	36.2	FALSE	n/a
34	Head Street	S	34 Head Street x R1	34 Head Street x R1, (S)	0	44.2	44.4	44.3	44.5	+0.1	+0.2	+0.3	33.5	33.7	33.6	FALSE	n/a
34	Head Street	S	34 Head Street x R1	34 Head Street x R1, (S)	1	47.1	47.3	47.2	47.4	+0.1	+0.2	+0.3	36.1	36.3	36.2	FALSE	n/a
34	Head Street	S	34 Head Street x R1	34 Head Street x R1, (S)	0	45.4	45.6	45.4	45.6	0.0	+0.2	+0.2	34.6	34.8	34.6	FALSE	n/a
34	Head Street	S	34 Head Street x R1	34 Head Street x R1, (S)	1	48.0	48.3	48.2	48.4	+0.2	+0.3	+0.4	36.9	37.2	37.1	FALSE	n/a
34	Head Street	W	34 Head Street x R1	34 Head Street x R1, (W)	0	44.7	44.9	45.1	45.3	+0.4	+0.2	+0.6	34.0	34.1	34.3	FALSE	n/a
34	Head Street	W	34 Head Street x R1	34 Head Street x R1, (W)	1	47.4	47.7	48.0	48.1	+0.6	+0.3	+0.7	36.4	36.7	36.9	FALSE	n/a
34	Head Street	N	34 Head Street x R1	34 Head Street x R1, (N)	0	59.3	59.4	61.4	61.4	+2.1	+0.1	+2.1	47.1	47.2	49.0	FALSE	n/a
34	Head Street	N	34 Head Street x R1	34 Head Street x R1, (N)	1	59.8	59.8	61.6	61.6	+1.8	0.0	+1.8	47.6	47.6	49.2	FALSE	n/a
34	Head Street	N	34 Head Street x R1	34 Head Street x R1, (N)	0	60.3	60.4	62.5	62.5	+2.2	+0.1	+2.2	48.0	48.1	50.0	FALSE	n/a
34	Head Street	N	34 Head Street x R1	34 Head Street x R1, (N)	1	60.7	60.8	62.6	62.6	+1.9	+0.1	+1.9	48.4	48.5	50.1	FALSE	n/a
36	Head Street	N	36 Head Street x R1	36 Head Street x R1, (N)	0	61.1	61.1	63.1	63.1	+2.0	0.0	+2.0	48.7	48.7	50.5	FALSE	n/a
36	Head Street	N	36 Head Street x R1	36 Head Street x R1, (N)	1	61.5	61.5	63.3	63.4	+1.8	0.0	+1.9	49.1	49.1	50.7	FALSE	n/a
36	Head Street	N	36 Head Street x R1	36 Head Street x R1, (N)	0	60.9	60.9	62.7	62.8	+1.8	0.0	+1.9	48.5	48.5	50.2	FALSE	n/a
36	Head Street	N	36 Head Street x R1	36 Head Street x R1, (N)	1	61.2	61.2	63.0	63.1	+1.8	0.0	+1.9	48.8	48.8	50.4	FALSE	n/a
36	Head Street	E	36 Head Street x R1	36 Head Street x R1, (E)	0	56.2	56.2	57.2	57.3	+1.0	0.0	+1.1	44.3	44.3	45.2	FALSE	n/a
36	Head Street	E	36 Head Street x R1	36 Head Street x R1, (E)	1	56.6	56.7	57.8	57.9	+1.2	+0.1	+1.3	44.7	44.8	45.8	FALSE	n/a
36	Head Street	S	36 Head Street x R1	36 Head Street x R1, (S)	0	50.8	51.1	49.9	50.1	-0.9	+0.3	-0.7	39.5	39.7	38.6	FALSE	n/a
36	Head Street	S	36 Head Street x R1	36 Head Street x R1, (S)	1	52.8	53.1	52.0	52.2	-0.8	+0.3	-0.6	41.3	41.5	40.5	FALSE	n/a
36	Head Street	S	36 Head Street x R1	36 Head Street x R1, (S)	0	50.0	50.3	49.6	49.7	-0.4	+0.3	-0.3	38.7	39.0	38.4	FALSE	n/a
36	Head Street	S	36 Head Street x R1	36 Head Street x R1, (S)	1	52.1	52.3	51.7	51.9	-0.4	+0.2	-0.2	40.6	40.8	40.3	FALSE	n/a
36	Head Street	E	36 Head Street x R1	36 Head Street x R1, (E)	0	49.8	50.1	49.5	49.7	-0.3	+0.3	-0.1	38.6	38.8	38.3	FALSE	n/a
36	Head Street	E	36 Head Street x R1	36 Head Street x R1, (E)	1	51.9	52.2	51.7	51.8	-0.2	+0.3	-0.1	40.4	40.7	40.3	FALSE	n/a
36	Head Street	S	36 Head Street x R1	36 Head Street x R1, (S)	0	50.7	51.0	50.3	50.4	-0.4	+0.3	-0.3	39.4	39.6	39.0	FALSE	n/a
36	Head Street	S	36 Head Street x R1	36 Head Street x R1, (S)	1	52.8	53.0	52.3	52.5	-0.5	+0.2	-0.3	41.3	41.4	40.8	FALSE	n/a
36	Head Street	W	36 Head Street x R1	36 Head Street x R1, (W)	0	49.3	49.6	49.2	49.4	-0.1	+0.3	+0.1	38.1	38.4	38.0	FALSE	n/a
36	Head Street	W	36 Head Street x R1	36 Head Street x R1, (W)	1	51.3	51.6	51.3	51.5	0.0	+0.3	+0.2	39.9	40.2	39.9	FALSE	n/a
36	Head Street	S	36 Head Street x R1	36 Head Street x R1, (S)	0	49.3	49.5	49.2	49.4	-0.1	+0.2	+0.1	38.1	38.3	38.0	FALSE	n/a
36	Head Street	S	36 Head Street x R1	36 Head Street x R1, (S)	1	51.2	51.5	51.2	51.4	0.0	+0.3	+0.2	39.8	40.1	39.8	FALSE	n/a
47	Head Street	N	47 Head Street x R1	47 Head Street x R1, (N)	0	43.2	43.4	43.8	44.0	+0.6	+0.2	+0.8	32.6	32.8	33.2	FALSE	n/a
47	Head Street	N	47 Head Street x R1	47 Head Street x R1, (N)	1	45.1	45.3	45.8	46.0	+0.7	+0.2	+0.9	34.3	34.5	35.0	FALSE	n/a
47	Head Street	E	47 Head Street x R1	47 Head Street x R1, (

Building No	Street	Façade	Address	Receptor	Floor	dB LA10,18h				Short-term	Long term		dB Lnight,outside			Long-term (night)	
											DM comparison	DS comparison				DM comparison	DS comparison
						DMby	DMfy	DSby	DSfy	DSby-DMby	DMfy-DMby	DSfy-DMby	DMby	DMfy	DSfy	DMfy-DMby	DSfy-DMby
49	Head Street	W	49 Head Street x R1	49 Head Street x R1, (W)	0	53.7	53.7	56.2	56.1	+2.5	0.0	+2.4	42.1	42.1	44.3	FALSE	n/a
49	Head Street	W	49 Head Street x R1	49 Head Street x R1, (W)	1	53.8	53.9	56.2	56.2	+2.4	+0.1	+2.4	42.2	42.2	44.3	FALSE	n/a
49	Head Street	N	49 Head Street x R1	49 Head Street x R1, (N)	0	44.6	44.8	46.0	46.1	+1.4	+0.2	+1.5	33.9	34.1	35.1	FALSE	n/a
49	Head Street	N	49 Head Street x R1	49 Head Street x R1, (N)	1	46.4	46.5	47.5	47.6	+1.1	+0.1	+1.2	35.5	35.6	36.5	FALSE	n/a
49	Head Street	E	49 Head Street x R1	49 Head Street x R1, (E)	0	58.3	58.4	61.0	61.0	+2.7	+0.1	+2.7	46.2	46.3	48.6	FALSE	n/a
49	Head Street	E	49 Head Street x R1	49 Head Street x R1, (E)	1	58.4	58.4	60.9	60.9	+2.5	0.0	+2.5	46.3	46.3	48.5	FALSE	n/a
49	Head Street	S	49 Head Street x R1	49 Head Street x R1, (S)	0	61.0	61.2	64.0	64.0	+3.0	+0.2	+3.0	48.6	48.8	51.3	FALSE	n/a
49	Head Street	S	49 Head Street x R1	49 Head Street x R1, (S)	1	60.9	60.9	63.7	63.7	+2.8	0.0	+2.8	48.5	48.5	51.1	FALSE	n/a
5	Head Street	SW	5 Head Street x R1	5 Head Street x R1, (SW)	0	59.9	59.9	62.5	62.5	+2.6	0.0	+2.6	47.6	47.6	50.0	FALSE	n/a
5	Head Street	SW	5 Head Street x R1	5 Head Street x R1, (SW)	1	59.7	59.7	62.4	62.4	+2.7	0.0	+2.7	47.5	47.5	49.9	FALSE	n/a
5	Head Street	NW	5 Head Street x R1	5 Head Street x R1, (NW)	0	57.5	57.5	60.0	59.9	+2.5	0.0	+2.4	45.5	45.5	47.7	FALSE	n/a
5	Head Street	NW	5 Head Street x R1	5 Head Street x R1, (NW)	1	57.5	57.5	59.9	59.8	+2.4	0.0	+2.3	45.5	45.5	47.6	FALSE	n/a
5	Head Street	NE	5 Head Street x R1	5 Head Street x R1, (NE)	0	44.4	44.6	45.4	45.5	+1.0	+0.2	+1.1	33.7	33.9	34.6	FALSE	n/a
5	Head Street	NE	5 Head Street x R1	5 Head Street x R1, (NE)	1	45.6	45.8	46.6	46.7	+1.0	+0.2	+1.1	34.8	35.0	35.7	FALSE	n/a
5	Head Street	SE	5 Head Street x R1	5 Head Street x R1, (SE)	0	40.0	40.1	41.0	41.1	+1.0	+0.1	+1.1	29.7	29.8	30.6	FALSE	n/a
5	Head Street	SE	5 Head Street x R1	5 Head Street x R1, (SE)	1	42.6	42.7	43.6	43.7	+1.0	+0.1	+1.1	32.1	32.2	33.0	FALSE	n/a
53	Head Street	N	53 Head Street x R1	53 Head Street x R1, (N)	0	45.1	45.2	46.4	46.4	+1.3	+0.1	+1.3	34.3	34.4	35.5	FALSE	n/a
53	Head Street	N	53 Head Street x R1	53 Head Street x R1, (N)	1	46.3	46.4	47.5	47.5	+1.2	+0.1	+1.2	35.4	35.5	36.5	FALSE	n/a
53	Head Street	W	53 Head Street x R1	53 Head Street x R1, (W)	0	44.7	44.8	46.1	46.1	+1.4	+0.1	+1.4	34.0	34.1	35.2	FALSE	n/a
53	Head Street	W	53 Head Street x R1	53 Head Street x R1, (W)	1	46.0	46.1	47.2	47.2	+1.2	+0.1	+1.2	35.1	35.2	36.2	FALSE	n/a
53	Head Street	N	53 Head Street x R1	53 Head Street x R1, (N)	0	45.5	45.7	46.6	46.7	+1.1	+0.2	+1.2	34.7	34.9	35.7	FALSE	n/a
53	Head Street	N	53 Head Street x R1	53 Head Street x R1, (N)	1	47.0	47.1	47.9	48.0	+0.9	+0.1	+1.0	36.0	36.1	36.8	FALSE	n/a
53	Head Street	E	53 Head Street x R1	53 Head Street x R1, (E)	0	41.9	42.2	42.5	42.6	+0.6	+0.3	+0.7	31.4	31.7	32.0	FALSE	n/a
53	Head Street	E	53 Head Street x R1	53 Head Street x R1, (E)	1	44.4	44.6	44.9	45.1	+0.5	+0.2	+0.7	33.7	33.9	34.1	FALSE	n/a
53	Head Street	N	53 Head Street x R1	53 Head Street x R1, (N)	0	43.2	43.3	43.8	43.9	+0.6	+0.1	+0.7	32.6	32.7	33.2	FALSE	n/a
53	Head Street	N	53 Head Street x R1	53 Head Street x R1, (N)	1	45.5	45.7	46.2	46.4	+0.7	+0.2	+0.9	34.7	34.9	35.3	FALSE	n/a
53	Head Street	W	53 Head Street x R1	53 Head Street x R1, (W)	0	43.1	43.2	43.7	43.8	+0.6	+0.1	+0.7	32.5	32.6	33.1	FALSE	n/a
53	Head Street	W	53 Head Street x R1	53 Head Street x R1, (W)	1	45.5	45.7	46.2	46.4	+0.7	+0.2	+0.9	34.7	34.9	35.3	FALSE	n/a
53	Head Street	N	53 Head Street x R1	53 Head Street x R1, (N)	0	42.0	42.2	42.6	42.7	+0.6	+0.2	+0.7	31.5	31.7	32.1	FALSE	n/a
53	Head Street	N	53 Head Street x R1	53 Head Street x R1, (N)	1	44.3	44.5	45.0	45.1	+0.7	+0.2	+0.8	33.6	33.8	34.2	FALSE	n/a
53	Head Street	E	53 Head Street x R1	53 Head Street x R1, (E)	0	42.5	42.7	43.1	43.2	+0.6	+0.2	+0.7	32.0	32.2	32.5	FALSE	n/a
53	Head Street	E	53 Head Street x R1	53 Head Street x R1, (E)	1	45.1	45.3	45.7	45.8	+0.6	+0.2	+0.7	34.3	34.5	34.9	FALSE	n/a
53	Head Street	N	53 Head Street x R1	53 Head Street x R1, (N)	0	42.5	42.7	43.1	43.3	+0.6	+0.2	+0.8	32.0	32.2	32.5	FALSE	n/a
53	Head Street	N	53 Head Street x R1	53 Head Street x R1, (N)	1	44.5	44.7	45.2	45.4	+0.7	+0.2	+0.9	33.8	34.0	34.4	FALSE	n/a
53	Head Street	E	53 Head Street x R1	53 Head Street x R1, (E)	0	55.9	55.9	57.6	57.7	+1.7	0.0	+1.8	44.0	44.0	45.6	FALSE	n/a
53	Head Street	E	53 Head Street x R1	53 Head Street x R1, (E)	1	56.0	56.1	57.8	57.8	+1.8	+0.1	+1.8	44.1	44.2	45.8	FALSE	n/a
53	Head Street	S	53 Head Street x R1	53 Head Street x R1, (S)	0	58.8	58.8	61.2	61.2	+2.4	0.0	+2.4	46.7	46.7	48.8	FALSE	n/a
53	Head Street	S	53 Head Street x R1	53 Head Street x R1, (S)	1	58.8	58.9	61.2	61.2	+2.4	+0.1	+2.4	46.7	46.7	48.8	FALSE	n/a
53	Head Street	E	53 Head Street x R1	53 Head Street x R1, (E)	0	58.3	58.3	60.6	60.6	+2.3	0.0	+2.3	46.2	46.2	48.3	FALSE	n/a
53	Head Street	E	53 Head Street x R1	53 Head Street x R1, (E)	1	58.2	58.3	60.5	60.5	+2.3	+0.1	+2.3	46.1	46.2	48.2	FALSE	n/a
53	Head Street	S	53 Head Street x R1	53 Head Street x R1, (S)	0	60.6	60.6	63.3	63.2	+2.7	0.0	+2.6	48.3	48.3	50.7	FALSE	n/a
53	Head Street	S	53 Head Street x R1	53 Head Street x R1, (S)	1	60.5	60.5	63.1	63.1	+2.6	0.0	+2.6	48.2	48.2	50.5	FALSE	n/a
53	Head Street	W	53 Head Street x R1	53 Head Street x R1, (W)	0	57.6	57.6	60.1	60.0	+2.5	0.0	+2.4	45.6	45.6	47.8	FALSE	n/a
53	Head Street	W	53 Head Street x R1	53 Head Street x R1, (W)	1	57.6	57.6	60.0	59.9	+2.4	0.0	+2.3	45.6	45.6	47.7	FALSE	n/a
53	Head Street	S	53 Head Street x R1	53 Head Street x R1, (S)	0	58.6	58.6	61.0	61.0	+2.4	0.0	+2.4	46.5	46.5	48.6	FALSE	n/a
53	Head Street	S	53 Head Street x R1	53 Head Street x R1, (S)	1	58.6	58.6	60.9	60.9	+2.3	0.0	+2.3	46.5	46.5	48.5	FALSE	n/a
53	Head Street	S	53 Head Street x R1	53 Head Street x R1, (S)	0	58.3	58.4	60.7	60.7	+2.4	+0.1	+2.4	46.2	46.3	48.4	FALSE	n/a
53	Head Street	S	53 Head Street x R1	53 Head Street x R1, (S)	1	58.4	58.4	60.7	60.6	+2.3	0.0	+2.2	46.3	46.3	48.4	FALSE	n/a
53	Head Street	W	53 Head Street x R1	53 Head Street x R1, (W)	0	50.9	51.0	52.7	52.7	+1.8	+0.1	+1.8	39.5	39.6	41.2	FALSE	n/a
53	Head Street	W	53 Head Street x R1	53 Head Street x R1, (W)	1	51.3	51.3	53.0	52.9	+1.7	0.0	+1.6	39.9	39.9	41.4	FALSE	n/a
55	Head Street	N	55 Head Street x R1	55 Head Street x R1, (N)	0	46.6	46.8	47.0	47.1	+0.4	+0.2	+0.5	35.7	35.9	36.0	FALSE	n/a
55	Head Street	N	55 Head Street x R1	55 Head Street x R1, (N)	1	48.5	48.8	48.9	49.1	+0.4	+0.3	+0.6	37.4	37.7	37.7	FALSE	n/a
55	Head Street	E	55 Head Street x R1	55 Head Street x R1, (E)	0	46.2	46.4	46.6	46.8	+0.4	+0.2	+0.6	35.3	35.5	35.7	FALSE	n/a
55	Head Street	E	55 Head Street x R1	55 Head Street x R1, (E)	1	48.0	48.2	48.4	48.6	+0.4	+0.2	+0.6	36.9	37.1	37.3	FALSE	n/a
55	Head Street	N	55 Head Street x R1	55 Head Street x R1, (N)	0	46.0	46.2	46.4	46.6	+0.4	+0.2	+0.6	35.1	35.3	35.5	FALSE	n/a
55	Head Street	N	55 Head Street x R1	55 Head Street x R1, (N)	1	47.8	48.0	48.2	48.4	+0.4	+0.2	+0.6	36.8	36.9	37.1	FALSE	n/a
55	Head Street	E	55 Head Street x R1	55 Head Street x R1, (E)	0	54.2	54.3	55.4	55.5	+1.2	+0.1	+1.3	42.5	42.6	43.6	FALSE	n/a
55	Head Street	E	55 Head Street x R1	55 Head Street x R1, (E)	1	54.9	55.0	56.2	56.2	+1.3	+0.1	+1.3	43.1	43.2	44.3	FALSE	n/a
55	Head Street	S	55 Head Street x R1	55 Head Street x R1, (S)	0	59.0	59.0	61.0	61.0	+2.0	0.0	+2.0	46.8	46.8	48.6	FALSE	n/a
55	Head Street	S	55 Head Street x R1	55 Head Street x R1, (S)	1	59.2	59.2	61.2	61.2	+2.0	0.0	+2.0	47.0	47.0	48.8	FALSE	n/a
55	Head Street	W	55 Head Street x R1	55 Head Street x R1, (W)	0	55.6	55.6	57.5	57.5	+1.9	0.0	+1.9	43.8	43.8	45.5	FALSE	n/a
55	Head Street	W	55 Head Street x R1	55 Head Street x R1, (W)	1	55.7	55.7	57.6	57.6	+1.9	0.0	+1.9	43.9	43.9	45.6	FALSE	n/a
55	Head Street	N	55 Head Street x R1	55 Head Street x R1, (N)	0	46.3	46.4	48.0	48.0	+1.7	+0.1	+1.7	35.4	35.5	36.9	FALSE	n/a
55	Head Street	N	55 Head Street x R1	55 Head Street x R1, (N)	1	47.1	47.2	48.6	48.6	+1.5	+0.1	+1.5	36.1	36.2	37.5	FALSE	n/a
55	Head Street	W	55 Head Street x R1	55 Head Street x R1, (W)	0	41.5	41.6	42.2	42.3	+0.7	+0.1	+0.8	31.1	31.2	31.7	FALSE	n/a
55	Head Street	W	55 Head Street x R1	55 Head Street x R1, (W)	1	43.6	43.8	44.2	44.3	+0.6	+0.2	+0.7	33.0	33.2	33.5	FALSE	n/a
55	Head Street	S	55 Head Street x R1	55 Head Street x R1, (S)	0	40.5	40.7	40.8	41.0	+0.3	+0.2	+0.5	30.2	30.4	30.5	FALSE	n/a
55	Head Street	S	55 Head Street x R1	55 Head Street x R1, (S)	1	42.9	43.1	43.3	43.5	+0.4	+0.2	+0.6	32.3	32.5	32.7	FALSE	n/a
55	Head Street	S	55 Head Street x R1	55 Head Street x R1, (S)	0	55.2	55.2	57.0	57.0	+1.8	0.0	+1.8	43.4	43.4	45.0	FALSE	n/a
55	Head Street	S	55 Head Street x R1	55 Head Street x R1, (S)	1	55.3	55.4	57.1	57.1	+1.8	+0.1	+1.8	43.5	43.6	45.1	FALSE	n/a
55	Head Street	S	55 Head Street x R1	55 Head Street x R1, (S)	0	55.7	55.7	57.5	57.5	+1.8	0.0	+1.8	43.9	43.9	45.5	FALSE	n/a
55	Head Street	S	55 Head Street x R1	55 Head Street x R1, (S)	1	55.9	55.9	57.6	57.6	+1.7	0.0	+1.7	44.0	44.0	45.6	FALSE	n/a
55	Head Street	W	55 Head Street x R1	55 Head Street x R1, (W)	0	54.2	54.3	56.0	56.0	+1.8	+0.1	+1.8	42.5	42.6	44.1	FALSE	n/a
55	Head Street	W	55 Head Street x R1	55 Head Street x R1, (W)	1	54.4	54.4	56.1	56.1	+1.7	0.0	+1.7	42.7	42.7	44.2	FALSE	n/a
55	Head Street	N	55 Head Street x R1	55 Head Street x R1, (N)	0	46.7	46.8	48.2	48.2	+1.5	+0.1	+1.5	35.8	35.9	37.1	FALSE	n/a
55	Head Street	N	55 Head Street x R1	55 Head Street x R1, (N)	1	47.5	47.6	48.8	48.8	+1.3	+0.1	+1.3	36.5	36.6	37.7	FALSE	n/a
55	Head Street	W	55 Head Street x R1	55 Head Street x R1, (W)	0	47.5	47.5	49.0	49.0	+1.5	0.0	+1.5	36.5	36.5	37.8	FALSE	n/a
55	Head Street	W	55 Head Street x R1	55 Head Street x R1, (W)	1	48.1	48.2	49.5	49.5	+1.4	+0.1	+1.4	37.0	37.1	38.3	FALSE	n/a
55	Head Street	N	55 Head Street x R1	55 Head Street x R1, (N)	0	42.6	42.8	43.0	43.2	+0.4	+0.2	+0.6	32.1	32.3	32.4	FALSE	n/a
55	Head Street	N	55 Head Street x R1	55 Head Street x R1, (N)	1	45.1	45.3	45.6	45.8	+0.5	+0.2	+0.7	34.3	34.5	34.8	FALSE	n/a
55	Head Street	W	55 Head Street x R1	55 Head Street x R1, (W)	0	42.4	42.6	42.9	43.1	+0.5	+0.2	+0.7	31.9	32.1	32.3	FALSE	n/a
55	Head Street	W	55 Head Street x R1	55 Head Street x R1, (W)	1	45.0	45.2	45.5	45.6	+0.5	+0.2	+0.6	34.2	34.4	34.7	FALSE	n/a
7	Head Street	NW	7 Head Street x R1	7 Head Street x R1, (NW)	0	59.9	59.9	62.5	62.5	+2.6	0.0	+2.6	47.6	47.6	50.0	FALSE	n/a
7	Head Street	NW	7 Head Street x R1	7 Head Street x R1, (NW)	1	59.7	59.7	62.4	62.4	+2.7	0.0	+2.7	47.5	47.5	49.9	FALSE	n/a
7	Head Street	NE	7 Head Street x R1	7 Head Street x R1, (NE)	0	43.5	43.7	44.1	44.3	+0.6	+0.2	+0.8	32.9	33.1	33.4	FALSE	n/a
7	Head Street	NE	7 Head Street x R1	7 Head Street x R1, (NE)	1	44.8	45.0	45.6	45.7	+0.8	+0.2	+0.9	34.1	34.2	34.8	FALSE	n/a
7	Head Street	SW	7 Head Street x R1	7 Head Street x R1, (SW)	0	60.3	60.3	63.1	63.1	+2.8	0.0	+2.8	48.0	48.0	50.5	FALSE	n/a
7	Head Street	SW	7 Head Street x R1	7 Head Street x R1, (SW)	1	60.2	60.2	63.0	62.9	+2.8	0.0	+2.7	47.9	47.9	50.4	FALSE	n/a
9	Head Street	NE	9 Head Street x R1	9 Head Street x R1, (NE)	0	43.7	44.0	44.3	44.5	+0.6	+0.3	+0.8	33.1	33.3	33.6	FALSE	n/a
9	Head Street	NE	9 Head Street x R1	9 Head Street x R1, (NE)	1	45.1	45.4	45.9	46.0	+0.8	+0.3	+0.9	34.3	34.6	35.0	FALSE	n/a
9	Head Street	SE	9 Head Street x R1	9 Head Street x R1, (SE)	0	54.6	54.6	57.0	57.0	+2.4	0.0	+2.4	42.9	42.9	45.0	FALSE	n/a
9	Head Street	SE	9 Head Street x R1	9 Head Street x R1, (SE)	1	54.7	54.8	57.0	57.0	+2.3	+0.1	+2.3	43.0	43.1	45.0	FALSE	n/a
9	Head Street	SW	9 Head Street x R1	9 Head Street x R1, (SW)	0	59.9	59.9	62.7	62.6	+2.8	0.0	+2.7	47.6	47.6	50.2	FALSE	n/a
9	Head Street	SW	9 Head Street x R1	9 Head Street x R1, (SW)	1	59.7	59.8	62.5	62.5	+2.8	+0.1	+2.8	47.5	47.6	50.0	FALSE	n/a
2	Headlands Grove	W	2 Headlands Grove x R1	2 Headlands Grove x R1, (W)	0	43.4	43.5	44.5	44.5	+1.1	+0.1	+1.1	32.8	32.9	33.8	FALSE	n/a
2	Headlands Grove	W	2 Headlands Grove x R1	2 Headlands Grove x R1, (W)	1	44.9	45.0	45.8	45.8	+0.9	+0.1	+0.9	34.1	34.2	35.0	FALSE	n/a
2	Headlands Grove	N	2 Headlands Grove x R1	2 Headlands Grove x R1, (N)	0	44.9	45.1	45.3	45.5	+0.4	+0.2	+0.6	34.1	34.3	34.5	FALSE	n/a
2	Headlands Grove	N	2 Headlands Grove x R1	2 Headlands Grove x R1, (N)	1	46.7	47.0	47.1	47.3	+0.4	+0.3	+0.6	35.8	36.0	36.1	FALSE	n/a
2	Headlands Grove	E	2 Headlands Grove x R1	2 Headlands Grove x R1, (E)	0	45.5	45.7	45.9	46.1	+0.4	+0.2	+0.6	34.7	34.9	35.0	FALSE	n/a
2	Headlands Grove	E	2 Headlands Grove x R1	2 Headlands Grove x R1, (E)	1	47.3	47.6	47.8	47.9	+0.5	+0.3	+0.6	36.3	36.6	36.8	FALSE	n/a
2	Headlands Grove	S	2 Headlands Grove x R1	2 Headlands Grove x R1, (S)	0	42.2	42.4	42.7	42.9	+0.5	+0.2	+0.7	31.7	31.9	32.2	FALSE	n/a
2	Headlands Grove	S	2 Headlands Grove x R1	2 Headlands Grove x R1, (S)	1	44.6	44.8	45.1	45.3	+0.5	+0.2	+0.7	33.9	34.1	34.3	FALSE	n/a
2	Headlands Grove	E	2 Headlands Grove x R1	2 Headlands Grove x R1, (E)	0	42.5	42.7	43.0	43.2	+0.5	+0.2	+0.7	32.0	32.2	32.4	FALSE	n/a
2	Headlands Grove	E	2 Headlands Grove x R1	2 Headlands Grove x R1, (E)	1	44.9	45.1	45.4	45.6	+0.5	+0.2	+0.7	34.1	34.3	34.6	FALSE	n/a
2	Headlands Grove	S	2 Headlands Grove x R1	2 Headlands Grove x R1, (S)	0	45.4	45.5	46.6	46.7	+1.2	+0.1	+1.3	34.6	34.7	35.7	FALSE	n/a
2	Headlands Grove	S	2 Headlands Grove x R1	2 Headlands Grove x R1, (S)	1	46.7	46.8	47.8	47.9	+1.1	+0.1	+1.2	35.8	35.9	36.8	FALSE	n/a
2	Headlands Grove	S	2 Headlands Grove x R1	2 Headlands Grove x R1, (S)	0	46.5	46.6	47.9	47.9	+1.4	+0.1	+1.4	35.6	35.7	36.8	FALSE	n/a
2	Headlands Grove	S	2 Headlands Grove x R1	2 Headlands Grove x R1, (S)	1	47.5	47.6	48.7	48.8	+1.2	+0.1	+1.3	36.5	36.6	37.6	FALSE	n/a
Ballagan	Headlands Grove	E	Ballagan Headlands Grove	Ballagan Headlands Grove x R1, (E	0	52.9	52.9	54.5	54.5	+1.6	0.0	+1.6	41.3	41.3	42.8	FALSE	n/a
Ballagan	Headlands Grove	E	Ballagan Headlands Grove	Ballagan Headlands Grove x R1, (E	1	53.2	53.3	54.7	54.8	+1.5	+0.1	+1.6	41.6	41.7	43.0	FALSE	n/a
Ballagan	Headlands Grove	S	Ballagan Headlands Grove	Ballagan Headlands Grove x R1, (S	0	53.2	53.2	54.8	54.8	+1.6	0.0	+1.6	41.6	41.6	43.1	FALSE	n/a
Ballagan	Headlands Grove	S	Ballagan Headlands Grove	Ballagan Headlands Grove x R1, (S	1	53.4	53.5	55.0	55.0	+1.6	+0.1	+1.6	41.8	41.9	43.2	FALSE	n/a
Ballagan	Headlands Grove	E	Ballagan Headlands Grove	Ballagan Headlands Grove x R1, (E	0	53.4	53.4	55.0	55.0	+1.6	0.0	+1.6	41.8	41.8	43.2	FALSE	n/a
Ballagan	Headlands Grove	E	Ballagan Headlands Grove	Ballagan Headlands Grove x R1, (E	1	53.6	53.6	55.1	55.2	+1.5	0.0	+1.6	42.0	42.0	43.3	FALSE	n/a
Ballagan	Headlands Grove	S	Ballagan Headlands Grove	Ballagan Headlands Grove x R1, (S	0	48.8	48.8	50.2	50.2	+1.4	0.0	+1.4	37.7	37.7	38.9	FALSE	n/a
Ballagan	Headlands Grove	S	Ballagan Headlands Grove	Ballagan Headlands Grove x R1, (S	1	49.5	49.6	50.8	50.8	+1.3	+0.1	+1.3	38.3	38.4	39.5	FALSE	n/a
Ballagan	Headlands Grove	W	Ballagan Headlands Grove	Ballagan Headlands Grove x R1, (W	0	44.2	44.3	45.5	45.6	+1.3	+0.1	+1.4	33.5	33.6	34.7	FALSE	n/a
Ballagan	Headlands Grove	W	Ballagan Headlands Grove	Ballagan Headlands Grove x R1, (W	1	45.5	45.6	46.7	46.7	+1.2	+0.1	+1.2	34.7	34.8	35.8	FALSE	n/a
Ballagan	Headlands Grove	N	Ballagan Headlands Grove	Ballagan Headlands Grove x R1, (N	0	42.2	42.4	42.7	42.9	+0.5	+0.2	+0.7	31.7	31.9	32.2	FALSE	n/a
Ballagan	Headlands Grove	N	Ballagan Headlands Grove	Ballagan Headlands Grove x R1, (N	1	44.3	44.5	44.8	45.0	+0.5	+0.2	+0.7	33.6	33.8	34.1	FALSE	n/a
Ballagan	Headlands Grove	W	Ballagan Headlands Grove	Ballagan Headlands Grove x R1, (W	0	44.0	44.1	45.2	45.2	+1.2	+0.1	+1.2	33.3	33.4	34.4	FALSE	n/a
Ballagan	Headlands Grove	W	Ballagan Headlands Grove	Ballagan Headlands Grove x R1, (W	1	45.3	45.4	46.3	46.4	+1.0	+0.1	+1.1	34.5	34.6	35.4	FALSE	n/a
Ballagan	Headlands Grove	N	Ballagan Headlands Grove	Ballagan Headlands Grove x R1, (N	0	45.0	45.3	45.4	45.6	+0.4	+0.3	+0.6	34.2	34.5	34.6	FALSE	n/a
Ballagan	Headlands Grove	N	Ballagan Headlands Grove	Ballagan Headlands Grove x R1, (N	1	47.0	47.3	47.4	47.6	+0.4	+0.3	+0.6	36.0	36.3	36.4	FALSE	n/a
1	Jamieson Way	E	1 Jamieson Way x R2	1 Jamieson Way x R2, (E)	0	65.0	65.2	65.1	65.2	+0.1	+0.2	+0.2	52.2	52.4	52.3	FALSE	n/a
1	Jamieson Way	E	1 Jamieson Way x R2	1 Jamieson Way x R2, (E)	1	66.7	66.8	66.7	66.8	0.0	+0.1	+0.1	53.8	53.9	53.8	FALSE	n/a
1	Jamieson Way	S	1 Jamieson Way x R2	1 Jamieson Way x R2, (S)	0	65.6	65.7	65.5	65.5	-0.1	+0.1	-0.1	52.8	52.9	52.7	FALSE	n/a
1	Jamieson Way	S	1 Jamieson Way x R2	1 Jamieson Way x R2, (S)	1	67.6	67.7	67.6	67.7	0.0	+0.1	+0.1	54.6	54.7	54.6	FALSE	n/a
1	Jamieson Way	W	1 Jamieson Way x R2	1 Jamieson Way x R2, (W)	0	63.1	63.1	63.3	63.3	+0.2	0.0	+0.2	50.5	50.5	50.7	FALSE	n/a
1	Jamieson Way	W	1 Jamieson Way x R2	1 Jamieson Way x R2, (W)	1	65.3	65.4	65.3	65.4	0.0	+0.1	+0.1	52.5	52.6	52.5	FALSE	n/a
2	Jamieson Way	N	2 Jamieson Way x R2	2 Jamieson Way x R2, (N)	0	64.1	64.2	64.1	64.2	0.0	+0.1	+0.1	51.4	51.5	51.4	FALSE	n/a
2	Jamieson Way	N	2 Jamieson Way x R2	2 Jamieson Way x R2, (N)	1	64.0	64.1	64.0	64.1	0.0	+0.1	+0.1	51.3	51.4	51.3	FALSE	n/a
2	Jamieson Way	E	2 Jamieson Way x R2	2 Jamieson Way x R2, (E)	0	67.1	67.2	67.3	67.4	+0.2	+0.1	+0.3	54.1	54.2	54.3	FALSE	n/a
2	Jamieson Way	E	2 Jamieson Way x R2	2 Jamieson Way x R2, (E)	1	67.3	67.4	67.4	67.5	+0.1	+0.1	+0.2	54.3	54.4	54.4	FALSE	n/a
2	Jamieson Way	E	2 Jamieson Way x R2	2 Jamieson Way x R2, (E)	0	67.0	67.1	67.3	67.4	+0.3	+0.1	+0.4	54.0	54.1	54.3	FALSE	n/a
2	Jamieson Way	E	2 Jamieson Way x R2	2 Jamieson Way x R2, (E)	1	67.3	67.4	67.3	67.4	0.0	+0.1	+0

Building No	Street	Façade	Address	Receptor	Floor	dB LA10,18h				Short-term	Long term		dB Lnight,outside			Long-term (night)	
											DM comparison	DS comparison				DM comparison	DS comparison
						DMby	DMfy	DSby	DSfy	DSby-DMby	DMfy-DMby	DSfy-DMby	DMby	DMfy	DSfy	DMfy-DMby	DSfy-DMby
7	Jamieson Way	W	7 Jamieson Way x R2	7 Jamieson Way x R2, (W)	1	63.3	63.3	63.3	63.3	0.0	0.0	0.0	50.7	50.7	50.7	FALSE	n/a
8	Jamieson Way	S	8 Jamieson Way x R2	8 Jamieson Way x R2, (S)	0	58.5	58.6	59.2	59.3	+0.7	+0.1	+0.8	46.4	46.5	47.0	FALSE	n/a
8	Jamieson Way	S	8 Jamieson Way x R2	8 Jamieson Way x R2, (S)	1	60.0	60.1	60.2	60.3	+0.2	+0.1	+0.3	47.7	47.8	47.9	FALSE	n/a
8	Jamieson Way	S	8 Jamieson Way x R2	8 Jamieson Way x R2, (S)	0	57.5	57.6	58.2	58.3	+0.7	+0.1	+0.8	45.5	45.6	46.1	FALSE	n/a
8	Jamieson Way	S	8 Jamieson Way x R2	8 Jamieson Way x R2, (S)	1	59.1	59.2	59.4	59.5	+0.3	+0.1	+0.4	46.9	47.0	47.2	FALSE	n/a
8	Jamieson Way	W	8 Jamieson Way x R2	8 Jamieson Way x R2, (W)	0	53.4	53.5	53.3	53.3	-0.1	+0.1	-0.1	41.8	41.9	41.7	FALSE	n/a
8	Jamieson Way	W	8 Jamieson Way x R2	8 Jamieson Way x R2, (W)	1	55.6	55.7	55.4	55.5	-0.2	+0.1	-0.1	43.8	43.9	43.6	FALSE	n/a
8	Jamieson Way	E	8 Jamieson Way x R2	8 Jamieson Way x R2, (E)	0	59.5	59.6	60.1	60.2	+0.6	+0.1	+0.7	47.3	47.4	47.8	FALSE	n/a
8	Jamieson Way	E	8 Jamieson Way x R2	8 Jamieson Way x R2, (E)	1	60.7	60.8	60.9	61.1	+0.2	+0.1	+0.4	48.4	48.5	48.5	FALSE	n/a
11	Jamieson Way	W	11 Jamieson Way x R2	11 Jamieson Way x R2, (W)	0	59.3	59.3	59.4	59.5	+0.1	0.0	+0.2	47.1	47.1	47.2	FALSE	n/a
11	Jamieson Way	W	11 Jamieson Way x R2	11 Jamieson Way x R2, (W)	1	61.6	61.7	61.6	61.7	0.0	+0.1	+0.1	49.2	49.3	49.2	FALSE	n/a
11	Jamieson Way	E	11 Jamieson Way x R2	11 Jamieson Way x R2, (E)	0	63.8	63.9	64.3	64.4	+0.5	+0.1	+0.6	51.2	51.2	51.6	FALSE	n/a
11	Jamieson Way	E	11 Jamieson Way x R2	11 Jamieson Way x R2, (E)	1	65.4	65.5	65.5	65.7	+0.1	+0.1	+0.3	52.6	52.7	52.7	FALSE	n/a
13	Jamieson Way	W	13 Jamieson Way x R2	13 Jamieson Way x R2, (W)	0	57.5	57.6	57.7	57.8	+0.2	+0.1	+0.3	45.5	45.6	45.7	FALSE	n/a
13	Jamieson Way	W	13 Jamieson Way x R2	13 Jamieson Way x R2, (W)	1	59.9	59.9	59.8	59.9	-0.1	0.0	0.0	47.6	47.6	47.6	FALSE	n/a
13	Jamieson Way	N	13 Jamieson Way x R2	13 Jamieson Way x R2, (N)	0	58.8	58.9	60.4	60.5	+1.6	+0.1	+1.7	46.7	46.7	48.1	FALSE	n/a
13	Jamieson Way	N	13 Jamieson Way x R2	13 Jamieson Way x R2, (N)	1	59.8	59.9	60.5	60.6	+0.7	+0.1	+0.8	47.6	47.6	48.2	FALSE	n/a
13	Jamieson Way	E	13 Jamieson Way x R2	13 Jamieson Way x R2, (E)	0	63.6	63.7	64.2	64.3	+0.6	+0.1	+0.7	51.0	51.1	51.5	FALSE	n/a
13	Jamieson Way	E	13 Jamieson Way x R2	13 Jamieson Way x R2, (E)	1	65.0	65.2	65.2	65.4	+0.2	+0.2	+0.4	52.2	52.4	52.4	FALSE	n/a
10	Jamieson Way	S	10 Jamieson Way x R2	10 Jamieson Way x R2, (S)	0	58.5	58.6	59.2	59.3	+0.7	+0.1	+0.8	46.4	46.5	47.0	FALSE	n/a
10	Jamieson Way	S	10 Jamieson Way x R2	10 Jamieson Way x R2, (S)	1	60.0	60.1	60.2	60.3	+0.2	+0.1	+0.3	47.7	47.8	47.9	FALSE	n/a
10	Jamieson Way	S	10 Jamieson Way x R2	10 Jamieson Way x R2, (S)	0	57.5	57.6	58.2	58.3	+0.7	+0.1	+0.8	45.5	45.6	46.1	FALSE	n/a
10	Jamieson Way	S	10 Jamieson Way x R2	10 Jamieson Way x R2, (S)	1	59.1	59.2	59.4	59.5	+0.3	+0.1	+0.4	46.9	47.0	47.2	FALSE	n/a
10	Jamieson Way	W	10 Jamieson Way x R2	10 Jamieson Way x R2, (W)	0	53.4	53.5	53.3	53.3	-0.1	+0.1	-0.1	41.8	41.9	41.7	FALSE	n/a
10	Jamieson Way	W	10 Jamieson Way x R2	10 Jamieson Way x R2, (W)	1	55.6	55.7	55.4	55.5	-0.2	+0.1	-0.1	43.8	43.9	43.6	FALSE	n/a
10	Jamieson Way	E	10 Jamieson Way x R2	10 Jamieson Way x R2, (E)	0	59.5	59.6	60.1	60.2	+0.6	+0.1	+0.7	47.3	47.4	47.8	FALSE	n/a
10	Jamieson Way	E	10 Jamieson Way x R2	10 Jamieson Way x R2, (E)	1	60.7	60.8	60.9	61.1	+0.2	+0.1	+0.4	48.4	48.5	48.5	FALSE	n/a
15	Jamieson Way	W	15 Jamieson Way x R2	15 Jamieson Way x R2, (W)	0	57.5	57.6	57.7	57.8	+0.2	+0.1	+0.3	45.5	45.6	45.7	FALSE	n/a
15	Jamieson Way	W	15 Jamieson Way x R2	15 Jamieson Way x R2, (W)	1	59.9	59.9	59.8	59.9	-0.1	0.0	0.0	47.6	47.6	47.6	FALSE	n/a
15	Jamieson Way	N	15 Jamieson Way x R2	15 Jamieson Way x R2, (N)	0	58.8	58.9	60.4	60.5	+1.6	+0.1	+1.7	46.7	46.7	48.1	FALSE	n/a
15	Jamieson Way	N	15 Jamieson Way x R2	15 Jamieson Way x R2, (N)	1	59.8	59.9	60.5	60.6	+0.7	+0.1	+0.8	47.6	47.6	48.2	FALSE	n/a
15	Jamieson Way	E	15 Jamieson Way x R2	15 Jamieson Way x R2, (E)	0	63.6	63.7	64.2	64.3	+0.6	+0.1	+0.7	51.0	51.1	51.5	FALSE	n/a
15	Jamieson Way	E	15 Jamieson Way x R2	15 Jamieson Way x R2, (E)	1	65.0	65.2	65.2	65.4	+0.2	+0.2	+0.4	52.2	52.4	52.4	FALSE	n/a
17	Jamieson Way	N	17 Jamieson Way x R1	17 Jamieson Way x R1, (N)	0	54.7	54.8	56.1	56.2	+1.4	+0.1	+1.5	43.0	43.1	44.2	FALSE	n/a
17	Jamieson Way	N	17 Jamieson Way x R1	17 Jamieson Way x R1, (N)	1	55.6	55.7	56.4	56.5	+0.8	+0.1	+0.9	43.8	43.9	44.5	FALSE	n/a
17	Jamieson Way	E	17 Jamieson Way x R1	17 Jamieson Way x R1, (E)	0	59.4	59.5	59.8	59.9	+0.4	+0.1	+0.5	47.2	47.3	47.6	FALSE	n/a
17	Jamieson Way	E	17 Jamieson Way x R1	17 Jamieson Way x R1, (E)	1	61.4	61.5	61.5	61.6	+0.1	+0.1	+0.2	49.0	49.1	49.1	FALSE	n/a
17	Jamieson Way	S	17 Jamieson Way x R1	17 Jamieson Way x R1, (S)	0	62.8	62.9	63.3	63.4	+0.5	+0.1	+0.6	50.3	50.3	50.7	FALSE	n/a
17	Jamieson Way	S	17 Jamieson Way x R1	17 Jamieson Way x R1, (S)	1	65.3	65.4	65.4	65.5	+0.1	+0.1	+0.2	52.5	52.6	52.6	FALSE	n/a
19	Jamieson Way	S	19 Jamieson Way x R1	19 Jamieson Way x R1, (S)	0	63.4	63.5	63.8	63.8	+0.4	+0.1	+0.4	50.8	50.9	51.2	FALSE	n/a
19	Jamieson Way	S	19 Jamieson Way x R1	19 Jamieson Way x R1, (S)	1	65.8	65.8	65.9	66.0	+0.1	0.0	+0.2	53.0	53.0	53.0	FALSE	n/a
19	Jamieson Way	W	19 Jamieson Way x R1	19 Jamieson Way x R1, (W)	0	59.4	59.4	59.4	59.4	0.0	0.0	0.0	47.2	47.2	47.2	FALSE	n/a
19	Jamieson Way	W	19 Jamieson Way x R1	19 Jamieson Way x R1, (W)	1	62.0	62.0	61.9	61.9	-0.1	0.0	-0.1	49.5	49.5	49.4	FALSE	n/a
19	Jamieson Way	N	19 Jamieson Way x R1	19 Jamieson Way x R1, (N)	0	54.3	54.4	55.5	55.6	+1.2	+0.1	+1.3	42.6	42.7	43.7	FALSE	n/a
19	Jamieson Way	N	19 Jamieson Way x R1	19 Jamieson Way x R1, (N)	1	55.2	55.3	55.9	56.0	+0.7	+0.1	+0.8	43.4	43.5	44.0	FALSE	n/a
21	Jamieson Way	N	21 Jamieson Way x R1	21 Jamieson Way x R1, (N)	0	52.6	52.7	53.8	53.9	+1.2	+0.1	+1.3	41.1	41.2	42.2	FALSE	n/a
21	Jamieson Way	N	21 Jamieson Way x R1	21 Jamieson Way x R1, (N)	1	53.7	53.8	54.3	54.4	+0.6	+0.1	+0.7	42.1	42.2	42.6	FALSE	n/a
21	Jamieson Way	E	21 Jamieson Way x R1	21 Jamieson Way x R1, (E)	0	61.4	61.5	61.5	61.5	+0.1	+0.1	+0.1	49.0	49.1	49.1	FALSE	n/a
21	Jamieson Way	E	21 Jamieson Way x R1	21 Jamieson Way x R1, (E)	1	63.5	63.6	63.6	63.6	+0.1	+0.1	+0.1	50.9	51.0	51.0	FALSE	n/a
21	Jamieson Way	S	21 Jamieson Way x R1	21 Jamieson Way x R1, (S)	0	64.9	64.9	65.0	65.0	+0.1	0.0	+0.1	52.1	52.1	52.2	FALSE	n/a
21	Jamieson Way	S	21 Jamieson Way x R1	21 Jamieson Way x R1, (S)	1	67.0	67.1	67.1	67.2	+0.1	+0.1	+0.2	54.0	54.1	54.1	FALSE	n/a
23	Jamieson Way	S	23 Jamieson Way x R1	23 Jamieson Way x R1, (S)	0	64.7	64.7	64.7	64.7	0.0	0.0	0.0	52.0	52.0	52.0	FALSE	n/a
23	Jamieson Way	S	23 Jamieson Way x R1	23 Jamieson Way x R1, (S)	1	67.0	67.0	67.0	67.0	0.0	0.0	0.0	54.0	54.0	54.0	FALSE	n/a
23	Jamieson Way	W	23 Jamieson Way x R1	23 Jamieson Way x R1, (W)	0	59.3	59.3	59.3	59.3	0.0	0.0	0.0	47.1	47.1	47.1	FALSE	n/a
23	Jamieson Way	W	23 Jamieson Way x R1	23 Jamieson Way x R1, (W)	1	61.7	61.7	61.7	61.7	0.0	0.0	0.0	49.3	49.3	49.3	FALSE	n/a
23	Jamieson Way	N	23 Jamieson Way x R1	23 Jamieson Way x R1, (N)	0	52.4	52.5	53.5	53.6	+1.1	+0.1	+1.2	40.9	41.0	41.9	FALSE	n/a
23	Jamieson Way	N	23 Jamieson Way x R1	23 Jamieson Way x R1, (N)	1	53.5	53.6	54.1	54.2	+0.6	+0.1	+0.7	41.9	42.0	42.4	FALSE	n/a
25	Jamieson Way	N	25 Jamieson Way x R1	25 Jamieson Way x R1, (N)	0	51.7	51.8	52.7	52.8	+1.0	+0.1	+1.1	40.3	40.4	41.2	FALSE	n/a
25	Jamieson Way	N	25 Jamieson Way x R1	25 Jamieson Way x R1, (N)	1	52.9	53.0	53.3	53.4	+0.4	+0.1	+0.5	41.3	41.4	41.7	FALSE	n/a
25	Jamieson Way	E	25 Jamieson Way x R1	25 Jamieson Way x R1, (E)	0	58.9	58.9	59.0	59.0	+0.1	0.0	+0.1	46.7	46.7	46.8	FALSE	n/a
25	Jamieson Way	E	25 Jamieson Way x R1	25 Jamieson Way x R1, (E)	1	61.2	61.2	61.2	61.2	0.0	0.0	0.0	48.8	48.8	48.8	FALSE	n/a
25	Jamieson Way	S	25 Jamieson Way x R1	25 Jamieson Way x R1, (S)	0	63.6	63.6	63.6	63.6	0.0	0.0	0.0	51.0	51.0	51.0	FALSE	n/a
25	Jamieson Way	S	25 Jamieson Way x R1	25 Jamieson Way x R1, (S)	1	65.7	65.7	65.7	65.7	0.0	0.0	0.0	52.9	52.9	52.9	FALSE	n/a
27	Jamieson Way	S	27 Jamieson Way x R1	27 Jamieson Way x R1, (S)	0	62.3	62.3	62.3	62.4	0.0	0.0	+0.1	49.8	49.8	49.8	FALSE	n/a
27	Jamieson Way	S	27 Jamieson Way x R1	27 Jamieson Way x R1, (S)	1	64.5	64.6	64.5	64.6	0.0	+0.1	+0.1	51.8	51.9	51.8	FALSE	n/a
27	Jamieson Way	W	27 Jamieson Way x R1	27 Jamieson Way x R1, (W)	0	57.5	57.5	57.5	57.5	0.0	0.0	0.0	45.5	45.5	45.5	FALSE	n/a
27	Jamieson Way	W	27 Jamieson Way x R1	27 Jamieson Way x R1, (W)	1	59.6	59.6	59.6	59.6	0.0	0.0	0.0	47.4	47.4	47.4	FALSE	n/a
27	Jamieson Way	N	27 Jamieson Way x R1	27 Jamieson Way x R1, (N)	0	51.5	51.6	52.3	52.4	+0.8	+0.1	+0.9	40.1	40.2	40.8	FALSE	n/a
27	Jamieson Way	N	27 Jamieson Way x R1	27 Jamieson Way x R1, (N)	1	52.6	52.7	53.0	53.1	+0.4	+0.1	+0.5	41.1	41.2	41.4	FALSE	n/a
29	Jamieson Way	N	29 Jamieson Way x R1	29 Jamieson Way x R1, (N)	0	50.5	50.6	51.5	51.6	+1.0	+0.1	+1.1	39.2	39.3	40.1	FALSE	n/a
29	Jamieson Way	N	29 Jamieson Way x R1	29 Jamieson Way x R1, (N)	1	51.8	51.9	52.3	52.4	+0.5	+0.1	+0.6	40.4	40.4	40.8	FALSE	n/a
29	Jamieson Way	E	29 Jamieson Way x R1	29 Jamieson Way x R1, (E)	0	55.4	55.4	55.5	55.5	+0.1	0.0	+0.1	43.6	43.6	43.7	FALSE	n/a
29	Jamieson Way	E	29 Jamieson Way x R1	29 Jamieson Way x R1, (E)	1	57.5	57.6	57.5	57.5	0.0	+0.1	0.0	45.5	45.6	45.5	FALSE	n/a
29	Jamieson Way	S	29 Jamieson Way x R1	29 Jamieson Way x R1, (S)	0	64.3	64.3	64.3	64.3	0.0	0.0	0.0	51.6	51.6	51.6	FALSE	n/a
29	Jamieson Way	S	29 Jamieson Way x R1	29 Jamieson Way x R1, (S)	1	65.8	65.9	65.8	65.8	0.0	+0.1	0.0	53.0	53.0	53.0	FALSE	n/a
3	Jamieson Way	E	3 Jamieson Way x R2	3 Jamieson Way x R2, (E)	0	65.0	65.2	65.1	65.2	+0.1	+0.2	+0.2	52.2	52.4	52.3	FALSE	n/a
3	Jamieson Way	E	3 Jamieson Way x R2	3 Jamieson Way x R2, (E)	1	66.7	66.8	66.7	66.8	0.0	+0.1	+0.1	53.8	53.9	53.8	FALSE	n/a
3	Jamieson Way	S	3 Jamieson Way x R2	3 Jamieson Way x R2, (S)	0	65.6	65.7	65.5	65.5	-0.1	+0.1	-0.1	52.8	52.9	52.7	FALSE	n/a
3	Jamieson Way	S	3 Jamieson Way x R2	3 Jamieson Way x R2, (S)	1	67.6	67.7	67.6	67.7	0.0	+0.1	+0.1	54.6	54.7	54.6	FALSE	n/a
3	Jamieson Way	W	3 Jamieson Way x R2	3 Jamieson Way x R2, (W)	0	63.1	63.1	63.3	63.3	+0.2	0.0	+0.2	50.5	50.5	50.7	FALSE	n/a
3	Jamieson Way	W	3 Jamieson Way x R2	3 Jamieson Way x R2, (W)	1	65.3	65.4	65.3	65.4	0.0	+0.1	+0.1	52.5	52.6	52.5	FALSE	n/a
31	Jamieson Way	S	31 Jamieson Way x R1	31 Jamieson Way x R1, (S)	0	64.7	64.7	64.7	64.7	0.0	0.0	0.0	52.0	52.0	52.0	FALSE	n/a
31	Jamieson Way	S	31 Jamieson Way x R1	31 Jamieson Way x R1, (S)	1	66.4	66.4	66.4	66.4	0.0	0.0	0.0	53.5	53.5	53.5	FALSE	n/a
31	Jamieson Way	W	31 Jamieson Way x R1	31 Jamieson Way x R1, (W)	0	61.5	61.5	61.5	61.5	0.0	0.0	0.0	49.1	49.1	49.1	FALSE	n/a
31	Jamieson Way	W	31 Jamieson Way x R1	31 Jamieson Way x R1, (W)	1	63.3	63.4	63.3	63.3	0.0	+0.1	0.0	50.7	50.8	50.7	FALSE	n/a
31	Jamieson Way	N	31 Jamieson Way x R1	31 Jamieson Way x R1, (N)	0	50.3	50.4	51.3	51.4	+1.0	+0.1	+1.1	39.0	39.1	39.9	FALSE	n/a
31	Jamieson Way	N	31 Jamieson Way x R1	31 Jamieson Way x R1, (N)	1	51.7	51.8	52.2	52.3	+0.5	+0.1	+0.6	40.3	40.4	40.7	FALSE	n/a
4	Jamieson Way	N	4 Jamieson Way x R2	4 Jamieson Way x R2, (N)	0	64.1	64.2	64.1	64.2	0.0	+0.1	+0.1	51.4	51.5	51.4	FALSE	n/a
4	Jamieson Way	N	4 Jamieson Way x R2	4 Jamieson Way x R2, (N)	1	64.0	64.1	64.0	64.1	0.0	+0.1	+0.1	51.3	51.4	51.3	FALSE	n/a
4	Jamieson Way	E	4 Jamieson Way x R2	4 Jamieson Way x R2, (E)	0	67.1	67.2	67.3	67.4	+0.2	+0.1	+0.3	54.1	54.2	54.3	FALSE	n/a
4	Jamieson Way	E	4 Jamieson Way x R2	4 Jamieson Way x R2, (E)	1	67.3	67.4	67.4	67.5	+0.1	+0.1	+0.2	54.3	54.4	54.4	FALSE	n/a
4	Jamieson Way	E	4 Jamieson Way x R2	4 Jamieson Way x R2, (E)	0	67.0	67.1	67.3	67.4	+0.3	+0.1	+0.4	54.0	54.1	54.3	FALSE	n/a
4	Jamieson Way	E	4 Jamieson Way x R2	4 Jamieson Way x R2, (E)	1	67.3	67.4	67.3	67.4	0.0	+0.1	+0.1	54.3	54.4	54.3	FALSE	n/a
4	Jamieson Way	S	4 Jamieson Way x R2	4 Jamieson Way x R2, (S)	0	63.5	63.6	64.2	64.3	+0.7	+0.1	+0.8	50.9	51.0	51.5	FALSE	n/a
4	Jamieson Way	S	4 Jamieson Way x R2	4 Jamieson Way x R2, (S)	1	64.4	64.5	64.5	64.6	+0.1	+0.1	+0.2	51.7	51.8	51.8	FALSE	n/a
5	Jamieson Way	E	5 Jamieson Way x R2	5 Jamieson Way x R2, (E)	0	64.3	64.4	64.4	64.5	+0.1	+0.1	+0.2	51.6	51.7	51.7	FALSE	n/a
5	Jamieson Way	E	5 Jamieson Way x R2	5 Jamieson Way x R2, (E)	1	65.9	66.0	65.9	66.0	0.0	+0.1	+0.1	53.0	53.1	53.0	FALSE	n/a
5	Jamieson Way	W	5 Jamieson Way x R2	5 Jamieson Way x R2, (W)	0	60.9	60.9	61.1	61.1	+0.2	0.0	+0.2	48.5	48.5	48.7	FALSE	n/a
5	Jamieson Way	W	5 Jamieson Way x R2	5 Jamieson Way x R2, (W)	1	63.3	63.3	63.3	63.3	0.0	0.0	0.0	50.7	50.7	50.7	FALSE	n/a
6	Jamieson Way	S	6 Jamieson Way x R1	6 Jamieson Way x R1, (S)	0	61.3	61.4	62.2	62.3	+0.9	+0.1	+1.0	48.9	49.0	49.7	FALSE	n/a
6	Jamieson Way	S	6 Jamieson Way x R1	6 Jamieson Way x R1, (S)	1	62.5	62.7	62.8	63.0	+0.3	+0.2	+0.5	50.0	50.2	50.3	FALSE	n/a
6	Jamieson Way	W	6 Jamieson Way x R1	6 Jamieson Way x R1, (W)	0	52.7	52.9	52.3	52.5	-0.4	+0.2	-0.2	41.2	41.3	40.8	FALSE	n/a
6	Jamieson Way	W	6 Jamieson Way x R1	6 Jamieson Way x R1, (W)	1	54.9	55.0	54.6	54.8	-0.3	+0.1	-0.1	43.1	43.2	42.9	FALSE	n/a
6	Jamieson Way	N	6 Jamieson Way x R1	6 Jamieson Way x R1, (N)	0	61.7	61.8	61.7	61.8	0.0	+0.1	+0.1	49.3	49.4	49.3	FALSE	n/a
6	Jamieson Way	N	6 Jamieson Way x R1	6 Jamieson Way x R1, (N)	1	61.8	61.9	61.7	61.8	-0.1	+0.1	0.0	49.4	49.4	49.3	FALSE	n/a
9	Jamieson Way	W	9 Jamieson Way x R2	9 Jamieson Way x R2, (W)	0	59.3	59.3	59.4	59.5	+0.1	0.0	+0.2	47.1	47.1	47.2	FALSE	n/a
9	Jamieson Way	W	9 Jamieson Way x R2	9 Jamieson Way x R2, (W)	1	61.6	61.7	61.6	61.7	0.0	+0.1	+0.1	49.2	49.3	49.2	FALSE	n/a
9	Jamieson Way	E	9 Jamieson Way x R2	9 Jamieson Way x R2, (E)	0	63.8	63.9	64.3	64.4	+0.5	+0.1	+0.6	51.2	51.2	51.6	FALSE	n/a
9	Jamieson Way	E	9 Jamieson Way x R2	9 Jamieson Way x R2, (E)	1	65.4	65.5	65.5	65.7	+0.1	+0.1	+0.3	52.6	52.7	52.7	FALSE	n/a
1	Kirk Road	SW	1 Kirk Road x R1	1 Kirk Road x R1, (SW)	0	39.2	39.4	39.6	39.8	+0.4	+0.2	+0.6	29.0	29.2	29.4	FALSE	n/a
1	Kirk Road	SW	1 Kirk Road x R1	1 Kirk Road x R1, (SW)	1	40.8	41.0	41.2	41.4	+0.4	+0.2	+0.6	30.5	30.6	30.8	FALSE	n/a
1	Kirk Road	NW	1 Kirk Road x R1	1 Kirk Road x R1, (NW)	0	37.5	37.7	38.0	38.2	+0.5	+0.2	+0.7	27.5	27.7	27.9	FALSE	n/a
1	Kirk Road	NW	1 Kirk Road x R1	1 Kirk Road x R1, (NW)	1	39.9	40.1	40.5	40.7	+0.6	+0.2	+0.8	29.6	29.8	30.2	FALSE	n/a
1	Kirk Road	NE	1 Kirk Road x R1	1 Kirk Road x R1, (NE)	0	43.7	43.8	45.0	45.0	+1.3	+0.1	+1.3	33.1	33.2	34.2	FALSE	n/a
1	Kirk Road	NE	1 Kirk Road x R1	1 Kirk Road x R1, (NE)	1	45.2	45.4	46.5	46.5	+1.3	+0.2	+1.3	34.4	34.6	35.6	FALSE	n/a
18	Kirk Road	N	18 Kirk Road x R1	18 Kirk Road x R1, (N)	0	42.1	42.4	42.6	42.7	+0.5	+0.3	+0.6	31.6	31.9	32.1	FALSE	n/a
18	Kirk Road	N	18 Kirk Road x R1	18 Kirk Road x R1, (N)	1	43.6	43.8	44.0	44.2	+0.4	+0.2	+0.6	33.0	33.2	33.3	FALSE	n/a
18	Kirk Road	E	18 Kirk Road x R1	18 Kirk Road x R1, (E)	0	42.0	42.2	42.4	42.6	+0.4	+0.2	+0.6	31.5	31.7	31.9	FALSE	n/a
18	Kirk Road	E	18 Kirk Road x R1	18 Kirk Road x R1, (E)	1	43.4	43.6	43.9	44.0	+0.5	+0.2	+0.6	32.8	33.0	33.2	FALSE	n/a
18	Kirk Road	N	18 Kirk Road x R1	18 Kirk Road x R1, (N)	0	42.0	42.2	42.4	42.6	+0.4	+0.2	+0.6	31.5	31.7	31.9	FALSE	n/a
18	Kirk Road	N	18 Kirk Road x R1	18 Kirk Road x R1, (N)	1	43.4	43.6	43.8	44.0	+0.4	+0.2	+0.6	32.8	33.0	33.2	FALSE	n/a
18	Kirk Road	E	18 Kirk Road x R1	18 Kirk Road x R1, (E)	0	52.9	53.1	53.3	53.4	+0.4	+0.2	+0.5	41.3	41.5	41.7	FALSE	n/a
18	Kirk Road	E	18 Kirk Road x R1	18 Kirk Road x R1, (E)	1	53.0	53.1	53.5	53.6	+0.5	+0.1	+0.6	41.4	41.5	41.9	FALSE	n/a
18	Kirk Road	S	18 Kirk Road x R1	18 Kirk Road x R1, (S)	0	60.0	60.1	60.5	60.6	+0.5	+0.1	+0.6	47.7	47.8	48.2	FALSE	n/a
18	Kirk Road	S	18 Kirk Road x R1	18 Kirk Road x R1, (S)	1	59.9	60.0	60.4	60.5	+0.5	+0.1	+0.6	47.6	47.7	48.1	FALSE	n/a
18	Kirk Road	W	18 Kirk Road x R1	18 Kirk Road x R1, (W)	0	56.0	56.1	56.4	56.5	+0.4	+0.1	+0.5	44.1	44.2	44.5	FALSE	n/a
18	Kirk Road	W	18 Kirk Road x R1	18 Kirk Road x R1, (W)	1	56.1	56.2	56.4	56.5	+0.3	+0.1	+0.4	44.2	44.3	44.5	FALSE	n/a
3	Kirk Road	SW	3 Kirk Road x R1	3 Kirk Road x R1, (SW)	0	39.5	39.7	39.9	40.1	+0.4	+0.2	+0.6	29.3	29.5	29.6	FALSE	n/a
3	Kirk Road	SW	3 Kirk Road x R1	3 Kirk Road x R1, (SW)	1	41.1	41.3	41.5	41.7	+0.4	+0.2	+0.6	30.7	30.9	31.1	FALSE	n/a
3	Kirk Road	NE	3 Kirk Road x R1	3 Kirk Road x R1, (NE)	0	43.9	44.1	45.2	45.3	+

Building No	Street	Façade	Address	Receptor	Floor	dB LA10,18h				Short-term	Long term		dB Lnight,outside			Long-term (night)	
											DM comparison	DS comparison				DM comparison	DS comparison
						DMby	DMfy	DSby	DSfy	DSby-DMby	DMfy-DMby	DSfy-DMby	DMby	DMfy	DSfy	DMfy-DMby	DSfy-DMby
Kindleton	Kirk Road	N	Kindleton Kirk Road x R1	Kindleton Kirk Road x R1, (N)	0	40.8	41.0	41.5	41.6	+0.7	+0.2	+0.8	30.5	30.6	31.1	FALSE	n/a
Kindleton	Kirk Road	N	Kindleton Kirk Road x R1	Kindleton Kirk Road x R1, (N)	1	42.2	42.4	42.9	43.0	+0.7	+0.2	+0.8	31.7	31.9	32.3	FALSE	n/a
Kindleton	Kirk Road	N	Kindleton Kirk Road x R1	Kindleton Kirk Road x R1, (N)	0	42.0	42.3	42.7	42.9	+0.7	+0.3	+0.9	31.5	31.8	32.2	FALSE	n/a
Kindleton	Kirk Road	N	Kindleton Kirk Road x R1	Kindleton Kirk Road x R1, (N)	1	43.5	43.7	44.2	44.4	+0.7	+0.2	+0.9	32.9	33.1	33.5	FALSE	n/a
Kindleton	Kirk Road	E	Kindleton Kirk Road x R1	Kindleton Kirk Road x R1, (E)	0	47.4	47.5	47.7	47.9	+0.3	+0.1	+0.5	36.4	36.5	36.7	FALSE	n/a
Kindleton	Kirk Road	E	Kindleton Kirk Road x R1	Kindleton Kirk Road x R1, (E)	1	48.0	48.2	48.4	48.5	+0.4	+0.2	+0.5	36.9	37.1	37.3	FALSE	n/a
Kindleton	Kirk Road	S	Kindleton Kirk Road x R1	Kindleton Kirk Road x R1, (S)	0	47.9	48.0	48.2	48.3	+0.3	+0.1	+0.4	36.8	36.9	37.1	FALSE	n/a
Kindleton	Kirk Road	S	Kindleton Kirk Road x R1	Kindleton Kirk Road x R1, (S)	1	48.5	48.6	48.8	48.9	+0.3	+0.1	+0.4	37.4	37.5	37.7	FALSE	n/a
Kindleton	Kirk Road	S	Kindleton Kirk Road x R1	Kindleton Kirk Road x R1, (S)	0	47.6	47.8	47.9	48.1	+0.3	+0.2	+0.5	36.6	36.8	36.8	FALSE	n/a
Kindleton	Kirk Road	S	Kindleton Kirk Road x R1	Kindleton Kirk Road x R1, (S)	1	48.2	48.4	48.5	48.6	+0.3	+0.2	+0.4	37.1	37.3	37.4	FALSE	n/a
Kindleton	Kirk Road	S	Kindleton Kirk Road x R1	Kindleton Kirk Road x R1, (S)	0	47.5	47.7	47.8	47.9	+0.3	+0.2	+0.4	36.5	36.7	36.8	FALSE	n/a
Kindleton	Kirk Road	S	Kindleton Kirk Road x R1	Kindleton Kirk Road x R1, (S)	1	48.1	48.3	48.3	48.5	+0.2	+0.2	+0.4	37.0	37.2	37.2	FALSE	n/a
Kindleton	Kirk Road	W	Kindleton Kirk Road x R1	Kindleton Kirk Road x R1, (W)	0	43.9	44.0	44.3	44.4	+0.4	+0.1	+0.5	33.2	33.3	33.6	FALSE	n/a
Kindleton	Kirk Road	W	Kindleton Kirk Road x R1	Kindleton Kirk Road x R1, (W)	1	44.5	44.6	44.9	45.0	+0.4	+0.1	+0.5	33.8	33.9	34.1	FALSE	n/a
1	Lancaster Avenue	S	1 Lancaster Avenue x R1	1 Lancaster Avenue x R1, (S)	0	49.6	49.8	46.4	46.6	-3.2	+0.2	-3.0	38.4	38.6	35.5	FALSE	n/a
1	Lancaster Avenue	S	1 Lancaster Avenue x R1	1 Lancaster Avenue x R1, (S)	1	51.6	51.8	47.5	47.8	-4.1	+0.2	-3.8	40.2	40.4	36.5	FALSE	n/a
1	Lancaster Avenue	W	1 Lancaster Avenue x R1	1 Lancaster Avenue x R1, (W)	0	47.5	47.7	44.0	44.2	-3.5	+0.2	-3.3	36.5	36.7	33.3	FALSE	n/a
1	Lancaster Avenue	W	1 Lancaster Avenue x R1	1 Lancaster Avenue x R1, (W)	1	49.5	49.7	45.4	45.6	-4.1	+0.2	-3.9	38.3	38.5	34.6	FALSE	n/a
1	Lancaster Avenue	NW	1 Lancaster Avenue x R1	1 Lancaster Avenue x R1, (NW)	0	40.6	40.8	39.7	39.9	-0.9	+0.2	-0.7	30.3	30.5	29.5	FALSE	n/a
1	Lancaster Avenue	NW	1 Lancaster Avenue x R1	1 Lancaster Avenue x R1, (NW)	1	43.1	43.3	42.3	42.5	-0.8	+0.2	-0.6	32.5	32.7	31.8	FALSE	n/a
1	Lancaster Avenue	E	1 Lancaster Avenue x R1	1 Lancaster Avenue x R1, (E)	0	47.8	48.0	44.6	44.8	-3.2	+0.2	-3.0	36.8	36.9	33.9	FALSE	n/a
1	Lancaster Avenue	E	1 Lancaster Avenue x R1	1 Lancaster Avenue x R1, (E)	1	49.7	49.9	46.1	46.3	-3.6	+0.2	-3.4	38.5	38.6	35.2	FALSE	n/a
10	Lancaster Avenue	NW	10 Lancaster Avenue x R1	10 Lancaster Avenue x R1, (NW)	0	41.3	41.5	41.1	41.3	-0.2	+0.2	0.0	30.9	31.1	30.7	FALSE	n/a
10	Lancaster Avenue	NW	10 Lancaster Avenue x R1	10 Lancaster Avenue x R1, (NW)	1	43.6	43.8	43.4	43.6	-0.2	+0.2	0.0	33.0	33.2	32.8	FALSE	n/a
10	Lancaster Avenue	NW	10 Lancaster Avenue x R1	10 Lancaster Avenue x R1, (NW)	0	41.1	41.3	40.8	41.0	-0.3	+0.2	-0.1	30.7	30.9	30.5	FALSE	n/a
10	Lancaster Avenue	NW	10 Lancaster Avenue x R1	10 Lancaster Avenue x R1, (NW)	1	43.5	43.7	43.2	43.4	-0.3	+0.2	-0.1	32.9	33.1	32.6	FALSE	n/a
10	Lancaster Avenue	NE	10 Lancaster Avenue x R1	10 Lancaster Avenue x R1, (NE)	0	43.7	43.9	42.1	42.3	-1.6	+0.2	-1.4	33.1	33.2	31.6	FALSE	n/a
10	Lancaster Avenue	NE	10 Lancaster Avenue x R1	10 Lancaster Avenue x R1, (NE)	1	45.9	46.1	44.2	44.4	-1.7	+0.2	-1.5	35.0	35.2	33.5	FALSE	n/a
10	Lancaster Avenue	SE	10 Lancaster Avenue x R1	10 Lancaster Avenue x R1, (SE)	0	46.3	46.4	45.1	45.3	-1.2	+0.1	-1.0	35.4	35.5	34.3	FALSE	n/a
10	Lancaster Avenue	SE	10 Lancaster Avenue x R1	10 Lancaster Avenue x R1, (SE)	1	48.3	48.5	47.0	47.2	-1.3	+0.2	-1.1	37.2	37.4	36.0	FALSE	n/a
10	Lancaster Avenue	SW	10 Lancaster Avenue x R1	10 Lancaster Avenue x R1, (SW)	0	44.9	45.1	43.7	43.9	-1.2	+0.2	-1.0	34.1	34.3	33.1	FALSE	n/a
10	Lancaster Avenue	SW	10 Lancaster Avenue x R1	10 Lancaster Avenue x R1, (SW)	1	46.9	47.1	45.6	45.8	-1.3	+0.2	-1.1	35.9	36.1	34.8	FALSE	n/a
10	Lancaster Avenue	SE	10 Lancaster Avenue x R1	10 Lancaster Avenue x R1, (SE)	0	45.6	45.7	44.2	44.4	-1.4	+0.1	-1.2	34.8	34.9	33.5	FALSE	n/a
10	Lancaster Avenue	SE	10 Lancaster Avenue x R1	10 Lancaster Avenue x R1, (SE)	1	47.4	47.6	46.1	46.3	-1.3	+0.2	-1.1	36.4	36.6	35.2	FALSE	n/a
10	Lancaster Avenue	W	10 Lancaster Avenue x R1	10 Lancaster Avenue x R1, (W)	0	45.1	45.3	43.4	43.6	-1.7	+0.2	-1.5	34.3	34.5	32.8	FALSE	n/a
10	Lancaster Avenue	W	10 Lancaster Avenue x R1	10 Lancaster Avenue x R1, (W)	1	46.9	47.1	45.3	45.5	-1.6	+0.2	-1.4	35.9	36.1	34.5	FALSE	n/a
11	Lancaster Avenue	N	11 Lancaster Avenue x R1	11 Lancaster Avenue x R1, (N)	0	40.2	40.4	39.8	40.0	-0.4	+0.2	-0.2	29.9	30.1	29.6	FALSE	n/a
11	Lancaster Avenue	N	11 Lancaster Avenue x R1	11 Lancaster Avenue x R1, (N)	1	42.7	42.8	42.4	42.6	-0.3	+0.1	-0.1	32.2	32.3	31.9	FALSE	n/a
11	Lancaster Avenue	E	11 Lancaster Avenue x R1	11 Lancaster Avenue x R1, (E)	0	45.3	45.5	43.8	44.0	-1.5	+0.2	-1.3	34.5	34.7	33.2	FALSE	n/a
11	Lancaster Avenue	E	11 Lancaster Avenue x R1	11 Lancaster Avenue x R1, (E)	1	47.1	47.3	45.2	45.4	-1.9	+0.2	-1.7	36.1	36.3	34.4	FALSE	n/a
11	Lancaster Avenue	S	11 Lancaster Avenue x R1	11 Lancaster Avenue x R1, (S)	0	40.2	40.4	39.8	40.0	-0.4	+0.2	-0.2	29.9	30.1	29.6	FALSE	n/a
11	Lancaster Avenue	S	11 Lancaster Avenue x R1	11 Lancaster Avenue x R1, (S)	1	42.8	43.0	42.4	42.6	-0.4	+0.2	-0.2	32.3	32.4	31.9	FALSE	n/a
11	Lancaster Avenue	W	11 Lancaster Avenue x R1	11 Lancaster Avenue x R1, (W)	0	43.5	43.7	42.3	42.5	-1.2	+0.2	-1.0	32.9	33.1	31.8	FALSE	n/a
11	Lancaster Avenue	W	11 Lancaster Avenue x R1	11 Lancaster Avenue x R1, (W)	1	44.8	45.0	43.7	43.9	-1.1	+0.2	-0.9	34.1	34.2	33.1	FALSE	n/a
12	Lancaster Avenue	N	12 Lancaster Avenue x R1	12 Lancaster Avenue x R1, (N)	0	41.6	41.7	41.3	41.5	-0.3	+0.1	-0.1	31.2	31.3	30.9	FALSE	n/a
12	Lancaster Avenue	N	12 Lancaster Avenue x R1	12 Lancaster Avenue x R1, (N)	1	43.9	44.1	43.6	43.8	-0.3	+0.2	-0.1	33.2	33.4	33.0	FALSE	n/a
12	Lancaster Avenue	NE	12 Lancaster Avenue x R1	12 Lancaster Avenue x R1, (NE)	0	42.1	42.2	41.5	41.7	-0.6	+0.1	-0.4	31.6	31.7	31.1	FALSE	n/a
12	Lancaster Avenue	NE	12 Lancaster Avenue x R1	12 Lancaster Avenue x R1, (NE)	1	44.8	45.0	44.4	44.6	-0.4	+0.2	-0.2	34.1	34.2	33.7	FALSE	n/a
12	Lancaster Avenue	NW	12 Lancaster Avenue x R1	12 Lancaster Avenue x R1, (NW)	0	40.9	41.1	40.6	40.8	-0.3	+0.2	-0.1	30.5	30.7	30.3	FALSE	n/a
12	Lancaster Avenue	NW	12 Lancaster Avenue x R1	12 Lancaster Avenue x R1, (NW)	1	43.1	43.3	42.8	43.0	-0.3	+0.2	-0.1	32.5	32.7	32.3	FALSE	n/a
12	Lancaster Avenue	NE	12 Lancaster Avenue x R1	12 Lancaster Avenue x R1, (NE)	0	42.4	42.6	41.9	42.2	-0.5	+0.2	-0.2	31.9	32.1	31.4	FALSE	n/a
12	Lancaster Avenue	NE	12 Lancaster Avenue x R1	12 Lancaster Avenue x R1, (NE)	1	44.7	44.9	44.2	44.4	-0.5	+0.2	-0.3	34.0	34.1	33.5	FALSE	n/a
12	Lancaster Avenue	SE	12 Lancaster Avenue x R1	12 Lancaster Avenue x R1, (SE)	0	46.8	47.0	45.2	45.4	-1.6	+0.2	-1.4	35.9	36.0	34.4	FALSE	n/a
12	Lancaster Avenue	SE	12 Lancaster Avenue x R1	12 Lancaster Avenue x R1, (SE)	1	48.8	49.0	47.0	47.3	-1.8	+0.2	-1.5	37.7	37.8	36.0	FALSE	n/a
12	Lancaster Avenue	SW	12 Lancaster Avenue x R1	12 Lancaster Avenue x R1, (SW)	0	45.4	45.6	43.5	43.6	-1.9	+0.2	-1.8	34.6	34.8	32.9	FALSE	n/a
12	Lancaster Avenue	SW	12 Lancaster Avenue x R1	12 Lancaster Avenue x R1, (SW)	1	47.6	47.8	45.2	45.4	-2.4	+0.2	-2.2	36.6	36.8	34.4	FALSE	n/a
12	Lancaster Avenue	SE	12 Lancaster Avenue x R1	12 Lancaster Avenue x R1, (SE)	0	45.2	45.4	43.1	43.3	-2.1	+0.2	-1.9	34.4	34.6	32.5	FALSE	n/a
12	Lancaster Avenue	SE	12 Lancaster Avenue x R1	12 Lancaster Avenue x R1, (SE)	1	47.4	47.6	45.0	45.2	-2.4	+0.2	-2.2	36.4	36.6	34.2	FALSE	n/a
12	Lancaster Avenue	SW	12 Lancaster Avenue x R1	12 Lancaster Avenue x R1, (SW)	0	43.8	44.0	42.0	42.2	-1.8	+0.2	-1.6	33.2	33.3	31.5	FALSE	n/a
12	Lancaster Avenue	SW	12 Lancaster Avenue x R1	12 Lancaster Avenue x R1, (SW)	1	46.0	46.2	44.0	44.3	-2.0	+0.2	-1.7	35.1	35.3	33.3	FALSE	n/a
13	Lancaster Avenue	N	13 Lancaster Avenue x R1	13 Lancaster Avenue x R1, (N)	0	42.0	42.2	42.0	42.2	0.0	+0.2	+0.2	31.5	31.7	31.5	FALSE	n/a
13	Lancaster Avenue	N	13 Lancaster Avenue x R1	13 Lancaster Avenue x R1, (N)	1	44.0	44.2	44.1	44.3	+0.1	+0.2	+0.3	33.3	33.5	33.4	FALSE	n/a
13	Lancaster Avenue	E	13 Lancaster Avenue x R1	13 Lancaster Avenue x R1, (E)	0	45.7	45.9	44.2	44.4	-1.5	+0.2	-1.3	34.9	35.0	33.5	FALSE	n/a
13	Lancaster Avenue	E	13 Lancaster Avenue x R1	13 Lancaster Avenue x R1, (E)	1	47.4	47.6	45.7	45.9	-1.7	+0.2	-1.5	36.4	36.6	34.9	FALSE	n/a
13	Lancaster Avenue	S	13 Lancaster Avenue x R1	13 Lancaster Avenue x R1, (S)	0	41.1	41.3	40.8	41.0	-0.3	+0.2	-0.1	30.7	30.9	30.5	FALSE	n/a
13	Lancaster Avenue	S	13 Lancaster Avenue x R1	13 Lancaster Avenue x R1, (S)	1	43.4	43.6	43.2	43.4	-0.2	+0.2	0.0	32.8	33.0	32.6	FALSE	n/a
13	Lancaster Avenue	W	13 Lancaster Avenue x R1	13 Lancaster Avenue x R1, (W)	0	42.8	42.9	41.8	42.0	-1.0	+0.1	-0.8	32.3	32.3	31.4	FALSE	n/a
13	Lancaster Avenue	W	13 Lancaster Avenue x R1	13 Lancaster Avenue x R1, (W)	1	44.2	44.4	43.3	43.5	-0.9	+0.2	-0.7	33.5	33.7	32.7	FALSE	n/a
14	Lancaster Avenue	N	14 Lancaster Avenue x R1	14 Lancaster Avenue x R1, (N)	0	41.4	41.6	41.2	41.4	-0.2	+0.2	0.0	31.0	31.2	30.8	FALSE	n/a
14	Lancaster Avenue	N	14 Lancaster Avenue x R1	14 Lancaster Avenue x R1, (N)	1	43.9	44.1	43.6	43.8	-0.3	+0.2	-0.1	33.2	33.4	33.0	FALSE	n/a
14	Lancaster Avenue	N	14 Lancaster Avenue x R1	14 Lancaster Avenue x R1, (N)	0	40.2	40.4	39.8	40.0	-0.4	+0.2	-0.2	29.9	30.1	29.6	FALSE	n/a
14	Lancaster Avenue	N	14 Lancaster Avenue x R1	14 Lancaster Avenue x R1, (N)	1	42.8	42.9	42.3	42.5	-0.5	+0.1	-0.3	32.3	32.3	31.8	FALSE	n/a
14	Lancaster Avenue	E	14 Lancaster Avenue x R1	14 Lancaster Avenue x R1, (E)	0	45.6	45.8	44.4	44.6	-1.2	+0.2	-1.0	34.8	35.0	33.7	FALSE	n/a
14	Lancaster Avenue	E	14 Lancaster Avenue x R1	14 Lancaster Avenue x R1, (E)	1	47.5	47.7	46.2	46.4	-1.3	+0.2	-1.1	36.5	36.7	35.3	FALSE	n/a
14	Lancaster Avenue	SE	14 Lancaster Avenue x R1	14 Lancaster Avenue x R1, (SE)	0	46.7	46.9	45.3	45.6	-1.4	+0.2	-1.1	35.8	35.9	34.5	FALSE	n/a
14	Lancaster Avenue	SE	14 Lancaster Avenue x R1	14 Lancaster Avenue x R1, (SE)	1	48.7	48.9	47.1	47.3	-1.6	+0.2	-1.4	37.6	37.7	36.1	FALSE	n/a
14	Lancaster Avenue	SW	14 Lancaster Avenue x R1	14 Lancaster Avenue x R1, (SW)	0	44.0	44.2	43.1	43.2	-0.9	+0.2	-0.8	33.3	33.5	32.5	FALSE	n/a
14	Lancaster Avenue	SW	14 Lancaster Avenue x R1	14 Lancaster Avenue x R1, (SW)	1	46.4	46.5	45.2	45.4	-1.2	+0.1	-1.0	35.5	35.6	34.4	FALSE	n/a
14	Lancaster Avenue	S	14 Lancaster Avenue x R1	14 Lancaster Avenue x R1, (S)	0	43.9	44.1	42.8	43.0	-1.1	+0.2	-0.9	33.2	33.4	32.3	FALSE	n/a
14	Lancaster Avenue	S	14 Lancaster Avenue x R1	14 Lancaster Avenue x R1, (S)	1	46.3	46.5	45.0	45.3	-1.3	+0.2	-1.0	35.4	35.6	34.2	FALSE	n/a
14	Lancaster Avenue	W	14 Lancaster Avenue x R1	14 Lancaster Avenue x R1, (W)	0	42.3	42.5	41.6	41.8	-0.7	+0.2	-0.5	31.8	32.0	31.2	FALSE	n/a
14	Lancaster Avenue	W	14 Lancaster Avenue x R1	14 Lancaster Avenue x R1, (W)	1	44.7	44.9	43.9	44.2	-0.8	+0.2	-0.5	34.0	34.1	33.2	FALSE	n/a
15	Lancaster Avenue	N	15 Lancaster Avenue x R1	15 Lancaster Avenue x R1, (N)	0	41.1	41.3	41.2	41.4	+0.1	+0.2	+0.3	30.7	30.9	30.8	FALSE	n/a
15	Lancaster Avenue	N	15 Lancaster Avenue x R1	15 Lancaster Avenue x R1, (N)	1	43.1	43.3	43.2	43.5	+0.1	+0.2	+0.4	32.5	32.7	32.6	FALSE	n/a
15	Lancaster Avenue	E	15 Lancaster Avenue x R1	15 Lancaster Avenue x R1, (E)	0	45.2	45.4	44.2	44.4	-1.0	+0.2	-0.8	34.4	34.6	33.5	FALSE	n/a
15	Lancaster Avenue	E	15 Lancaster Avenue x R1	15 Lancaster Avenue x R1, (E)	1	46.6	46.8	45.7	45.9	-0.9	+0.2	-0.7	35.7	35.9	34.9	FALSE	n/a
15	Lancaster Avenue	S	15 Lancaster Avenue x R1	15 Lancaster Avenue x R1, (S)	0	45.2	45.3	43.7	43.9	-1.5	+0.1	-1.3	34.4	34.5	33.1	FALSE	n/a
15	Lancaster Avenue	S	15 Lancaster Avenue x R1	15 Lancaster Avenue x R1, (S)	1	46.4	46.6	45.0	45.2	-1.4	+0.2	-1.2	35.5	35.7	34.2	FALSE	n/a
15	Lancaster Avenue	W	15 Lancaster Avenue x R1	15 Lancaster Avenue x R1, (W)	0	42.3	42.5	41.4	41.6	-0.9	+0.2	-0.7	31.8	32.0	31.0	FALSE	n/a
15	Lancaster Avenue	W	15 Lancaster Avenue x R1	15 Lancaster Avenue x R1, (W)	1	43.7	43.8	42.8	43.0	-0.9	+0.1	-0.7	33.1	33.2	32.3	FALSE	n/a
16	Lancaster Avenue	NW	16 Lancaster Avenue x R1	16 Lancaster Avenue x R1, (NW)	0	40.9	41.1	40.6	40.8	-0.3	+0.2	-0.1	30.5	30.7	30.3	FALSE	n/a
16	Lancaster Avenue	NW	16 Lancaster Avenue x R1	16 Lancaster Avenue x R1, (NW)	1	43.0	43.2	42.7	42.9	-0.3	+0.2	-0.1	32.4	32.6	32.2	FALSE	n/a
16	Lancaster Avenue	N	16 Lancaster Avenue x R1	16 Lancaster Avenue x R1, (N)	0	41.8	42.0	41.5	41.7	-0.3	+0.2	-0.1	31.4	31.5	31.1	FALSE	n/a
16	Lancaster Avenue	N	16 Lancaster Avenue x R1	16 Lancaster Avenue x R1, (N)	1	44.1	44.3	43.8	44.0	-0.3	+0.2	-0.1	33.4	33.6	33.2	FALSE	n/a
16	Lancaster Avenue	NE	16 Lancaster Avenue x R1	16 Lancaster Avenue x R1, (NE)	0	43.2	43.4	42.0	42.2	-1.2	+0.2	-1.0	32.6	32.8	31.5	FALSE	n/a
16	Lancaster Avenue	NE	16 Lancaster Avenue x R1	16 Lancaster Avenue x R1, (NE)	1	45.5	45.6	44.2	44.4	-1.3	+0.1	-1.1	34.7	34.8	33.5	FALSE	n/a
16	Lancaster Avenue	S	16 Lancaster Avenue x R1	16 Lancaster Avenue x R1, (S)	0	44.5	44.7	43.5	43.7	-1.0	+0.2	-0.8	33.8	34.0	32.9	FALSE	n/a
16	Lancaster Avenue	S	16 Lancaster Avenue x R1	16 Lancaster Avenue x R1, (S)	1	46.6	46.8	45.5	45.7	-1.1	+0.2	-0.9	35.7	35.9	34.7	FALSE	n/a
16	Lancaster Avenue	NE	16 Lancaster Avenue x R1	16 Lancaster Avenue x R1, (NE)	0	45.1	45.3	44.3	44.6	-0.8	+0.2	-0.5	34.3	34.5	33.6	FALSE	n/a
16	Lancaster Avenue	NE	16 Lancaster Avenue x R1	16 Lancaster Avenue x R1, (NE)	1	46.9	47.1	46.2	46.4	-0.7	+0.2	-0.5	35.9	36.1	35.3	FALSE	n/a
16	Lancaster Avenue	S	16 Lancaster Avenue x R1	16 Lancaster Avenue x R1, (S)	0	46.7	46.9	45.5	45.7	-1.2	+0.2	-1.0	35.8	35.9	34.7	FALSE	n/a
16	Lancaster Avenue	S	16 Lancaster Avenue x R1	16 Lancaster Avenue x R1, (S)	1	48.7	48.9	47.3	47.5	-1.4	+0.2	-1.2	37.6	37.7	36.3	FALSE	n/a
16	Lancaster Avenue	W	16 Lancaster Avenue x R1	16 Lancaster Avenue x R1, (W)	0	43.9	44.1	42.1	42.3	-1.8	+0.2	-1.6	33.2	33.4	31.6	FALSE	n/a
16	Lancaster Avenue	W	16 Lancaster Avenue x R1	16 Lancaster Avenue x R1, (W)	1	46.1	46.3	44.1	44.3	-2.0	+0.2	-1.8	35.2	35.4	33.4	FALSE	n/a
17	Lancaster Avenue	N	17 Lancaster Avenue x R1	17 Lancaster Avenue x R1, (N)	0	40.6	40.8	40.7	40.9	+0.1	+0.2	+0.3	30.3	30.5	30.4	FALSE	n/a
17	Lancaster Avenue	N	17 Lancaster Avenue x R1	17 Lancaster Avenue x R1, (N)	1	43.3	43.5	43.4	43.6	+0.1	+0.2	+0.3	32.7	32.9	32.8	FALSE	n/a
17	Lancaster Avenue	E	17 Lancaster Avenue x R1	17 Lancaster Avenue x R1, (E)	0	45.0	45.2	43.6	43.8	-1.4	+0.2	-1.2	34.2	34.4	33.0	FALSE	n/a
17	Lancaster Avenue	E	17 Lancaster Avenue x R1	17 Lancaster Avenue x R1, (E)	1	46.3	46.5	45.0	45.2	-1.3	+0.2	-1.1	35.4	35.6	34.2	FALSE	n/a
17	Lancaster Avenue	S	17 Lancaster Avenue x R1	17 Lancaster Avenue x R1, (S)	0	45.1	45.3	43.4	43.6	-1.7	+0.2	-1.5	34.3	34.5	32.8	FALSE	n/a
17	Lancaster Avenue	S	17 Lancaster Avenue x R1	17 Lancaster Avenue x R1, (S)	1	46.3	46.5	44.5	44.7	-1.8	+0.2	-1.6	35.4	35.6	33.8	FALSE	n/a
17	Lancaster Avenue	W	17 Lancaster Avenue x R1	17 Lancaster Avenue x R1, (W)	0	41.6	41.7	40.9	41.0	-0.7	+0.1	-0.6	31.2	31.3	30.5	FALSE	n/a
17	Lancaster Avenue	W	17 Lancaster Avenue x R1	17 Lancaster Avenue x R1, (W)	1	43.1	43.2	42.4	42.5	-0.7	+0.1	-0.6	32.5	32.6	31.9	FALSE	n/a
18	Lancaster Avenue	N	18 Lancaster Avenue x R1	18 Lancaster Avenue x R1, (N)	0	41.0	41.2	40.8	40.9	-0.2	+0.2	-0.1	30.6	30.8	30.5	FALSE	n/a
18	Lancaster Avenue	N	18 Lancaster Avenue x R1	18 Lancaster Avenue x R1, (N)	1	43.2	43.4	42.9	43.1	-0.3	+0.2	-0.1	32.6	32.8	32.3	FALSE	n/a
18	Lancaster Avenue	N	18 Lancaster Avenue x R1	18 Lancaster Avenue x R1, (N)	0	41.7	41.9	41.5	41.7	-0.2	+0.2	0.0	31.3	31.4	31.1	FALSE	n/a
18	Lancaster Avenue	N	18 Lancaster Avenue x R1	18 Lancaster Avenue x R1, (N)	1	44.0	44.2	43.8	44.0	-0.2	+0.2	0.0	33.3	33.5	33.2	FALSE	n/a
18	Lancaster Avenue	NE	18 Lancaster Avenue x R1	18 Lancaster Avenue x R1, (NE)	0	44.8	45.0	42.5	42.7	-2.3	+0.2	-2.1	34.1	34.2	32.0	FALSE	n/a
18	Lancaster Avenue	NE	18 Lancaster Avenue x R1	18 Lancaster Avenue x R1, (NE)	1	47.2	47.4	44.6	44.8	-2.6	+0.2	-2.4	36.2	36.4	33.9	FALSE	n/a
18	Lancaster Avenue	SE	18 Lancaster Avenue x R1	18 Lancaster Avenue x R1, (SE)	0	47.6	47.8	45.9	46.2	-1.7	+0.2	-1.4	36.6	36.8	35.0	FALSE	n/a
18	Lancaster Avenue	SE	18 Lancaster Avenue x R1	18 Lancaster Avenue x R1, (SE)	1	49.5	49.7	47.7	48.0	-1.8	+0.2	-1.5	38.3	38.5	36.7	FALSE	n/a
18	Lancaster Avenue	E	18 Lancaster Avenue x R1	18 Lancaster Avenue x R1, (E)	0	47.6	47.8	46.3	46.6	-1.3	+0.2	-1.0	36.6	36.8	35.4	FALSE	n/a
18	Lancaster Avenue	E	18 Lancaster Avenue x R1	18 Lancaster Avenue x R1, (E)	1	49.5	49.7	48.0	48.3	-1.5	+0.2	-1.2	38.3	38.5	36.9	FALSE	n/a
18	Lancaster Avenue	SE	18 Lancaster Avenue x R1	18 Lancaster Avenue x R1, (SE)	0	46.4	46.6	45.9	46.1	-0.5	+0.2	-0.3	35.5	35.7	35.0	FALSE	n/a
18	Lancaster Avenue	SE	18 Lancaster Avenue x R1	18 Lancaster Avenue x R1, (SE)	1	48.2	48.4	47.7	47.9	-0.5	+0.2	-0.3	37.1	37.3	36.7	FALSE	n/a
18	Lancaster Avenue	SW	18 Lancaster Avenue x R1	18 Lancaster Avenue x R1, (SW)	0	43.7	43.9	42.1	42.3	-1.6	+0.2	-1.4	33.1	33.2	31.6	FALSE	n/a
18	Lancaster Avenue	SW	18 Lancaster Avenue x R1	18 Lancaster Avenue x R1, (SW)	1	45.8	45.9	44.1	44.3	-1.7	+0.1	-1.5	35.0	35.0	33.4	FALSE	n/a
19	Lancaster Avenue	W	19 Lancaster Avenue x R1	19 Lancaster Avenue x R1, (W)	0	41.9	42.1	41.4	41.5	-0.5	+0.2	-0.4	31.4	31.6	31.0	FALSE	n/a
19	Lancaster Avenue	W	19 Lancaster Avenue x R1	19 Lancaster Avenue x R1, (W)	1	43.6	43.8	43.0	43.1	-0.6	+0.2	-0.5	33.0	33.2	32.4	FALSE	n/a
19	Lancaster Avenue	N	19 Lancaster Avenue x R1	19 Lancaster Avenue x R1, (N)	0	40.1	40.3	40.3	40.5	+0.2	+0.2	+0.4	29.8	30.0	30.0	FALSE	n/a
19	Lancaster Avenue	N	19 Lancaster Avenue x R1	19 Lancaster Avenue x R1, (N)	1	42.7	42.9	42.8	43.0	+0.1	+0.2	+0.3	32.2	32.3	32.3	FALSE	n/a
19	Lancaster Avenue	E	19 Lancaster Avenue x R1	19 Lancaster Avenue x R1, (E)	0	45.1	45.3	44.2	44.4	-0.9	+0.2	-0.7	34.3	34.5	33.5	FALSE	n/a
19	Lancaster Avenue	E	19 Lancaster Avenue x R1	19 Lancaster Avenue x R1, (E)	1	46.6	46.8	45.6	45.9	-1.0	+0.2	-0.7	35.7	35.9	34.8	FALSE	n/a
19	Lancaster Avenue	S	19 Lancaster Avenue x R1	19 Lancaster Avenue x R1, (S)	0	42.6	42.8	42.5	42.8	-0.1	+0.2	+0.2	32.1	32.3	32.0	FALSE	n/a
19	Lancaster Avenue	S	19 Lancaster Avenue x R1	19 Lancaster Avenue x R1, (S)	1	45.1	45.3	44.8	45.0	-0.3	+0.2	-0.1	34.3	34.5	34.1	FALSE	n/a
2	Lancaster Avenue	E	2 Lancaster Avenue x R1	2 Lancaster Avenue x R1, (E)	0	46.4	46.6	43.8	44.0	-2.6	+0.2	-2.4	35.5	35.7	33.2	FALSE	n/a
2	Lancaster Avenue	E	2 Lancaster Avenue x R1	2 Lancaster Avenue x R1, (E)	1	48.6	48.8	45.8	46.0	-2.8	+0.2	-2.6	37.5	37.7	35.0	FALSE	n/a
2	Lancaster Avenue	E	2 Lancaster Avenue x R1	2 Lancaster Avenue x R1, (E)	0	49.0	49.2	45.5	45.7	-3.5	+0.2	-3.3	37.8	38.0	34.7	FALSE	n/a
2	Lancaster Avenue	E	2 Lancaster Avenue x R1	2 Lancaster Avenue x R1, (E)	1	51.2	51.4	47.1	47.3	-4.1	+0.2	-3.9	39.8	40.0	36.1	FALSE	n/a
2	Lancaster Avenue	S	2 Lancaster Avenue x R1	2 Lancaster Avenue x R1, (S)	0	49.5	49.7	46.1	46.3	-3.4	+0.2	-3.2	38.3	38.5	35.2	FALSE	n/a
2	Lancaster Avenue	S	2 Lancaster Avenue x R1	2 Lancaster Avenue x R1, (S)	1	51.6	51.8	47.7	47.9	-3.9	+0.2	-3.7	40.2	40.4	36.7	FALSE	n/a
2	Lancaster Avenue	W	2 Lancaster Avenue x R1	2 Lancaster Avenue x R1, (W)	0	41.0	41.1	39.7	39.9	-1.3	+0.1	-1.1	30.6	30.7	29.5	FALSE	n/a

Building No	Street	Façade	Address	Receptor	Floor	dB LA10,18h				Short-term	Long term		dB Lnight,outside			Long-term (night)	
											DM comparison	DS comparison				DM comparison	DS comparison
						DMby	DMfy	DSby	DSfy	DSby-DMby	DMfy-DMby	DSfy-DMby	DMby	DMfy	DSfy	DMfy-DMby	DSfy-DMby
2	Lancaster Avenue	W	2 Lancaster Avenue x R1	2 Lancaster Avenue x R1, (W)	1	43.8	44.0	42.6	42.9	-1.2	+0.2	-0.9	33.2	33.3	32.1	FALSE	n/a
2	Lancaster Avenue	S	2 Lancaster Avenue x R1	2 Lancaster Avenue x R1, (S)	0	49.3	49.5	46.2	46.4	-3.1	+0.2	-2.9	38.1	38.3	35.3	FALSE	n/a
2	Lancaster Avenue	S	2 Lancaster Avenue x R1	2 Lancaster Avenue x R1, (S)	1	51.2	51.4	47.6	47.8	-3.6	+0.2	-3.4	39.8	40.0	36.6	FALSE	n/a
2	Lancaster Avenue	W	2 Lancaster Avenue x R1	2 Lancaster Avenue x R1, (W)	0	47.0	47.1	44.3	44.5	-2.7	+0.1	-2.5	36.0	36.1	33.6	FALSE	n/a
2	Lancaster Avenue	W	2 Lancaster Avenue x R1	2 Lancaster Avenue x R1, (W)	1	48.8	49.0	45.9	46.1	-2.9	+0.2	-2.7	37.7	37.8	35.0	FALSE	n/a
20	Lancaster Avenue	SE	20 Lancaster Avenue x R1	20 Lancaster Avenue x R1, (SE)	0	50.7	50.9	48.1	48.3	-2.6	+0.2	-2.4	39.4	39.5	37.0	FALSE	n/a
20	Lancaster Avenue	SE	20 Lancaster Avenue x R1	20 Lancaster Avenue x R1, (SE)	1	52.6	52.8	49.5	49.8	-3.1	+0.2	-2.8	41.1	41.3	38.3	FALSE	n/a
20	Lancaster Avenue	SW	20 Lancaster Avenue x R1	20 Lancaster Avenue x R1, (SW)	0	44.5	44.7	42.2	42.4	-2.3	+0.2	-2.1	33.8	34.0	31.7	FALSE	n/a
20	Lancaster Avenue	SW	20 Lancaster Avenue x R1	20 Lancaster Avenue x R1, (SW)	1	46.8	47.0	44.2	44.4	-2.6	+0.2	-2.4	35.9	36.0	33.5	FALSE	n/a
20	Lancaster Avenue	NW	20 Lancaster Avenue x R1	20 Lancaster Avenue x R1, (NW)	0	41.4	41.6	41.2	41.3	-0.2	+0.2	-0.1	31.0	31.2	30.8	FALSE	n/a
20	Lancaster Avenue	NW	20 Lancaster Avenue x R1	20 Lancaster Avenue x R1, (NW)	1	43.5	43.7	43.3	43.4	-0.2	+0.2	-0.1	32.9	33.1	32.7	FALSE	n/a
20	Lancaster Avenue	NW	20 Lancaster Avenue x R1	20 Lancaster Avenue x R1, (NW)	0	42.9	43.1	42.7	42.9	-0.2	+0.2	0.0	32.3	32.5	32.2	FALSE	n/a
20	Lancaster Avenue	NW	20 Lancaster Avenue x R1	20 Lancaster Avenue x R1, (NW)	1	44.9	45.1	44.8	45.0	-0.1	+0.2	+0.1	34.1	34.3	34.1	FALSE	n/a
20	Lancaster Avenue	NE	20 Lancaster Avenue x R1	20 Lancaster Avenue x R1, (NE)	0	49.5	49.7	46.6	46.8	-2.9	+0.2	-2.7	38.3	38.5	35.7	FALSE	n/a
20	Lancaster Avenue	NE	20 Lancaster Avenue x R1	20 Lancaster Avenue x R1, (NE)	1	51.5	51.7	48.0	48.3	-3.5	+0.2	-3.2	40.1	40.3	36.9	FALSE	n/a
20	Lancaster Avenue	S	20 Lancaster Avenue x R1	20 Lancaster Avenue x R1, (S)	0	50.0	50.2	47.4	47.6	-2.6	+0.2	-2.4	38.7	38.9	36.4	FALSE	n/a
20	Lancaster Avenue	S	20 Lancaster Avenue x R1	20 Lancaster Avenue x R1, (S)	1	52.0	52.2	48.8	49.0	-3.2	+0.2	-3.0	40.5	40.7	37.7	FALSE	n/a
20	Lancaster Avenue	NE	20 Lancaster Avenue x R1	20 Lancaster Avenue x R1, (NE)	0	50.2	50.4	47.6	47.8	-2.6	+0.2	-2.4	38.9	39.1	36.6	FALSE	n/a
20	Lancaster Avenue	NE	20 Lancaster Avenue x R1	20 Lancaster Avenue x R1, (NE)	1	52.1	52.3	48.9	49.2	-3.2	+0.2	-2.9	40.6	40.8	37.7	FALSE	n/a
21	Lancaster Avenue	W	21 Lancaster Avenue x R1	21 Lancaster Avenue x R1, (W)	0	42.1	42.3	41.1	41.3	-1.0	+0.2	-0.8	31.6	31.8	30.7	FALSE	n/a
21	Lancaster Avenue	W	21 Lancaster Avenue x R1	21 Lancaster Avenue x R1, (W)	1	43.9	44.1	43.0	43.2	-0.9	+0.2	-0.7	33.2	33.4	32.4	FALSE	n/a
21	Lancaster Avenue	N	21 Lancaster Avenue x R1	21 Lancaster Avenue x R1, (N)	0	40.9	41.1	41.2	41.4	+0.3	+0.2	+0.5	30.5	30.7	30.8	FALSE	n/a
21	Lancaster Avenue	N	21 Lancaster Avenue x R1	21 Lancaster Avenue x R1, (N)	1	43.0	43.2	43.3	43.5	+0.3	+0.2	+0.5	32.4	32.6	32.7	FALSE	n/a
21	Lancaster Avenue	E	21 Lancaster Avenue x R1	21 Lancaster Avenue x R1, (E)	0	45.5	45.7	44.5	44.7	-1.0	+0.2	-0.8	34.7	34.9	33.8	FALSE	n/a
21	Lancaster Avenue	E	21 Lancaster Avenue x R1	21 Lancaster Avenue x R1, (E)	1	47.1	47.3	46.1	46.3	-1.0	+0.2	-0.8	36.1	36.3	35.2	FALSE	n/a
21	Lancaster Avenue	S	21 Lancaster Avenue x R1	21 Lancaster Avenue x R1, (S)	0	45.4	45.6	44.5	44.7	-0.9	+0.2	-0.7	34.6	34.8	33.8	FALSE	n/a
21	Lancaster Avenue	S	21 Lancaster Avenue x R1	21 Lancaster Avenue x R1, (S)	1	46.9	47.1	45.8	46.0	-1.1	+0.2	-0.9	35.9	36.1	35.0	FALSE	n/a
22	Lancaster Avenue	N	22 Lancaster Avenue x R1	22 Lancaster Avenue x R1, (N)	0	45.4	45.6	45.6	45.7	+0.2	+0.2	+0.3	34.6	34.8	34.8	FALSE	n/a
22	Lancaster Avenue	N	22 Lancaster Avenue x R1	22 Lancaster Avenue x R1, (N)	1	47.0	47.2	47.1	47.2	+0.1	+0.2	+0.2	36.0	36.2	36.1	FALSE	n/a
22	Lancaster Avenue	E	22 Lancaster Avenue x R1	22 Lancaster Avenue x R1, (E)	0	48.0	48.2	47.3	47.5	-0.7	+0.2	-0.5	36.9	37.1	36.3	FALSE	n/a
22	Lancaster Avenue	E	22 Lancaster Avenue x R1	22 Lancaster Avenue x R1, (E)	1	50.0	50.2	48.7	48.9	-1.3	+0.2	-1.1	38.7	38.9	37.6	FALSE	n/a
22	Lancaster Avenue	S	22 Lancaster Avenue x R1	22 Lancaster Avenue x R1, (S)	0	47.0	47.2	46.1	46.3	-0.9	+0.2	-0.7	36.0	36.2	35.2	FALSE	n/a
22	Lancaster Avenue	S	22 Lancaster Avenue x R1	22 Lancaster Avenue x R1, (S)	1	49.1	49.3	47.4	47.7	-1.7	+0.2	-1.4	37.9	38.1	36.4	FALSE	n/a
22	Lancaster Avenue	E	22 Lancaster Avenue x R1	22 Lancaster Avenue x R1, (E)	0	38.9	39.1	38.4	38.6	-0.5	+0.2	-0.3	28.7	28.9	28.3	FALSE	n/a
22	Lancaster Avenue	E	22 Lancaster Avenue x R1	22 Lancaster Avenue x R1, (E)	1	41.6	41.8	41.3	41.4	-0.3	+0.2	-0.2	31.2	31.4	30.9	FALSE	n/a
22	Lancaster Avenue	S	22 Lancaster Avenue x R1	22 Lancaster Avenue x R1, (S)	0	47.2	47.4	46.2	46.4	-1.0	+0.2	-0.8	36.2	36.4	35.3	FALSE	n/a
22	Lancaster Avenue	S	22 Lancaster Avenue x R1	22 Lancaster Avenue x R1, (S)	1	49.3	49.5	47.6	47.9	-1.7	+0.2	-1.4	38.1	38.3	36.6	FALSE	n/a
22	Lancaster Avenue	W	22 Lancaster Avenue x R1	22 Lancaster Avenue x R1, (W)	0	44.1	44.3	42.5	42.7	-1.6	+0.2	-1.4	33.4	33.6	32.0	FALSE	n/a
22	Lancaster Avenue	W	22 Lancaster Avenue x R1	22 Lancaster Avenue x R1, (W)	1	46.7	46.9	44.4	44.6	-2.3	+0.2	-2.1	35.8	35.9	33.7	FALSE	n/a
22	Lancaster Avenue	N	22 Lancaster Avenue x R1	22 Lancaster Avenue x R1, (N)	0	40.9	41.1	40.4	40.5	-0.5	+0.2	-0.4	30.5	30.7	30.1	FALSE	n/a
22	Lancaster Avenue	N	22 Lancaster Avenue x R1	22 Lancaster Avenue x R1, (N)	1	43.2	43.4	42.7	42.9	-0.5	+0.2	-0.3	32.6	32.8	32.2	FALSE	n/a
22	Lancaster Avenue	W	22 Lancaster Avenue x R1	22 Lancaster Avenue x R1, (W)	0	41.3	41.5	41.0	41.1	-0.3	+0.2	-0.2	30.9	31.1	30.6	FALSE	n/a
22	Lancaster Avenue	W	22 Lancaster Avenue x R1	22 Lancaster Avenue x R1, (W)	1	43.6	43.8	43.3	43.5	-0.3	+0.2	-0.1	33.0	33.2	32.7	FALSE	n/a
23	Lancaster Avenue	N	23 Lancaster Avenue x R1	23 Lancaster Avenue x R1, (N)	0	40.6	40.8	40.7	41.0	+0.1	+0.2	+0.4	30.3	30.5	30.4	FALSE	n/a
23	Lancaster Avenue	N	23 Lancaster Avenue x R1	23 Lancaster Avenue x R1, (N)	1	42.7	42.8	43.0	43.2	+0.3	+0.1	+0.5	32.2	32.3	32.4	FALSE	n/a
23	Lancaster Avenue	E	23 Lancaster Avenue x R1	23 Lancaster Avenue x R1, (E)	0	45.9	46.1	45.0	45.2	-0.9	+0.2	-0.7	35.0	35.2	34.2	FALSE	n/a
23	Lancaster Avenue	E	23 Lancaster Avenue x R1	23 Lancaster Avenue x R1, (E)	1	47.4	47.6	46.5	46.7	-0.9	+0.2	-0.7	36.4	36.6	35.6	FALSE	n/a
23	Lancaster Avenue	S	23 Lancaster Avenue x R1	23 Lancaster Avenue x R1, (S)	0	45.7	45.9	44.6	44.8	-1.1	+0.2	-0.9	34.9	35.0	33.9	FALSE	n/a
23	Lancaster Avenue	S	23 Lancaster Avenue x R1	23 Lancaster Avenue x R1, (S)	1	47.1	47.3	46.0	46.2	-1.1	+0.2	-0.9	36.1	36.3	35.1	FALSE	n/a
23	Lancaster Avenue	W	23 Lancaster Avenue x R1	23 Lancaster Avenue x R1, (W)	0	43.0	43.2	42.2	42.3	-0.8	+0.2	-0.7	32.4	32.6	31.7	FALSE	n/a
23	Lancaster Avenue	W	23 Lancaster Avenue x R1	23 Lancaster Avenue x R1, (W)	1	44.5	44.7	43.7	43.9	-0.8	+0.2	-0.6	33.8	34.0	33.1	FALSE	n/a
24	Lancaster Avenue	N	24 Lancaster Avenue x R1	24 Lancaster Avenue x R1, (N)	0	44.4	44.6	44.7	44.7	+0.3	+0.2	+0.3	33.7	33.9	34.0	FALSE	n/a
24	Lancaster Avenue	N	24 Lancaster Avenue x R1	24 Lancaster Avenue x R1, (N)	1	46.2	46.4	46.4	46.5	+0.2	+0.2	+0.3	35.3	35.5	35.5	FALSE	n/a
24	Lancaster Avenue	E	24 Lancaster Avenue x R1	24 Lancaster Avenue x R1, (E)	0	44.8	45.0	43.4	43.6	-1.4	+0.2	-1.2	34.1	34.2	32.8	FALSE	n/a
24	Lancaster Avenue	E	24 Lancaster Avenue x R1	24 Lancaster Avenue x R1, (E)	1	47.3	47.5	45.4	45.6	-1.9	+0.2	-1.7	36.3	36.5	34.6	FALSE	n/a
24	Lancaster Avenue	S	24 Lancaster Avenue x R1	24 Lancaster Avenue x R1, (S)	0	45.9	46.1	45.6	45.8	-0.3	+0.2	-0.1	35.0	35.2	34.8	FALSE	n/a
24	Lancaster Avenue	S	24 Lancaster Avenue x R1	24 Lancaster Avenue x R1, (S)	1	47.7	47.9	47.1	47.3	-0.6	+0.2	-0.4	36.7	36.8	36.1	FALSE	n/a
24	Lancaster Avenue	E	24 Lancaster Avenue x R1	24 Lancaster Avenue x R1, (E)	0	38.7	38.9	38.3	38.5	-0.4	+0.2	-0.2	28.6	28.7	28.2	FALSE	n/a
24	Lancaster Avenue	E	24 Lancaster Avenue x R1	24 Lancaster Avenue x R1, (E)	1	41.5	41.7	41.1	41.3	-0.4	+0.2	-0.2	31.1	31.3	30.7	FALSE	n/a
24	Lancaster Avenue	S	24 Lancaster Avenue x R1	24 Lancaster Avenue x R1, (S)	0	45.1	45.3	45.1	45.3	0.0	+0.2	+0.2	34.3	34.5	34.3	FALSE	n/a
24	Lancaster Avenue	S	24 Lancaster Avenue x R1	24 Lancaster Avenue x R1, (S)	1	46.7	46.9	46.7	46.9	0.0	+0.2	+0.2	35.8	35.9	35.8	FALSE	n/a
24	Lancaster Avenue	W	24 Lancaster Avenue x R1	24 Lancaster Avenue x R1, (W)	0	41.6	41.7	41.1	41.3	-0.5	+0.1	-0.3	31.2	31.3	30.7	FALSE	n/a
24	Lancaster Avenue	W	24 Lancaster Avenue x R1	24 Lancaster Avenue x R1, (W)	1	43.8	44.0	43.4	43.6	-0.4	+0.2	-0.2	33.2	33.3	32.8	FALSE	n/a
24	Lancaster Avenue	N	24 Lancaster Avenue x R1	24 Lancaster Avenue x R1, (N)	0	40.3	40.5	39.7	39.8	-0.6	+0.2	-0.5	30.0	30.2	29.5	FALSE	n/a
24	Lancaster Avenue	N	24 Lancaster Avenue x R1	24 Lancaster Avenue x R1, (N)	1	42.7	42.9	42.2	42.4	-0.5	+0.2	-0.3	32.2	32.3	31.7	FALSE	n/a
24	Lancaster Avenue	W	24 Lancaster Avenue x R1	24 Lancaster Avenue x R1, (W)	0	40.4	40.6	39.9	40.0	-0.5	+0.2	-0.4	30.1	30.3	29.6	FALSE	n/a
24	Lancaster Avenue	W	24 Lancaster Avenue x R1	24 Lancaster Avenue x R1, (W)	1	42.8	43.0	42.4	42.5	-0.4	+0.2	-0.3	32.3	32.4	31.9	FALSE	n/a
25	Lancaster Avenue	N	25 Lancaster Avenue x R1	25 Lancaster Avenue x R1, (N)	0	41.7	41.9	42.0	42.2	+0.3	+0.2	+0.5	31.3	31.4	31.5	FALSE	n/a
25	Lancaster Avenue	N	25 Lancaster Avenue x R1	25 Lancaster Avenue x R1, (N)	1	43.5	43.7	44.0	44.2	+0.5	+0.2	+0.7	32.9	33.1	33.3	FALSE	n/a
25	Lancaster Avenue	E	25 Lancaster Avenue x R1	25 Lancaster Avenue x R1, (E)	0	45.2	45.4	44.5	44.7	-0.7	+0.2	-0.5	34.4	34.6	33.8	FALSE	n/a
25	Lancaster Avenue	E	25 Lancaster Avenue x R1	25 Lancaster Avenue x R1, (E)	1	46.6	46.8	46.1	46.3	-0.5	+0.2	-0.3	35.7	35.9	35.2	FALSE	n/a
25	Lancaster Avenue	S	25 Lancaster Avenue x R1	25 Lancaster Avenue x R1, (S)	0	40.9	41.1	41.1	41.3	+0.2	+0.2	+0.4	30.5	30.7	30.7	FALSE	n/a
25	Lancaster Avenue	S	25 Lancaster Avenue x R1	25 Lancaster Avenue x R1, (S)	1	43.1	43.3	43.5	43.7	+0.4	+0.2	+0.6	32.5	32.7	32.9	FALSE	n/a
25	Lancaster Avenue	W	25 Lancaster Avenue x R1	25 Lancaster Avenue x R1, (W)	0	42.5	42.7	41.8	42.0	-0.7	+0.2	-0.5	32.0	32.2	31.4	FALSE	n/a
25	Lancaster Avenue	W	25 Lancaster Avenue x R1	25 Lancaster Avenue x R1, (W)	1	44.2	44.3	43.5	43.7	-0.7	+0.1	-0.5	33.5	33.6	32.9	FALSE	n/a
26	Lancaster Avenue	NW	26 Lancaster Avenue x R1	26 Lancaster Avenue x R1, (NW)	0	43.7	43.9	43.9	44.0	+0.2	+0.2	+0.3	33.1	33.2	33.2	FALSE	n/a
26	Lancaster Avenue	NW	26 Lancaster Avenue x R1	26 Lancaster Avenue x R1, (NW)	1	45.4	45.6	45.6	45.7	+0.2	+0.2	+0.3	34.6	34.8	34.8	FALSE	n/a
26	Lancaster Avenue	NE	26 Lancaster Avenue x R1	26 Lancaster Avenue x R1, (NE)	0	42.3	42.5	41.9	42.1	-0.4	+0.2	-0.2	31.8	32.0	31.4	FALSE	n/a
26	Lancaster Avenue	NE	26 Lancaster Avenue x R1	26 Lancaster Avenue x R1, (NE)	1	44.7	44.9	44.4	44.5	-0.3	+0.2	-0.2	34.0	34.1	33.7	FALSE	n/a
26	Lancaster Avenue	SE	26 Lancaster Avenue x R1	26 Lancaster Avenue x R1, (SE)	0	45.3	45.5	45.0	45.2	-0.3	+0.2	-0.1	34.5	34.7	34.2	FALSE	n/a
26	Lancaster Avenue	SE	26 Lancaster Avenue x R1	26 Lancaster Avenue x R1, (SE)	1	47.0	47.2	46.6	46.8	-0.4	+0.2	-0.2	36.0	36.2	35.7	FALSE	n/a
26	Lancaster Avenue	SE	26 Lancaster Avenue x R1	26 Lancaster Avenue x R1, (SE)	0	45.4	45.6	45.0	45.2	-0.4	+0.2	-0.2	34.6	34.8	34.2	FALSE	n/a
26	Lancaster Avenue	SE	26 Lancaster Avenue x R1	26 Lancaster Avenue x R1, (SE)	1	47.1	47.3	46.8	47.0	-0.3	+0.2	-0.1	36.1	36.3	35.9	FALSE	n/a
26	Lancaster Avenue	SW	26 Lancaster Avenue x R1	26 Lancaster Avenue x R1, (SW)	0	41.9	42.1	41.3	41.5	-0.6	+0.2	-0.4	31.4	31.6	30.9	FALSE	n/a
26	Lancaster Avenue	SW	26 Lancaster Avenue x R1	26 Lancaster Avenue x R1, (SW)	1	44.1	44.3	43.5	43.8	-0.6	+0.2	-0.3	33.4	33.6	32.9	FALSE	n/a
26	Lancaster Avenue	NW	26 Lancaster Avenue x R1	26 Lancaster Avenue x R1, (NW)	0	40.4	40.6	39.8	40.0	-0.6	+0.2	-0.4	30.1	30.3	29.6	FALSE	n/a
26	Lancaster Avenue	NW	26 Lancaster Avenue x R1	26 Lancaster Avenue x R1, (NW)	1	42.8	42.9	42.2	42.4	-0.6	+0.1	-0.4	32.3	32.3	31.7	FALSE	n/a
26	Lancaster Avenue	SW	26 Lancaster Avenue x R1	26 Lancaster Avenue x R1, (SW)	0	40.3	40.5	39.7	39.9	-0.6	+0.2	-0.4	30.0	30.2	29.5	FALSE	n/a
26	Lancaster Avenue	SW	26 Lancaster Avenue x R1	26 Lancaster Avenue x R1, (SW)	1	42.6	42.8	42.1	42.3	-0.5	+0.2	-0.3	32.1	32.3	31.6	FALSE	n/a
27	Lancaster Avenue	W	27 Lancaster Avenue x R1	27 Lancaster Avenue x R1, (W)	0	42.4	42.5	41.6	41.8	-0.8	+0.1	-0.6	31.9	32.0	31.2	FALSE	n/a
27	Lancaster Avenue	W	27 Lancaster Avenue x R1	27 Lancaster Avenue x R1, (W)	1	44.1	44.2	43.4	43.6	-0.7	+0.1	-0.5	33.4	33.5	32.8	FALSE	n/a
27	Lancaster Avenue	W	27 Lancaster Avenue x R1	27 Lancaster Avenue x R1, (W)	0	39.7	39.9	39.6	39.8	-0.1	+0.2	+0.1	29.5	29.6	29.4	FALSE	n/a
27	Lancaster Avenue	W	27 Lancaster Avenue x R1	27 Lancaster Avenue x R1, (W)	1	42.5	42.7	42.6	42.8	+0.1	+0.2	+0.3	32.0	32.2	32.1	FALSE	n/a
27	Lancaster Avenue	S	27 Lancaster Avenue x R1	27 Lancaster Avenue x R1, (S)	0	39.8	40.0	39.8	40.0	0.0	+0.2	+0.2	29.6	29.7	29.6	FALSE	n/a
27	Lancaster Avenue	S	27 Lancaster Avenue x R1	27 Lancaster Avenue x R1, (S)	1	42.6	42.8	42.8	43.0	+0.2	+0.2	+0.4	32.1	32.3	32.3	FALSE	n/a
27	Lancaster Avenue	W	27 Lancaster Avenue x R1	27 Lancaster Avenue x R1, (W)	0	43.2	43.4	42.6	42.7	-0.6	+0.2	-0.5	32.6	32.8	32.1	FALSE	n/a
27	Lancaster Avenue	W	27 Lancaster Avenue x R1	27 Lancaster Avenue x R1, (W)	1	44.9	45.1	44.4	44.6	-0.5	+0.2	-0.3	34.1	34.3	33.7	FALSE	n/a
27	Lancaster Avenue	N	27 Lancaster Avenue x R1	27 Lancaster Avenue x R1, (N)	0	41.2	41.4	41.4	41.5	+0.2	+0.2	+0.3	30.8	31.0	31.0	FALSE	n/a
27	Lancaster Avenue	N	27 Lancaster Avenue x R1	27 Lancaster Avenue x R1, (N)	1	43.1	43.3	43.3	43.5	+0.2	+0.2	+0.4	32.5	32.7	32.7	FALSE	n/a
27	Lancaster Avenue	E	27 Lancaster Avenue x R1	27 Lancaster Avenue x R1, (E)	0	44.7	44.9	44.3	44.5	-0.4	+0.2	-0.2	34.0	34.1	33.6	FALSE	n/a
27	Lancaster Avenue	E	27 Lancaster Avenue x R1	27 Lancaster Avenue x R1, (E)	1	46.0	46.2	45.9	46.1	-0.1	+0.2	+0.1	35.1	35.3	35.0	FALSE	n/a
27	Lancaster Avenue	S	27 Lancaster Avenue x R1	27 Lancaster Avenue x R1, (S)	0	37.1	37.2	36.8	37.0	-0.3	+0.1	-0.1	27.1	27.2	26.9	FALSE	n/a
27	Lancaster Avenue	S	27 Lancaster Avenue x R1	27 Lancaster Avenue x R1, (S)	1	39.8	40.0	39.6	39.8	-0.2	+0.2	0.0	29.6	29.7	29.4	FALSE	n/a
27	Lancaster Avenue	E	27 Lancaster Avenue x R1	27 Lancaster Avenue x R1, (E)	0	43.9	44.0	43.6	43.8	-0.3	+0.1	-0.1	33.2	33.3	33.0	FALSE	n/a
27	Lancaster Avenue	E	27 Lancaster Avenue x R1	27 Lancaster Avenue x R1, (E)	1	45.4	45.6	45.2	45.4	-0.2	+0.2	0.0	34.6	34.8	34.4	FALSE	n/a
27	Lancaster Avenue	S	27 Lancaster Avenue x R1	27 Lancaster Avenue x R1, (S)	0	43.7	43.9	43.9	44.1	+0.2	+0.2	+0.4	33.1	33.2	33.2	FALSE	n/a
27	Lancaster Avenue	S	27 Lancaster Avenue x R1	27 Lancaster Avenue x R1, (S)	1	45.3	45.5	45.6	45.8	+0.3	+0.2	+0.5	34.5	34.7	34.8	FALSE	n/a
28	Lancaster Avenue	NW	28 Lancaster Avenue x R1	28 Lancaster Avenue x R1, (NW)	0	42.8	43.0	43.0	43.1	+0.2	+0.2	+0.3	32.3	32.4	32.4	FALSE	n/a
28	Lancaster Avenue	NW	28 Lancaster Avenue x R1	28 Lancaster Avenue x R1, (NW)	1	44.6	44.8	44.7	44.8	+0.1	+0.2	+0.2	33.9	34.1	34.0	FALSE	n/a
28	Lancaster Avenue	NE	28 Lancaster Avenue x R1	28 Lancaster Avenue x R1, (NE)	0	41.8	42.0	41.5	41.7	-0.3	+0.2	-0.1	31.4	31.5	31.1	FALSE	n/a
28	Lancaster Avenue	NE	28 Lancaster Avenue x R1	28 Lancaster Avenue x R1, (NE)	1	44.1	44.3	43.9	44.1	-0.2	+0.2	0.0	33.4	33.6	33.2	FALSE	n/a
28	Lancaster Avenue	SE	28 Lancaster Avenue x R1	28 Lancaster Avenue x R1, (SE)	0	45.1	45.3	44.9	45.1	-0.2	+0.2	0.0	34.3	34.5	34.1	FALSE	n/a
28	Lancaster Avenue	SE	28 Lancaster Avenue x R1	28 Lancaster Avenue x R1, (SE)	1	46.8	47.0	46.6	46.9	-0.2	+0.2	+0.1	35.9	36.0	35.7	FALSE	n/a
28	Lancaster Avenue	SE	28 Lancaster Avenue x R1	28 Lancaster Avenue x R1, (SE)	0	45.2	45.4	45.0	45.2	-0.2	+0.2	0.0	34.4	34.6	34.2	FALSE	n/a
28	Lancaster Avenue	SE	28 Lancaster Avenue x R1	28 Lancaster Avenue x R1, (SE)	1	47.0	47.2	46.8	47.0	-0.2	+0.2	0.0	36.0	36.2	35.9	FALSE	n/a
28	Lancaster Avenue	SW	28 Lancaster Avenue x R1	28 Lancaster Avenue x R1, (SW)	0	42.4	42.6	41.4	41.6	-1.0	+0.2	-0.8	31.9	32.1	31.0	FALSE	n/a
28	Lancaster Avenue	SW	28 Lancaster Avenue x R1	28 Lancaster Avenue x R1, (SW)	1	44.7	44.9	43.6	43.8	-1.1	+0.2	-0.9	34.0	34.1	33.0	FALSE	n/a
28	Lancaster Avenue	NW	28 Lancaster Avenue x R1	28 Lancaster Avenue x R1, (NW)	0	40.7	40.9	39.8	40.0	-0.9	+0.2	-0.7	30.4	30.5	29.6	FALSE	n/a
28	Lancaster Avenue	NW	28 Lancaster Avenue x R1	28 Lancaster Avenue x R1, (NW)	1	43.1	43.3	42.2	42.4	-0.9	+0.2	-0.7	32.5	32.7	31.7	FALSE	n/a
28	Lancaster Avenue	SW	28 Lancaster Avenue x R1	28 Lancaster Avenue x R1, (SW)	0	40.4	40.6	39.7	39.9	-0.7	+0.2	-0.5	30.1	30.3	29.5	FALSE	n/a
28	Lancaster Avenue	SW	28 Lancaster Avenue x R1	28 Lancaster Avenue x R1, (SW)	1	42.8	42.9	42.1	42.3	-0.7	+0.1	-0.5	32.3	32.3	31.6	FALSE	n/a
29	Lancaster Avenue	W	29 Lancaster Avenue x R1	29 Lancaster Avenue x R1, (W)	0	40.2	40.4	40.1	40.3	-0.1	+0.2	+0.1	29.9	30.1	29.8	FALSE	n/a
29	Lancaster Avenue	W	29 Lancaster Avenue x R1	29 Lancaster Avenue x R1, (W)	1	42.6	42.7	42.5

Building No	Street	Façade	Address	Receptor	Floor	dB LA10,18h				Short-term	Long term		dB Lnight,outside			Long-term (night)	
											DM comparison	DS comparison				DM comparison	DS comparison
						DMby	DMfy	DSby	DSfy	DSby-DMby	DMfy-DMby	DSfy-DMby	DMby	DMfy	DSfy	DMfy-DMby	DSfy-DMby
3	Lancaster Avenue	E	3 Lancaster Avenue x R1	3 Lancaster Avenue x R1, (E)	0	45.2	45.4	43.1	43.3	-2.1	+0.2	-1.9	34.4	34.6	32.5	FALSE	n/a
3	Lancaster Avenue	E	3 Lancaster Avenue x R1	3 Lancaster Avenue x R1, (E)	1	47.2	47.4	44.8	45.1	-2.4	+0.2	-2.1	36.2	36.4	34.1	FALSE	n/a
3	Lancaster Avenue	S	3 Lancaster Avenue x R1	3 Lancaster Avenue x R1, (S)	0	40.7	40.8	39.8	40.0	-0.9	+0.1	-0.7	30.4	30.5	29.6	FALSE	n/a
3	Lancaster Avenue	S	3 Lancaster Avenue x R1	3 Lancaster Avenue x R1, (S)	1	43.2	43.3	42.3	42.5	-0.9	+0.1	-0.7	32.6	32.7	31.8	FALSE	n/a
3	Lancaster Avenue	W	3 Lancaster Avenue x R1	3 Lancaster Avenue x R1, (W)	0	46.1	46.3	43.4	43.6	-2.7	+0.2	-2.5	35.2	35.4	32.8	FALSE	n/a
3	Lancaster Avenue	W	3 Lancaster Avenue x R1	3 Lancaster Avenue x R1, (W)	1	48.0	48.2	44.9	45.1	-3.1	+0.2	-2.9	36.9	37.1	34.1	FALSE	n/a
30	Lancaster Avenue	NW	30 Lancaster Avenue x R1	30 Lancaster Avenue x R1, (NW)	0	42.2	42.4	42.3	42.4	+0.1	+0.2	+0.2	31.7	31.9	31.8	FALSE	n/a
30	Lancaster Avenue	NW	30 Lancaster Avenue x R1	30 Lancaster Avenue x R1, (NW)	1	44.1	44.3	44.2	44.3	+0.1	+0.2	+0.2	33.4	33.6	33.5	FALSE	n/a
30	Lancaster Avenue	NE	30 Lancaster Avenue x R1	30 Lancaster Avenue x R1, (NE)	0	42.2	42.4	41.4	41.6	-0.8	+0.2	-0.6	31.7	31.9	31.0	FALSE	n/a
30	Lancaster Avenue	NE	30 Lancaster Avenue x R1	30 Lancaster Avenue x R1, (NE)	1	44.6	44.8	43.7	43.9	-0.9	+0.2	-0.7	33.9	34.1	33.1	FALSE	n/a
30	Lancaster Avenue	SE	30 Lancaster Avenue x R1	30 Lancaster Avenue x R1, (SE)	0	45.5	45.7	45.0	45.2	-0.5	+0.2	-0.3	34.7	34.9	34.2	FALSE	n/a
30	Lancaster Avenue	SE	30 Lancaster Avenue x R1	30 Lancaster Avenue x R1, (SE)	1	47.3	47.5	46.8	47.0	-0.5	+0.2	-0.3	36.3	36.5	35.9	FALSE	n/a
30	Lancaster Avenue	NE	30 Lancaster Avenue x R1	30 Lancaster Avenue x R1, (NE)	0	38.3	38.5	37.8	38.0	-0.5	+0.2	-0.3	28.2	28.4	27.8	FALSE	n/a
30	Lancaster Avenue	NE	30 Lancaster Avenue x R1	30 Lancaster Avenue x R1, (NE)	1	41.1	41.2	40.6	40.8	-0.5	+0.1	-0.3	30.7	30.8	30.3	FALSE	n/a
30	Lancaster Avenue	SE	30 Lancaster Avenue x R1	30 Lancaster Avenue x R1, (SE)	0	45.4	45.6	45.0	45.2	-0.4	+0.2	-0.2	34.6	34.8	34.2	FALSE	n/a
30	Lancaster Avenue	SE	30 Lancaster Avenue x R1	30 Lancaster Avenue x R1, (SE)	1	47.2	47.4	46.9	47.1	-0.3	+0.2	-0.1	36.2	36.4	35.9	FALSE	n/a
30	Lancaster Avenue	SW	30 Lancaster Avenue x R1	30 Lancaster Avenue x R1, (SW)	0	41.1	41.3	40.6	40.8	-0.5	+0.2	-0.3	30.7	30.9	30.3	FALSE	n/a
30	Lancaster Avenue	SW	30 Lancaster Avenue x R1	30 Lancaster Avenue x R1, (SW)	1	43.3	43.5	42.8	43.0	-0.5	+0.2	-0.3	32.7	32.9	32.3	FALSE	n/a
30	Lancaster Avenue	NW	30 Lancaster Avenue x R1	30 Lancaster Avenue x R1, (NW)	0	40.2	40.4	39.4	39.6	-0.8	+0.2	-0.6	29.9	30.1	29.2	FALSE	n/a
30	Lancaster Avenue	NW	30 Lancaster Avenue x R1	30 Lancaster Avenue x R1, (NW)	1	42.7	42.9	41.9	42.1	-0.8	+0.2	-0.6	32.2	32.3	31.4	FALSE	n/a
30	Lancaster Avenue	SW	30 Lancaster Avenue x R1	30 Lancaster Avenue x R1, (SW)	0	40.1	40.3	39.3	39.5	-0.8	+0.2	-0.6	29.8	30.0	29.1	FALSE	n/a
30	Lancaster Avenue	SW	30 Lancaster Avenue x R1	30 Lancaster Avenue x R1, (SW)	1	42.6	42.8	41.9	42.1	-0.7	+0.2	-0.5	32.1	32.3	31.4	FALSE	n/a
31	Lancaster Avenue	W	31 Lancaster Avenue x R1	31 Lancaster Avenue x R1, (W)	0	41.3	41.5	41.4	41.5	+0.1	+0.2	+0.2	30.9	31.1	31.0	FALSE	n/a
31	Lancaster Avenue	W	31 Lancaster Avenue x R1	31 Lancaster Avenue x R1, (W)	1	43.8	44.0	43.8	44.0	0.0	+0.2	+0.2	33.2	33.3	33.2	FALSE	n/a
31	Lancaster Avenue	W	31 Lancaster Avenue x R1	31 Lancaster Avenue x R1, (W)	0	41.9	42.1	41.9	42.0	0.0	+0.2	+0.1	31.4	31.6	31.4	FALSE	n/a
31	Lancaster Avenue	W	31 Lancaster Avenue x R1	31 Lancaster Avenue x R1, (W)	1	44.3	44.5	44.3	44.4	0.0	+0.2	+0.1	33.6	33.8	33.6	FALSE	n/a
31	Lancaster Avenue	N	31 Lancaster Avenue x R1	31 Lancaster Avenue x R1, (N)	0	41.0	41.2	41.3	41.4	+0.3	+0.2	+0.4	30.6	30.8	30.9	FALSE	n/a
31	Lancaster Avenue	N	31 Lancaster Avenue x R1	31 Lancaster Avenue x R1, (N)	1	43.0	43.2	43.3	43.5	+0.3	+0.2	+0.5	32.4	32.6	32.7	FALSE	n/a
31	Lancaster Avenue	E	31 Lancaster Avenue x R1	31 Lancaster Avenue x R1, (E)	0	44.4	44.6	44.7	44.9	+0.3	+0.2	+0.5	33.7	33.9	34.0	FALSE	n/a
31	Lancaster Avenue	E	31 Lancaster Avenue x R1	31 Lancaster Avenue x R1, (E)	1	45.9	46.1	46.3	46.5	+0.4	+0.2	+0.6	35.0	35.2	35.4	FALSE	n/a
31	Lancaster Avenue	S	31 Lancaster Avenue x R1	31 Lancaster Avenue x R1, (S)	0	36.9	37.1	36.8	36.9	-0.1	+0.2	0.0	26.9	27.1	26.9	FALSE	n/a
31	Lancaster Avenue	S	31 Lancaster Avenue x R1	31 Lancaster Avenue x R1, (S)	1	39.6	39.8	39.5	39.7	-0.1	+0.2	+0.1	29.4	29.6	29.3	FALSE	n/a
31	Lancaster Avenue	E	31 Lancaster Avenue x R1	31 Lancaster Avenue x R1, (E)	0	43.2	43.3	43.6	43.8	+0.4	+0.1	+0.6	32.6	32.7	33.0	FALSE	n/a
31	Lancaster Avenue	E	31 Lancaster Avenue x R1	31 Lancaster Avenue x R1, (E)	1	44.7	44.9	45.2	45.4	+0.5	+0.2	+0.7	34.0	34.1	34.4	FALSE	n/a
31	Lancaster Avenue	S	31 Lancaster Avenue x R1	31 Lancaster Avenue x R1, (S)	0	42.2	42.3	42.6	42.8	+0.4	+0.1	+0.6	31.7	31.8	32.1	FALSE	n/a
31	Lancaster Avenue	S	31 Lancaster Avenue x R1	31 Lancaster Avenue x R1, (S)	1	44.0	44.2	44.5	44.7	+0.5	+0.2	+0.7	33.3	33.5	33.8	FALSE	n/a
32	Lancaster Avenue	NW	32 Lancaster Avenue x R1	32 Lancaster Avenue x R1, (NW)	0	42.0	42.1	42.1	42.2	+0.1	+0.1	+0.2	31.5	31.6	31.6	FALSE	n/a
32	Lancaster Avenue	NW	32 Lancaster Avenue x R1	32 Lancaster Avenue x R1, (NW)	1	44.0	44.2	44.0	44.2	0.0	+0.2	+0.2	33.3	33.5	33.3	FALSE	n/a
32	Lancaster Avenue	NE	32 Lancaster Avenue x R1	32 Lancaster Avenue x R1, (NE)	0	40.5	40.7	40.1	40.3	-0.4	+0.2	-0.2	30.2	30.4	29.8	FALSE	n/a
32	Lancaster Avenue	NE	32 Lancaster Avenue x R1	32 Lancaster Avenue x R1, (NE)	1	43.0	43.1	42.6	42.8	-0.4	+0.1	-0.2	32.4	32.5	32.1	FALSE	n/a
32	Lancaster Avenue	SE	32 Lancaster Avenue x R1	32 Lancaster Avenue x R1, (SE)	0	45.2	45.4	44.7	44.9	-0.5	+0.2	-0.3	34.4	34.6	34.0	FALSE	n/a
32	Lancaster Avenue	SE	32 Lancaster Avenue x R1	32 Lancaster Avenue x R1, (SE)	1	47.0	47.2	46.5	46.8	-0.5	+0.2	-0.2	36.0	36.2	35.6	FALSE	n/a
32	Lancaster Avenue	NE	32 Lancaster Avenue x R1	32 Lancaster Avenue x R1, (NE)	0	38.3	38.5	37.7	37.9	-0.6	+0.2	-0.4	28.2	28.4	27.7	FALSE	n/a
32	Lancaster Avenue	NE	32 Lancaster Avenue x R1	32 Lancaster Avenue x R1, (NE)	1	40.9	41.1	40.5	40.7	-0.4	+0.2	-0.2	30.5	30.7	30.2	FALSE	n/a
32	Lancaster Avenue	SE	32 Lancaster Avenue x R1	32 Lancaster Avenue x R1, (SE)	0	45.3	45.5	44.8	45.0	-0.5	+0.2	-0.3	34.5	34.7	34.1	FALSE	n/a
32	Lancaster Avenue	SE	32 Lancaster Avenue x R1	32 Lancaster Avenue x R1, (SE)	1	47.1	47.3	46.7	46.9	-0.4	+0.2	-0.2	36.1	36.3	35.8	FALSE	n/a
32	Lancaster Avenue	SW	32 Lancaster Avenue x R1	32 Lancaster Avenue x R1, (SW)	0	44.5	44.6	43.6	43.8	-0.9	+0.1	-0.7	33.8	33.9	33.0	FALSE	n/a
32	Lancaster Avenue	SW	32 Lancaster Avenue x R1	32 Lancaster Avenue x R1, (SW)	1	46.9	47.1	46.0	46.2	-0.9	+0.2	-0.7	35.9	36.1	35.1	FALSE	n/a
32	Lancaster Avenue	NW	32 Lancaster Avenue x R1	32 Lancaster Avenue x R1, (NW)	0	44.0	44.1	42.9	43.1	-1.1	+0.1	-0.9	33.3	33.4	32.3	FALSE	n/a
32	Lancaster Avenue	NW	32 Lancaster Avenue x R1	32 Lancaster Avenue x R1, (NW)	1	46.2	46.4	45.1	45.3	-1.1	+0.2	-0.9	35.3	35.5	34.3	FALSE	n/a
32	Lancaster Avenue	SW	32 Lancaster Avenue x R1	32 Lancaster Avenue x R1, (SW)	0	44.0	44.1	42.9	43.1	-1.1	+0.1	-0.9	33.3	33.4	32.3	FALSE	n/a
32	Lancaster Avenue	SW	32 Lancaster Avenue x R1	32 Lancaster Avenue x R1, (SW)	1	46.0	46.2	44.9	45.2	-1.1	+0.2	-0.8	35.1	35.3	34.1	FALSE	n/a
33	Lancaster Avenue	N	33 Lancaster Avenue x R1	33 Lancaster Avenue x R1, (N)	0	45.9	46.1	46.3	46.4	+0.4	+0.2	+0.5	35.0	35.2	35.4	FALSE	n/a
33	Lancaster Avenue	N	33 Lancaster Avenue x R1	33 Lancaster Avenue x R1, (N)	1	48.5	48.6	48.9	49.0	+0.4	+0.1	+0.5	37.4	37.5	37.7	FALSE	n/a
33	Lancaster Avenue	E	33 Lancaster Avenue x R1	33 Lancaster Avenue x R1, (E)	0	45.9	46.1	46.2	46.3	+0.3	+0.2	+0.4	35.0	35.2	35.3	FALSE	n/a
33	Lancaster Avenue	E	33 Lancaster Avenue x R1	33 Lancaster Avenue x R1, (E)	1	48.0	48.2	48.3	48.5	+0.3	+0.2	+0.5	36.9	37.1	37.2	FALSE	n/a
33	Lancaster Avenue	S	33 Lancaster Avenue x R1	33 Lancaster Avenue x R1, (S)	0	44.4	44.6	44.6	44.8	+0.2	+0.2	+0.4	33.7	33.9	33.9	FALSE	n/a
33	Lancaster Avenue	S	33 Lancaster Avenue x R1	33 Lancaster Avenue x R1, (S)	1	45.8	46.0	46.1	46.3	+0.3	+0.2	+0.5	35.0	35.1	35.2	FALSE	n/a
33	Lancaster Avenue	S	33 Lancaster Avenue x R1	33 Lancaster Avenue x R1, (S)	0	37.2	37.4	37.2	37.4	0.0	+0.2	+0.2	27.2	27.4	27.2	FALSE	n/a
33	Lancaster Avenue	S	33 Lancaster Avenue x R1	33 Lancaster Avenue x R1, (S)	1	40.1	40.3	40.1	40.3	0.0	+0.2	+0.2	29.8	30.0	29.8	FALSE	n/a
33	Lancaster Avenue	E	33 Lancaster Avenue x R1	33 Lancaster Avenue x R1, (E)	0	43.5	43.7	44.1	44.2	+0.6	+0.2	+0.7	32.9	33.1	33.4	FALSE	n/a
33	Lancaster Avenue	E	33 Lancaster Avenue x R1	33 Lancaster Avenue x R1, (E)	1	45.1	45.3	45.6	45.8	+0.5	+0.2	+0.7	34.3	34.5	34.8	FALSE	n/a
33	Lancaster Avenue	S	33 Lancaster Avenue x R1	33 Lancaster Avenue x R1, (S)	0	42.3	42.5	42.8	43.0	+0.5	+0.2	+0.7	31.8	32.0	32.3	FALSE	n/a
33	Lancaster Avenue	S	33 Lancaster Avenue x R1	33 Lancaster Avenue x R1, (S)	1	44.2	44.4	44.7	44.9	+0.5	+0.2	+0.7	33.5	33.7	34.0	FALSE	n/a
33	Lancaster Avenue	W	33 Lancaster Avenue x R1	33 Lancaster Avenue x R1, (W)	0	43.1	43.3	43.1	43.3	0.0	+0.2	+0.2	32.5	32.7	32.5	FALSE	n/a
33	Lancaster Avenue	W	33 Lancaster Avenue x R1	33 Lancaster Avenue x R1, (W)	1	45.9	46.1	46.0	46.1	+0.1	+0.2	+0.2	35.0	35.2	35.1	FALSE	n/a
33	Lancaster Avenue	W	33 Lancaster Avenue x R1	33 Lancaster Avenue x R1, (W)	0	44.0	44.2	43.9	44.1	-0.1	+0.2	+0.1	33.3	33.5	33.2	FALSE	n/a
33	Lancaster Avenue	W	33 Lancaster Avenue x R1	33 Lancaster Avenue x R1, (W)	1	47.1	47.3	47.1	47.3	0.0	+0.2	+0.2	36.1	36.3	36.1	FALSE	n/a
33	Lancaster Avenue	N	33 Lancaster Avenue x R1	33 Lancaster Avenue x R1, (N)	0	45.9	46.0	46.2	46.3	+0.3	+0.1	+0.4	35.0	35.1	35.3	FALSE	n/a
33	Lancaster Avenue	N	33 Lancaster Avenue x R1	33 Lancaster Avenue x R1, (N)	1	49.1	49.2	49.3	49.4	+0.2	+0.1	+0.3	37.9	38.0	38.1	FALSE	n/a
34	Lancaster Avenue	SW	34 Lancaster Avenue x R1	34 Lancaster Avenue x R1, (SW)	0	43.8	44.0	43.2	43.4	-0.6	+0.2	-0.4	33.2	33.3	32.6	FALSE	n/a
34	Lancaster Avenue	SW	34 Lancaster Avenue x R1	34 Lancaster Avenue x R1, (SW)	1	45.8	46.0	45.3	45.5	-0.5	+0.2	-0.3	35.0	35.1	34.5	FALSE	n/a
34	Lancaster Avenue	NW	34 Lancaster Avenue x R1	34 Lancaster Avenue x R1, (NW)	0	42.6	42.8	41.8	42.0	-0.8	+0.2	-0.6	32.1	32.3	31.4	FALSE	n/a
34	Lancaster Avenue	NW	34 Lancaster Avenue x R1	34 Lancaster Avenue x R1, (NW)	1	44.3	44.5	43.4	43.6	-0.9	+0.2	-0.7	33.6	33.8	32.8	FALSE	n/a
34	Lancaster Avenue	SW	34 Lancaster Avenue x R1	34 Lancaster Avenue x R1, (SW)	0	40.0	40.2	40.0	40.2	0.0	+0.2	+0.2	29.7	29.9	29.7	FALSE	n/a
34	Lancaster Avenue	SW	34 Lancaster Avenue x R1	34 Lancaster Avenue x R1, (SW)	1	42.7	42.9	42.9	43.1	+0.2	+0.2	+0.4	32.2	32.3	32.3	FALSE	n/a
34	Lancaster Avenue	NW	34 Lancaster Avenue x R1	34 Lancaster Avenue x R1, (NW)	0	40.3	40.4	40.2	40.4	-0.1	+0.1	+0.1	30.0	30.1	29.9	FALSE	n/a
34	Lancaster Avenue	NW	34 Lancaster Avenue x R1	34 Lancaster Avenue x R1, (NW)	1	42.4	42.6	42.4	42.5	0.0	+0.2	+0.1	31.9	32.1	31.9	FALSE	n/a
34	Lancaster Avenue	NE	34 Lancaster Avenue x R1	34 Lancaster Avenue x R1, (NE)	0	41.1	41.3	41.2	41.4	+0.1	+0.2	+0.3	30.7	30.9	30.8	FALSE	n/a
34	Lancaster Avenue	NE	34 Lancaster Avenue x R1	34 Lancaster Avenue x R1, (NE)	1	43.3	43.5	43.7	43.9	+0.4	+0.2	+0.6	32.7	32.9	33.1	FALSE	n/a
34	Lancaster Avenue	SE	34 Lancaster Avenue x R1	34 Lancaster Avenue x R1, (SE)	0	44.3	44.5	44.2	44.4	-0.1	+0.2	+0.1	33.6	33.8	33.5	FALSE	n/a
34	Lancaster Avenue	SE	34 Lancaster Avenue x R1	34 Lancaster Avenue x R1, (SE)	1	45.9	46.1	45.9	46.2	0.0	+0.2	+0.3	35.0	35.2	35.0	FALSE	n/a
34	Lancaster Avenue	SE	34 Lancaster Avenue x R1	34 Lancaster Avenue x R1, (SE)	0	44.9	45.1	44.8	45.0	-0.1	+0.2	+0.1	34.1	34.3	34.1	FALSE	n/a
34	Lancaster Avenue	SE	34 Lancaster Avenue x R1	34 Lancaster Avenue x R1, (SE)	1	46.6	46.8	46.5	46.7	-0.1	+0.2	+0.1	35.7	35.9	35.6	FALSE	n/a
35	Lancaster Avenue	SW	35 Lancaster Avenue x R1	35 Lancaster Avenue x R1, (SW)	0	47.2	47.3	47.4	47.5	+0.2	+0.1	+0.3	36.2	36.3	36.4	FALSE	n/a
35	Lancaster Avenue	SW	35 Lancaster Avenue x R1	35 Lancaster Avenue x R1, (SW)	1	50.6	50.7	50.8	51.0	+0.2	+0.1	+0.4	39.3	39.4	39.5	FALSE	n/a
35	Lancaster Avenue	NW	35 Lancaster Avenue x R1	35 Lancaster Avenue x R1, (NW)	0	52.5	52.6	52.8	52.8	+0.3	+0.1	+0.3	41.0	41.1	41.3	FALSE	n/a
35	Lancaster Avenue	NW	35 Lancaster Avenue x R1	35 Lancaster Avenue x R1, (NW)	1	54.6	54.7	54.9	54.9	+0.3	+0.1	+0.3	42.9	43.0	43.1	FALSE	n/a
35	Lancaster Avenue	NW	35 Lancaster Avenue x R1	35 Lancaster Avenue x R1, (NW)	0	53.0	53.1	53.3	53.4	+0.3	+0.1	+0.4	41.4	41.5	41.7	FALSE	n/a
35	Lancaster Avenue	NW	35 Lancaster Avenue x R1	35 Lancaster Avenue x R1, (NW)	1	54.8	54.9	55.1	55.2	+0.3	+0.1	+0.4	43.1	43.1	43.3	FALSE	n/a
35	Lancaster Avenue	NW	35 Lancaster Avenue x R1	35 Lancaster Avenue x R1, (NW)	0	53.7	53.9	54.0	54.1	+0.3	+0.2	+0.4	42.1	42.2	42.3	FALSE	n/a
35	Lancaster Avenue	NW	35 Lancaster Avenue x R1	35 Lancaster Avenue x R1, (NW)	1	55.0	55.2	55.4	55.4	+0.4	+0.2	+0.4	43.2	43.4	43.6	FALSE	n/a
35	Lancaster Avenue	NE	35 Lancaster Avenue x R1	35 Lancaster Avenue x R1, (NE)	0	53.6	53.7	53.9	53.9	+0.3	+0.1	+0.3	42.0	42.1	42.2	FALSE	n/a
35	Lancaster Avenue	NE	35 Lancaster Avenue x R1	35 Lancaster Avenue x R1, (NE)	1	55.0	55.2	55.4	55.4	+0.4	+0.2	+0.4	43.2	43.4	43.6	FALSE	n/a
35	Lancaster Avenue	SE	35 Lancaster Avenue x R1	35 Lancaster Avenue x R1, (SE)	0	47.1	47.3	47.3	47.4	+0.2	+0.2	+0.3	36.1	36.3	36.3	FALSE	n/a
35	Lancaster Avenue	SE	35 Lancaster Avenue x R1	35 Lancaster Avenue x R1, (SE)	1	48.4	48.6	48.7	48.7	+0.3	+0.2	+0.3	37.3	37.5	37.6	FALSE	n/a
35	Lancaster Avenue	SW	35 Lancaster Avenue x R1	35 Lancaster Avenue x R1, (SW)	0	41.0	41.2	41.1	41.4	+0.1	+0.2	+0.4	30.6	30.8	30.7	FALSE	n/a
35	Lancaster Avenue	SW	35 Lancaster Avenue x R1	35 Lancaster Avenue x R1, (SW)	1	42.9	43.0	42.9	43.1	0.0	+0.1	+0.2	32.3	32.4	32.3	FALSE	n/a
35	Lancaster Avenue	SE	35 Lancaster Avenue x R1	35 Lancaster Avenue x R1, (SE)	0	41.2	41.4	41.4	41.6	+0.2	+0.2	+0.4	30.8	31.0	31.0	FALSE	n/a
35	Lancaster Avenue	SE	35 Lancaster Avenue x R1	35 Lancaster Avenue x R1, (SE)	1	43.0	43.2	43.2	43.4	+0.2	+0.2	+0.4	32.4	32.6	32.6	FALSE	n/a
36	Lancaster Avenue	SW	36 Lancaster Avenue x R1	36 Lancaster Avenue x R1, (SW)	0	42.3	42.5	42.0	42.2	-0.3	+0.2	-0.1	31.8	32.0	31.5	FALSE	n/a
36	Lancaster Avenue	SW	36 Lancaster Avenue x R1	36 Lancaster Avenue x R1, (SW)	1	44.4	44.6	44.1	44.3	-0.3	+0.2	-0.1	33.7	33.9	33.4	FALSE	n/a
36	Lancaster Avenue	NW	36 Lancaster Avenue x R1	36 Lancaster Avenue x R1, (NW)	0	40.6	40.8	40.2	40.4	-0.4	+0.2	-0.2	30.3	30.5	29.9	FALSE	n/a
36	Lancaster Avenue	NW	36 Lancaster Avenue x R1	36 Lancaster Avenue x R1, (NW)	1	42.8	43.0	42.3	42.5	-0.5	+0.2	-0.3	32.3	32.4	31.8	FALSE	n/a
36	Lancaster Avenue	SW	36 Lancaster Avenue x R1	36 Lancaster Avenue x R1, (SW)	0	40.2	40.3	39.6	39.8	-0.6	+0.1	-0.4	29.9	30.0	29.4	FALSE	n/a
36	Lancaster Avenue	SW	36 Lancaster Avenue x R1	36 Lancaster Avenue x R1, (SW)	1	42.3	42.5	41.7	41.9	-0.6	+0.2	-0.4	31.8	32.0	31.3	FALSE	n/a
36	Lancaster Avenue	NW	36 Lancaster Avenue x R1	36 Lancaster Avenue x R1, (NW)	0	39.8	40.0	39.8	39.9	0.0	+0.2	+0.1	29.6	29.7	29.6	FALSE	n/a
36	Lancaster Avenue	NW	36 Lancaster Avenue x R1	36 Lancaster Avenue x R1, (NW)	1	42.2	42.3	42.1	42.3	-0.1	+0.1	+0.1	31.7	31.8	31.6	FALSE	n/a
36	Lancaster Avenue	NE	36 Lancaster Avenue x R1	36 Lancaster Avenue x R1, (NE)	0	41.9	42.1	42.4	42.6	+0.5	+0.2	+0.7	31.4	31.6	31.9	FALSE	n/a
36	Lancaster Avenue	NE	36 Lancaster Avenue x R1	36 Lancaster Avenue x R1, (NE)	1	43.7	43.9	44.3	44.5	+0.6	+0.2	+0.8	33.1	33.2	33.6	FALSE	n/a
36	Lancaster Avenue	SE	36 Lancaster Avenue x R1	36 Lancaster Avenue x R1, (SE)	0	45.6	45.8	45.7	45.9	+0.1	+0.2	+0.3	34.8	35.0	34.9	FALSE	n/a
36	Lancaster Avenue	SE	36 Lancaster Avenue x R1	36 Lancaster Avenue x R1, (SE)	1	47.0	47.2	47.3	47.4	+0.3	+0.2	+0.4	36.0	36.2	36.3	FALSE	n/a
36	Lancaster Avenue	SE	36 Lancaster Avenue x R1	36 Lancaster Avenue x R1, (SE)	0	45.4	45.6	45.5	45.7	+0.1	+0.2	+0.3	34.6	34.8	34.7	FALSE	n/a
36	Lancaster Avenue	SE	36 Lancaster Avenue x R1	36 Lancaster Avenue x R1, (SE)	1	46.8	47.0	47.1	47.2	+0.3	+0.2	+0.4	35.9	36.0	36.1	FALSE	n/a
38	Lancaster Avenue	SW	38 Lancaster Avenue x R1	38 Lancaster Avenue x R1, (SW)	0	41.3	41.5	41.4	41.6	+0.1	+0.2	+0.3	30.9	31.1	31.0	FALSE	n/a
38	Lancaster Avenue	SW	38 Lancaster Avenue x R1	38 Lancaster Avenue x R1, (SW)	1	43.5	43.7	43.7	43.9	+0.2	+0.2	+0.4	32.9	33.1	33.1	FALSE	n/a
38	Lancaster Avenue	NW	38 Lancaster Avenue x R1	38 Lancaster Avenue x R1, (NW)	0	40.1	40.3	39.8	40.0	-0.3	+0.2	-0.1	29.8	30.0	29.6	FALSE	n/a
38	Lancaster Avenue	NW	38 Lancaster Avenue x R1	38 Lancaster Avenue x R1, (NW)	1	42.4	42.6	42.1	42.3	-0.3	+0.2	-0.1	31.9	32.1	31.6	FALSE	n/a
38	Lancaster Avenue	SW	38 Lancaster Avenue x R1	38 Lancaster Avenue x R1, (SW)	0	40.1	40.3	39.7	39.9	-0.4	+0.2	-0.2	29.8	30.0	29.5	FALSE	n/a
38	Lancaster Avenue	SW	38 Lancaster Avenue x R1	38 Lancaster Avenue x R1, (SW)	1	42.3	42.5	41.9	42.1	-0.4	+0.2	-0.2	31.8	32.0	31.4	FALSE	n/a
38	Lancaster Avenue	NW	38 Lancaster Avenue x R1	38 Lancaster Avenue x R1, (NW)	0	43.2	43.4	43.5	43.6	+0.3	+0.2	+0.4	32.6	32.8	32.9	FALSE	n/a
38	Lancaster Avenue	NW	38 Lancaster Avenue x R1	38 Lancaster Avenue x R1, (NW)	1	45.0	45.2	45.3	45.4	+0.3	+0.2	+0.4	34.2	34.4	34

Building No	Street	Façade	Address	Receptor	Floor	dB LA10,18h				Short-term	Long term		dB Lnight,outside			Long-term (night)	
											DM comparison	DS comparison				DM comparison	DS comparison
						DMby	DMfy	DSby	DSfy	DSby-DMby	DMfy-DMby	DSfy-DMby	DMby	DMfy	DSfy	DMfy-DMby	DSfy-DMby
40	Lancaster Avenue	NE	40 Lancaster Avenue x R1	40 Lancaster Avenue x R1, (NE)	1	46.6	46.8	47.2	47.4	+0.6	+0.2	+0.8	35.7	35.9	36.2	FALSE	n/a
40	Lancaster Avenue	NE	40 Lancaster Avenue x R1	40 Lancaster Avenue x R1, (NE)	0	47.4	47.6	47.8	47.9	+0.4	+0.2	+0.5	36.4	36.6	36.8	FALSE	n/a
40	Lancaster Avenue	NE	40 Lancaster Avenue x R1	40 Lancaster Avenue x R1, (NE)	1	48.7	48.9	49.0	49.1	+0.3	+0.2	+0.4	37.6	37.7	37.8	FALSE	n/a
40	Lancaster Avenue	SE	40 Lancaster Avenue x R1	40 Lancaster Avenue x R1, (SE)	0	46.4	46.6	46.7	46.9	+0.3	+0.2	+0.5	35.5	35.7	35.8	FALSE	n/a
40	Lancaster Avenue	SE	40 Lancaster Avenue x R1	40 Lancaster Avenue x R1, (SE)	1	47.8	48.0	48.0	48.1	+0.2	+0.2	+0.3	36.8	36.9	36.9	FALSE	n/a
40	Lancaster Avenue	SW	40 Lancaster Avenue x R1	40 Lancaster Avenue x R1, (SW)	0	42.2	42.3	42.2	42.4	0.0	+0.1	+0.2	31.7	31.8	31.7	FALSE	n/a
40	Lancaster Avenue	SW	40 Lancaster Avenue x R1	40 Lancaster Avenue x R1, (SW)	1	44.0	44.2	43.8	44.0	-0.2	+0.2	0.0	33.3	33.5	33.2	FALSE	n/a
40	Lancaster Avenue	SE	40 Lancaster Avenue x R1	40 Lancaster Avenue x R1, (SE)	0	42.6	42.8	43.0	43.2	+0.4	+0.2	+0.6	32.1	32.3	32.4	FALSE	n/a
40	Lancaster Avenue	SE	40 Lancaster Avenue x R1	40 Lancaster Avenue x R1, (SE)	1	44.4	44.6	44.6	44.8	+0.2	+0.2	+0.4	33.7	33.9	33.9	FALSE	n/a
40	Lancaster Avenue	SW	40 Lancaster Avenue x R1	40 Lancaster Avenue x R1, (SW)	0	41.8	42.0	41.7	41.9	-0.1	+0.2	+0.1	31.4	31.5	31.3	FALSE	n/a
40	Lancaster Avenue	SW	40 Lancaster Avenue x R1	40 Lancaster Avenue x R1, (SW)	1	43.9	44.1	43.8	44.0	-0.1	+0.2	+0.1	33.2	33.4	33.2	FALSE	n/a
40	Lancaster Avenue	NW	40 Lancaster Avenue x R1	40 Lancaster Avenue x R1, (NW)	0	47.5	47.7	47.8	47.9	+0.3	+0.2	+0.4	36.5	36.7	36.8	FALSE	n/a
40	Lancaster Avenue	NW	40 Lancaster Avenue x R1	40 Lancaster Avenue x R1, (NW)	1	49.0	49.2	49.3	49.4	+0.3	+0.2	+0.4	37.8	38.0	38.1	FALSE	n/a
40	Lancaster Avenue	NE	40 Lancaster Avenue x R1	40 Lancaster Avenue x R1, (NE)	0	50.9	51.1	51.2	51.3	+0.3	+0.2	+0.4	39.5	39.7	39.8	FALSE	n/a
40	Lancaster Avenue	NE	40 Lancaster Avenue x R1	40 Lancaster Avenue x R1, (NE)	1	52.4	52.5	52.6	52.7	+0.2	+0.1	+0.3	40.9	41.0	41.1	FALSE	n/a
42	Lancaster Avenue	SE	42 Lancaster Avenue x R1	42 Lancaster Avenue x R1, (SE)	0	45.4	45.6	45.8	45.9	+0.4	+0.2	+0.5	34.6	34.8	35.0	FALSE	n/a
42	Lancaster Avenue	SE	42 Lancaster Avenue x R1	42 Lancaster Avenue x R1, (SE)	1	47.1	47.3	47.5	47.6	+0.4	+0.2	+0.5	36.1	36.3	36.5	FALSE	n/a
42	Lancaster Avenue	SW	42 Lancaster Avenue x R1	42 Lancaster Avenue x R1, (SW)	0	42.1	42.2	41.8	42.0	-0.3	+0.1	-0.1	31.6	31.7	31.4	FALSE	n/a
42	Lancaster Avenue	SW	42 Lancaster Avenue x R1	42 Lancaster Avenue x R1, (SW)	1	44.1	44.2	44.0	44.2	-0.1	+0.1	+0.1	33.4	33.5	33.3	FALSE	n/a
42	Lancaster Avenue	SE	42 Lancaster Avenue x R1	42 Lancaster Avenue x R1, (SE)	0	38.1	38.2	38.1	38.2	0.0	+0.1	+0.1	28.0	28.1	28.0	FALSE	n/a
42	Lancaster Avenue	SE	42 Lancaster Avenue x R1	42 Lancaster Avenue x R1, (SE)	1	40.8	41.0	40.9	41.1	+0.1	+0.2	+0.3	30.5	30.6	30.5	FALSE	n/a
42	Lancaster Avenue	SW	42 Lancaster Avenue x R1	42 Lancaster Avenue x R1, (SW)	0	42.9	43.1	42.5	42.6	-0.4	+0.2	-0.3	32.3	32.5	32.0	FALSE	n/a
42	Lancaster Avenue	SW	42 Lancaster Avenue x R1	42 Lancaster Avenue x R1, (SW)	1	45.1	45.2	44.8	45.0	-0.3	+0.1	-0.1	34.3	34.4	34.1	FALSE	n/a
42	Lancaster Avenue	NW	42 Lancaster Avenue x R1	42 Lancaster Avenue x R1, (NW)	0	46.0	46.2	46.3	46.4	+0.3	+0.2	+0.4	35.1	35.3	35.4	FALSE	n/a
42	Lancaster Avenue	NW	42 Lancaster Avenue x R1	42 Lancaster Avenue x R1, (NW)	1	47.5	47.7	47.8	47.9	+0.3	+0.2	+0.4	36.5	36.7	36.8	FALSE	n/a
42	Lancaster Avenue	NE	42 Lancaster Avenue x R1	42 Lancaster Avenue x R1, (NE)	0	50.3	50.4	50.6	50.7	+0.3	+0.1	+0.4	39.0	39.1	39.3	FALSE	n/a
42	Lancaster Avenue	NE	42 Lancaster Avenue x R1	42 Lancaster Avenue x R1, (NE)	1	51.7	51.9	52.1	52.1	+0.4	+0.2	+0.4	40.3	40.4	40.6	FALSE	n/a
42	Lancaster Avenue	NE	42 Lancaster Avenue x R1	42 Lancaster Avenue x R1, (NE)	0	49.9	50.1	50.2	50.3	+0.3	+0.2	+0.4	38.6	38.8	38.9	FALSE	n/a
42	Lancaster Avenue	NE	42 Lancaster Avenue x R1	42 Lancaster Avenue x R1, (NE)	1	51.4	51.6	51.7	51.8	+0.3	+0.2	+0.4	40.0	40.2	40.3	FALSE	n/a
44	Lancaster Avenue	SE	44 Lancaster Avenue x R1	44 Lancaster Avenue x R1, (SE)	0	47.0	47.2	47.3	47.4	+0.3	+0.2	+0.4	36.0	36.2	36.3	FALSE	n/a
44	Lancaster Avenue	SE	44 Lancaster Avenue x R1	44 Lancaster Avenue x R1, (SE)	1	48.3	48.5	48.7	48.7	+0.4	+0.2	+0.4	37.2	37.4	37.6	FALSE	n/a
44	Lancaster Avenue	SW	44 Lancaster Avenue x R1	44 Lancaster Avenue x R1, (SW)	0	43.2	43.3	42.9	43.1	-0.3	+0.1	-0.1	32.6	32.7	32.3	FALSE	n/a
44	Lancaster Avenue	SW	44 Lancaster Avenue x R1	44 Lancaster Avenue x R1, (SW)	1	44.8	45.0	44.7	44.9	-0.1	+0.2	+0.1	34.1	34.2	34.0	FALSE	n/a
44	Lancaster Avenue	SE	44 Lancaster Avenue x R1	44 Lancaster Avenue x R1, (SE)	0	38.1	38.3	38.2	38.3	+0.1	+0.2	+0.2	28.0	28.2	28.1	FALSE	n/a
44	Lancaster Avenue	SE	44 Lancaster Avenue x R1	44 Lancaster Avenue x R1, (SE)	1	40.9	41.1	41.1	41.2	+0.2	+0.2	+0.3	30.5	30.7	30.7	FALSE	n/a
44	Lancaster Avenue	SW	44 Lancaster Avenue x R1	44 Lancaster Avenue x R1, (SW)	0	45.7	45.9	45.7	45.8	0.0	+0.2	+0.1	34.9	35.0	34.9	FALSE	n/a
44	Lancaster Avenue	SW	44 Lancaster Avenue x R1	44 Lancaster Avenue x R1, (SW)	1	48.3	48.4	48.3	48.5	0.0	+0.1	+0.2	37.2	37.3	37.2	FALSE	n/a
44	Lancaster Avenue	NW	44 Lancaster Avenue x R1	44 Lancaster Avenue x R1, (NW)	0	52.0	52.1	52.3	52.3	+0.3	+0.1	+0.3	40.5	40.6	40.8	FALSE	n/a
44	Lancaster Avenue	NW	44 Lancaster Avenue x R1	44 Lancaster Avenue x R1, (NW)	1	53.9	54.1	54.2	54.3	+0.3	+0.2	+0.4	42.2	42.4	42.5	FALSE	n/a
44	Lancaster Avenue	NE	44 Lancaster Avenue x R1	44 Lancaster Avenue x R1, (NE)	0	52.5	52.6	52.8	52.9	+0.3	+0.1	+0.4	41.0	41.1	41.3	FALSE	n/a
44	Lancaster Avenue	NE	44 Lancaster Avenue x R1	44 Lancaster Avenue x R1, (NE)	1	53.6	53.8	54.0	54.1	+0.4	+0.2	+0.5	42.0	42.2	42.3	FALSE	n/a
44	Lancaster Avenue	NE	44 Lancaster Avenue x R1	44 Lancaster Avenue x R1, (NE)	0	51.9	52.1	52.3	52.4	+0.4	+0.2	+0.5	40.4	40.6	40.8	FALSE	n/a
44	Lancaster Avenue	NE	44 Lancaster Avenue x R1	44 Lancaster Avenue x R1, (NE)	1	53.3	53.5	53.7	53.8	+0.4	+0.2	+0.5	41.7	41.9	42.1	FALSE	n/a
5	Lancaster Avenue	W	5 Lancaster Avenue x R1	5 Lancaster Avenue x R1, (W)	0	45.7	45.9	43.1	43.3	-2.6	+0.2	-2.4	34.9	35.0	32.5	FALSE	n/a
5	Lancaster Avenue	W	5 Lancaster Avenue x R1	5 Lancaster Avenue x R1, (W)	1	47.4	47.6	44.6	44.8	-2.8	+0.2	-2.6	36.4	36.6	33.9	FALSE	n/a
5	Lancaster Avenue	N	5 Lancaster Avenue x R1	5 Lancaster Avenue x R1, (N)	0	40.5	40.7	39.8	40.0	-0.7	+0.2	-0.5	30.2	30.4	29.6	FALSE	n/a
5	Lancaster Avenue	N	5 Lancaster Avenue x R1	5 Lancaster Avenue x R1, (N)	1	42.9	43.1	42.3	42.5	-0.6	+0.2	-0.4	32.3	32.5	31.8	FALSE	n/a
5	Lancaster Avenue	E	5 Lancaster Avenue x R1	5 Lancaster Avenue x R1, (E)	0	44.3	44.5	42.8	43.0	-1.5	+0.2	-1.3	33.6	33.8	32.3	FALSE	n/a
5	Lancaster Avenue	E	5 Lancaster Avenue x R1	5 Lancaster Avenue x R1, (E)	1	46.3	46.5	44.6	44.8	-1.7	+0.2	-1.5	35.4	35.6	33.9	FALSE	n/a
5	Lancaster Avenue	S	5 Lancaster Avenue x R1	5 Lancaster Avenue x R1, (S)	0	40.6	40.8	39.8	40.0	-0.8	+0.2	-0.6	30.3	30.5	29.6	FALSE	n/a
5	Lancaster Avenue	S	5 Lancaster Avenue x R1	5 Lancaster Avenue x R1, (S)	1	43.1	43.2	42.4	42.6	-0.7	+0.1	-0.5	32.5	32.6	31.9	FALSE	n/a
6	Lancaster Avenue	E	6 Lancaster Avenue x R1	6 Lancaster Avenue x R1, (E)	0	45.5	45.7	43.6	43.8	-1.9	+0.2	-1.7	34.7	34.9	33.0	FALSE	n/a
6	Lancaster Avenue	E	6 Lancaster Avenue x R1	6 Lancaster Avenue x R1, (E)	1	47.6	47.8	45.5	45.7	-2.1	+0.2	-1.9	36.6	36.8	34.7	FALSE	n/a
6	Lancaster Avenue	E	6 Lancaster Avenue x R1	6 Lancaster Avenue x R1, (E)	0	46.4	46.6	44.1	44.3	-2.3	+0.2	-2.1	35.5	35.7	33.4	FALSE	n/a
6	Lancaster Avenue	E	6 Lancaster Avenue x R1	6 Lancaster Avenue x R1, (E)	1	48.7	48.9	46.1	46.3	-2.6	+0.2	-2.4	37.6	37.7	35.2	FALSE	n/a
6	Lancaster Avenue	W	6 Lancaster Avenue x R1	6 Lancaster Avenue x R1, (W)	0	41.0	41.2	40.1	40.3	-0.9	+0.2	-0.7	30.6	30.8	29.8	FALSE	n/a
6	Lancaster Avenue	W	6 Lancaster Avenue x R1	6 Lancaster Avenue x R1, (W)	1	43.6	43.8	42.7	42.9	-0.9	+0.2	-0.7	33.0	33.2	32.2	FALSE	n/a
6	Lancaster Avenue	S	6 Lancaster Avenue x R1	6 Lancaster Avenue x R1, (S)	0	42.8	43.0	41.9	42.1	-0.9	+0.2	-0.7	32.3	32.4	31.4	FALSE	n/a
6	Lancaster Avenue	S	6 Lancaster Avenue x R1	6 Lancaster Avenue x R1, (S)	1	45.1	45.3	44.2	44.5	-0.9	+0.2	-0.6	34.3	34.5	33.5	FALSE	n/a
6	Lancaster Avenue	W	6 Lancaster Avenue x R1	6 Lancaster Avenue x R1, (W)	0	45.0	45.1	43.1	43.2	-1.9	+0.1	-1.8	34.2	34.3	32.5	FALSE	n/a
6	Lancaster Avenue	W	6 Lancaster Avenue x R1	6 Lancaster Avenue x R1, (W)	1	46.5	46.7	44.8	45.0	-1.7	+0.2	-1.5	35.6	35.8	34.1	FALSE	n/a
7	Lancaster Avenue	N	7 Lancaster Avenue x R1	7 Lancaster Avenue x R1, (N)	0	40.6	40.8	40.1	40.3	-0.5	+0.2	-0.3	30.3	30.5	29.8	FALSE	n/a
7	Lancaster Avenue	N	7 Lancaster Avenue x R1	7 Lancaster Avenue x R1, (N)	1	42.9	43.1	42.5	42.7	-0.4	+0.2	-0.2	32.3	32.5	32.0	FALSE	n/a
7	Lancaster Avenue	E	7 Lancaster Avenue x R1	7 Lancaster Avenue x R1, (E)	0	44.8	45.0	43.1	43.3	-1.7	+0.2	-1.5	34.1	34.2	32.5	FALSE	n/a
7	Lancaster Avenue	E	7 Lancaster Avenue x R1	7 Lancaster Avenue x R1, (E)	1	46.7	46.9	44.8	45.0	-1.9	+0.2	-1.7	35.8	35.9	34.1	FALSE	n/a
7	Lancaster Avenue	S	7 Lancaster Avenue x R1	7 Lancaster Avenue x R1, (S)	0	41.5	41.6	40.8	41.0	-0.7	+0.1	-0.5	31.1	31.2	30.5	FALSE	n/a
7	Lancaster Avenue	S	7 Lancaster Avenue x R1	7 Lancaster Avenue x R1, (S)	1	43.8	44.0	43.2	43.4	-0.6	+0.2	-0.4	33.2	33.3	32.6	FALSE	n/a
7	Lancaster Avenue	W	7 Lancaster Avenue x R1	7 Lancaster Avenue x R1, (W)	0	44.0	44.1	42.3	42.5	-1.7	+0.1	-1.5	33.3	33.4	31.8	FALSE	n/a
7	Lancaster Avenue	W	7 Lancaster Avenue x R1	7 Lancaster Avenue x R1, (W)	1	45.3	45.5	43.8	44.0	-1.5	+0.2	-1.3	34.5	34.7	33.2	FALSE	n/a
8	Lancaster Avenue	W	8 Lancaster Avenue x R1	8 Lancaster Avenue x R1, (W)	0	44.5	44.7	42.7	42.9	-1.8	+0.2	-1.6	33.8	34.0	32.2	FALSE	n/a
8	Lancaster Avenue	W	8 Lancaster Avenue x R1	8 Lancaster Avenue x R1, (W)	1	46.3	46.5	44.6	44.8	-1.7	+0.2	-1.5	35.4	35.6	33.9	FALSE	n/a
8	Lancaster Avenue	N	8 Lancaster Avenue x R1	8 Lancaster Avenue x R1, (N)	0	40.3	40.5	39.7	39.9	-0.6	+0.2	-0.4	30.0	30.2	29.5	FALSE	n/a
8	Lancaster Avenue	N	8 Lancaster Avenue x R1	8 Lancaster Avenue x R1, (N)	1	42.5	42.7	41.9	42.1	-0.6	+0.2	-0.4	32.0	32.2	31.4	FALSE	n/a
8	Lancaster Avenue	W	8 Lancaster Avenue x R1	8 Lancaster Avenue x R1, (W)	0	43.3	43.5	42.4	42.6	-0.9	+0.2	-0.7	32.7	32.9	31.9	FALSE	n/a
8	Lancaster Avenue	W	8 Lancaster Avenue x R1	8 Lancaster Avenue x R1, (W)	1	45.9	46.1	45.0	45.2	-0.9	+0.2	-0.7	35.0	35.2	34.2	FALSE	n/a
8	Lancaster Avenue	N	8 Lancaster Avenue x R1	8 Lancaster Avenue x R1, (N)	0	42.0	42.1	41.4	41.6	-0.6	+0.1	-0.4	31.5	31.6	31.0	FALSE	n/a
8	Lancaster Avenue	N	8 Lancaster Avenue x R1	8 Lancaster Avenue x R1, (N)	1	44.5	44.7	44.0	44.2	-0.5	+0.2	-0.3	33.8	34.0	33.3	FALSE	n/a
8	Lancaster Avenue	E	8 Lancaster Avenue x R1	8 Lancaster Avenue x R1, (E)	0	45.7	45.9	44.0	44.2	-1.7	+0.2	-1.5	34.9	35.0	33.3	FALSE	n/a
8	Lancaster Avenue	E	8 Lancaster Avenue x R1	8 Lancaster Avenue x R1, (E)	1	47.8	48.0	46.0	46.2	-1.8	+0.2	-1.6	36.8	36.9	35.1	FALSE	n/a
8	Lancaster Avenue	E	8 Lancaster Avenue x R1	8 Lancaster Avenue x R1, (E)	0	42.2	42.3	41.1	41.3	-1.1	+0.1	-0.9	31.7	31.8	30.7	FALSE	n/a
8	Lancaster Avenue	E	8 Lancaster Avenue x R1	8 Lancaster Avenue x R1, (E)	1	45.0	45.1	43.9	44.1	-1.1	+0.1	-0.9	34.2	34.3	33.2	FALSE	n/a
9	Lancaster Avenue	N	9 Lancaster Avenue x R1	9 Lancaster Avenue x R1, (N)	0	39.8	40.0	39.3	39.5	-0.5	+0.2	-0.3	29.6	29.7	29.1	FALSE	n/a
9	Lancaster Avenue	N	9 Lancaster Avenue x R1	9 Lancaster Avenue x R1, (N)	1	42.4	42.6	42.0	42.2	-0.4	+0.2	-0.2	31.9	32.1	31.5	FALSE	n/a
9	Lancaster Avenue	E	9 Lancaster Avenue x R1	9 Lancaster Avenue x R1, (E)	0	45.2	45.4	43.5	43.7	-1.7	+0.2	-1.5	34.4	34.6	32.9	FALSE	n/a
9	Lancaster Avenue	E	9 Lancaster Avenue x R1	9 Lancaster Avenue x R1, (E)	1	47.0	47.2	45.1	45.3	-1.9	+0.2	-1.7	36.0	36.2	34.3	FALSE	n/a
9	Lancaster Avenue	S	9 Lancaster Avenue x R1	9 Lancaster Avenue x R1, (S)	0	42.0	42.2	41.5	41.7	-0.5	+0.2	-0.3	31.5	31.7	31.1	FALSE	n/a
9	Lancaster Avenue	S	9 Lancaster Avenue x R1	9 Lancaster Avenue x R1, (S)	1	44.2	44.4	43.8	44.0	-0.4	+0.2	-0.2	33.5	33.7	33.2	FALSE	n/a
9	Lancaster Avenue	W	9 Lancaster Avenue x R1	9 Lancaster Avenue x R1, (W)	0	43.5	43.7	42.2	42.4	-1.3	+0.2	-1.1	32.9	33.1	31.7	FALSE	n/a
9	Lancaster Avenue	W	9 Lancaster Avenue x R1	9 Lancaster Avenue x R1, (W)	1	44.9	45.1	43.6	43.8	-1.3	+0.2	-1.1	34.1	34.3	33.0	FALSE	n/a
10	Larch Terrace	W	10 Larch Terrace x R1	10 Larch Terrace x R1, (W)	0	46.7	46.9	47.0	47.1	+0.3	+0.2	+0.4	35.8	35.9	36.0	FALSE	n/a
10	Larch Terrace	W	10 Larch Terrace x R1	10 Larch Terrace x R1, (W)	1	48.9	49.2	49.0	49.1	+0.1	+0.3	+0.2	37.7	38.0	37.8	FALSE	n/a
10	Larch Terrace	N	10 Larch Terrace x R1	10 Larch Terrace x R1, (N)	0	59.2	59.5	57.5	57.7	-1.7	+0.3	-1.5	47.0	47.3	45.5	FALSE	n/a
10	Larch Terrace	N	10 Larch Terrace x R1	10 Larch Terrace x R1, (N)	1	61.3	61.6	59.8	60.0	-1.5	+0.3	-1.3	48.9	49.2	47.6	FALSE	n/a
10	Larch Terrace	E	10 Larch Terrace x R1	10 Larch Terrace x R1, (E)	0	62.9	63.2	61.4	61.6	-1.5	+0.3	-1.3	50.3	50.6	49.0	FALSE	n/a
10	Larch Terrace	E	10 Larch Terrace x R1	10 Larch Terrace x R1, (E)	1	65.0	65.3	63.6	63.8	-1.4	+0.3	-1.2	52.2	52.5	51.0	FALSE	n/a
12	Larch Terrace	E	12 Larch Terrace x R1	12 Larch Terrace x R1, (E)	0	63.3	63.6	61.4	61.6	-1.9	+0.3	-1.7	50.7	51.0	49.0	FALSE	n/a
12	Larch Terrace	E	12 Larch Terrace x R1	12 Larch Terrace x R1, (E)	1	65.2	65.5	63.7	63.9	-1.5	+0.3	-1.3	52.4	52.7	51.1	FALSE	n/a
12	Larch Terrace	W	12 Larch Terrace x R1	12 Larch Terrace x R1, (W)	0	46.4	46.6	46.6	46.7	+0.2	+0.2	+0.3	35.5	35.7	35.7	FALSE	n/a
12	Larch Terrace	W	12 Larch Terrace x R1	12 Larch Terrace x R1, (W)	1	48.6	48.8	48.6	48.8	0.0	+0.2	+0.2	37.5	37.7	37.5	FALSE	n/a
14	Larch Terrace	E	14 Larch Terrace x R1	14 Larch Terrace x R1, (E)	0	63.1	63.4	61.5	61.7	-1.6	+0.3	-1.4	50.5	50.8	49.1	FALSE	n/a
14	Larch Terrace	E	14 Larch Terrace x R1	14 Larch Terrace x R1, (E)	1	65.2	65.5	63.7	63.9	-1.5	+0.3	-1.3	52.4	52.7	51.1	FALSE	n/a
14	Larch Terrace	W	14 Larch Terrace x R1	14 Larch Terrace x R1, (W)	0	46.3	46.5	46.4	46.5	+0.1	+0.2	+0.2	35.4	35.6	35.5	FALSE	n/a
14	Larch Terrace	W	14 Larch Terrace x R1	14 Larch Terrace x R1, (W)	1	48.4	48.6	48.3	48.5	-0.1	+0.2	+0.1	37.3	37.5	37.2	FALSE	n/a
16	Larch Terrace	E	16 Larch Terrace x R1	16 Larch Terrace x R1, (E)	0	63.2	63.5	61.5	61.7	-1.7	+0.3	-1.5	50.6	50.9	49.1	FALSE	n/a
16	Larch Terrace	E	16 Larch Terrace x R1	16 Larch Terrace x R1, (E)	1	65.4	65.7	63.8	63.9	-1.6	+0.3	-1.5	52.6	52.9	51.2	FALSE	n/a
16	Larch Terrace	S	16 Larch Terrace x R1	16 Larch Terrace x R1, (S)	0	60.9	61.2	59.3	59.5	-1.6	+0.3	-1.4	48.5	48.8	47.1	FALSE	n/a
16	Larch Terrace	S	16 Larch Terrace x R1	16 Larch Terrace x R1, (S)	1	63.1	63.4	61.6	61.8	-1.5	+0.3	-1.3	50.5	50.8	49.2	FALSE	n/a
16	Larch Terrace	W	16 Larch Terrace x R1	16 Larch Terrace x R1, (W)	0	51.3	51.5	49.6	49.7	-1.7	+0.2	-1.6	39.9	40.1	38.4	FALSE	n/a
16	Larch Terrace	W	16 Larch Terrace x R1	16 Larch Terrace x R1, (W)	1	53.1	53.3	51.2	51.3	-1.9	+0.2	-1.8	41.5	41.7	39.8	FALSE	n/a
18	Larch Terrace	W	18 Larch Terrace x R1	18 Larch Terrace x R1, (W)	0	49.7	50.0	48.5	48.7	-1.2	+0.3	-1.0	38.5	38.7	37.4	FALSE	n/a
18	Larch Terrace	W	18 Larch Terrace x R1	18 Larch Terrace x R1, (W)	1	52.2	52.5	51.1	51.3	-1.1	+0.3	-0.9	40.7	41.0	39.7	FALSE	n/a
18	Larch Terrace	N	18 Larch Terrace x R1	18 Larch Terrace x R1, (N)	0	61.3	61.6	58.9	59.1	-2.4	+0.3	-2.2	48.9	49.2	46.7	FALSE	n/a
18	Larch Terrace	N	18 Larch Terrace x R1	18 Larch Terrace x R1, (N)	1	63.3	63.5	61.3	61.5	-2.0	+0.2	-1.8	50.7	50.9	48.9	FALSE	n/a
18	Larch Terrace	E	18 Larch Terrace x R1	18 Larch Terrace x R1, (E)	0	64.1	64.4	60.7	60.9	-3.4	+0.3	-3.2	51.4	51.7	48.4	FALSE	n/a
18	Larch Terrace	E	18 Larch Terrace x R1	18 Larch Terrace x R1, (E)	1	65.8	66.1	63.0	63.2	-2.8	+0.3	-2.6	53.0	53.2	50.4	FALSE	n/a
2	Larch Terrace	W	2 Larch Terrace x R1	2 Larch Terrace x R1, (W)	0	50.4	50.5	52.0	52.1	+1.6	+0.1	+1.7	39.1	39.2	40.5	FALSE	n/a
2	Larch Terrace	W	2 Larch Terrace x R1	2 Larch Terrace x R1, (W)	1	52.3	52.4	53.8	53.9	+1.5	+0.1	+1.6	40.8	40.9	42.2	FALSE	n/a
2	Larch Terrace	N	2 Larch Terrace x R1	2 Larch Terrace x R1, (N)	0	60.1	60.2	60.5	60.6	+0.4	+0.1	+0.5	47.8	47.9	48.2	FALSE	n/a
2	Larch Terrace	N	2 Larch Terrace x R1	2 Larch Terrace x R1, (N)	1	62.1	62.3	62.1	62.2	0.0	+0.2	+0.1	49.6	49.8	49.6	FALSE	n/a
2	Larch Terrace	E	2 Larch Terrace x R1	2 Larch Terrace x R1, (E)	0	62.7	63.0	62.2	62.3	-0.5	+0.3	-0.4	50.2	50.4	49.7	FALSE	n/a
2	Larch Terrace	E	2 Larch Terrace x R1	2 Larch Terrace x R1, (E)	1	64.9	65.2	64.0	64.2	-0.9	+0.3	-0.7	52.1	52.4	51.3	FALSE	n/a
20	Larch Terrace	E	20 Larch Terrace x R1	20 Larch Terrace x R1, (E)	0	64.0	64.3	60.4	60.6	-3.6	+0.3	-3.4	51.3	51.6	48.1	FALSE	n/a
20	Larch Terrace	E	20 Larch Terrace x R1	20 Larch Terrace x R1, (E)	1	65.7	66.0	62.7	62.9	-3.0	+0.3	-2.8	52.9	53.1	50.2	FALSE	n/a
20	Larch Terrace	W	20 Larch Terrace x R1	20 Larch Terrace x R1, (W)	0	46.2	46.4	45.5	45.7	-0.7	+0.2	-0.5	35.3	35.5	34.7	FALSE	n/a
20	Larch Terrace	W	20 Larch

Building No	Street	Façade	Address	Receptor	Floor	dB LA10,18h				Short-term	Long term		dB Lnight,outside			Long-term (night)	
											DM comparison	DS comparison				DM comparison	DS comparison
						DMby	DMfy	DSby	DSfy	DSby-DMby	DMfy-DMby	DSfy-DMby	DMby	DMfy	DSfy	DMfy-DMby	DSfy-DMby
28	Larch Terrace	SE	28 Larch Terrace x R1	28 Larch Terrace x R1, (SE)	0	63.5	63.7	58.5	58.7	-5.0	+0.2	-4.8	50.9	51.1	46.4	FALSE	n/a
28	Larch Terrace	SE	28 Larch Terrace x R1	28 Larch Terrace x R1, (SE)	1	65.0	65.3	60.5	60.7	-4.5	+0.3	-4.3	52.2	52.5	48.2	FALSE	n/a
28	Larch Terrace	SW	28 Larch Terrace x R1	28 Larch Terrace x R1, (SW)	0	60.5	60.7	54.4	54.6	-6.1	+0.2	-5.9	48.2	48.4	42.7	FALSE	n/a
28	Larch Terrace	SW	28 Larch Terrace x R1	28 Larch Terrace x R1, (SW)	1	61.9	62.2	56.3	56.5	-5.6	+0.3	-5.4	49.4	49.7	44.4	FALSE	n/a
28	Larch Terrace	NW	28 Larch Terrace x R1	28 Larch Terrace x R1, (NW)	0	49.3	49.5	45.8	46.0	-3.5	+0.2	-3.3	38.1	38.3	35.0	FALSE	n/a
28	Larch Terrace	NW	28 Larch Terrace x R1	28 Larch Terrace x R1, (NW)	1	51.0	51.2	47.9	48.1	-3.1	+0.2	-2.9	39.6	39.8	36.8	FALSE	n/a
30	Larch Terrace	NE	30 Larch Terrace x R1	30 Larch Terrace x R1, (NE)	0	58.1	58.3	54.7	54.9	-3.4	+0.2	-3.2	46.0	46.2	43.0	FALSE	n/a
30	Larch Terrace	NE	30 Larch Terrace x R1	30 Larch Terrace x R1, (NE)	1	59.4	59.7	56.5	56.7	-2.9	+0.3	-2.7	47.2	47.5	44.6	FALSE	n/a
30	Larch Terrace	SE	30 Larch Terrace x R1	30 Larch Terrace x R1, (SE)	0	60.8	61.1	56.0	56.2	-4.8	+0.3	-4.6	48.5	48.7	44.1	FALSE	n/a
30	Larch Terrace	SE	30 Larch Terrace x R1	30 Larch Terrace x R1, (SE)	1	62.2	62.5	57.8	58.0	-4.4	+0.3	-4.2	49.7	50.0	45.8	FALSE	n/a
30	Larch Terrace	SW	30 Larch Terrace x R1	30 Larch Terrace x R1, (SW)	0	58.5	58.7	52.9	53.1	-5.6	+0.2	-5.4	46.4	46.6	41.3	FALSE	n/a
30	Larch Terrace	SW	30 Larch Terrace x R1	30 Larch Terrace x R1, (SW)	1	59.9	60.1	54.6	54.8	-5.3	+0.2	-5.1	47.6	47.8	42.9	FALSE	n/a
32	Larch Terrace	NE	32 Larch Terrace x R1	32 Larch Terrace x R1, (NE)	0	56.7	57.0	54.0	54.2	-2.7	+0.3	-2.5	44.8	45.0	42.3	FALSE	n/a
32	Larch Terrace	NE	32 Larch Terrace x R1	32 Larch Terrace x R1, (NE)	1	58.1	58.4	55.9	56.0	-2.2	+0.3	-2.1	46.0	46.3	44.0	FALSE	n/a
32	Larch Terrace	SW	32 Larch Terrace x R1	32 Larch Terrace x R1, (SW)	0	57.2	57.4	51.6	51.8	-5.6	+0.2	-5.4	45.2	45.4	40.2	FALSE	n/a
32	Larch Terrace	SW	32 Larch Terrace x R1	32 Larch Terrace x R1, (SW)	1	58.6	58.8	53.2	53.5	-5.4	+0.2	-5.1	46.5	46.7	41.6	FALSE	n/a
34	Larch Terrace	NE	34 Larch Terrace x R1	34 Larch Terrace x R1, (NE)	0	55.6	55.8	53.1	53.3	-2.5	+0.2	-2.3	43.8	44.0	41.5	FALSE	n/a
34	Larch Terrace	NE	34 Larch Terrace x R1	34 Larch Terrace x R1, (NE)	1	57.0	57.2	54.9	55.1	-2.1	+0.2	-1.9	45.0	45.2	43.1	FALSE	n/a
34	Larch Terrace	SW	34 Larch Terrace x R1	34 Larch Terrace x R1, (SW)	0	56.2	56.4	51.1	51.3	-5.1	+0.2	-4.9	44.3	44.5	39.7	FALSE	n/a
34	Larch Terrace	SW	34 Larch Terrace x R1	34 Larch Terrace x R1, (SW)	1	57.6	57.8	52.7	52.9	-4.9	+0.2	-4.7	45.6	45.8	41.2	FALSE	n/a
36	Larch Terrace	SW	36 Larch Terrace x R1	36 Larch Terrace x R1, (SW)	0	55.1	55.3	50.5	50.7	-4.6	+0.2	-4.4	43.3	43.5	39.2	FALSE	n/a
36	Larch Terrace	SW	36 Larch Terrace x R1	36 Larch Terrace x R1, (SW)	1	56.5	56.8	52.1	52.3	-4.4	+0.3	-4.2	44.6	44.9	40.6	FALSE	n/a
36	Larch Terrace	NW	36 Larch Terrace x R1	36 Larch Terrace x R1, (NW)	0	44.3	44.5	44.0	44.2	-0.3	+0.2	-0.1	33.6	33.8	33.3	FALSE	n/a
36	Larch Terrace	NW	36 Larch Terrace x R1	36 Larch Terrace x R1, (NW)	1	46.9	47.1	46.6	46.8	-0.3	+0.2	-0.1	35.9	36.1	35.7	FALSE	n/a
36	Larch Terrace	NE	36 Larch Terrace x R1	36 Larch Terrace x R1, (NE)	0	54.5	54.8	52.3	52.5	-2.2	+0.3	-2.0	42.8	43.1	40.8	FALSE	n/a
36	Larch Terrace	NE	36 Larch Terrace x R1	36 Larch Terrace x R1, (NE)	1	56.0	56.3	54.2	54.4	-1.8	+0.3	-1.6	44.1	44.4	42.5	FALSE	n/a
38	Larch Terrace	NW	38 Larch Terrace x R1	38 Larch Terrace x R1, (NW)	0	44.0	44.2	43.9	44.1	-0.1	+0.2	+0.1	33.3	33.5	33.2	FALSE	n/a
38	Larch Terrace	NW	38 Larch Terrace x R1	38 Larch Terrace x R1, (NW)	1	46.4	46.6	46.3	46.5	-0.1	+0.2	+0.1	35.5	35.7	35.4	FALSE	n/a
38	Larch Terrace	NE	38 Larch Terrace x R1	38 Larch Terrace x R1, (NE)	0	53.0	53.2	50.2	50.4	-2.8	+0.2	-2.6	41.4	41.6	38.9	FALSE	n/a
38	Larch Terrace	NE	38 Larch Terrace x R1	38 Larch Terrace x R1, (NE)	1	54.5	54.7	52.0	52.2	-2.5	+0.2	-2.3	42.8	43.0	40.5	FALSE	n/a
38	Larch Terrace	SE	38 Larch Terrace x R1	38 Larch Terrace x R1, (SE)	0	54.2	54.4	50.3	50.5	-3.9	+0.2	-3.7	42.5	42.7	39.0	FALSE	n/a
38	Larch Terrace	SE	38 Larch Terrace x R1	38 Larch Terrace x R1, (SE)	1	55.7	55.9	52.0	52.2	-3.7	+0.2	-3.5	43.9	44.0	40.5	FALSE	n/a
4	Larch Terrace	W	4 Larch Terrace x R1	4 Larch Terrace x R1, (W)	0	48.0	48.1	49.1	49.2	+1.1	+0.1	+1.2	36.9	37.0	37.9	FALSE	n/a
4	Larch Terrace	W	4 Larch Terrace x R1	4 Larch Terrace x R1, (W)	1	50.1	50.3	51.1	51.2	+1.0	+0.2	+1.1	38.8	39.0	39.7	FALSE	n/a
4	Larch Terrace	E	4 Larch Terrace x R1	4 Larch Terrace x R1, (E)	0	62.7	63.0	61.8	61.9	-0.9	+0.3	-0.8	50.2	50.4	49.4	FALSE	n/a
4	Larch Terrace	E	4 Larch Terrace x R1	4 Larch Terrace x R1, (E)	1	64.8	65.1	63.7	63.9	-1.1	+0.3	-0.9	52.1	52.3	51.1	FALSE	n/a
40	Larch Terrace	SE	40 Larch Terrace x R1	40 Larch Terrace x R1, (SE)	0	54.4	54.6	50.8	51.0	-3.6	+0.2	-3.4	42.7	42.9	39.5	FALSE	n/a
40	Larch Terrace	SE	40 Larch Terrace x R1	40 Larch Terrace x R1, (SE)	1	56.0	56.2	52.6	52.8	-3.4	+0.2	-3.2	44.1	44.3	41.1	FALSE	n/a
40	Larch Terrace	NW	40 Larch Terrace x R1	40 Larch Terrace x R1, (NW)	0	43.5	43.7	43.3	43.5	-0.2	+0.2	0.0	32.9	33.1	32.7	FALSE	n/a
40	Larch Terrace	NW	40 Larch Terrace x R1	40 Larch Terrace x R1, (NW)	1	45.9	46.1	45.7	45.9	-0.2	+0.2	0.0	35.0	35.2	34.9	FALSE	n/a
42	Larch Terrace	NW	42 Larch Terrace x R1	42 Larch Terrace x R1, (NW)	0	43.4	43.7	43.3	43.5	-0.1	+0.3	+0.1	32.8	33.1	32.7	FALSE	n/a
42	Larch Terrace	NW	42 Larch Terrace x R1	42 Larch Terrace x R1, (NW)	1	45.9	46.1	45.8	45.9	-0.1	+0.2	0.0	35.0	35.2	35.0	FALSE	n/a
42	Larch Terrace	SE	42 Larch Terrace x R1	42 Larch Terrace x R1, (SE)	0	54.3	54.5	51.4	51.6	-2.9	+0.2	-2.7	42.6	42.8	40.0	FALSE	n/a
42	Larch Terrace	SE	42 Larch Terrace x R1	42 Larch Terrace x R1, (SE)	1	55.8	56.0	53.2	53.4	-2.6	+0.2	-2.4	44.0	44.1	41.6	FALSE	n/a
44	Larch Terrace	SE	44 Larch Terrace x R1	44 Larch Terrace x R1, (SE)	0	54.0	54.2	51.7	51.9	-2.3	+0.2	-2.1	42.3	42.5	40.3	FALSE	n/a
44	Larch Terrace	SE	44 Larch Terrace x R1	44 Larch Terrace x R1, (SE)	1	55.5	55.7	53.4	53.6	-2.1	+0.2	-1.9	43.7	43.9	41.8	FALSE	n/a
44	Larch Terrace	SW	44 Larch Terrace x R1	44 Larch Terrace x R1, (SW)	0	48.0	48.2	46.6	46.8	-1.4	+0.2	-1.2	36.9	37.1	35.7	FALSE	n/a
44	Larch Terrace	SW	44 Larch Terrace x R1	44 Larch Terrace x R1, (SW)	1	50.0	50.2	48.8	49.0	-1.2	+0.2	-1.0	38.7	38.9	37.7	FALSE	n/a
44	Larch Terrace	NW	44 Larch Terrace x R1	44 Larch Terrace x R1, (NW)	0	43.8	44.1	43.7	43.9	-0.1	+0.3	+0.1	33.2	33.4	33.1	FALSE	n/a
44	Larch Terrace	NW	44 Larch Terrace x R1	44 Larch Terrace x R1, (NW)	1	46.3	46.5	46.1	46.3	-0.2	+0.2	0.0	35.4	35.6	35.2	FALSE	n/a
46	Larch Terrace	SW	46 Larch Terrace x R1	46 Larch Terrace x R1, (SW)	0	51.0	51.2	46.2	46.4	-4.8	+0.2	-4.6	39.6	39.8	35.3	FALSE	n/a
46	Larch Terrace	SW	46 Larch Terrace x R1	46 Larch Terrace x R1, (SW)	1	52.7	52.9	48.2	48.4	-4.5	+0.2	-4.3	41.2	41.3	37.1	FALSE	n/a
46	Larch Terrace	NW	46 Larch Terrace x R1	46 Larch Terrace x R1, (NW)	0	44.3	44.5	44.1	44.3	-0.2	+0.2	0.0	33.6	33.8	33.4	FALSE	n/a
46	Larch Terrace	NW	46 Larch Terrace x R1	46 Larch Terrace x R1, (NW)	1	46.8	47.0	46.6	46.8	-0.2	+0.2	0.0	35.9	36.0	35.7	FALSE	n/a
46	Larch Terrace	NE	46 Larch Terrace x R1	46 Larch Terrace x R1, (NE)	0	55.1	55.4	52.6	52.8	-2.5	+0.3	-2.3	43.3	43.6	41.1	FALSE	n/a
46	Larch Terrace	NE	46 Larch Terrace x R1	46 Larch Terrace x R1, (NE)	1	56.5	56.8	54.2	54.4	-2.3	+0.3	-2.1	44.6	44.9	42.5	FALSE	n/a
48	Larch Terrace	SW	48 Larch Terrace x R1	48 Larch Terrace x R1, (SW)	0	51.8	52.1	46.3	46.5	-5.5	+0.3	-5.3	40.4	40.6	35.4	FALSE	n/a
48	Larch Terrace	SW	48 Larch Terrace x R1	48 Larch Terrace x R1, (SW)	1	53.5	53.7	48.2	48.4	-5.3	+0.2	-5.1	41.9	42.1	37.1	FALSE	n/a
48	Larch Terrace	NE	48 Larch Terrace x R1	48 Larch Terrace x R1, (NE)	0	56.3	56.5	53.4	53.6	-2.9	+0.2	-2.7	44.4	44.6	41.8	FALSE	n/a
48	Larch Terrace	NE	48 Larch Terrace x R1	48 Larch Terrace x R1, (NE)	1	57.5	57.8	55.1	55.3	-2.4	+0.3	-2.2	45.5	45.8	43.3	FALSE	n/a
50	Larch Terrace	NE	50 Larch Terrace x R1	50 Larch Terrace x R1, (NE)	0	57.3	57.6	54.2	54.4	-3.1	+0.3	-2.9	45.3	45.6	42.5	FALSE	n/a
50	Larch Terrace	NE	50 Larch Terrace x R1	50 Larch Terrace x R1, (NE)	1	58.6	58.8	55.8	55.9	-2.8	+0.2	-2.7	46.5	46.7	44.0	FALSE	n/a
50	Larch Terrace	SW	50 Larch Terrace x R1	50 Larch Terrace x R1, (SW)	0	53.2	53.4	46.8	47.1	-6.4	+0.2	-6.1	41.6	41.8	35.9	FALSE	n/a
50	Larch Terrace	SW	50 Larch Terrace x R1	50 Larch Terrace x R1, (SW)	1	54.8	55.1	48.6	48.8	-6.2	+0.3	-6.0	43.1	43.3	37.5	FALSE	n/a
52	Larch Terrace	NE	52 Larch Terrace x R1	52 Larch Terrace x R1, (NE)	0	58.8	59.0	54.9	55.1	-3.9	+0.2	-3.7	46.7	46.8	43.1	FALSE	n/a
52	Larch Terrace	NE	52 Larch Terrace x R1	52 Larch Terrace x R1, (NE)	1	60.1	60.3	56.5	56.7	-3.6	+0.2	-3.4	47.8	48.0	44.6	FALSE	n/a
52	Larch Terrace	SE	52 Larch Terrace x R1	52 Larch Terrace x R1, (SE)	0	60.6	60.9	56.3	56.5	-4.3	+0.3	-4.1	48.3	48.5	44.4	FALSE	n/a
52	Larch Terrace	SE	52 Larch Terrace x R1	52 Larch Terrace x R1, (SE)	1	61.9	62.2	57.8	58.0	-4.1	+0.3	-3.9	49.4	49.7	45.8	FALSE	n/a
52	Larch Terrace	SW	52 Larch Terrace x R1	52 Larch Terrace x R1, (SW)	0	55.8	56.1	50.1	50.3	-5.7	+0.3	-5.5	44.0	44.2	38.8	FALSE	n/a
52	Larch Terrace	SW	52 Larch Terrace x R1	52 Larch Terrace x R1, (SW)	1	57.3	57.5	51.6	51.8	-5.7	+0.2	-5.5	45.3	45.5	40.2	FALSE	n/a
54	Larch Terrace	NW	54 Larch Terrace x R1	54 Larch Terrace x R1, (NW)	0	52.9	53.2	50.7	50.9	-2.2	+0.3	-2.0	41.3	41.6	39.4	FALSE	n/a
54	Larch Terrace	NW	54 Larch Terrace x R1	54 Larch Terrace x R1, (NW)	1	54.2	54.5	52.3	52.5	-1.9	+0.3	-1.7	42.5	42.8	40.8	FALSE	n/a
54	Larch Terrace	NE	54 Larch Terrace x R1	54 Larch Terrace x R1, (NE)	0	59.9	60.2	55.6	55.8	-4.3	+0.3	-4.1	47.6	47.9	43.8	FALSE	n/a
54	Larch Terrace	NE	54 Larch Terrace x R1	54 Larch Terrace x R1, (NE)	1	61.3	61.5	57.1	57.3	-4.2	+0.2	-4.0	48.9	49.1	45.1	FALSE	n/a
54	Larch Terrace	SE	54 Larch Terrace x R1	54 Larch Terrace x R1, (SE)	0	60.9	61.2	56.5	56.7	-4.4	+0.3	-4.2	48.5	48.8	44.6	FALSE	n/a
54	Larch Terrace	SE	54 Larch Terrace x R1	54 Larch Terrace x R1, (SE)	1	62.4	62.7	58.0	58.2	-4.4	+0.3	-4.2	49.9	50.2	45.9	FALSE	n/a
56	Larch Terrace	NW	56 Larch Terrace x R1	56 Larch Terrace x R1, (NW)	0	49.2	49.4	47.7	47.8	-1.5	+0.2	-1.4	38.0	38.2	36.7	FALSE	n/a
56	Larch Terrace	NW	56 Larch Terrace x R1	56 Larch Terrace x R1, (NW)	1	50.9	51.1	49.6	49.8	-1.3	+0.2	-1.1	39.5	39.7	38.4	FALSE	n/a
56	Larch Terrace	SE	56 Larch Terrace x R1	56 Larch Terrace x R1, (SE)	0	60.6	60.8	56.1	56.3	-4.5	+0.2	-4.3	48.3	48.5	44.2	FALSE	n/a
56	Larch Terrace	SE	56 Larch Terrace x R1	56 Larch Terrace x R1, (SE)	1	62.1	62.4	57.6	57.8	-4.5	+0.3	-4.3	49.6	49.9	45.6	FALSE	n/a
58	Larch Terrace	SE	58 Larch Terrace x R1	58 Larch Terrace x R1, (SE)	0	60.4	60.6	55.8	56.0	-4.6	+0.2	-4.4	48.1	48.3	44.0	FALSE	n/a
58	Larch Terrace	SE	58 Larch Terrace x R1	58 Larch Terrace x R1, (SE)	1	61.9	62.1	57.3	57.5	-4.6	+0.2	-4.4	49.4	49.6	45.3	FALSE	n/a
58	Larch Terrace	NW	58 Larch Terrace x R1	58 Larch Terrace x R1, (NW)	0	48.3	48.5	47.1	47.3	-1.2	+0.2	-1.0	37.2	37.4	36.1	FALSE	n/a
58	Larch Terrace	NW	58 Larch Terrace x R1	58 Larch Terrace x R1, (NW)	1	50.3	50.5	49.3	49.5	-1.0	+0.2	-0.8	39.0	39.2	38.1	FALSE	n/a
6	Larch Terrace	W	6 Larch Terrace x R1	6 Larch Terrace x R1, (W)	0	46.9	47.1	47.5	47.6	+0.6	+0.2	+0.7	35.9	36.1	36.5	FALSE	n/a
6	Larch Terrace	W	6 Larch Terrace x R1	6 Larch Terrace x R1, (W)	1	49.1	49.3	49.6	49.7	+0.5	+0.2	+0.6	37.9	38.1	38.4	FALSE	n/a
6	Larch Terrace	E	6 Larch Terrace x R1	6 Larch Terrace x R1, (E)	0	62.7	63.0	61.5	61.7	-1.2	+0.3	-1.0	50.2	50.4	49.1	FALSE	n/a
6	Larch Terrace	E	6 Larch Terrace x R1	6 Larch Terrace x R1, (E)	1	64.9	65.2	63.6	63.8	-1.3	+0.3	-1.1	52.1	52.4	51.0	FALSE	n/a
60	Larch Terrace	SE	60 Larch Terrace x R1	60 Larch Terrace x R1, (SE)	0	60.2	60.5	55.8	56.0	-4.4	+0.3	-4.2	47.9	48.2	44.0	FALSE	n/a
60	Larch Terrace	SE	60 Larch Terrace x R1	60 Larch Terrace x R1, (SE)	1	61.7	61.9	57.2	57.4	-4.5	+0.2	-4.3	49.3	49.4	45.2	FALSE	n/a
60	Larch Terrace	SW	60 Larch Terrace x R1	60 Larch Terrace x R1, (SW)	0	56.2	56.4	50.7	50.9	-5.5	+0.2	-5.3	44.3	44.5	39.4	FALSE	n/a
60	Larch Terrace	SW	60 Larch Terrace x R1	60 Larch Terrace x R1, (SW)	1	57.8	58.1	52.5	52.7	-5.3	+0.3	-5.1	45.8	46.0	41.0	FALSE	n/a
60	Larch Terrace	NW	60 Larch Terrace x R1	60 Larch Terrace x R1, (NW)	0	47.7	48.0	46.7	46.9	-1.0	+0.3	-0.8	36.7	36.9	35.8	FALSE	n/a
60	Larch Terrace	NW	60 Larch Terrace x R1	60 Larch Terrace x R1, (NW)	1	50.0	50.3	49.2	49.4	-0.8	+0.3	-0.6	38.7	39.0	38.0	FALSE	n/a
62	Larch Terrace	NW	62 Larch Terrace x R1	62 Larch Terrace x R1, (NW)	0	47.3	47.6	46.7	46.9	-0.6	+0.3	-0.4	36.3	36.6	35.8	FALSE	n/a
62	Larch Terrace	NW	62 Larch Terrace x R1	62 Larch Terrace x R1, (NW)	1	49.5	49.8	49.0	49.2	-0.5	+0.3	-0.3	38.3	38.6	37.8	FALSE	n/a
62	Larch Terrace	NE	62 Larch Terrace x R1	62 Larch Terrace x R1, (NE)	0	56.2	56.5	51.1	51.3	-5.1	+0.3	-4.9	44.3	44.6	39.7	FALSE	n/a
62	Larch Terrace	NE	62 Larch Terrace x R1	62 Larch Terrace x R1, (NE)	1	57.8	58.1	52.7	52.9	-5.1	+0.3	-4.9	45.8	46.0	41.2	FALSE	n/a
62	Larch Terrace	SE	62 Larch Terrace x R1	62 Larch Terrace x R1, (SE)	0	59.9	60.2	55.8	56.0	-4.1	+0.3	-3.9	47.6	47.9	44.0	FALSE	n/a
62	Larch Terrace	SE	62 Larch Terrace x R1	62 Larch Terrace x R1, (SE)	1	61.3	61.6	57.0	57.2	-4.3	+0.3	-4.1	48.9	49.2	45.0	FALSE	n/a
64	Larch Terrace	NW	64 Larch Terrace x R1	64 Larch Terrace x R1, (NW)	0	47.2	47.4	46.6	46.8	-0.6	+0.2	-0.4	36.2	36.4	35.7	FALSE	n/a
64	Larch Terrace	NW	64 Larch Terrace x R1	64 Larch Terrace x R1, (NW)	1	49.3	49.5	48.8	49.0	-0.5	+0.2	-0.3	38.1	38.3	37.7	FALSE	n/a
64	Larch Terrace	SE	64 Larch Terrace x R1	64 Larch Terrace x R1, (SE)	0	59.8	60.1	55.7	55.9	-4.1	+0.3	-3.9	47.6	47.8	43.9	FALSE	n/a
64	Larch Terrace	SE	64 Larch Terrace x R1	64 Larch Terrace x R1, (SE)	1	61.1	61.4	56.9	57.1	-4.2	+0.3	-4.0	48.7	49.0	44.9	FALSE	n/a
66	Larch Terrace	SE	66 Larch Terrace x R1	66 Larch Terrace x R1, (SE)	0	59.6	59.9	55.6	55.8	-4.0	+0.3	-3.8	47.4	47.6	43.8	FALSE	n/a
66	Larch Terrace	SE	66 Larch Terrace x R1	66 Larch Terrace x R1, (SE)	1	60.9	61.2	56.8	57.0	-4.1	+0.3	-3.9	48.5	48.8	44.9	FALSE	n/a
66	Larch Terrace	NW	66 Larch Terrace x R1	66 Larch Terrace x R1, (NW)	0	47.0	47.3	46.6	46.7	-0.4	+0.3	-0.3	36.0	36.3	35.7	FALSE	n/a
66	Larch Terrace	NW	66 Larch Terrace x R1	66 Larch Terrace x R1, (NW)	1	49.1	49.3	48.7	48.9	-0.4	+0.2	-0.2	37.9	38.1	37.6	FALSE	n/a
68	Larch Terrace	SE	68 Larch Terrace x R1	68 Larch Terrace x R1, (SE)	0	59.3	59.5	55.5	55.7	-3.8	+0.2	-3.6	47.1	47.3	43.7	FALSE	n/a
68	Larch Terrace	SE	68 Larch Terrace x R1	68 Larch Terrace x R1, (SE)	1	60.7	61.0	56.7	56.9	-4.0	+0.3	-3.8	48.4	48.6	44.8	FALSE	n/a
68	Larch Terrace	SW	68 Larch Terrace x R1	68 Larch Terrace x R1, (SW)	0	55.0	55.2	51.1	51.3	-3.9	+0.2	-3.7	43.2	43.4	39.7	FALSE	n/a
68	Larch Terrace	SW	68 Larch Terrace x R1	68 Larch Terrace x R1, (SW)	1	56.8	57.0	52.9	53.1	-3.9	+0.2	-3.7	44.9	45.0	41.3	FALSE	n/a
68	Larch Terrace	NW	68 Larch Terrace x R1	68 Larch Terrace x R1, (NW)	0	46.9	47.1	46.5	46.6	-0.4	+0.2	-0.3	35.9	36.1	35.6	FALSE	n/a
68	Larch Terrace	NW	68 Larch Terrace x R1	68 Larch Terrace x R1, (NW)	1	48.9	49.1	48.5	48.7	-0.4	+0.2	-0.2	37.7	37.9	37.4	FALSE	n/a
70	Larch Terrace	NW	70 Larch Terrace x R1	70 Larch Terrace x R1, (NW)	0	46.8	47.0	46.5	46.7	-0.3	+0.2	-0.1	35.9	36.0	35.6	FALSE	n/a
70	Larch Terrace	NW	70 Larch Terrace x R1	70 Larch Terrace x R1, (NW)	1	48.7	48.9	48.4	48.6	-0.3	+0.2	-0.1	37.6	37.7	37.3	FALSE	n/a
70	Larch Terrace	NE	70 Larch Terrace x R1	70 Larch Terrace x R1, (NE)	0	55.7	55.9	51.3	51.5	-4.4	+0.2	-4.2	43.9	44.0	39.9	FALSE	n/a
70	Larch Terrace	NE	70 Larch Terrace x R1	70 Larch Terrace x R1, (NE)	1	57.3	57.5	53.0	53.2	-4.3	+0.2	-4.1	45.3	45.5	41.4	FALSE	n/a
70	Larch Terrace	SE	70 Larch Terrace x R1	70 Larch Terrace x R1, (SE)	0	58.6	58.9	55.0	55.2	-3.6	+0.3	-3.4	46.5	46.7	43.2	FALSE	n/a
70	Larch Terrace	SE	70 Larch Terrace x R1	70 Larch Terrace x R1, (SE)	1	60.2	60.4	56.3	56.5	-3.9	+0.2	-3.7	47.9	48.1	44.4	FALSE	n/a
72	Larch Terrace	SE	72 Larch Terrace x R1	72 Larch Terrace x R1, (SE)	0	58.3	58.6	54.9	55.1	-3.4	+0.3	-3.2	46.2	46.5	43.1	FALSE	n/a
72	Larch Terrace	SE	72 Larch Terrace x R1	72 Larch Terrace x R1, (SE)	1	59.9	60.1	56.2	56.4	-3.7	+0.2	-3.5	47.6	47.8	44.3	FALSE	n/a
72	Larch Terrace	NW	72 Larch Terrace x R1	72 Larch Terrace x R1, (NW)	0	46.6	46.9	46.4	46.6	-0.2	+0.3	0.0	35.7	35.9	35.5	FALSE	n/a
72	Larch Terrace	NW	72 Larch Terrace x R1	72 Larch Terrace x R1, (NW)	1	48.4	48.7	48.2	48.4	-0.2	+0.3	0.0	37.3	37.6	37.1	FALSE	n/a
74	Larch Terrace	NW	74 Larch Terrace x R1	74 Larch Terrace x R1, (NW)	0	46.5	46.8	46.4	46.5	-0.1	+0.3	0.0	35.6	35.9	35.5	FALSE	n/a
74	Larch Terrace	NW	74 Larch Terrace x R1	74 Larch Terrace x R1, (NW)	1	48.3	48.5	48.2	48.3	-0.1	+0.2	0.0	37.2	37.4	37.1	FALSE	n/a
74	Larch Terrace	SE	74 Larch Terrace x R1	74 Larch Terrace x R1, (SE)	0	58.0	58.3	54.6	54.8	-3.4	+0.3	-3.2	45.9	46.2	42.9	FALSE	n/a
74	Larch Terrace	SE	74 Larch Terrace x R1	74 Larch

Building No	Street	Façade	Address	Receptor	Floor	dB LA10,18h				Short-term	Long term		dB Lnight,outside			Long-term (night)	
											DM comparison	DS comparison				DM comparison	DS comparison
						DMby	DMfy	DSby	DSfy	DSby-DMby	DMfy-DMby	DSfy-DMby	DMby	DMfy	DSfy	DMfy-DMby	DSfy-DMby
78	Larch Terrace	SW	78 Larch Terrace x R1	78 Larch Terrace x R1, (SW)	1	50.4	50.6	48.2	48.4	-2.2	+0.2	-2.0	39.1	39.3	37.1	FALSE	n/a
78	Larch Terrace	SW	78 Larch Terrace x R1	78 Larch Terrace x R1, (SW)	0	47.7	47.8	46.1	46.2	-1.6	+0.1	-1.5	36.7	36.8	35.2	FALSE	n/a
78	Larch Terrace	SW	78 Larch Terrace x R1	78 Larch Terrace x R1, (SW)	1	49.8	49.9	47.5	47.7	-2.3	+0.1	-2.1	38.6	38.6	36.5	FALSE	n/a
78	Larch Terrace	SE	78 Larch Terrace x R1	78 Larch Terrace x R1, (SE)	0	48.3	48.5	46.7	46.9	-1.6	+0.2	-1.4	37.2	37.4	35.8	FALSE	n/a
78	Larch Terrace	SE	78 Larch Terrace x R1	78 Larch Terrace x R1, (SE)	1	50.3	50.5	48.3	48.5	-2.0	+0.2	-1.8	39.0	39.2	37.2	FALSE	n/a
78	Larch Terrace	SW	78 Larch Terrace x R1	78 Larch Terrace x R1, (SW)	0	49.4	49.6	47.9	48.1	-1.5	+0.2	-1.3	38.2	38.4	36.8	FALSE	n/a
78	Larch Terrace	SW	78 Larch Terrace x R1	78 Larch Terrace x R1, (SW)	1	51.3	51.4	49.5	49.7	-1.8	+0.1	-1.6	39.9	40.0	38.3	FALSE	n/a
8	Larch Terrace	E	8 Larch Terrace x R1	8 Larch Terrace x R1, (E)	0	62.7	63.0	61.5	61.6	-1.2	+0.3	-1.1	50.2	50.4	49.1	FALSE	n/a
8	Larch Terrace	E	8 Larch Terrace x R1	8 Larch Terrace x R1, (E)	1	64.9	65.2	63.6	63.8	-1.3	+0.3	-1.1	52.1	52.4	51.0	FALSE	n/a
8	Larch Terrace	S	8 Larch Terrace x R1	8 Larch Terrace x R1, (S)	0	59.4	59.7	58.2	58.4	-1.2	+0.3	-1.0	47.2	47.5	46.1	FALSE	n/a
8	Larch Terrace	S	8 Larch Terrace x R1	8 Larch Terrace x R1, (S)	1	61.4	61.7	60.3	60.5	-1.1	+0.3	-0.9	49.0	49.3	48.0	FALSE	n/a
8	Larch Terrace	W	8 Larch Terrace x R1	8 Larch Terrace x R1, (W)	0	46.8	46.9	47.2	47.3	+0.4	+0.1	+0.5	35.9	35.9	36.2	FALSE	n/a
8	Larch Terrace	W	8 Larch Terrace x R1	8 Larch Terrace x R1, (W)	1	48.9	49.1	49.1	49.3	+0.2	+0.2	+0.4	37.7	37.9	37.9	FALSE	n/a
1	Lochlands Grove	S	1 Lochlands Grove x R1	1 Lochlands Grove x R1, (S)	0	51.2	51.3	51.5	51.6	+0.3	+0.1	+0.4	39.8	39.9	40.1	FALSE	n/a
1	Lochlands Grove	S	1 Lochlands Grove x R1	1 Lochlands Grove x R1, (S)	1	51.5	51.7	51.8	52.0	+0.3	+0.2	+0.5	40.1	40.3	40.4	FALSE	n/a
1	Lochlands Grove	W	1 Lochlands Grove x R1	1 Lochlands Grove x R1, (W)	0	51.0	51.2	51.4	51.5	+0.4	+0.2	+0.5	39.6	39.8	40.0	FALSE	n/a
1	Lochlands Grove	W	1 Lochlands Grove x R1	1 Lochlands Grove x R1, (W)	1	51.3	51.4	51.6	51.7	+0.3	+0.1	+0.4	39.9	40.0	40.2	FALSE	n/a
1	Lochlands Grove	N	1 Lochlands Grove x R1	1 Lochlands Grove x R1, (N)	0	39.9	40.1	40.1	40.3	+0.2	+0.2	+0.4	29.6	29.8	29.8	FALSE	n/a
1	Lochlands Grove	N	1 Lochlands Grove x R1	1 Lochlands Grove x R1, (N)	1	42.7	42.9	43.0	43.2	+0.3	+0.2	+0.5	32.2	32.3	32.4	FALSE	n/a
1	Lochlands Grove	W	1 Lochlands Grove x R1	1 Lochlands Grove x R1, (W)	0	45.6	45.7	45.9	46.0	+0.3	+0.1	+0.4	34.8	34.9	35.0	FALSE	n/a
1	Lochlands Grove	W	1 Lochlands Grove x R1	1 Lochlands Grove x R1, (W)	1	46.1	46.2	46.4	46.5	+0.3	+0.1	+0.4	35.2	35.3	35.5	FALSE	n/a
1	Lochlands Grove	N	1 Lochlands Grove x R1	1 Lochlands Grove x R1, (N)	0	43.3	43.4	43.7	43.8	+0.4	+0.1	+0.5	32.7	32.8	33.1	FALSE	n/a
1	Lochlands Grove	N	1 Lochlands Grove x R1	1 Lochlands Grove x R1, (N)	1	44.5	44.7	45.0	45.1	+0.5	+0.2	+0.6	33.8	34.0	34.2	FALSE	n/a
1	Lochlands Grove	E	1 Lochlands Grove x R1	1 Lochlands Grove x R1, (E)	0	48.6	48.8	49.0	49.1	+0.4	+0.2	+0.5	37.5	37.7	37.8	FALSE	n/a
1	Lochlands Grove	E	1 Lochlands Grove x R1	1 Lochlands Grove x R1, (E)	1	49.4	49.5	49.7	49.9	+0.3	+0.1	+0.5	38.2	38.3	38.5	FALSE	n/a
1	Lochlands Grove	S	1 Lochlands Grove x R1	1 Lochlands Grove x R1, (S)	0	49.6	49.8	50.0	50.1	+0.4	+0.2	+0.5	38.4	38.6	38.7	FALSE	n/a
1	Lochlands Grove	S	1 Lochlands Grove x R1	1 Lochlands Grove x R1, (S)	1	50.2	50.3	50.6	50.7	+0.4	+0.1	+0.5	38.9	39.0	39.3	FALSE	n/a
1	Lochlands Grove	E	1 Lochlands Grove x R1	1 Lochlands Grove x R1, (E)	0	49.4	49.5	49.8	49.9	+0.4	+0.1	+0.5	38.2	38.3	38.6	FALSE	n/a
1	Lochlands Grove	E	1 Lochlands Grove x R1	1 Lochlands Grove x R1, (E)	1	50.0	50.1	50.4	50.5	+0.4	+0.1	+0.5	38.7	38.8	39.1	FALSE	n/a
10	Lochlands Grove	E	10 Lochlands Grove x R1	10 Lochlands Grove x R1, (E)	0	46.4	46.6	46.6	46.8	+0.2	+0.2	+0.4	35.5	35.7	35.7	FALSE	n/a
10	Lochlands Grove	E	10 Lochlands Grove x R1	10 Lochlands Grove x R1, (E)	1	48.1	48.3	48.4	48.5	+0.3	+0.2	+0.4	37.0	37.2	37.3	FALSE	n/a
10	Lochlands Grove	S	10 Lochlands Grove x R1	10 Lochlands Grove x R1, (S)	0	46.4	46.6	46.6	46.8	+0.2	+0.2	+0.4	35.5	35.7	35.7	FALSE	n/a
10	Lochlands Grove	S	10 Lochlands Grove x R1	10 Lochlands Grove x R1, (S)	1	47.8	48.0	48.1	48.3	+0.3	+0.2	+0.5	36.8	36.9	37.0	FALSE	n/a
10	Lochlands Grove	W	10 Lochlands Grove x R1	10 Lochlands Grove x R1, (W)	0	41.1	41.3	41.3	41.5	+0.2	+0.2	+0.4	30.7	30.9	30.9	FALSE	n/a
10	Lochlands Grove	W	10 Lochlands Grove x R1	10 Lochlands Grove x R1, (W)	1	43.2	43.4	43.4	43.6	+0.2	+0.2	+0.4	32.6	32.8	32.8	FALSE	n/a
10	Lochlands Grove	N	10 Lochlands Grove x R1	10 Lochlands Grove x R1, (N)	0	44.0	44.3	44.7	44.8	+0.7	+0.3	+0.8	33.3	33.6	34.0	FALSE	n/a
10	Lochlands Grove	N	10 Lochlands Grove x R1	10 Lochlands Grove x R1, (N)	1	45.8	46.0	46.5	46.7	+0.7	+0.2	+0.9	35.0	35.1	35.6	FALSE	n/a
11	Lochlands Grove	SE	11 Lochlands Grove x R1	11 Lochlands Grove x R1, (SE)	0	44.9	45.2	45.5	45.7	+0.6	+0.3	+0.8	34.1	34.4	34.7	FALSE	n/a
11	Lochlands Grove	SE	11 Lochlands Grove x R1	11 Lochlands Grove x R1, (SE)	1	46.2	46.5	46.9	47.1	+0.7	+0.3	+0.9	35.3	35.6	35.9	FALSE	n/a
11	Lochlands Grove	SE	11 Lochlands Grove x R1	11 Lochlands Grove x R1, (SE)	0	45.4	45.7	46.0	46.2	+0.6	+0.3	+0.8	34.6	34.9	35.1	FALSE	n/a
11	Lochlands Grove	SE	11 Lochlands Grove x R1	11 Lochlands Grove x R1, (SE)	1	46.7	47.0	47.4	47.6	+0.7	+0.3	+0.9	35.8	36.0	36.4	FALSE	n/a
11	Lochlands Grove	SW	11 Lochlands Grove x R1	11 Lochlands Grove x R1, (SW)	0	44.0	44.3	44.5	44.7	+0.5	+0.3	+0.7	33.3	33.6	33.8	FALSE	n/a
11	Lochlands Grove	SW	11 Lochlands Grove x R1	11 Lochlands Grove x R1, (SW)	1	45.5	45.8	46.1	46.3	+0.6	+0.3	+0.8	34.7	35.0	35.2	FALSE	n/a
11	Lochlands Grove	SW	11 Lochlands Grove x R1	11 Lochlands Grove x R1, (SW)	0	41.4	41.6	41.6	41.8	+0.2	+0.2	+0.4	31.0	31.2	31.2	FALSE	n/a
11	Lochlands Grove	SW	11 Lochlands Grove x R1	11 Lochlands Grove x R1, (SW)	1	43.3	43.5	43.6	43.8	+0.3	+0.2	+0.5	32.7	32.9	33.0	FALSE	n/a
11	Lochlands Grove	NW	11 Lochlands Grove x R1	11 Lochlands Grove x R1, (NW)	0	42.1	42.2	42.7	42.8	+0.6	+0.1	+0.7	31.6	31.7	32.2	FALSE	n/a
11	Lochlands Grove	NW	11 Lochlands Grove x R1	11 Lochlands Grove x R1, (NW)	1	43.8	43.9	44.4	44.5	+0.6	+0.1	+0.7	33.2	33.2	33.7	FALSE	n/a
11	Lochlands Grove	NW	11 Lochlands Grove x R1	11 Lochlands Grove x R1, (NW)	0	41.6	41.8	42.5	42.6	+0.9	+0.2	+1.0	31.2	31.4	32.0	FALSE	n/a
11	Lochlands Grove	NW	11 Lochlands Grove x R1	11 Lochlands Grove x R1, (NW)	1	43.2	43.4	44.0	44.1	+0.8	+0.2	+0.9	32.6	32.8	33.3	FALSE	n/a
12	Lochlands Grove	S	12 Lochlands Grove x R1	12 Lochlands Grove x R1, (S)	0	47.6	47.8	47.7	47.9	+0.1	+0.2	+0.3	36.6	36.8	36.7	FALSE	n/a
12	Lochlands Grove	S	12 Lochlands Grove x R1	12 Lochlands Grove x R1, (S)	1	48.7	48.9	48.8	49.0	+0.1	+0.2	+0.3	37.6	37.7	37.7	FALSE	n/a
12	Lochlands Grove	W	12 Lochlands Grove x R1	12 Lochlands Grove x R1, (W)	0	41.6	41.8	42.1	42.2	+0.5	+0.2	+0.6	31.2	31.4	31.6	FALSE	n/a
12	Lochlands Grove	W	12 Lochlands Grove x R1	12 Lochlands Grove x R1, (W)	1	43.5	43.6	43.9	44.0	+0.4	+0.1	+0.5	32.9	33.0	33.2	FALSE	n/a
12	Lochlands Grove	N	12 Lochlands Grove x R1	12 Lochlands Grove x R1, (N)	0	41.5	41.7	41.9	42.1	+0.4	+0.2	+0.6	31.1	31.3	31.4	FALSE	n/a
12	Lochlands Grove	N	12 Lochlands Grove x R1	12 Lochlands Grove x R1, (N)	1	43.8	44.0	44.2	44.4	+0.4	+0.2	+0.6	33.2	33.3	33.5	FALSE	n/a
12	Lochlands Grove	E	12 Lochlands Grove x R1	12 Lochlands Grove x R1, (E)	0	45.1	45.4	45.4	45.6	+0.3	+0.3	+0.5	34.3	34.6	34.6	FALSE	n/a
12	Lochlands Grove	E	12 Lochlands Grove x R1	12 Lochlands Grove x R1, (E)	1	47.0	47.2	47.3	47.5	+0.3	+0.2	+0.5	36.0	36.2	36.3	FALSE	n/a
13	Lochlands Grove	NW	13 Lochlands Grove x R1	13 Lochlands Grove x R1, (NW)	0	41.9	42.1	42.8	42.9	+0.9	+0.2	+1.0	31.4	31.6	32.3	FALSE	n/a
13	Lochlands Grove	NW	13 Lochlands Grove x R1	13 Lochlands Grove x R1, (NW)	1	43.3	43.5	44.1	44.2	+0.8	+0.2	+0.9	32.7	32.9	33.4	FALSE	n/a
13	Lochlands Grove	NE	13 Lochlands Grove x R1	13 Lochlands Grove x R1, (NE)	0	45.2	45.4	46.1	46.3	+0.9	+0.2	+1.1	34.4	34.6	35.2	FALSE	n/a
13	Lochlands Grove	NE	13 Lochlands Grove x R1	13 Lochlands Grove x R1, (NE)	1	46.3	46.5	47.2	47.3	+0.9	+0.2	+1.0	35.4	35.6	36.2	FALSE	n/a
13	Lochlands Grove	SE	13 Lochlands Grove x R1	13 Lochlands Grove x R1, (SE)	0	46.6	46.8	47.3	47.5	+0.7	+0.2	+0.9	35.7	35.9	36.3	FALSE	n/a
13	Lochlands Grove	SE	13 Lochlands Grove x R1	13 Lochlands Grove x R1, (SE)	1	47.6	47.8	48.3	48.5	+0.7	+0.2	+0.9	36.6	36.8	37.2	FALSE	n/a
13	Lochlands Grove	SW	13 Lochlands Grove x R1	13 Lochlands Grove x R1, (SW)	0	37.9	38.1	38.2	38.4	+0.3	+0.2	+0.5	27.8	28.0	28.1	FALSE	n/a
13	Lochlands Grove	SW	13 Lochlands Grove x R1	13 Lochlands Grove x R1, (SW)	1	40.7	40.9	41.1	41.2	+0.4	+0.2	+0.5	30.4	30.5	30.7	FALSE	n/a
13	Lochlands Grove	SE	13 Lochlands Grove x R1	13 Lochlands Grove x R1, (SE)	0	38.2	38.4	38.6	38.7	+0.4	+0.2	+0.5	28.1	28.3	28.5	FALSE	n/a
13	Lochlands Grove	SE	13 Lochlands Grove x R1	13 Lochlands Grove x R1, (SE)	1	41.0	41.2	41.4	41.6	+0.4	+0.2	+0.6	30.6	30.8	31.0	FALSE	n/a
14	Lochlands Grove	S	14 Lochlands Grove x R1	14 Lochlands Grove x R1, (S)	0	47.9	48.1	48.1	48.3	+0.2	+0.2	+0.4	36.8	37.0	37.0	FALSE	n/a
14	Lochlands Grove	S	14 Lochlands Grove x R1	14 Lochlands Grove x R1, (S)	1	48.8	49.0	49.0	49.2	+0.2	+0.2	+0.4	37.7	37.8	37.8	FALSE	n/a
14	Lochlands Grove	W	14 Lochlands Grove x R1	14 Lochlands Grove x R1, (W)	0	46.7	46.8	47.0	47.1	+0.3	+0.1	+0.4	35.8	35.9	36.0	FALSE	n/a
14	Lochlands Grove	W	14 Lochlands Grove x R1	14 Lochlands Grove x R1, (W)	1	47.2	47.3	47.5	47.6	+0.3	+0.1	+0.4	36.2	36.3	36.5	FALSE	n/a
14	Lochlands Grove	N	14 Lochlands Grove x R1	14 Lochlands Grove x R1, (N)	0	42.4	42.6	42.9	43.0	+0.5	+0.2	+0.6	31.9	32.1	32.3	FALSE	n/a
14	Lochlands Grove	N	14 Lochlands Grove x R1	14 Lochlands Grove x R1, (N)	1	44.2	44.4	44.7	44.9	+0.5	+0.2	+0.7	33.5	33.7	34.0	FALSE	n/a
14	Lochlands Grove	E	14 Lochlands Grove x R1	14 Lochlands Grove x R1, (E)	0	43.2	43.4	43.5	43.7	+0.3	+0.2	+0.5	32.6	32.8	32.9	FALSE	n/a
14	Lochlands Grove	E	14 Lochlands Grove x R1	14 Lochlands Grove x R1, (E)	1	45.2	45.4	45.5	45.7	+0.3	+0.2	+0.5	34.4	34.6	34.7	FALSE	n/a
16	Lochlands Grove	E	16 Lochlands Grove x R1	16 Lochlands Grove x R1, (E)	0	44.3	44.5	44.9	45.0	+0.6	+0.2	+0.7	33.6	33.8	34.1	FALSE	n/a
16	Lochlands Grove	E	16 Lochlands Grove x R1	16 Lochlands Grove x R1, (E)	1	46.1	46.3	46.7	46.9	+0.6	+0.2	+0.8	35.2	35.4	35.8	FALSE	n/a
16	Lochlands Grove	S	16 Lochlands Grove x R1	16 Lochlands Grove x R1, (S)	0	46.1	46.3	46.3	46.5	+0.2	+0.2	+0.4	35.2	35.4	35.4	FALSE	n/a
16	Lochlands Grove	S	16 Lochlands Grove x R1	16 Lochlands Grove x R1, (S)	1	47.4	47.6	47.6	47.8	+0.2	+0.2	+0.4	36.4	36.6	36.6	FALSE	n/a
16	Lochlands Grove	W	16 Lochlands Grove x R1	16 Lochlands Grove x R1, (W)	0	45.4	45.6	45.7	45.9	+0.3	+0.2	+0.5	34.6	34.8	34.9	FALSE	n/a
16	Lochlands Grove	W	16 Lochlands Grove x R1	16 Lochlands Grove x R1, (W)	1	46.2	46.3	46.5	46.6	+0.3	+0.1	+0.4	35.3	35.4	35.6	FALSE	n/a
16	Lochlands Grove	N	16 Lochlands Grove x R1	16 Lochlands Grove x R1, (N)	0	42.5	42.7	43.2	43.3	+0.7	+0.2	+0.8	32.0	32.2	32.6	FALSE	n/a
16	Lochlands Grove	N	16 Lochlands Grove x R1	16 Lochlands Grove x R1, (N)	1	44.2	44.5	45.0	45.1	+0.8	+0.3	+0.9	33.5	33.8	34.2	FALSE	n/a
18	Lochlands Grove	W	18 Lochlands Grove x R1	18 Lochlands Grove x R1, (W)	0	44.6	44.8	44.9	45.1	+0.3	+0.2	+0.5	33.9	34.1	34.1	FALSE	n/a
18	Lochlands Grove	W	18 Lochlands Grove x R1	18 Lochlands Grove x R1, (W)	1	45.5	45.7	45.8	46.0	+0.3	+0.2	+0.5	34.7	34.9	35.0	FALSE	n/a
18	Lochlands Grove	W	18 Lochlands Grove x R1	18 Lochlands Grove x R1, (W)	0	44.0	44.1	44.4	44.5	+0.4	+0.1	+0.5	33.3	33.4	33.7	FALSE	n/a
18	Lochlands Grove	W	18 Lochlands Grove x R1	18 Lochlands Grove x R1, (W)	1	45.1	45.3	45.5	45.6	+0.4	+0.2	+0.5	34.3	34.5	34.7	FALSE	n/a
18	Lochlands Grove	N	18 Lochlands Grove x R1	18 Lochlands Grove x R1, (N)	0	43.7	43.9	44.5	44.7	+0.8	+0.2	+1.0	33.1	33.2	33.8	FALSE	n/a
18	Lochlands Grove	N	18 Lochlands Grove x R1	18 Lochlands Grove x R1, (N)	1	45.3	45.5	46.1	46.3	+0.8	+0.2	+1.0	34.5	34.7	35.2	FALSE	n/a
18	Lochlands Grove	E	18 Lochlands Grove x R1	18 Lochlands Grove x R1, (E)	0	45.8	46.0	46.4	46.6	+0.6	+0.2	+0.8	35.0	35.1	35.5	FALSE	n/a
18	Lochlands Grove	E	18 Lochlands Grove x R1	18 Lochlands Grove x R1, (E)	1	47.3	47.5	48.0	48.2	+0.7	+0.2	+0.9	36.3	36.5	36.9	FALSE	n/a
18	Lochlands Grove	E	18 Lochlands Grove x R1	18 Lochlands Grove x R1, (E)	0	45.4	45.7	46.0	46.2	+0.6	+0.3	+0.8	34.6	34.9	35.1	FALSE	n/a
18	Lochlands Grove	E	18 Lochlands Grove x R1	18 Lochlands Grove x R1, (E)	1	47.1	47.3	47.7	47.8	+0.6	+0.2	+0.7	36.1	36.3	36.7	FALSE	n/a
18	Lochlands Grove	S	18 Lochlands Grove x R1	18 Lochlands Grove x R1, (S)	0	42.8	43.1	43.4	43.6	+0.6	+0.3	+0.8	32.3	32.5	32.8	FALSE	n/a
18	Lochlands Grove	S	18 Lochlands Grove x R1	18 Lochlands Grove x R1, (S)	1	44.7	44.9	45.3	45.5	+0.6	+0.2	+0.8	34.0	34.1	34.5	FALSE	n/a
2	Lochlands Grove	NE	2 Lochlands Grove x R1	2 Lochlands Grove x R1, (NE)	0	46.1	46.3	45.6	45.8	-0.5	+0.2	-0.3	35.2	35.4	34.8	FALSE	n/a
2	Lochlands Grove	NE	2 Lochlands Grove x R1	2 Lochlands Grove x R1, (NE)	1	47.8	48.0	47.4	47.6	-0.4	+0.2	-0.2	36.8	36.9	36.4	FALSE	n/a
2	Lochlands Grove	SE	2 Lochlands Grove x R1	2 Lochlands Grove x R1, (SE)	0	48.8	49.0	48.6	48.8	-0.2	+0.2	0.0	37.7	37.8	37.5	FALSE	n/a
2	Lochlands Grove	SE	2 Lochlands Grove x R1	2 Lochlands Grove x R1, (SE)	1	50.1	50.3	49.9	50.1	-0.2	+0.2	0.0	38.8	39.0	38.6	FALSE	n/a
2	Lochlands Grove	SW	2 Lochlands Grove x R1	2 Lochlands Grove x R1, (SW)	0	47.8	48.0	47.8	48.0	0.0	+0.2	+0.2	36.8	36.9	36.8	FALSE	n/a
2	Lochlands Grove	SW	2 Lochlands Grove x R1	2 Lochlands Grove x R1, (SW)	1	48.8	49.0	48.7	48.9	-0.1	+0.2	+0.1	37.7	37.8	37.6	FALSE	n/a
2	Lochlands Grove	NW	2 Lochlands Grove x R1	2 Lochlands Grove x R1, (NW)	0	46.5	46.6	46.8	46.9	+0.3	+0.1	+0.4	35.6	35.7	35.9	FALSE	n/a
2	Lochlands Grove	NW	2 Lochlands Grove x R1	2 Lochlands Grove x R1, (NW)	1	47.1	47.3	47.5	47.6	+0.4	+0.2	+0.5	36.1	36.3	36.5	FALSE	n/a
3	Lochlands Grove	S	3 Lochlands Grove x R1	3 Lochlands Grove x R1, (S)	0	43.5	43.6	43.8	44.0	+0.3	+0.1	+0.5	32.9	33.0	33.2	FALSE	n/a
3	Lochlands Grove	S	3 Lochlands Grove x R1	3 Lochlands Grove x R1, (S)	1	44.8	45.0	45.2	45.4	+0.4	+0.2	+0.6	34.1	34.2	34.4	FALSE	n/a
3	Lochlands Grove	W	3 Lochlands Grove x R1	3 Lochlands Grove x R1, (W)	0	46.6	46.7	46.9	47.0	+0.3	+0.1	+0.4	35.7	35.8	35.9	FALSE	n/a
3	Lochlands Grove	W	3 Lochlands Grove x R1	3 Lochlands Grove x R1, (W)	1	47.0	47.2	47.4	47.5	+0.4	+0.2	+0.5	36.0	36.2	36.4	FALSE	n/a
3	Lochlands Grove	N	3 Lochlands Grove x R1	3 Lochlands Grove x R1, (N)	0	42.8	42.9	43.2	43.3	+0.4	+0.1	+0.5	32.3	32.3	32.6	FALSE	n/a
3	Lochlands Grove	N	3 Lochlands Grove x R1	3 Lochlands Grove x R1, (N)	1	44.1	44.3	44.6	44.8	+0.5	+0.2	+0.7	33.4	33.6	33.9	FALSE	n/a
3	Lochlands Grove	E	3 Lochlands Grove x R1	3 Lochlands Grove x R1, (E)	0	45.4	45.6	45.7	45.9	+0.3	+0.2	+0.5	34.6	34.8	34.9	FALSE	n/a
3	Lochlands Grove	E	3 Lochlands Grove x R1	3 Lochlands Grove x R1, (E)	1	46.9	47.1	47.3	47.4	+0.4	+0.2	+0.5	35.9	36.1	36.3	FALSE	n/a
4	Lochlands Grove	NE	4 Lochlands Grove x R1	4 Lochlands Grove x R1, (NE)	0	44.9	45.1	44.7	44.9	-0.2	+0.2	0.0	34.1	34.3	34.0	FALSE	n/a
4	Lochlands Grove	NE	4 Lochlands Grove x R1	4 Lochlands Grove x R1, (NE)	1	46.7	47.0	46.5	46.7	-0.2	+0.3	0.0	35.8	36.0	35.6	FALSE	n/a
4	Lochlands Grove	SE	4 Lochlands Grove x R1	4 Lochlands Grove x R1, (SE)	0	47.7	47.9	47.2	47.4	-0.5	+0.2	-0.3	36.7	36.8	36.2	FALSE	n/a
4	Lochlands Grove	SE	4 Lochlands Grove x R1	4 Lochlands Grove x R1, (SE)	1	49.3	49.5	48.7	48.9	-0.6	+0.2	-0.4	38.1	38.3	37.6	FALSE	n/a
4	Lochlands Grove	SW	4 Lochlands Grove x R1	4 Lochlands Grove x R1, (SW)	0	45.5	45.7	44.8	45.0	-0.7	+0.2	-0.5	34.7	34.9	34.1	FALSE	n/a
4	Lochlands Grove	SW	4 Lochlands Grove x R1	4 Lochlands Grove x R1, (SW)	1	47.3	47.5	46.4	46.6	-0.9	+0.2	-0.7	36.3	36.5	35.5	FALSE	n/a
4	Lochlands Grove	NW	4 Lochlands Grove x R1	4 Lochlands Grove x R1, (NW)	0	45.4	45.5	45.7	45.9	+0.3	+0.1	+0.5	34.6	34.7	34.9	FALSE	n/a
4	Lochlands Grove	NW	4 Lochlands Grove x R1	4 Lochlands Grove x R1, (NW)	1	46.3	46.4	46.6	46.7	+0.3	+0.1	+0.4	35.4	35.5	35.7	FALSE	n/a
5	Lochlands Grove	W	5 Lochlands Grove x R1	5 Lochlands Grove x R1, (W)	0	43.7	43.8	43.9	44.1	+0.2	+0.1	+0.4	33.1	33.2	33.2	FALSE	n/a
5	Lochlands Grove	W	5 Lochlands Grove x R1	5 Lochlands Grove x R1, (W)	1	44.6	44.7	44.8	45.0	+0.2	+0.1	+0.4	33.9	34.0	34.1	FALSE	n/a
5	Lochlands Grove	W	5 Lochlands Grove x R1	5 Lochlands Grove x R1, (W)	0	44.8	45.0	45.2	45.3	+0.4	+0.2	+0.5	34.1	34.2	34.4	FALSE	n/a
5	Lochlands Grove	W	5 Lochlands Grove x R1	5 Lochlands Grove x R1, (W)	1	45.6	45.8	46.0	46.1	+0.4	+0.2	+0.5	34.8	35.0	35.1	FALSE	n/a
5	Lochlands Grove	N	5 Lochlands Grove x R1	5 Lochlands Grove x R1, (N)	0	40.9	41.1	41.5	41.7	+0.6	+0.2	+0.8	30.5	30.7	31.1	FALSE	n/a
5	Lochlands Grove	N	5 Lochlands Grove x R1	5 Lochlands Grove x R1, (N)	1	42.8	43.1	43.5	43.6	+0.7	+0.3	+0.8	32.3	32.5	32.9	FALSE	n/a
5	Lochlands Grove	E	5 Lochlands Grove x R1	5 Lochlands Grove x R1, (E)	0	44.6	44.8	45.0	45.2	+0.4	+0.2	+0.

Building No	Street	Façade	Address	Receptor	Floor	dB LA10,18h				Short-term	Long term		dB Lnight,outside			Long-term (night)	
											DM comparison	DS comparison				DM comparison	DS comparison
						DMby	DMfy	DSby	DSfy	DSby-DMby	DMfy-DMby	DSfy-DMby	DMby	DMfy	DSfy	DMfy-DMby	DSfy-DMby
7	Lochlands Grove	S	7 Lochlands Grove x R1	7 Lochlands Grove x R1, (S)	0	41.4	41.6	41.8	41.9	+0.4	+0.2	+0.5	31.0	31.2	31.4	FALSE	n/a
7	Lochlands Grove	S	7 Lochlands Grove x R1	7 Lochlands Grove x R1, (S)	1	43.5	43.7	44.0	44.1	+0.5	+0.2	+0.6	32.9	33.1	33.3	FALSE	n/a
7	Lochlands Grove	W	7 Lochlands Grove x R1	7 Lochlands Grove x R1, (W)	0	44.6	44.8	45.0	45.1	+0.4	+0.2	+0.5	33.9	34.1	34.2	FALSE	n/a
7	Lochlands Grove	W	7 Lochlands Grove x R1	7 Lochlands Grove x R1, (W)	1	45.4	45.5	45.7	45.9	+0.3	+0.1	+0.5	34.6	34.7	34.9	FALSE	n/a
7	Lochlands Grove	N	7 Lochlands Grove x R1	7 Lochlands Grove x R1, (N)	0	40.9	41.1	41.6	41.8	+0.7	+0.2	+0.9	30.5	30.7	31.2	FALSE	n/a
7	Lochlands Grove	N	7 Lochlands Grove x R1	7 Lochlands Grove x R1, (N)	1	42.7	43.0	43.4	43.6	+0.7	+0.3	+0.9	32.2	32.4	32.8	FALSE	n/a
7	Lochlands Grove	E	7 Lochlands Grove x R1	7 Lochlands Grove x R1, (E)	0	44.5	44.7	44.9	45.1	+0.4	+0.2	+0.6	33.8	34.0	34.1	FALSE	n/a
7	Lochlands Grove	E	7 Lochlands Grove x R1	7 Lochlands Grove x R1, (E)	1	46.0	46.2	46.5	46.7	+0.5	+0.2	+0.7	35.1	35.3	35.6	FALSE	n/a
8	Lochlands Grove	SW	8 Lochlands Grove x R1	8 Lochlands Grove x R1, (SW)	0	44.5	44.7	43.8	44.0	-0.7	+0.2	-0.5	33.8	34.0	33.2	FALSE	n/a
8	Lochlands Grove	SW	8 Lochlands Grove x R1	8 Lochlands Grove x R1, (SW)	1	46.4	46.6	45.7	45.9	-0.7	+0.2	-0.5	35.5	35.7	34.9	FALSE	n/a
8	Lochlands Grove	NW	8 Lochlands Grove x R1	8 Lochlands Grove x R1, (NW)	0	41.9	42.1	41.5	41.7	-0.4	+0.2	-0.2	31.4	31.6	31.1	FALSE	n/a
8	Lochlands Grove	NW	8 Lochlands Grove x R1	8 Lochlands Grove x R1, (NW)	1	44.0	44.2	43.6	43.7	-0.4	+0.2	-0.3	33.3	33.5	33.0	FALSE	n/a
8	Lochlands Grove	SW	8 Lochlands Grove x R1	8 Lochlands Grove x R1, (SW)	0	41.8	41.9	41.3	41.4	-0.5	+0.1	-0.4	31.4	31.4	30.9	FALSE	n/a
8	Lochlands Grove	SW	8 Lochlands Grove x R1	8 Lochlands Grove x R1, (SW)	1	44.0	44.1	43.4	43.6	-0.6	+0.1	-0.4	33.3	33.4	32.8	FALSE	n/a
8	Lochlands Grove	NW	8 Lochlands Grove x R1	8 Lochlands Grove x R1, (NW)	0	43.6	43.7	44.0	44.1	+0.4	+0.1	+0.5	33.0	33.1	33.3	FALSE	n/a
8	Lochlands Grove	NW	8 Lochlands Grove x R1	8 Lochlands Grove x R1, (NW)	1	45.2	45.4	45.6	45.8	+0.4	+0.2	+0.6	34.4	34.6	34.8	FALSE	n/a
8	Lochlands Grove	NE	8 Lochlands Grove x R1	8 Lochlands Grove x R1, (NE)	0	46.4	46.7	46.5	46.7	+0.1	+0.3	+0.3	35.5	35.8	35.6	FALSE	n/a
8	Lochlands Grove	NE	8 Lochlands Grove x R1	8 Lochlands Grove x R1, (NE)	1	48.1	48.3	48.3	48.5	+0.2	+0.2	+0.4	37.0	37.2	37.2	FALSE	n/a
8	Lochlands Grove	SE	8 Lochlands Grove x R1	8 Lochlands Grove x R1, (SE)	0	47.8	48.0	47.6	47.8	-0.2	+0.2	0.0	36.8	36.9	36.6	FALSE	n/a
8	Lochlands Grove	SE	8 Lochlands Grove x R1	8 Lochlands Grove x R1, (SE)	1	49.3	49.6	49.2	49.4	-0.1	+0.3	+0.1	38.1	38.4	38.0	FALSE	n/a
9	Lochlands Grove	W	9 Lochlands Grove x R1	9 Lochlands Grove x R1, (W)	0	45.0	45.1	45.4	45.5	+0.4	+0.1	+0.5	34.2	34.3	34.6	FALSE	n/a
9	Lochlands Grove	W	9 Lochlands Grove x R1	9 Lochlands Grove x R1, (W)	1	45.7	45.9	46.1	46.2	+0.4	+0.2	+0.5	34.9	35.0	35.2	FALSE	n/a
9	Lochlands Grove	W	9 Lochlands Grove x R1	9 Lochlands Grove x R1, (W)	0	43.5	43.7	43.9	44.0	+0.4	+0.2	+0.5	32.9	33.1	33.2	FALSE	n/a
9	Lochlands Grove	W	9 Lochlands Grove x R1	9 Lochlands Grove x R1, (W)	1	44.3	44.4	44.6	44.8	+0.3	+0.1	+0.5	33.6	33.7	33.9	FALSE	n/a
9	Lochlands Grove	N	9 Lochlands Grove x R1	9 Lochlands Grove x R1, (N)	0	41.1	41.4	41.8	42.0	+0.7	+0.3	+0.9	30.7	31.0	31.4	FALSE	n/a
9	Lochlands Grove	N	9 Lochlands Grove x R1	9 Lochlands Grove x R1, (N)	1	43.0	43.2	43.7	43.9	+0.7	+0.2	+0.9	32.4	32.6	33.1	FALSE	n/a
9	Lochlands Grove	E	9 Lochlands Grove x R1	9 Lochlands Grove x R1, (E)	0	44.8	45.1	45.4	45.6	+0.6	+0.3	+0.8	34.1	34.3	34.6	FALSE	n/a
9	Lochlands Grove	E	9 Lochlands Grove x R1	9 Lochlands Grove x R1, (E)	1	46.3	46.5	46.9	47.1	+0.6	+0.2	+0.8	35.4	35.6	35.9	FALSE	n/a
9	Lochlands Grove	E	9 Lochlands Grove x R1	9 Lochlands Grove x R1, (E)	0	44.4	44.6	44.9	45.1	+0.5	+0.2	+0.7	33.7	33.9	34.1	FALSE	n/a
9	Lochlands Grove	E	9 Lochlands Grove x R1	9 Lochlands Grove x R1, (E)	1	45.9	46.1	46.4	46.6	+0.5	+0.2	+0.7	35.0	35.2	35.5	FALSE	n/a
9	Lochlands Grove	S	9 Lochlands Grove x R1	9 Lochlands Grove x R1, (S)	0	40.5	40.7	41.1	41.3	+0.6	+0.2	+0.8	30.2	30.4	30.7	FALSE	n/a
9	Lochlands Grove	S	9 Lochlands Grove x R1	9 Lochlands Grove x R1, (S)	1	42.5	42.7	43.1	43.3	+0.6	+0.2	+0.8	32.0	32.2	32.5	FALSE	n/a
1	Macdonald Court	NW	1 Macdonald Court x R1	1 Macdonald Court x R1, (NW)	0	52.7	52.8	52.6	52.7	-0.1	+0.1	0.0	41.2	41.3	41.1	FALSE	n/a
1	Macdonald Court	NW	1 Macdonald Court x R1	1 Macdonald Court x R1, (NW)	1	52.8	52.9	52.7	52.8	-0.1	+0.1	0.0	41.3	41.3	41.2	FALSE	n/a
1	Macdonald Court	NE	1 Macdonald Court x R1	1 Macdonald Court x R1, (NE)	0	46.2	46.4	42.5	42.7	-3.7	+0.2	-3.5	35.3	35.5	32.0	FALSE	n/a
1	Macdonald Court	NE	1 Macdonald Court x R1	1 Macdonald Court x R1, (NE)	1	47.5	47.7	44.2	44.4	-3.3	+0.2	-3.1	36.5	36.7	33.5	FALSE	n/a
1	Macdonald Court	SE	1 Macdonald Court x R1	1 Macdonald Court x R1, (SE)	0	51.7	51.8	50.4	50.6	-1.3	+0.1	-1.1	40.3	40.4	39.1	FALSE	n/a
1	Macdonald Court	SE	1 Macdonald Court x R1	1 Macdonald Court x R1, (SE)	1	52.4	52.5	51.0	51.2	-1.4	+0.1	-1.2	40.9	41.0	39.6	FALSE	n/a
1	Macdonald Court	SE	1 Macdonald Court x R1	1 Macdonald Court x R1, (SE)	0	51.6	51.8	50.5	50.7	-1.1	+0.2	-0.9	40.2	40.4	39.2	FALSE	n/a
1	Macdonald Court	SE	1 Macdonald Court x R1	1 Macdonald Court x R1, (SE)	1	52.3	52.4	51.1	51.2	-1.2	+0.1	-1.1	40.8	40.9	39.7	FALSE	n/a
1	Macdonald Court	SW	1 Macdonald Court x R1	1 Macdonald Court x R1, (SW)	0	53.6	53.7	53.0	53.2	-0.6	+0.1	-0.4	42.0	42.1	41.4	FALSE	n/a
1	Macdonald Court	SW	1 Macdonald Court x R1	1 Macdonald Court x R1, (SW)	1	53.9	54.0	53.4	53.5	-0.5	+0.1	-0.4	42.2	42.3	41.8	FALSE	n/a
10	Macdonald Court	NW	10 Macdonald Court x R1	10 Macdonald Court x R1, (NW)	0	45.0	45.2	44.4	44.6	-0.6	+0.2	-0.4	34.2	34.4	33.7	FALSE	n/a
10	Macdonald Court	NW	10 Macdonald Court x R1	10 Macdonald Court x R1, (NW)	1	46.5	46.6	45.7	45.8	-0.8	+0.1	-0.7	35.6	35.7	34.9	FALSE	n/a
10	Macdonald Court	NE	10 Macdonald Court x R1	10 Macdonald Court x R1, (NE)	0	51.7	51.9	45.1	45.3	-6.6	+0.2	-6.4	40.3	40.4	34.3	FALSE	n/a
10	Macdonald Court	NE	10 Macdonald Court x R1	10 Macdonald Court x R1, (NE)	1	52.8	53.0	46.7	47.0	-6.1	+0.2	-5.8	41.3	41.4	35.8	FALSE	n/a
10	Macdonald Court	SE	10 Macdonald Court x R1	10 Macdonald Court x R1, (SE)	0	53.4	53.6	47.7	47.9	-5.7	+0.2	-5.5	41.8	42.0	36.7	FALSE	n/a
10	Macdonald Court	SE	10 Macdonald Court x R1	10 Macdonald Court x R1, (SE)	1	54.7	54.9	49.4	49.6	-5.3	+0.2	-5.1	43.0	43.1	38.2	FALSE	n/a
11	Macdonald Court	NE	11 Macdonald Court x R1	11 Macdonald Court x R1, (NE)	0	44.2	44.4	42.5	42.7	-1.7	+0.2	-1.5	33.5	33.7	32.0	FALSE	n/a
11	Macdonald Court	NE	11 Macdonald Court x R1	11 Macdonald Court x R1, (NE)	1	45.8	46.0	44.3	44.5	-1.5	+0.2	-1.3	35.0	35.1	33.6	FALSE	n/a
11	Macdonald Court	SE	11 Macdonald Court x R1	11 Macdonald Court x R1, (SE)	0	48.2	48.4	47.6	47.8	-0.6	+0.2	-0.4	37.1	37.3	36.6	FALSE	n/a
11	Macdonald Court	SE	11 Macdonald Court x R1	11 Macdonald Court x R1, (SE)	1	49.2	49.3	48.4	48.6	-0.8	+0.1	-0.6	38.0	38.1	37.3	FALSE	n/a
11	Macdonald Court	SW	11 Macdonald Court x R1	11 Macdonald Court x R1, (SW)	0	48.8	48.9	48.1	48.2	-0.7	+0.1	-0.6	37.7	37.7	37.0	FALSE	n/a
11	Macdonald Court	SW	11 Macdonald Court x R1	11 Macdonald Court x R1, (SW)	1	49.6	49.7	48.7	48.8	-0.9	+0.1	-0.8	38.4	38.5	37.6	FALSE	n/a
12	Macdonald Court	NE	12 Macdonald Court x R1	12 Macdonald Court x R1, (NE)	0	50.5	50.7	45.0	45.2	-5.5	+0.2	-5.3	39.2	39.4	34.2	FALSE	n/a
12	Macdonald Court	NE	12 Macdonald Court x R1	12 Macdonald Court x R1, (NE)	1	51.5	51.7	46.5	46.7	-5.0	+0.2	-4.8	40.1	40.3	35.6	FALSE	n/a
12	Macdonald Court	SE	12 Macdonald Court x R1	12 Macdonald Court x R1, (SE)	0	50.4	50.6	46.5	46.7	-3.9	+0.2	-3.7	39.1	39.3	35.6	FALSE	n/a
12	Macdonald Court	SE	12 Macdonald Court x R1	12 Macdonald Court x R1, (SE)	1	51.5	51.7	47.9	48.1	-3.6	+0.2	-3.4	40.1	40.3	36.8	FALSE	n/a
12	Macdonald Court	SW	12 Macdonald Court x R1	12 Macdonald Court x R1, (SW)	0	46.5	46.7	45.3	45.5	-1.2	+0.2	-1.0	35.6	35.8	34.5	FALSE	n/a
12	Macdonald Court	SW	12 Macdonald Court x R1	12 Macdonald Court x R1, (SW)	1	48.1	48.3	46.8	47.0	-1.3	+0.2	-1.1	37.0	37.2	35.9	FALSE	n/a
13	Macdonald Court	SW	13 Macdonald Court x R1	13 Macdonald Court x R1, (SW)	0	48.4	48.5	47.7	47.8	-0.7	+0.1	-0.6	37.3	37.4	36.7	FALSE	n/a
13	Macdonald Court	SW	13 Macdonald Court x R1	13 Macdonald Court x R1, (SW)	1	49.2	49.3	48.5	48.6	-0.7	+0.1	-0.6	38.0	38.1	37.4	FALSE	n/a
13	Macdonald Court	NW	13 Macdonald Court x R1	13 Macdonald Court x R1, (NW)	0	43.6	43.8	43.5	43.6	-0.1	+0.2	0.0	33.0	33.2	32.9	FALSE	n/a
13	Macdonald Court	NW	13 Macdonald Court x R1	13 Macdonald Court x R1, (NW)	1	44.7	44.8	44.3	44.5	-0.4	+0.1	-0.2	34.0	34.1	33.6	FALSE	n/a
13	Macdonald Court	NE	13 Macdonald Court x R1	13 Macdonald Court x R1, (NE)	0	43.8	44.0	42.2	42.4	-1.6	+0.2	-1.4	33.2	33.3	31.7	FALSE	n/a
13	Macdonald Court	NE	13 Macdonald Court x R1	13 Macdonald Court x R1, (NE)	1	45.4	45.6	43.9	44.1	-1.5	+0.2	-1.3	34.6	34.8	33.2	FALSE	n/a
14	Macdonald Court	SW	14 Macdonald Court x R1	14 Macdonald Court x R1, (SW)	0	46.0	46.1	44.5	44.6	-1.5	+0.1	-1.4	35.1	35.2	33.8	FALSE	n/a
14	Macdonald Court	SW	14 Macdonald Court x R1	14 Macdonald Court x R1, (SW)	1	47.6	47.8	46.1	46.2	-1.5	+0.2	-1.4	36.6	36.8	35.2	FALSE	n/a
14	Macdonald Court	NW	14 Macdonald Court x R1	14 Macdonald Court x R1, (NW)	0	42.4	42.5	41.7	41.8	-0.7	+0.1	-0.6	31.9	32.0	31.3	FALSE	n/a
14	Macdonald Court	NW	14 Macdonald Court x R1	14 Macdonald Court x R1, (NW)	1	44.3	44.4	43.5	43.6	-0.8	+0.1	-0.7	33.6	33.7	32.9	FALSE	n/a
14	Macdonald Court	NE	14 Macdonald Court x R1	14 Macdonald Court x R1, (NE)	0	50.1	50.3	44.6	44.8	-5.5	+0.2	-5.3	38.8	39.0	33.9	FALSE	n/a
14	Macdonald Court	NE	14 Macdonald Court x R1	14 Macdonald Court x R1, (NE)	1	51.1	51.3	46.1	46.3	-5.0	+0.2	-4.8	39.7	39.9	35.2	FALSE	n/a
15	Macdonald Court	NE	15 Macdonald Court x R1	15 Macdonald Court x R1, (NE)	0	42.5	42.7	41.4	41.6	-1.1	+0.2	-0.9	32.0	32.2	31.0	FALSE	n/a
15	Macdonald Court	NE	15 Macdonald Court x R1	15 Macdonald Court x R1, (NE)	1	44.3	44.5	43.3	43.5	-1.0	+0.2	-0.8	33.6	33.8	32.7	FALSE	n/a
15	Macdonald Court	SE	15 Macdonald Court x R1	15 Macdonald Court x R1, (SE)	0	42.8	43.0	42.4	42.5	-0.4	+0.2	-0.3	32.3	32.4	31.9	FALSE	n/a
15	Macdonald Court	SE	15 Macdonald Court x R1	15 Macdonald Court x R1, (SE)	1	44.7	44.9	44.2	44.4	-0.5	+0.2	-0.3	34.0	34.1	33.5	FALSE	n/a
15	Macdonald Court	SW	15 Macdonald Court x R1	15 Macdonald Court x R1, (SW)	0	48.2	48.4	47.6	47.7	-0.6	+0.2	-0.5	37.1	37.3	36.6	FALSE	n/a
15	Macdonald Court	SW	15 Macdonald Court x R1	15 Macdonald Court x R1, (SW)	1	49.0	49.2	48.3	48.4	-0.7	+0.2	-0.6	37.8	38.0	37.2	FALSE	n/a
15	Macdonald Court	SW	15 Macdonald Court x R1	15 Macdonald Court x R1, (SW)	0	48.7	48.8	48.1	48.2	-0.6	+0.1	-0.5	37.6	37.7	37.0	FALSE	n/a
15	Macdonald Court	SW	15 Macdonald Court x R1	15 Macdonald Court x R1, (SW)	1	49.3	49.5	48.7	48.8	-0.6	+0.2	-0.5	38.1	38.3	37.6	FALSE	n/a
15	Macdonald Court	NW	15 Macdonald Court x R1	15 Macdonald Court x R1, (NW)	0	45.4	45.5	45.2	45.4	-0.2	+0.1	0.0	34.6	34.7	34.4	FALSE	n/a
15	Macdonald Court	NW	15 Macdonald Court x R1	15 Macdonald Court x R1, (NW)	1	46.1	46.2	46.0	46.1	-0.1	+0.1	0.0	35.2	35.3	35.1	FALSE	n/a
15	Macdonald Court	NE	15 Macdonald Court x R1	15 Macdonald Court x R1, (NE)	0	43.4	43.5	42.3	42.5	-1.1	+0.1	-0.9	32.8	32.9	31.8	FALSE	n/a
15	Macdonald Court	NE	15 Macdonald Court x R1	15 Macdonald Court x R1, (NE)	1	44.8	45.0	43.8	44.0	-1.0	+0.2	-0.8	34.1	34.2	33.2	FALSE	n/a
16	Macdonald Court	NE	16 Macdonald Court x R1	16 Macdonald Court x R1, (NE)	0	49.6	49.8	44.2	44.4	-5.4	+0.2	-5.2	38.4	38.6	33.5	FALSE	n/a
16	Macdonald Court	NE	16 Macdonald Court x R1	16 Macdonald Court x R1, (NE)	1	50.6	50.8	45.8	46.0	-4.8	+0.2	-4.6	39.3	39.5	35.0	FALSE	n/a
16	Macdonald Court	SE	16 Macdonald Court x R1	16 Macdonald Court x R1, (SE)	0	44.1	44.3	43.1	43.3	-1.0	+0.2	-0.8	33.4	33.6	32.5	FALSE	n/a
16	Macdonald Court	SE	16 Macdonald Court x R1	16 Macdonald Court x R1, (SE)	1	46.2	46.3	45.1	45.3	-1.1	+0.1	-0.9	35.3	35.4	34.3	FALSE	n/a
16	Macdonald Court	SW	16 Macdonald Court x R1	16 Macdonald Court x R1, (SW)	0	47.0	47.1	45.4	45.5	-1.6	+0.1	-1.5	36.0	36.1	34.6	FALSE	n/a
16	Macdonald Court	SW	16 Macdonald Court x R1	16 Macdonald Court x R1, (SW)	1	48.3	48.5	46.7	46.9	-1.6	+0.2	-1.4	37.2	37.4	35.8	FALSE	n/a
18	Macdonald Court	SW	18 Macdonald Court x R1	18 Macdonald Court x R1, (SW)	0	46.4	46.6	45.2	45.3	-1.2	+0.2	-1.1	35.5	35.7	34.4	FALSE	n/a
18	Macdonald Court	SW	18 Macdonald Court x R1	18 Macdonald Court x R1, (SW)	1	47.6	47.8	46.3	46.5	-1.3	+0.2	-1.1	36.6	36.8	35.4	FALSE	n/a
18	Macdonald Court	NE	18 Macdonald Court x R1	18 Macdonald Court x R1, (NE)	0	49.3	49.5	44.0	44.2	-5.3	+0.2	-5.1	38.1	38.3	33.3	FALSE	n/a
18	Macdonald Court	NE	18 Macdonald Court x R1	18 Macdonald Court x R1, (NE)	1	50.3	50.5	45.5	45.7	-4.8	+0.2	-4.6	39.0	39.2	34.7	FALSE	n/a
2	Macdonald Court	SW	2 Macdonald Court x R1	2 Macdonald Court x R1, (SW)	0	49.0	49.1	48.2	48.3	-0.8	+0.1	-0.7	37.8	37.9	37.1	FALSE	n/a
2	Macdonald Court	SW	2 Macdonald Court x R1	2 Macdonald Court x R1, (SW)	1	50.2	50.4	49.2	49.4	-1.0	+0.2	-0.8	38.9	39.1	38.0	FALSE	n/a
2	Macdonald Court	NW	2 Macdonald Court x R1	2 Macdonald Court x R1, (NW)	0	47.5	47.7	47.3	47.4	-0.2	+0.2	-0.1	36.5	36.7	36.3	FALSE	n/a
2	Macdonald Court	NW	2 Macdonald Court x R1	2 Macdonald Court x R1, (NW)	1	48.3	48.4	47.9	48.0	-0.4	+0.1	-0.3	37.2	37.3	36.8	FALSE	n/a
2	Macdonald Court	NE	2 Macdonald Court x R1	2 Macdonald Court x R1, (NE)	0	50.0	50.2	45.1	45.3	-4.9	+0.2	-4.7	38.7	38.9	34.3	FALSE	n/a
2	Macdonald Court	NE	2 Macdonald Court x R1	2 Macdonald Court x R1, (NE)	1	51.1	51.3	46.7	46.8	-4.4	+0.2	-4.3	39.7	39.9	35.8	FALSE	n/a
2	Macdonald Court	SE	2 Macdonald Court x R1	2 Macdonald Court x R1, (SE)	0	49.2	49.4	46.0	46.2	-3.2	+0.2	-3.0	38.0	38.2	35.1	FALSE	n/a
2	Macdonald Court	SE	2 Macdonald Court x R1	2 Macdonald Court x R1, (SE)	1	50.7	50.9	47.8	48.0	-2.9	+0.2	-2.7	39.4	39.5	36.8	FALSE	n/a
20	Macdonald Court	SW	20 Macdonald Court x R1	20 Macdonald Court x R1, (SW)	0	47.4	47.6	46.3	46.4	-1.1	+0.2	-1.0	36.4	36.6	35.4	FALSE	n/a
20	Macdonald Court	SW	20 Macdonald Court x R1	20 Macdonald Court x R1, (SW)	1	48.4	48.6	47.2	47.4	-1.2	+0.2	-1.0	37.3	37.5	36.2	FALSE	n/a
20	Macdonald Court	NE	20 Macdonald Court x R1	20 Macdonald Court x R1, (NE)	0	49.1	49.3	43.8	44.0	-5.3	+0.2	-5.1	37.9	38.1	33.2	FALSE	n/a
20	Macdonald Court	NE	20 Macdonald Court x R1	20 Macdonald Court x R1, (NE)	1	50.0	50.2	45.4	45.6	-4.6	+0.2	-4.4	38.7	38.9	34.6	FALSE	n/a
22	Macdonald Court	SW	22 Macdonald Court x R1	22 Macdonald Court x R1, (SW)	0	47.6	47.7	46.5	46.6	-1.1	+0.1	-1.0	36.6	36.7	35.6	FALSE	n/a
22	Macdonald Court	SW	22 Macdonald Court x R1	22 Macdonald Court x R1, (SW)	1	48.5	48.7	47.4	47.5	-1.1	+0.2	-1.0	37.4	37.6	36.4	FALSE	n/a
22	Macdonald Court	NE	22 Macdonald Court x R1	22 Macdonald Court x R1, (NE)	0	48.7	48.9	43.6	43.8	-5.1	+0.2	-4.9	37.6	37.7	33.0	FALSE	n/a
22	Macdonald Court	NE	22 Macdonald Court x R1	22 Macdonald Court x R1, (NE)	1	49.7	49.9	45.2	45.4	-4.5	+0.2	-4.3	38.5	38.6	34.4	FALSE	n/a
24	Macdonald Court	SW	24 Macdonald Court x R1	24 Macdonald Court x R1, (SW)	0	47.5	47.7	46.4	46.5	-1.1	+0.2	-1.0	36.5	36.7	35.5	FALSE	n/a
24	Macdonald Court	SW	24 Macdonald Court x R1	24 Macdonald Court x R1, (SW)	1	48.6	48.7	47.4	47.5	-1.2	+0.1	-1.1	37.5	37.6	36.4	FALSE	n/a
24	Macdonald Court	NW	24 Macdonald Court x R1	24 Macdonald Court x R1, (NW)	0	44.2	44.3	43.9	44.0	-0.3	+0.1	-0.2	33.5	33.6	33.2	FALSE	n/a
24	Macdonald Court	NW	24 Macdonald Court x R1	24 Macdonald Court x R1, (NW)	1	45.2	45.4	44.9	45.0	-0.3	+0.2	-0.2	34.4	34.6	34.1	FALSE	n/a
24	Macdonald Court	NE	24 Macdonald Court x R1	24 Macdonald Court x R1, (NE)	0	48.5	48.7	43.5	43.7	-5.0	+0.2	-4.8	37.4	37.6	32.9	FALSE	n/a
24	Macdonald Court	NE	24 Macdonald Court x R1	24 Macdonald Court x R1, (NE)	1	49.5	49.7	45.1	45.3	-4.4	+0.2	-4.2	38.3	38.5	34.3	FALSE	n/a
26	Macdonald Court	NE	26 Macdonald Court x R1	26 Macdonald Court x R1, (NE)	0	47.9	48.1	43.1	43.3	-4.8	+0.2	-4.6	36.8	37.0	32.5	FALSE	n/a
26	Macdonald Court	NE	26 Macdonald Court x R1	26 Macdonald Court x R1, (NE)	1	48.9	49.1	44.8	45.0	-4.1	+0.2	-3.9	37.7	37.9	34.1	FALSE	n/a
26	Macdonald Court	SE	26 Macdonald Court x R1	26 Macdonald Court x R1, (SE)	0	46.0	46.2	45.7	45.8	-0.3	+0.2	-0.2	35.1	35.3	34.9	FALSE	n/a
26	Macdonald Court	SE	26 Macdonald Court x R1	26 Macdonald Court x R1, (SE)	1	47.2	47.4	46.7	46.9	-0.5	+0.2	-0.3	36.2	36.4	35.8	FALSE	n/a
26	Macdonald Court	SW	26 Macdonald Court x R1	26 Macdonald Court x R1, (SW)	0	46.5	46.7	45.4	45.5	-1.1	+0.2	-1.0	35.6	35.8	34.6	FALSE	n/a
26	Macdonald Court	SW	26 Macdonald Court x R1	26 Macdonald Court x R1, (SW)	1	47.7	47.9	46.5	46.6	-1.2	+0.2	-1.1	36.7	36.8	35.6	FALSE	n/a
28	Macdonald Court	SW	28 Macdonald Court x R1	28 Macdonald Court x R1, (SW)	0	45.7	45.9	44.5	44.6	-1.2	+0.2	-1.1	34.9	35.0	33.8	FALSE	n/a
28	Macdonald Court	SW	28 Macdonald Court x R1	28 Macdonald Court x R1, (SW)	1	47.0	47.2	45.7	45.9	-1.3	+0.2	-1.1	36.0	36.2	34.9	FALSE	n/a
28	Macdonald Court	NW	28 Macdonald Court x R1	28 Macdonald Court x R1, (NW)	0	41.2	41.3	40.7	40.8	-0.5	+0.1	-0.4	30.8	30.9	30.4	FALSE	n/a
28	Macdonald Court	NW	28 Macdonald Court x R1	28 Macdonald Court x R1, (NW)	1	42.9	43.0	42.4	42.5	-0.5	+0.1	-0.4	32.3	32.4	31.9	FALSE	n/a
28	Macdonald Court	NE	28 Macdonald Court x R1	28 Macdonald Court x R1, (NE)	0	47.7	47.9	43.2	43.4	-4.5	+0.2

Building No	Street	Façade	Address	Receptor	Floor	dB LA10,18h				Short-term	Long term		dB Lnight,outside			Long-term (night)	
											DM comparison	DS comparison				DM comparison	DS comparison
						DMby	DMfy	DSby	DSfy	DSby-DMby	DMfy-DMby	DSfy-DMby	DMby	DMfy	DSfy	DMfy-DMby	DSfy-DMby
32	Macdonald Court	SE	32 Macdonald Court x R1	32 Macdonald Court x R1, (SE)	1	48.2	48.3	46.7	46.8	-1.5	+0.1	-1.4	37.1	37.2	35.8	FALSE	n/a
32	Macdonald Court	SW	32 Macdonald Court x R1	32 Macdonald Court x R1, (SW)	0	47.6	47.7	46.6	46.7	-1.0	+0.1	-0.9	36.6	36.7	35.7	FALSE	n/a
32	Macdonald Court	SW	32 Macdonald Court x R1	32 Macdonald Court x R1, (SW)	1	48.4	48.5	47.4	47.5	-1.0	+0.1	-0.9	37.3	37.4	36.4	FALSE	n/a
32	Macdonald Court	NW	32 Macdonald Court x R1	32 Macdonald Court x R1, (NW)	0	45.1	45.2	45.0	45.1	-0.1	+0.1	0.0	34.3	34.4	34.2	FALSE	n/a
32	Macdonald Court	NW	32 Macdonald Court x R1	32 Macdonald Court x R1, (NW)	1	45.9	46.0	45.6	45.7	-0.3	+0.1	-0.2	35.0	35.1	34.8	FALSE	n/a
4	Macdonald Court	SW	4 Macdonald Court x R1	4 Macdonald Court x R1, (SW)	0	50.8	51.0	48.4	48.5	-2.4	+0.2	-2.3	39.5	39.6	37.3	FALSE	n/a
4	Macdonald Court	SW	4 Macdonald Court x R1	4 Macdonald Court x R1, (SW)	1	51.9	52.1	49.4	49.5	-2.5	+0.2	-2.4	40.4	40.6	38.2	FALSE	n/a
4	Macdonald Court	NW	4 Macdonald Court x R1	4 Macdonald Court x R1, (NW)	0	45.9	46.0	45.5	45.6	-0.4	+0.1	-0.3	35.0	35.1	34.7	FALSE	n/a
4	Macdonald Court	NW	4 Macdonald Court x R1	4 Macdonald Court x R1, (NW)	1	46.9	47.0	46.3	46.4	-0.6	+0.1	-0.5	35.9	36.0	35.4	FALSE	n/a
4	Macdonald Court	NE	4 Macdonald Court x R1	4 Macdonald Court x R1, (NE)	0	44.5	44.6	42.3	42.5	-2.2	+0.1	-2.0	33.8	33.9	31.8	FALSE	n/a
4	Macdonald Court	NE	4 Macdonald Court x R1	4 Macdonald Court x R1, (NE)	1	46.6	46.8	44.4	44.6	-2.2	+0.2	-2.0	35.7	35.9	33.7	FALSE	n/a
4	Macdonald Court	NE	4 Macdonald Court x R1	4 Macdonald Court x R1, (NE)	0	46.3	46.5	43.8	44.0	-2.5	+0.2	-2.3	35.4	35.6	33.2	FALSE	n/a
4	Macdonald Court	NE	4 Macdonald Court x R1	4 Macdonald Court x R1, (NE)	1	48.3	48.5	45.7	45.9	-2.6	+0.2	-2.4	37.2	37.4	34.9	FALSE	n/a
4	Macdonald Court	SE	4 Macdonald Court x R1	4 Macdonald Court x R1, (SE)	0	48.9	49.1	46.4	46.6	-2.5	+0.2	-2.3	37.7	37.9	35.5	FALSE	n/a
4	Macdonald Court	SE	4 Macdonald Court x R1	4 Macdonald Court x R1, (SE)	1	50.6	50.8	48.2	48.3	-2.4	+0.2	-2.3	39.3	39.5	37.1	FALSE	n/a
4	Macdonald Court	SW	4 Macdonald Court x R1	4 Macdonald Court x R1, (SW)	0	51.1	51.3	48.5	48.6	-2.6	+0.2	-2.5	39.7	39.9	37.4	FALSE	n/a
4	Macdonald Court	SW	4 Macdonald Court x R1	4 Macdonald Court x R1, (SW)	1	52.3	52.4	49.7	49.8	-2.6	+0.1	-2.5	40.8	40.9	38.5	FALSE	n/a
5	Macdonald Court	NW	5 Macdonald Court x R1	5 Macdonald Court x R1, (NW)	0	49.1	49.2	49.0	49.1	-0.1	+0.1	0.0	37.9	38.0	37.8	FALSE	n/a
5	Macdonald Court	NW	5 Macdonald Court x R1	5 Macdonald Court x R1, (NW)	1	49.5	49.6	49.3	49.5	-0.2	+0.1	0.0	38.3	38.4	38.1	FALSE	n/a
5	Macdonald Court	NE	5 Macdonald Court x R1	5 Macdonald Court x R1, (NE)	0	45.5	45.7	42.4	42.5	-3.1	+0.2	-3.0	34.7	34.9	31.9	FALSE	n/a
5	Macdonald Court	NE	5 Macdonald Court x R1	5 Macdonald Court x R1, (NE)	1	46.9	47.1	44.1	44.2	-2.8	+0.2	-2.7	35.9	36.1	33.4	FALSE	n/a
5	Macdonald Court	SE	5 Macdonald Court x R1	5 Macdonald Court x R1, (SE)	0	48.7	48.9	45.9	46.1	-2.8	+0.2	-2.6	37.6	37.7	35.0	FALSE	n/a
5	Macdonald Court	SE	5 Macdonald Court x R1	5 Macdonald Court x R1, (SE)	1	50.0	50.2	47.3	47.5	-2.7	+0.2	-2.5	38.7	38.9	36.3	FALSE	n/a
6	Macdonald Court	SW	6 Macdonald Court x R1	6 Macdonald Court x R1, (SW)	0	46.7	46.9	44.6	44.8	-2.1	+0.2	-1.9	35.8	35.9	33.9	FALSE	n/a
6	Macdonald Court	SW	6 Macdonald Court x R1	6 Macdonald Court x R1, (SW)	1	48.8	49.0	46.6	46.8	-2.2	+0.2	-2.0	37.7	37.8	35.7	FALSE	n/a
6	Macdonald Court	NW	6 Macdonald Court x R1	6 Macdonald Court x R1, (NW)	0	45.6	45.7	45.1	45.2	-0.5	+0.1	-0.4	34.8	34.9	34.3	FALSE	n/a
6	Macdonald Court	NW	6 Macdonald Court x R1	6 Macdonald Court x R1, (NW)	1	47.0	47.2	46.3	46.5	-0.7	+0.2	-0.5	36.0	36.2	35.4	FALSE	n/a
6	Macdonald Court	NW	6 Macdonald Court x R1	6 Macdonald Court x R1, (NW)	0	45.2	45.3	44.7	44.8	-0.5	+0.1	-0.4	34.4	34.5	34.0	FALSE	n/a
6	Macdonald Court	NW	6 Macdonald Court x R1	6 Macdonald Court x R1, (NW)	1	46.3	46.5	45.7	45.8	-0.6	+0.2	-0.5	35.4	35.6	34.9	FALSE	n/a
6	Macdonald Court	NE	6 Macdonald Court x R1	6 Macdonald Court x R1, (NE)	0	49.2	49.4	43.4	43.6	-5.8	+0.2	-5.6	38.0	38.2	32.8	FALSE	n/a
6	Macdonald Court	NE	6 Macdonald Court x R1	6 Macdonald Court x R1, (NE)	1	50.4	50.6	45.3	45.5	-5.1	+0.2	-4.9	39.1	39.3	34.5	FALSE	n/a
6	Macdonald Court	NE	6 Macdonald Court x R1	6 Macdonald Court x R1, (NE)	0	50.6	50.8	44.9	45.1	-5.7	+0.2	-5.5	39.3	39.5	34.1	FALSE	n/a
6	Macdonald Court	NE	6 Macdonald Court x R1	6 Macdonald Court x R1, (NE)	1	51.9	52.1	46.8	47.0	-5.1	+0.2	-4.9	40.4	40.6	35.9	FALSE	n/a
6	Macdonald Court	SE	6 Macdonald Court x R1	6 Macdonald Court x R1, (SE)	0	50.6	50.8	46.7	46.9	-3.9	+0.2	-3.7	39.3	39.5	35.8	FALSE	n/a
6	Macdonald Court	SE	6 Macdonald Court x R1	6 Macdonald Court x R1, (SE)	1	52.1	52.3	48.5	48.7	-3.6	+0.2	-3.4	40.6	40.8	37.4	FALSE	n/a
6	Macdonald Court	SW	6 Macdonald Court x R1	6 Macdonald Court x R1, (SW)	0	48.2	48.4	46.2	46.4	-2.0	+0.2	-1.8	37.1	37.3	35.3	FALSE	n/a
6	Macdonald Court	SW	6 Macdonald Court x R1	6 Macdonald Court x R1, (SW)	1	50.0	50.2	48.0	48.2	-2.0	+0.2	-1.8	38.7	38.9	36.9	FALSE	n/a
7	Macdonald Court	SE	7 Macdonald Court x R1	7 Macdonald Court x R1, (SE)	0	47.9	48.0	45.9	46.0	-2.0	+0.1	-1.9	36.8	36.9	35.0	FALSE	n/a
7	Macdonald Court	SE	7 Macdonald Court x R1	7 Macdonald Court x R1, (SE)	1	49.3	49.5	47.4	47.5	-1.9	+0.2	-1.8	38.1	38.3	36.4	FALSE	n/a
7	Macdonald Court	SW	7 Macdonald Court x R1	7 Macdonald Court x R1, (SW)	0	47.2	47.4	44.8	45.0	-2.4	+0.2	-2.2	36.2	36.4	34.1	FALSE	n/a
7	Macdonald Court	SW	7 Macdonald Court x R1	7 Macdonald Court x R1, (SW)	1	48.7	48.9	46.4	46.5	-2.3	+0.2	-2.2	37.6	37.7	35.5	FALSE	n/a
7	Macdonald Court	NW	7 Macdonald Court x R1	7 Macdonald Court x R1, (NW)	0	45.8	45.9	45.5	45.6	-0.3	+0.1	-0.2	35.0	35.0	34.7	FALSE	n/a
7	Macdonald Court	NW	7 Macdonald Court x R1	7 Macdonald Court x R1, (NW)	1	46.6	46.7	46.3	46.4	-0.3	+0.1	-0.2	35.7	35.8	35.4	FALSE	n/a
8	Macdonald Court	SE	8 Macdonald Court x R1	8 Macdonald Court x R1, (SE)	0	53.0	53.2	47.7	47.9	-5.3	+0.2	-5.1	41.4	41.6	36.7	FALSE	n/a
8	Macdonald Court	SE	8 Macdonald Court x R1	8 Macdonald Court x R1, (SE)	1	54.3	54.5	49.3	49.5	-5.0	+0.2	-4.8	42.6	42.8	38.1	FALSE	n/a
8	Macdonald Court	SW	8 Macdonald Court x R1	8 Macdonald Court x R1, (SW)	0	51.7	51.9	46.6	46.8	-5.1	+0.2	-4.9	40.3	40.4	35.7	FALSE	n/a
8	Macdonald Court	SW	8 Macdonald Court x R1	8 Macdonald Court x R1, (SW)	1	53.0	53.2	48.4	48.6	-4.6	+0.2	-4.4	41.4	41.6	37.3	FALSE	n/a
8	Macdonald Court	NW	8 Macdonald Court x R1	8 Macdonald Court x R1, (NW)	0	43.1	43.3	42.3	42.4	-0.8	+0.2	-0.7	32.5	32.7	31.8	FALSE	n/a
8	Macdonald Court	NW	8 Macdonald Court x R1	8 Macdonald Court x R1, (NW)	1	45.1	45.3	44.1	44.3	-1.0	+0.2	-0.8	34.3	34.5	33.4	FALSE	n/a
9	Macdonald Court	NW	9 Macdonald Court x R1	9 Macdonald Court x R1, (NW)	0	46.4	46.5	46.2	46.3	-0.2	+0.1	-0.1	35.5	35.6	35.3	FALSE	n/a
9	Macdonald Court	NW	9 Macdonald Court x R1	9 Macdonald Court x R1, (NW)	1	47.1	47.2	46.8	47.0	-0.3	+0.1	-0.1	36.1	36.2	35.9	FALSE	n/a
9	Macdonald Court	NE	9 Macdonald Court x R1	9 Macdonald Court x R1, (NE)	0	44.7	44.9	42.8	43.0	-1.9	+0.2	-1.7	34.0	34.1	32.3	FALSE	n/a
9	Macdonald Court	NE	9 Macdonald Court x R1	9 Macdonald Court x R1, (NE)	1	46.4	46.6	44.6	44.8	-1.8	+0.2	-1.6	35.5	35.7	33.9	FALSE	n/a
9	Macdonald Court	SE	9 Macdonald Court x R1	9 Macdonald Court x R1, (SE)	0	47.6	47.8	45.5	45.7	-2.1	+0.2	-1.9	36.6	36.8	34.7	FALSE	n/a
9	Macdonald Court	SE	9 Macdonald Court x R1	9 Macdonald Court x R1, (SE)	1	49.1	49.3	47.1	47.3	-2.0	+0.2	-1.8	37.9	38.1	36.1	FALSE	n/a
Netherhill	Main Road	W	Netherhill Main Road x R1	Netherhill Main Road x R1, (W)	0	62.0	62.0	62.9	63.1	+0.9	0.0	+1.1	49.5	49.5	50.3	FALSE	n/a
Netherhill	Main Road	W	Netherhill Main Road x R1	Netherhill Main Road x R1, (W)	1	64.1	64.2	65.1	65.2	+1.0	+0.1	+1.1	51.4	51.5	52.3	FALSE	n/a
Netherhill	Main Road	N	Netherhill Main Road x R1	Netherhill Main Road x R1, (N)	0	68.9	69.0	69.8	70.0	+0.9	+0.1	+1.1	55.7	55.8	56.6	TRUE	+0.1
Netherhill	Main Road	N	Netherhill Main Road x R1	Netherhill Main Road x R1, (N)	1	69.8	69.8	70.7	70.9	+0.9	0.0	+1.1	56.6	56.6	57.4	TRUE	0.0
Netherhill	Main Road	E	Netherhill Main Road x R1	Netherhill Main Road x R1, (E)	0	68.7	68.8	69.5	69.7	+0.8	+0.1	+1.0	55.6	55.7	56.3	TRUE	+0.1
Netherhill	Main Road	E	Netherhill Main Road x R1	Netherhill Main Road x R1, (E)	1	69.7	69.7	70.5	70.6	+0.8	0.0	+0.9	56.5	56.5	57.2	TRUE	0.0
Netherhill	Main Road	N	Netherhill Main Road x R1	Netherhill Main Road x R1, (N)	0	68.4	68.5	69.2	69.4	+0.8	+0.1	+1.0	55.3	55.4	56.0	TRUE	+0.1
Netherhill	Main Road	N	Netherhill Main Road x R1	Netherhill Main Road x R1, (N)	1	69.5	69.6	70.3	70.5	+0.8	+0.1	+1.0	56.3	56.4	57.0	TRUE	+0.1
Netherhill	Main Road	E	Netherhill Main Road x R1	Netherhill Main Road x R1, (E)	0	65.5	65.5	66.2	66.4	+0.7	0.0	+0.9	52.7	52.7	53.3	FALSE	n/a
Netherhill	Main Road	E	Netherhill Main Road x R1	Netherhill Main Road x R1, (E)	1	67.1	67.1	67.8	68.0	+0.7	0.0	+0.9	54.1	54.1	54.8	FALSE	n/a
Netherhill	Main Road	S	Netherhill Main Road x R1	Netherhill Main Road x R1, (S)	0	57.4	57.4	58.1	58.3	+0.7	0.0	+0.9	45.4	45.4	46.0	FALSE	n/a
Netherhill	Main Road	S	Netherhill Main Road x R1	Netherhill Main Road x R1, (S)	1	58.9	58.9	59.6	59.7	+0.7	0.0	+0.8	46.7	46.7	47.4	FALSE	n/a
Netherhill	Main Road	S	Netherhill Main Road x R1	Netherhill Main Road x R1, (S)	0	55.0	55.0	55.6	55.8	+0.6	0.0	+0.8	43.2	43.2	43.8	FALSE	n/a
Netherhill	Main Road	S	Netherhill Main Road x R1	Netherhill Main Road x R1, (S)	1	56.5	56.5	57.1	57.3	+0.6	0.0	+0.8	44.6	44.6	45.1	FALSE	n/a
8	Manuel Avenue	E	8 Manuel Avenue x R2	8 Manuel Avenue x R2, (E)	0	57.1	57.2	57.0	57.1	-0.1	+0.1	0.0	45.1	45.2	45.0	FALSE	n/a
8	Manuel Avenue	E	8 Manuel Avenue x R2	8 Manuel Avenue x R2, (E)	1	57.4	57.5	57.3	57.4	-0.1	+0.1	0.0	45.4	45.5	45.3	FALSE	n/a
8	Manuel Avenue	S	8 Manuel Avenue x R2	8 Manuel Avenue x R2, (S)	0	56.0	56.1	55.9	56.0	-0.1	+0.1	0.0	44.1	44.2	44.0	FALSE	n/a
8	Manuel Avenue	S	8 Manuel Avenue x R2	8 Manuel Avenue x R2, (S)	1	56.5	56.6	56.3	56.4	-0.2	+0.1	-0.1	44.6	44.7	44.4	FALSE	n/a
8	Manuel Avenue	S	8 Manuel Avenue x R2	8 Manuel Avenue x R2, (S)	0	56.1	56.2	55.9	56.0	-0.2	+0.1	-0.1	44.2	44.3	44.0	FALSE	n/a
8	Manuel Avenue	S	8 Manuel Avenue x R2	8 Manuel Avenue x R2, (S)	1	56.6	56.7	56.4	56.5	-0.2	+0.1	-0.1	44.7	44.8	44.5	FALSE	n/a
8	Manuel Avenue	W	8 Manuel Avenue x R2	8 Manuel Avenue x R2, (W)	0	47.7	47.8	47.6	47.7	-0.1	+0.1	0.0	36.7	36.8	36.6	FALSE	n/a
8	Manuel Avenue	W	8 Manuel Avenue x R2	8 Manuel Avenue x R2, (W)	1	49.8	50.0	49.7	49.8	-0.1	+0.2	0.0	38.6	38.7	38.5	FALSE	n/a
8	Manuel Avenue	S	8 Manuel Avenue x R2	8 Manuel Avenue x R2, (S)	0	47.9	48.0	47.8	47.9	-0.1	+0.1	0.0	36.8	36.9	36.8	FALSE	n/a
8	Manuel Avenue	S	8 Manuel Avenue x R2	8 Manuel Avenue x R2, (S)	1	50.0	50.1	49.8	50.0	-0.2	+0.1	0.0	38.7	38.8	38.6	FALSE	n/a
8	Manuel Avenue	W	8 Manuel Avenue x R2	8 Manuel Avenue x R2, (W)	0	47.5	47.6	47.3	47.4	-0.2	+0.1	-0.1	36.5	36.6	36.3	FALSE	n/a
8	Manuel Avenue	W	8 Manuel Avenue x R2	8 Manuel Avenue x R2, (W)	1	49.7	49.8	49.5	49.6	-0.2	+0.1	-0.1	38.5	38.6	38.3	FALSE	n/a
1	Manuel Avenue	S	1 Manuel Avenue x R1	1 Manuel Avenue x R1, (S)	0	65.8	65.9	65.8	65.9	0.0	+0.1	+0.1	53.0	53.0	53.0	FALSE	n/a
1	Manuel Avenue	S	1 Manuel Avenue x R1	1 Manuel Avenue x R1, (S)	1	65.9	66.0	65.7	65.8	-0.2	+0.1	-0.1	53.0	53.1	52.9	FALSE	n/a
1	Manuel Avenue	E	1 Manuel Avenue x R1	1 Manuel Avenue x R1, (E)	0	66.0	66.1	66.0	66.1	0.0	+0.1	+0.1	53.1	53.2	53.1	FALSE	n/a
1	Manuel Avenue	E	1 Manuel Avenue x R1	1 Manuel Avenue x R1, (E)	1	66.0	66.1	65.9	66.0	-0.1	+0.1	0.0	53.1	53.2	53.0	FALSE	n/a
1	Manuel Avenue	S	1 Manuel Avenue x R1	1 Manuel Avenue x R1, (S)	0	64.4	64.5	64.5	64.6	+0.1	+0.1	+0.2	51.7	51.8	51.8	FALSE	n/a
1	Manuel Avenue	S	1 Manuel Avenue x R1	1 Manuel Avenue x R1, (S)	1	64.6	64.7	64.5	64.6	-0.1	+0.1	0.0	51.9	52.0	51.8	FALSE	n/a
1	Manuel Avenue	W	1 Manuel Avenue x R1	1 Manuel Avenue x R1, (W)	0	48.6	48.8	48.4	48.6	-0.2	+0.2	0.0	37.5	37.7	37.3	FALSE	n/a
1	Manuel Avenue	W	1 Manuel Avenue x R1	1 Manuel Avenue x R1, (W)	1	51.1	51.2	50.9	51.1	-0.2	+0.1	0.0	39.7	39.8	39.5	FALSE	n/a
1	Manuel Avenue	N	1 Manuel Avenue x R1	1 Manuel Avenue x R1, (N)	0	62.5	62.6	62.4	62.5	-0.1	+0.1	0.0	50.0	50.1	49.9	FALSE	n/a
1	Manuel Avenue	N	1 Manuel Avenue x R1	1 Manuel Avenue x R1, (N)	1	62.4	62.5	62.3	62.4	-0.1	+0.1	0.0	49.9	50.0	49.8	FALSE	n/a
1	Manuel Avenue	N	1 Manuel Avenue x R1	1 Manuel Avenue x R1, (N)	0	65.9	66.0	65.8	65.9	-0.1	+0.1	0.0	53.0	53.1	53.0	FALSE	n/a
1	Manuel Avenue	N	1 Manuel Avenue x R1	1 Manuel Avenue x R1, (N)	1	65.7	65.8	65.6	65.7	-0.1	+0.1	0.0	52.9	53.0	52.8	FALSE	n/a
1	Manuel Avenue	E	1 Manuel Avenue x R1	1 Manuel Avenue x R1, (E)	0	68.1	68.2	68.0	68.1	-0.1	+0.1	0.0	55.0	55.1	54.9	TRUE	+0.1
1	Manuel Avenue	E	1 Manuel Avenue x R1	1 Manuel Avenue x R1, (E)	1	67.9	68.1	67.8	67.9	-0.1	+0.2	0.0	54.8	55.0	54.8	FALSE	+0.2
10	Manuel Avenue	W	10 Manuel Avenue x R1	10 Manuel Avenue x R1, (W)	0	47.0	47.0	46.8	46.9	-0.2	0.0	-0.1	36.0	36.0	35.9	FALSE	n/a
10	Manuel Avenue	W	10 Manuel Avenue x R1	10 Manuel Avenue x R1, (W)	1	49.1	49.2	49.0	49.1	-0.1	+0.1	0.0	37.9	38.0	37.8	FALSE	n/a
10	Manuel Avenue	N	10 Manuel Avenue x R1	10 Manuel Avenue x R1, (N)	0	56.1	56.3	56.0	56.1	-0.1	+0.2	0.0	44.2	44.4	44.1	FALSE	n/a
10	Manuel Avenue	N	10 Manuel Avenue x R1	10 Manuel Avenue x R1, (N)	1	56.3	56.4	56.2	56.3	-0.1	+0.1	0.0	44.4	44.5	44.3	FALSE	n/a
10	Manuel Avenue	E	10 Manuel Avenue x R1	10 Manuel Avenue x R1, (E)	0	56.9	57.1	56.8	56.9	-0.1	+0.2	0.0	44.9	45.1	44.9	FALSE	n/a
10	Manuel Avenue	E	10 Manuel Avenue x R1	10 Manuel Avenue x R1, (E)	1	57.2	57.3	57.1	57.2	-0.1	+0.1	0.0	45.2	45.3	45.1	FALSE	n/a
11	Manuel Avenue	E	11 Manuel Avenue x R1	11 Manuel Avenue x R1, (E)	0	59.4	59.6	59.7	59.8	+0.3	+0.2	+0.4	47.2	47.4	47.5	FALSE	n/a
11	Manuel Avenue	E	11 Manuel Avenue x R1	11 Manuel Avenue x R1, (E)	1	60.3	60.4	60.4	60.5	+0.1	+0.1	+0.2	48.0	48.1	48.1	FALSE	n/a
11	Manuel Avenue	S	11 Manuel Avenue x R1	11 Manuel Avenue x R1, (S)	0	58.9	59.0	59.4	59.6	+0.5	+0.1	+0.7	46.7	46.8	47.2	FALSE	n/a
11	Manuel Avenue	S	11 Manuel Avenue x R1	11 Manuel Avenue x R1, (S)	1	59.8	59.9	60.1	60.2	+0.3	+0.1	+0.4	47.6	47.6	47.8	FALSE	n/a
11	Manuel Avenue	E	11 Manuel Avenue x R1	11 Manuel Avenue x R1, (E)	0	58.8	58.9	59.4	59.5	+0.6	+0.1	+0.7	46.7	46.7	47.2	FALSE	n/a
11	Manuel Avenue	E	11 Manuel Avenue x R1	11 Manuel Avenue x R1, (E)	1	59.7	59.8	60.0	60.1	+0.3	+0.1	+0.4	47.5	47.6	47.7	FALSE	n/a
11	Manuel Avenue	S	11 Manuel Avenue x R1	11 Manuel Avenue x R1, (S)	0	51.8	51.8	52.4	52.5	+0.6	0.0	+0.7	40.4	40.4	40.9	FALSE	n/a
11	Manuel Avenue	S	11 Manuel Avenue x R1	11 Manuel Avenue x R1, (S)	1	53.0	53.1	53.2	53.3	+0.2	+0.1	+0.3	41.4	41.5	41.6	FALSE	n/a
11	Manuel Avenue	W	11 Manuel Avenue x R1	11 Manuel Avenue x R1, (W)	0	50.8	50.8	50.6	50.7	-0.2	0.0	-0.1	39.5	39.5	39.3	FALSE	n/a
11	Manuel Avenue	W	11 Manuel Avenue x R1	11 Manuel Avenue x R1, (W)	1	52.9	53.0	52.8	52.9	-0.1	+0.1	0.0	41.3	41.4	41.3	FALSE	n/a
12	Manuel Avenue	N	12 Manuel Avenue x R1	12 Manuel Avenue x R1, (N)	0	55.0	55.1	54.9	55.0	-0.1	+0.1	0.0	43.2	43.3	43.1	FALSE	n/a
12	Manuel Avenue	N	12 Manuel Avenue x R1	12 Manuel Avenue x R1, (N)	1	55.3	55.4	55.2	55.3	-0.1	+0.1	0.0	43.5	43.6	43.4	FALSE	n/a
12	Manuel Avenue	E	12 Manuel Avenue x R1	12 Manuel Avenue x R1, (E)	0	43.7	43.8	43.4	43.6	-0.3	+0.1	-0.1	33.1	33.2	32.8	FALSE	n/a
12	Manuel Avenue	E	12 Manuel Avenue x R1	12 Manuel Avenue x R1, (E)	1	46.6	46.7	46.4	46.5	-0.2	+0.1	-0.1	35.7	35.8	35.5	FALSE	n/a
12	Manuel Avenue	S	12 Manuel Avenue x R1	12 Manuel Avenue x R1, (S)	0	54.6	54.7	54.4	54.5	-0.2	+0.1	-0.1	42.9	43.0	42.7	FALSE	n/a
12	Manuel Avenue	S	12 Manuel Avenue x R1	12 Manuel Avenue x R1, (S)	1	55.1	55.2	54.9	55.0	-0.2	+0.1	-0.1	43.3	43.4	43.1	FALSE	n/a
12	Manuel Avenue	W	12 Manuel Avenue x R1	12 Manuel Avenue x R1, (W)	0	46.1	46.2	45.9	46.0	-0.2	+0.1	-0.1	35.2	35.3	35.0	FALSE	n/a
12	Manuel Avenue	W	12 Manuel Avenue x R1	12 Manuel Avenue x R1, (W)	1	48.3	48.4	48.1	48.2	-0.2	+0.1	-0.1	37.2	37.3	37.0	FALSE	n/a
13	Manuel Avenue	W	13 Manuel Avenue x R1	13 Manuel Avenue x R1, (W)	0	52.1	52.2	52.0	52.1	-0.1	+0.1	0.0	40.6	40.7	40.5	FALSE	n/a
13	Manuel Avenue	W	13 Manuel Avenue x R1	13 Manuel Avenue x R1, (W)	1	54.2	54.3	54.1	54.2	-0.1	+0.1	0.0	42.5	42.6	42.4	FALSE	n/a
13	Manuel Avenue	N	13 Manuel Avenue x R1	13 Manuel Avenue x R1, (N)	0	51.6	51.7	51.5	51.6	-0.1	+0.1	0.0	40.2	40.3	40.1	FALSE	n/a
13	Manuel Avenue	N	13 Manuel Avenue x R1	13 Manuel Avenue x R1, (N)	1	52.4	52.5	52.2	52.3	-0.2	+0.1	-0.1	40.9	41.0	40.7	FALSE	n/a
13	Manuel Avenue	E	13 Manuel Avenue x R1	13 Manuel Avenue x R1, (E)	0	59.2	59.3	59.9	60.0	+0.7	+0.1	+0.8	47.0	47.1	47.6	FALSE	n/a
13	Manuel Avenue	E	13 Manuel Avenue x R1	13 Manuel Avenue x R1, (E)	1	60.2	60.4	60.6	60.7	+0.4	+0.2	+0.5	47.9	48.1	48.3	FALSE	n/a
14	Manuel Avenue	N	14 Manuel Avenue x R1	14 Manuel Avenue x R1, (N)	0	56.3	56.4	56.2	56.3	-0.1	+0.1	0.0	44.4	44.5	44.3	FALSE	n/a
14	Manuel Avenue	N	14 Manuel Avenue x R1	14 Manuel Avenue x R1, (N)	1	56.5	56.6	56.4	56.5	-0.1	+0.1	0.0	44.6	44.7	44.5	FALSE	n/a
14	Manuel Avenue	E	14

Building No	Street	Façade	Address	Receptor	Floor	dB LA10,18h				Short-term	Long term		dB Lnight,outside			Long-term (night)	
											DM comparison	DS comparison				DM comparison	DS comparison
						DMby	DMfy	DSby	DSfy	DSby-DMby	DMfy-DMby	DSfy-DMby	DMby	DMfy	DSfy	DMfy-DMby	DSfy-DMby
18	Manuel Avenue	S	18 Manuel Avenue x R1	18 Manuel Avenue x R1, (S)	0	62.9	63.0	62.8	62.9	-0.1	+0.1	0.0	50.3	50.4	50.3	FALSE	n/a
18	Manuel Avenue	S	18 Manuel Avenue x R1	18 Manuel Avenue x R1, (S)	1	62.8	62.9	62.8	62.9	0.0	+0.1	+0.1	50.3	50.3	50.3	FALSE	n/a
18	Manuel Avenue	W	18 Manuel Avenue x R1	18 Manuel Avenue x R1, (W)	0	44.3	44.4	44.1	44.2	-0.2	+0.1	-0.1	33.6	33.7	33.4	FALSE	n/a
18	Manuel Avenue	W	18 Manuel Avenue x R1	18 Manuel Avenue x R1, (W)	1	46.7	46.9	46.5	46.7	-0.2	+0.2	0.0	35.8	35.9	35.6	FALSE	n/a
18	Manuel Avenue	N	18 Manuel Avenue x R1	18 Manuel Avenue x R1, (N)	0	63.1	63.2	63.1	63.2	0.0	+0.1	+0.1	50.5	50.6	50.5	FALSE	n/a
18	Manuel Avenue	N	18 Manuel Avenue x R1	18 Manuel Avenue x R1, (N)	1	63.0	63.1	63.0	63.1	0.0	+0.1	+0.1	50.4	50.5	50.4	FALSE	n/a
18	Manuel Avenue	E	18 Manuel Avenue x R1	18 Manuel Avenue x R1, (E)	0	66.6	66.7	66.5	66.6	-0.1	+0.1	0.0	53.7	53.8	53.6	FALSE	n/a
18	Manuel Avenue	E	18 Manuel Avenue x R1	18 Manuel Avenue x R1, (E)	1	66.4	66.5	66.4	66.5	0.0	+0.1	+0.1	53.5	53.6	53.5	FALSE	n/a
2	Manuel Avenue	N	2 Manuel Avenue x R1	2 Manuel Avenue x R1, (N)	0	53.9	54.0	53.9	54.0	0.0	+0.1	+0.1	42.2	42.3	42.2	FALSE	n/a
2	Manuel Avenue	N	2 Manuel Avenue x R1	2 Manuel Avenue x R1, (N)	1	54.4	54.5	54.3	54.4	-0.1	+0.1	0.0	42.7	42.8	42.6	FALSE	n/a
2	Manuel Avenue	W	2 Manuel Avenue x R1	2 Manuel Avenue x R1, (W)	0	55.0	55.1	54.9	55.0	-0.1	+0.1	0.0	43.2	43.3	43.1	FALSE	n/a
2	Manuel Avenue	W	2 Manuel Avenue x R1	2 Manuel Avenue x R1, (W)	1	55.3	55.4	55.3	55.4	0.0	+0.1	+0.1	43.5	43.6	43.5	FALSE	n/a
2	Manuel Avenue	N	2 Manuel Avenue x R1	2 Manuel Avenue x R1, (N)	0	64.3	64.4	64.3	64.4	0.0	+0.1	+0.1	51.6	51.7	51.6	FALSE	n/a
2	Manuel Avenue	N	2 Manuel Avenue x R1	2 Manuel Avenue x R1, (N)	1	64.3	64.4	64.2	64.3	-0.1	+0.1	0.0	51.6	51.7	51.5	FALSE	n/a
2	Manuel Avenue	E	2 Manuel Avenue x R1	2 Manuel Avenue x R1, (E)	0	68.2	68.3	68.0	68.1	-0.2	+0.1	-0.1	55.1	55.2	54.9	TRUE	+0.1
2	Manuel Avenue	E	2 Manuel Avenue x R1	2 Manuel Avenue x R1, (E)	1	67.9	68.0	67.8	68.0	-0.1	+0.1	+0.1	54.8	54.9	54.8	FALSE	n/a
2	Manuel Avenue	S	2 Manuel Avenue x R1	2 Manuel Avenue x R1, (S)	0	65.0	65.1	65.0	65.1	0.0	+0.1	+0.1	52.2	52.3	52.2	FALSE	n/a
2	Manuel Avenue	S	2 Manuel Avenue x R1	2 Manuel Avenue x R1, (S)	1	65.0	65.1	64.9	65.0	-0.1	+0.1	0.0	52.2	52.3	52.1	FALSE	n/a
2	Manuel Avenue	S	2 Manuel Avenue x R1	2 Manuel Avenue x R1, (S)	0	62.9	63.0	62.9	63.0	0.0	+0.1	+0.1	50.3	50.4	50.3	FALSE	n/a
2	Manuel Avenue	S	2 Manuel Avenue x R1	2 Manuel Avenue x R1, (S)	1	63.0	63.1	62.9	63.0	-0.1	+0.1	0.0	50.4	50.5	50.3	FALSE	n/a
20	Manuel Avenue	N	20 Manuel Avenue x R1	20 Manuel Avenue x R1, (N)	0	54.1	54.2	54.0	54.1	-0.1	+0.1	0.0	42.4	42.5	42.3	FALSE	n/a
20	Manuel Avenue	N	20 Manuel Avenue x R1	20 Manuel Avenue x R1, (N)	1	54.3	54.4	54.2	54.3	-0.1	+0.1	0.0	42.6	42.7	42.5	FALSE	n/a
20	Manuel Avenue	E	20 Manuel Avenue x R1	20 Manuel Avenue x R1, (E)	0	58.4	58.5	58.3	58.4	-0.1	+0.1	0.0	46.3	46.4	46.2	FALSE	n/a
20	Manuel Avenue	E	20 Manuel Avenue x R1	20 Manuel Avenue x R1, (E)	1	58.5	58.6	58.4	58.5	-0.1	+0.1	0.0	46.4	46.5	46.3	FALSE	n/a
20	Manuel Avenue	S	20 Manuel Avenue x R1	20 Manuel Avenue x R1, (S)	0	57.2	57.3	57.1	57.2	-0.1	+0.1	0.0	45.2	45.3	45.1	FALSE	n/a
20	Manuel Avenue	S	20 Manuel Avenue x R1	20 Manuel Avenue x R1, (S)	1	57.4	57.5	57.3	57.4	-0.1	+0.1	0.0	45.4	45.5	45.3	FALSE	n/a
22	Manuel Avenue	S	22 Manuel Avenue x R1	22 Manuel Avenue x R1, (S)	0	55.7	55.8	55.6	55.7	-0.1	+0.1	0.0	43.9	44.0	43.8	FALSE	n/a
22	Manuel Avenue	S	22 Manuel Avenue x R1	22 Manuel Avenue x R1, (S)	1	55.9	56.0	55.8	55.9	-0.1	+0.1	0.0	44.0	44.1	44.0	FALSE	n/a
22	Manuel Avenue	W	22 Manuel Avenue x R1	22 Manuel Avenue x R1, (W)	0	43.7	43.8	43.5	43.6	-0.2	+0.1	-0.1	33.1	33.2	32.9	FALSE	n/a
22	Manuel Avenue	W	22 Manuel Avenue x R1	22 Manuel Avenue x R1, (W)	1	46.3	46.4	46.1	46.2	-0.2	+0.1	-0.1	35.4	35.5	35.2	FALSE	n/a
22	Manuel Avenue	N	22 Manuel Avenue x R1	22 Manuel Avenue x R1, (N)	0	51.8	51.9	51.7	51.8	-0.1	+0.1	0.0	40.4	40.4	40.3	FALSE	n/a
22	Manuel Avenue	N	22 Manuel Avenue x R1	22 Manuel Avenue x R1, (N)	1	52.2	52.3	52.1	52.2	-0.1	+0.1	0.0	40.7	40.8	40.6	FALSE	n/a
24	Manuel Avenue	N	24 Manuel Avenue x R1	24 Manuel Avenue x R1, (N)	0	50.0	50.1	49.9	50.0	-0.1	+0.1	0.0	38.7	38.8	38.6	FALSE	n/a
24	Manuel Avenue	N	24 Manuel Avenue x R1	24 Manuel Avenue x R1, (N)	1	50.7	50.8	50.5	50.6	-0.2	+0.1	-0.1	39.4	39.5	39.2	FALSE	n/a
24	Manuel Avenue	E	24 Manuel Avenue x R1	24 Manuel Avenue x R1, (E)	0	48.3	48.4	48.0	48.2	-0.3	+0.1	-0.1	37.2	37.3	36.9	FALSE	n/a
24	Manuel Avenue	E	24 Manuel Avenue x R1	24 Manuel Avenue x R1, (E)	1	49.7	49.8	49.4	49.6	-0.3	+0.1	-0.1	38.5	38.6	38.2	FALSE	n/a
24	Manuel Avenue	S	24 Manuel Avenue x R1	24 Manuel Avenue x R1, (S)	0	54.4	54.5	54.2	54.4	-0.2	+0.1	0.0	42.7	42.8	42.5	FALSE	n/a
24	Manuel Avenue	S	24 Manuel Avenue x R1	24 Manuel Avenue x R1, (S)	1	54.8	54.9	54.5	54.7	-0.3	+0.1	-0.1	43.1	43.1	42.8	FALSE	n/a
26	Manuel Avenue	S	26 Manuel Avenue x R1	26 Manuel Avenue x R1, (S)	0	53.7	53.8	53.5	53.6	-0.2	+0.1	-0.1	42.1	42.2	41.9	FALSE	n/a
26	Manuel Avenue	S	26 Manuel Avenue x R1	26 Manuel Avenue x R1, (S)	1	54.1	54.2	53.9	54.0	-0.2	+0.1	-0.1	42.4	42.5	42.2	FALSE	n/a
26	Manuel Avenue	W	26 Manuel Avenue x R1	26 Manuel Avenue x R1, (W)	0	44.7	44.8	44.6	44.7	-0.1	+0.1	0.0	34.0	34.1	33.9	FALSE	n/a
26	Manuel Avenue	W	26 Manuel Avenue x R1	26 Manuel Avenue x R1, (W)	1	46.9	47.0	46.7	46.8	-0.2	+0.1	-0.1	35.9	36.0	35.8	FALSE	n/a
26	Manuel Avenue	W	26 Manuel Avenue x R1	26 Manuel Avenue x R1, (W)	0	44.5	44.6	44.4	44.5	-0.1	+0.1	0.0	33.8	33.9	33.7	FALSE	n/a
26	Manuel Avenue	W	26 Manuel Avenue x R1	26 Manuel Avenue x R1, (W)	1	46.8	46.9	46.6	46.7	-0.2	+0.1	-0.1	35.9	35.9	35.7	FALSE	n/a
26	Manuel Avenue	N	26 Manuel Avenue x R1	26 Manuel Avenue x R1, (N)	0	49.4	49.5	49.3	49.4	-0.1	+0.1	0.0	38.2	38.3	38.1	FALSE	n/a
26	Manuel Avenue	N	26 Manuel Avenue x R1	26 Manuel Avenue x R1, (N)	1	50.1	50.2	49.9	50.0	-0.2	+0.1	-0.1	38.8	38.9	38.6	FALSE	n/a
28	Manuel Avenue	N	28 Manuel Avenue x R1	28 Manuel Avenue x R1, (N)	0	47.3	47.4	47.1	47.2	-0.2	+0.1	-0.1	36.3	36.4	36.1	FALSE	n/a
28	Manuel Avenue	N	28 Manuel Avenue x R1	28 Manuel Avenue x R1, (N)	1	48.2	48.3	48.0	48.1	-0.2	+0.1	-0.1	37.1	37.2	36.9	FALSE	n/a
28	Manuel Avenue	E	28 Manuel Avenue x R1	28 Manuel Avenue x R1, (E)	0	51.6	51.7	51.4	51.5	-0.2	+0.1	-0.1	40.2	40.3	40.0	FALSE	n/a
28	Manuel Avenue	E	28 Manuel Avenue x R1	28 Manuel Avenue x R1, (E)	1	52.0	52.1	51.8	51.9	-0.2	+0.1	-0.1	40.5	40.6	40.4	FALSE	n/a
28	Manuel Avenue	S	28 Manuel Avenue x R1	28 Manuel Avenue x R1, (S)	0	51.7	51.9	51.6	51.7	-0.1	+0.2	0.0	40.3	40.4	40.2	FALSE	n/a
28	Manuel Avenue	S	28 Manuel Avenue x R1	28 Manuel Avenue x R1, (S)	1	52.2	52.4	52.0	52.1	-0.2	+0.2	-0.1	40.7	40.9	40.5	FALSE	n/a
3	Manuel Avenue	N	3 Manuel Avenue x R1	3 Manuel Avenue x R1, (N)	0	59.1	59.2	59.0	59.1	-0.1	+0.1	0.0	46.9	47.0	46.8	FALSE	n/a
3	Manuel Avenue	N	3 Manuel Avenue x R1	3 Manuel Avenue x R1, (N)	1	59.2	59.3	59.1	59.2	-0.1	+0.1	0.0	47.0	47.1	46.9	FALSE	n/a
3	Manuel Avenue	E	3 Manuel Avenue x R1	3 Manuel Avenue x R1, (E)	0	57.0	57.1	57.2	57.4	+0.2	+0.1	+0.4	45.0	45.1	45.2	FALSE	n/a
3	Manuel Avenue	E	3 Manuel Avenue x R1	3 Manuel Avenue x R1, (E)	1	57.6	57.7	57.7	57.8	+0.1	+0.1	+0.2	45.6	45.7	45.7	FALSE	n/a
3	Manuel Avenue	S	3 Manuel Avenue x R1	3 Manuel Avenue x R1, (S)	0	60.7	60.8	60.7	60.8	0.0	+0.1	+0.1	48.4	48.5	48.4	FALSE	n/a
3	Manuel Avenue	S	3 Manuel Avenue x R1	3 Manuel Avenue x R1, (S)	1	61.1	61.2	61.0	61.1	-0.1	+0.1	0.0	48.7	48.8	48.6	FALSE	n/a
30	Manuel Avenue	S	30 Manuel Avenue x R1	30 Manuel Avenue x R1, (S)	0	51.0	51.1	50.7	50.9	-0.3	+0.1	-0.1	39.6	39.7	39.4	FALSE	n/a
30	Manuel Avenue	S	30 Manuel Avenue x R1	30 Manuel Avenue x R1, (S)	1	51.6	51.7	51.3	51.5	-0.3	+0.1	-0.1	40.2	40.3	39.9	FALSE	n/a
30	Manuel Avenue	N	30 Manuel Avenue x R1	30 Manuel Avenue x R1, (N)	0	46.8	46.9	46.7	46.8	-0.1	+0.1	0.0	35.9	35.9	35.8	FALSE	n/a
30	Manuel Avenue	N	30 Manuel Avenue x R1	30 Manuel Avenue x R1, (N)	1	47.7	47.9	47.6	47.7	-0.1	+0.2	0.0	36.7	36.8	36.6	FALSE	n/a
32	Manuel Avenue	N	32 Manuel Avenue x R1	32 Manuel Avenue x R1, (N)	0	46.6	46.7	46.5	46.6	-0.1	+0.1	0.0	35.7	35.8	35.6	FALSE	n/a
32	Manuel Avenue	N	32 Manuel Avenue x R1	32 Manuel Avenue x R1, (N)	1	47.5	47.6	47.3	47.5	-0.2	+0.1	0.0	36.5	36.6	36.3	FALSE	n/a
32	Manuel Avenue	S	32 Manuel Avenue x R1	32 Manuel Avenue x R1, (S)	0	50.0	50.1	49.7	49.8	-0.3	+0.1	-0.2	38.7	38.8	38.5	FALSE	n/a
32	Manuel Avenue	S	32 Manuel Avenue x R1	32 Manuel Avenue x R1, (S)	1	50.7	50.9	50.4	50.5	-0.3	+0.2	-0.2	39.4	39.5	39.1	FALSE	n/a
34	Manuel Avenue	S	34 Manuel Avenue x R1	34 Manuel Avenue x R1, (S)	0	49.6	49.8	49.3	49.4	-0.3	+0.2	-0.2	38.4	38.6	38.1	FALSE	n/a
34	Manuel Avenue	S	34 Manuel Avenue x R1	34 Manuel Avenue x R1, (S)	1	50.4	50.5	50.0	50.1	-0.4	+0.1	-0.3	39.1	39.2	38.7	FALSE	n/a
34	Manuel Avenue	W	34 Manuel Avenue x R1	34 Manuel Avenue x R1, (W)	0	43.4	43.5	43.2	43.3	-0.2	+0.1	-0.1	32.8	32.9	32.6	FALSE	n/a
34	Manuel Avenue	W	34 Manuel Avenue x R1	34 Manuel Avenue x R1, (W)	1	45.3	45.5	45.1	45.3	-0.2	+0.2	0.0	34.5	34.7	34.3	FALSE	n/a
34	Manuel Avenue	N	34 Manuel Avenue x R1	34 Manuel Avenue x R1, (N)	0	46.3	46.4	46.2	46.3	-0.1	+0.1	0.0	35.4	35.5	35.3	FALSE	n/a
34	Manuel Avenue	N	34 Manuel Avenue x R1	34 Manuel Avenue x R1, (N)	1	47.2	47.3	47.0	47.1	-0.2	+0.1	-0.1	36.2	36.3	36.0	FALSE	n/a
36	Manuel Avenue	N	36 Manuel Avenue x R1	36 Manuel Avenue x R1, (N)	0	46.3	46.5	46.1	46.3	-0.2	+0.2	0.0	35.4	35.6	35.2	FALSE	n/a
36	Manuel Avenue	N	36 Manuel Avenue x R1	36 Manuel Avenue x R1, (N)	1	47.2	47.3	47.0	47.1	-0.2	+0.1	-0.1	36.2	36.3	36.0	FALSE	n/a
36	Manuel Avenue	E	36 Manuel Avenue x R1	36 Manuel Avenue x R1, (E)	0	44.2	44.3	44.0	44.1	-0.2	+0.1	-0.1	33.5	33.6	33.3	FALSE	n/a
36	Manuel Avenue	E	36 Manuel Avenue x R1	36 Manuel Avenue x R1, (E)	1	46.2	46.3	45.9	46.0	-0.3	+0.1	-0.2	35.3	35.4	35.0	FALSE	n/a
36	Manuel Avenue	S	36 Manuel Avenue x R1	36 Manuel Avenue x R1, (S)	0	48.7	48.8	48.3	48.4	-0.4	+0.1	-0.3	37.6	37.7	37.2	FALSE	n/a
36	Manuel Avenue	S	36 Manuel Avenue x R1	36 Manuel Avenue x R1, (S)	1	49.6	49.7	49.1	49.2	-0.5	+0.1	-0.4	38.4	38.5	37.9	FALSE	n/a
38	Manuel Avenue	S	38 Manuel Avenue x R1	38 Manuel Avenue x R1, (S)	0	48.4	48.5	48.1	48.2	-0.3	+0.1	-0.2	37.3	37.4	37.0	FALSE	n/a
38	Manuel Avenue	S	38 Manuel Avenue x R1	38 Manuel Avenue x R1, (S)	1	49.3	49.4	48.9	49.0	-0.4	+0.1	-0.3	38.1	38.2	37.7	FALSE	n/a
38	Manuel Avenue	W	38 Manuel Avenue x R1	38 Manuel Avenue x R1, (W)	0	42.7	42.8	42.5	42.7	-0.2	+0.1	0.0	32.2	32.3	32.0	FALSE	n/a
38	Manuel Avenue	W	38 Manuel Avenue x R1	38 Manuel Avenue x R1, (W)	1	45.0	45.1	44.8	44.9	-0.2	+0.1	-0.1	34.2	34.3	34.1	FALSE	n/a
38	Manuel Avenue	N	38 Manuel Avenue x R1	38 Manuel Avenue x R1, (N)	0	46.0	46.1	45.9	46.0	-0.1	+0.1	0.0	35.1	35.2	35.0	FALSE	n/a
38	Manuel Avenue	N	38 Manuel Avenue x R1	38 Manuel Avenue x R1, (N)	1	46.9	47.1	46.8	46.9	-0.1	+0.2	0.0	35.9	36.1	35.9	FALSE	n/a
4	Manuel Avenue	S	4 Manuel Avenue x R1	4 Manuel Avenue x R1, (S)	0	60.8	60.9	60.7	60.8	-0.1	+0.1	0.0	48.5	48.5	48.4	FALSE	n/a
4	Manuel Avenue	S	4 Manuel Avenue x R1	4 Manuel Avenue x R1, (S)	1	60.9	61.0	60.8	60.9	-0.1	+0.1	0.0	48.5	48.6	48.5	FALSE	n/a
4	Manuel Avenue	S	4 Manuel Avenue x R1	4 Manuel Avenue x R1, (S)	0	58.4	58.5	58.3	58.4	-0.1	+0.1	0.0	46.3	46.4	46.2	FALSE	n/a
4	Manuel Avenue	S	4 Manuel Avenue x R1	4 Manuel Avenue x R1, (S)	1	58.6	58.7	58.5	58.6	-0.1	+0.1	0.0	46.5	46.6	46.4	FALSE	n/a
4	Manuel Avenue	W	4 Manuel Avenue x R1	4 Manuel Avenue x R1, (W)	0	45.5	45.6	45.3	45.4	-0.2	+0.1	-0.1	34.7	34.8	34.5	FALSE	n/a
4	Manuel Avenue	W	4 Manuel Avenue x R1	4 Manuel Avenue x R1, (W)	1	48.2	48.3	48.0	48.1	-0.2	+0.1	-0.1	37.1	37.2	36.9	FALSE	n/a
4	Manuel Avenue	N	4 Manuel Avenue x R1	4 Manuel Avenue x R1, (N)	0	59.3	59.4	59.2	59.3	-0.1	+0.1	0.0	47.1	47.2	47.0	FALSE	n/a
4	Manuel Avenue	N	4 Manuel Avenue x R1	4 Manuel Avenue x R1, (N)	1	59.4	59.5	59.3	59.4	-0.1	+0.1	0.0	47.2	47.3	47.1	FALSE	n/a
4	Manuel Avenue	E	4 Manuel Avenue x R1	4 Manuel Avenue x R1, (E)	0	58.5	58.6	58.4	58.5	-0.1	+0.1	0.0	46.4	46.5	46.3	FALSE	n/a
4	Manuel Avenue	E	4 Manuel Avenue x R1	4 Manuel Avenue x R1, (E)	1	58.7	58.8	58.6	58.7	-0.1	+0.1	0.0	46.6	46.7	46.5	FALSE	n/a
4	Manuel Avenue	N	4 Manuel Avenue x R1	4 Manuel Avenue x R1, (N)	0	46.1	46.3	45.7	45.8	-0.4	+0.2	-0.3	35.2	35.4	34.9	FALSE	n/a
4	Manuel Avenue	N	4 Manuel Avenue x R1	4 Manuel Avenue x R1, (N)	1	49.3	49.4	48.9	49.0	-0.4	+0.1	-0.3	38.1	38.2	37.7	FALSE	n/a
40	Manuel Avenue	NW	40 Manuel Avenue x R1	40 Manuel Avenue x R1, (NW)	0	41.9	42.0	41.7	41.9	-0.2	+0.1	0.0	31.4	31.5	31.3	FALSE	n/a
40	Manuel Avenue	NW	40 Manuel Avenue x R1	40 Manuel Avenue x R1, (NW)	1	43.8	43.9	43.6	43.7	-0.2	+0.1	-0.1	33.2	33.2	33.0	FALSE	n/a
40	Manuel Avenue	NE	40 Manuel Avenue x R1	40 Manuel Avenue x R1, (NE)	0	47.4	47.5	47.0	47.2	-0.4	+0.1	-0.2	36.4	36.5	36.0	FALSE	n/a
40	Manuel Avenue	NE	40 Manuel Avenue x R1	40 Manuel Avenue x R1, (NE)	1	48.3	48.4	47.8	48.0	-0.5	+0.1	-0.3	37.2	37.3	36.8	FALSE	n/a
40	Manuel Avenue	SE	40 Manuel Avenue x R1	40 Manuel Avenue x R1, (SE)	0	48.0	48.1	47.6	47.8	-0.4	+0.1	-0.2	36.9	37.0	36.6	FALSE	n/a
40	Manuel Avenue	SE	40 Manuel Avenue x R1	40 Manuel Avenue x R1, (SE)	1	48.9	49.1	48.5	48.6	-0.4	+0.2	-0.3	37.7	37.9	37.4	FALSE	n/a
42	Manuel Avenue	SE	42 Manuel Avenue x R1	42 Manuel Avenue x R1, (SE)	0	48.0	48.1	47.7	47.8	-0.3	+0.1	-0.2	36.9	37.0	36.7	FALSE	n/a
42	Manuel Avenue	SE	42 Manuel Avenue x R1	42 Manuel Avenue x R1, (SE)	1	49.0	49.1	48.6	48.7	-0.4	+0.1	-0.3	37.8	37.9	37.5	FALSE	n/a
42	Manuel Avenue	SW	42 Manuel Avenue x R1	42 Manuel Avenue x R1, (SW)	0	44.0	44.1	43.9	44.0	-0.1	+0.1	0.0	33.3	33.4	33.2	FALSE	n/a
42	Manuel Avenue	SW	42 Manuel Avenue x R1	42 Manuel Avenue x R1, (SW)	1	45.8	45.9	45.7	45.8	-0.1	+0.1	0.0	35.0	35.0	34.9	FALSE	n/a
42	Manuel Avenue	NW	42 Manuel Avenue x R1	42 Manuel Avenue x R1, (NW)	0	41.8	41.9	41.7	41.8	-0.1	+0.1	0.0	31.4	31.4	31.3	FALSE	n/a
42	Manuel Avenue	NW	42 Manuel Avenue x R1	42 Manuel Avenue x R1, (NW)	1	43.6	43.7	43.4	43.5	-0.2	+0.1	-0.1	33.0	33.1	32.8	FALSE	n/a
44	Manuel Avenue	SW	44 Manuel Avenue x R1	44 Manuel Avenue x R1, (SW)	0	39.7	39.8	39.5	39.6	-0.2	+0.1	-0.1	29.5	29.6	29.3	FALSE	n/a
44	Manuel Avenue	SW	44 Manuel Avenue x R1	44 Manuel Avenue x R1, (SW)	1	42.1	42.2	41.9	42.1	-0.2	+0.1	0.0	31.6	31.7	31.4	FALSE	n/a
44	Manuel Avenue	NW	44 Manuel Avenue x R1	44 Manuel Avenue x R1, (NW)	0	41.7	41.8	41.5	41.7	-0.2	+0.1	0.0	31.3	31.4	31.1	FALSE	n/a
44	Manuel Avenue	NW	44 Manuel Avenue x R1	44 Manuel Avenue x R1, (NW)	1	43.4	43.5	43.2	43.3	-0.2	+0.1	-0.1	32.8	32.9	32.6	FALSE	n/a
44	Manuel Avenue	NE	44 Manuel Avenue x R1	44 Manuel Avenue x R1, (NE)	0	45.1	45.3	44.7	44.9	-0.4	+0.2	-0.2	34.3	34.5	34.0	FALSE	n/a
44	Manuel Avenue	NE	44 Manuel Avenue x R1	44 Manuel Avenue x R1, (NE)	1	46.4	46.6	45.9	46.1	-0.5	+0.2	-0.3	35.5	35.7	35.0	FALSE	n/a
46	Manuel Avenue	NE	46 Manuel Avenue x R1	46 Manuel Avenue x R1, (NE)	0	47.0	47.1	46.6	46.7	-0.4	+0.1	-0.3	36.0	36.1	35.7	FALSE	n/a
46	Manuel Avenue	NE	46 Manuel Avenue x R1	46 Manuel Avenue x R1, (NE)	1	47.9	48.0	47.4	47.5	-0.5	+0.1	-0.4	36.8	36.9	36.4	FALSE	n/a
46	Manuel Avenue	SW	46 Manuel Avenue x R1	46 Manuel Avenue x R1, (SW)	0	42.3	42.4	42.1	42.3	-0.2	+0.1	0.0	31.8	31.9	31.6	FALSE	n/a
46	Manuel Avenue	SW	46 Manuel Avenue x R1	46 Manuel Avenue x R1, (SW)	1	44.3	44.4	44.1	44.3	-0.2	+0.1	0.0	33.6	33.7	33.4	FALSE	n/a
46	Manuel Avenue	NW	46 Manuel Avenue x R1	46 Manuel Avenue x R1, (NW)	0	39.3	39.4	39.1	39.2	-0.2	+0.1	-0.1	29.1	29.2	28.9	FALSE	n/a
46	Manuel Avenue	NW	46 Manuel Avenue x R1	46 Manuel Avenue x R1, (NW)	1	41.8	41.9	41.6	41.7	-0.2	+0.1	-0.1	31.4	31.4	31.2	FALSE	n/a
48	Manuel Avenue	SW	48 Manuel Avenue x R1	48 Manuel Avenue x R1, (SW)	0	42.2	42.3	42.1	42.2	-0.1	+0.1	0.0	31.7	31.8	31.6	FALSE	n/a
48	Manuel Avenue	SW	48 Manuel Avenue x R1	48 Manuel Avenue x R1, (SW)	1	44.2	44.3	44.0	44.2	-0.2	+0.1	0.0	33.5	33.6	33.3	FALSE	n/a
48	Manuel Avenue	NE	48 Manuel Avenue x R1	48 Manuel Avenue x R1, (NE)	0	47.0	47.2	46.6	46.7	-0.4	+0.2	-0.3	36.0	36.2	35.7	FALSE	n/a
48	Manuel Avenue	NE	48 Manuel Avenue x R1	48 Manuel Avenue x R1, (NE)	1	48.0	48.1	47.4	47.6	-0.6	+0.1	-0.4	36.9	37.0	36.4	FALSE	n/a
5	Manuel Avenue	S	5 Manuel Avenue x R1	5 Manuel Avenue x R1, (S)	0	59.3	59.4	59.3	59.4	0.0	+0.1	+0.1	47.1	47.2	47.1	FALSE	n/a
5	Manuel Avenue	S	5 Manuel Avenue x R1	5 Manuel Avenue x R1, (S)	1	59.8	59.9	59.7	59.8	-0.1	+0

Building No	Street	Façade	Address	Receptor	Floor	dB LA10,18h				Short-term	Long term		dB Lnight,outside			Long-term (night)	
											DM comparison	DS comparison				DM comparison	DS comparison
						DMby	DMfy	DSby	DSfy	DSby-DMby	DMfy-DMby	DSfy-DMby	DMby	DMfy	DSfy	DMfy-DMby	DSfy-DMby
52	Manuel Avenue	NW	52 Manuel Avenue x R1	52 Manuel Avenue x R1, (NW)	1	45.3	45.4	45.1	45.2	-0.2	+0.1	-0.1	34.5	34.6	34.3	FALSE	n/a
52	Manuel Avenue	NE	52 Manuel Avenue x R1	52 Manuel Avenue x R1, (NE)	0	49.2	49.4	48.9	49.0	-0.3	+0.2	-0.2	38.0	38.2	37.7	FALSE	n/a
52	Manuel Avenue	NE	52 Manuel Avenue x R1	52 Manuel Avenue x R1, (NE)	1	49.9	50.0	49.5	49.7	-0.4	+0.1	-0.2	38.6	38.7	38.3	FALSE	n/a
54	Manuel Avenue	SW	54 Manuel Avenue x R1	54 Manuel Avenue x R1, (SW)	0	44.6	44.7	44.4	44.6	-0.2	+0.1	0.0	33.9	34.0	33.7	FALSE	n/a
54	Manuel Avenue	SW	54 Manuel Avenue x R1	54 Manuel Avenue x R1, (SW)	1	46.4	46.5	46.2	46.4	-0.2	+0.1	0.0	35.5	35.6	35.3	FALSE	n/a
54	Manuel Avenue	NE	54 Manuel Avenue x R1	54 Manuel Avenue x R1, (NE)	0	50.0	50.1	49.7	49.9	-0.3	+0.1	-0.1	38.7	38.8	38.5	FALSE	n/a
54	Manuel Avenue	NE	54 Manuel Avenue x R1	54 Manuel Avenue x R1, (NE)	1	50.6	50.7	50.3	50.4	-0.3	+0.1	-0.2	39.3	39.4	39.0	FALSE	n/a
56	Manuel Avenue	SW	56 Manuel Avenue x R1	56 Manuel Avenue x R1, (SW)	0	44.3	44.4	44.1	44.2	-0.2	+0.1	-0.1	33.6	33.7	33.4	FALSE	n/a
56	Manuel Avenue	SW	56 Manuel Avenue x R1	56 Manuel Avenue x R1, (SW)	1	46.2	46.3	46.0	46.1	-0.2	+0.1	-0.1	35.3	35.4	35.1	FALSE	n/a
56	Manuel Avenue	NE	56 Manuel Avenue x R1	56 Manuel Avenue x R1, (NE)	0	50.3	50.4	50.1	50.2	-0.2	+0.1	-0.1	39.0	39.1	38.8	FALSE	n/a
56	Manuel Avenue	NE	56 Manuel Avenue x R1	56 Manuel Avenue x R1, (NE)	1	50.9	51.0	50.6	50.7	-0.3	+0.1	-0.2	39.5	39.6	39.3	FALSE	n/a
58	Manuel Avenue	NE	58 Manuel Avenue x R1	58 Manuel Avenue x R1, (NE)	0	50.5	50.6	50.2	50.3	-0.3	+0.1	-0.2	39.2	39.3	38.9	FALSE	n/a
58	Manuel Avenue	NE	58 Manuel Avenue x R1	58 Manuel Avenue x R1, (NE)	1	51.1	51.2	50.7	50.9	-0.4	+0.1	-0.2	39.7	39.8	39.4	FALSE	n/a
58	Manuel Avenue	SE	58 Manuel Avenue x R1	58 Manuel Avenue x R1, (SE)	0	50.2	50.3	49.9	50.0	-0.3	+0.1	-0.2	38.9	39.0	38.6	FALSE	n/a
58	Manuel Avenue	SE	58 Manuel Avenue x R1	58 Manuel Avenue x R1, (SE)	1	50.8	51.0	50.5	50.7	-0.3	+0.2	-0.1	39.5	39.6	39.2	FALSE	n/a
58	Manuel Avenue	SW	58 Manuel Avenue x R1	58 Manuel Avenue x R1, (SW)	0	44.4	44.5	44.2	44.4	-0.2	+0.1	0.0	33.7	33.8	33.5	FALSE	n/a
58	Manuel Avenue	SW	58 Manuel Avenue x R1	58 Manuel Avenue x R1, (SW)	1	46.4	46.5	46.2	46.3	-0.2	+0.1	-0.1	35.5	35.6	35.3	FALSE	n/a
6	Manuel Avenue	E	6 Manuel Avenue x R2	6 Manuel Avenue x R2, (E)	0	57.1	57.2	57.0	57.1	-0.1	+0.1	0.0	45.1	45.2	45.0	FALSE	n/a
6	Manuel Avenue	E	6 Manuel Avenue x R2	6 Manuel Avenue x R2, (E)	1	57.4	57.5	57.3	57.4	-0.1	+0.1	0.0	45.4	45.5	45.3	FALSE	n/a
6	Manuel Avenue	S	6 Manuel Avenue x R2	6 Manuel Avenue x R2, (S)	0	56.0	56.1	55.9	56.0	-0.1	+0.1	0.0	44.1	44.2	44.0	FALSE	n/a
6	Manuel Avenue	S	6 Manuel Avenue x R2	6 Manuel Avenue x R2, (S)	1	56.5	56.6	56.3	56.4	-0.2	+0.1	-0.1	44.6	44.7	44.4	FALSE	n/a
6	Manuel Avenue	S	6 Manuel Avenue x R2	6 Manuel Avenue x R2, (S)	0	56.1	56.2	55.9	56.0	-0.2	+0.1	-0.1	44.2	44.3	44.0	FALSE	n/a
6	Manuel Avenue	S	6 Manuel Avenue x R2	6 Manuel Avenue x R2, (S)	1	56.6	56.7	56.4	56.5	-0.2	+0.1	-0.1	44.7	44.8	44.5	FALSE	n/a
6	Manuel Avenue	W	6 Manuel Avenue x R2	6 Manuel Avenue x R2, (W)	0	47.7	47.8	47.6	47.7	-0.1	+0.1	0.0	36.7	36.8	36.6	FALSE	n/a
6	Manuel Avenue	W	6 Manuel Avenue x R2	6 Manuel Avenue x R2, (W)	1	49.8	50.0	49.7	49.8	-0.1	+0.2	0.0	38.6	38.7	38.5	FALSE	n/a
6	Manuel Avenue	S	6 Manuel Avenue x R2	6 Manuel Avenue x R2, (S)	0	47.9	48.0	47.8	47.9	-0.1	+0.1	0.0	36.8	36.9	36.8	FALSE	n/a
6	Manuel Avenue	S	6 Manuel Avenue x R2	6 Manuel Avenue x R2, (S)	1	50.0	50.1	49.8	50.0	-0.2	+0.1	0.0	38.7	38.8	38.6	FALSE	n/a
6	Manuel Avenue	W	6 Manuel Avenue x R2	6 Manuel Avenue x R2, (W)	0	47.5	47.6	47.3	47.4	-0.2	+0.1	-0.1	36.5	36.6	36.3	FALSE	n/a
6	Manuel Avenue	W	6 Manuel Avenue x R2	6 Manuel Avenue x R2, (W)	1	49.7	49.8	49.5	49.6	-0.2	+0.1	-0.1	38.5	38.6	38.3	FALSE	n/a
60	Manuel Avenue	SW	60 Manuel Avenue x R1	60 Manuel Avenue x R1, (SW)	0	44.5	44.6	44.4	44.5	-0.1	+0.1	0.0	33.8	33.9	33.7	FALSE	n/a
60	Manuel Avenue	SW	60 Manuel Avenue x R1	60 Manuel Avenue x R1, (SW)	1	46.4	46.5	46.3	46.4	-0.1	+0.1	0.0	35.5	35.6	35.4	FALSE	n/a
60	Manuel Avenue	NW	60 Manuel Avenue x R1	60 Manuel Avenue x R1, (NW)	0	47.1	47.2	47.0	47.1	-0.1	+0.1	0.0	36.1	36.2	36.0	FALSE	n/a
60	Manuel Avenue	NW	60 Manuel Avenue x R1	60 Manuel Avenue x R1, (NW)	1	48.0	48.1	47.8	47.9	-0.2	+0.1	-0.1	36.9	37.0	36.8	FALSE	n/a
60	Manuel Avenue	NE	60 Manuel Avenue x R1	60 Manuel Avenue x R1, (NE)	0	51.3	51.4	51.1	51.2	-0.2	+0.1	-0.1	39.9	40.0	39.7	FALSE	n/a
60	Manuel Avenue	NE	60 Manuel Avenue x R1	60 Manuel Avenue x R1, (NE)	1	51.8	52.0	51.6	51.7	-0.2	+0.2	-0.1	40.4	40.5	40.2	FALSE	n/a
62	Manuel Avenue	NE	62 Manuel Avenue x R1	62 Manuel Avenue x R1, (NE)	0	51.6	51.7	51.4	51.5	-0.2	+0.1	-0.1	40.2	40.3	40.0	FALSE	n/a
62	Manuel Avenue	NE	62 Manuel Avenue x R1	62 Manuel Avenue x R1, (NE)	1	52.1	52.3	51.9	52.0	-0.2	+0.2	-0.1	40.6	40.8	40.4	FALSE	n/a
62	Manuel Avenue	SE	62 Manuel Avenue x R1	62 Manuel Avenue x R1, (SE)	0	51.5	51.6	51.3	51.4	-0.2	+0.1	-0.1	40.1	40.2	39.9	FALSE	n/a
62	Manuel Avenue	SE	62 Manuel Avenue x R1	62 Manuel Avenue x R1, (SE)	1	52.0	52.2	51.8	51.9	-0.2	+0.2	-0.1	40.5	40.7	40.4	FALSE	n/a
62	Manuel Avenue	SW	62 Manuel Avenue x R1	62 Manuel Avenue x R1, (SW)	0	44.9	45.0	44.7	44.9	-0.2	+0.1	0.0	34.1	34.2	34.0	FALSE	n/a
62	Manuel Avenue	SW	62 Manuel Avenue x R1	62 Manuel Avenue x R1, (SW)	1	46.9	47.0	46.7	46.9	-0.2	+0.1	0.0	35.9	36.0	35.8	FALSE	n/a
64	Manuel Avenue	SW	64 Manuel Avenue x R1	64 Manuel Avenue x R1, (SW)	0	46.0	46.1	45.8	45.9	-0.2	+0.1	-0.1	35.1	35.2	35.0	FALSE	n/a
64	Manuel Avenue	SW	64 Manuel Avenue x R1	64 Manuel Avenue x R1, (SW)	1	47.9	48.0	47.7	47.8	-0.2	+0.1	-0.1	36.8	36.9	36.7	FALSE	n/a
64	Manuel Avenue	NW	64 Manuel Avenue x R1	64 Manuel Avenue x R1, (NW)	0	49.3	49.4	49.2	49.3	-0.1	+0.1	0.0	38.1	38.2	38.0	FALSE	n/a
64	Manuel Avenue	NW	64 Manuel Avenue x R1	64 Manuel Avenue x R1, (NW)	1	50.0	50.1	49.9	50.0	-0.1	+0.1	0.0	38.7	38.8	38.6	FALSE	n/a
64	Manuel Avenue	NE	64 Manuel Avenue x R1	64 Manuel Avenue x R1, (NE)	0	52.0	52.1	51.8	51.9	-0.2	+0.1	-0.1	40.5	40.6	40.4	FALSE	n/a
64	Manuel Avenue	NE	64 Manuel Avenue x R1	64 Manuel Avenue x R1, (NE)	1	52.5	52.7	52.3	52.4	-0.2	+0.2	-0.1	41.0	41.2	40.8	FALSE	n/a
66	Manuel Avenue	NE	66 Manuel Avenue x R1	66 Manuel Avenue x R1, (NE)	0	51.8	51.9	51.6	51.7	-0.2	+0.1	-0.1	40.4	40.4	40.2	FALSE	n/a
66	Manuel Avenue	NE	66 Manuel Avenue x R1	66 Manuel Avenue x R1, (NE)	1	52.5	52.6	52.2	52.3	-0.3	+0.1	-0.2	41.0	41.1	40.7	FALSE	n/a
66	Manuel Avenue	SE	66 Manuel Avenue x R1	66 Manuel Avenue x R1, (SE)	0	50.8	50.9	50.5	50.6	-0.3	+0.1	-0.2	39.5	39.5	39.2	FALSE	n/a
66	Manuel Avenue	SE	66 Manuel Avenue x R1	66 Manuel Avenue x R1, (SE)	1	51.5	51.6	51.2	51.3	-0.3	+0.1	-0.2	40.1	40.2	39.8	FALSE	n/a
66	Manuel Avenue	SW	66 Manuel Avenue x R1	66 Manuel Avenue x R1, (SW)	0	46.0	46.1	45.9	46.0	-0.1	+0.1	0.0	35.1	35.2	35.0	FALSE	n/a
66	Manuel Avenue	SW	66 Manuel Avenue x R1	66 Manuel Avenue x R1, (SW)	1	48.1	48.2	47.9	48.1	-0.2	+0.1	0.0	37.0	37.1	36.8	FALSE	n/a
66	Manuel Avenue	SE	66 Manuel Avenue x R1	66 Manuel Avenue x R1, (SE)	0	46.3	46.4	46.1	46.3	-0.2	+0.1	0.0	35.4	35.5	35.2	FALSE	n/a
66	Manuel Avenue	SE	66 Manuel Avenue x R1	66 Manuel Avenue x R1, (SE)	1	48.3	48.4	48.1	48.3	-0.2	+0.1	0.0	37.2	37.3	37.0	FALSE	n/a
66	Manuel Avenue	SW	66 Manuel Avenue x R1	66 Manuel Avenue x R1, (SW)	0	46.5	46.6	46.4	46.5	-0.1	+0.1	0.0	35.6	35.7	35.5	FALSE	n/a
66	Manuel Avenue	SW	66 Manuel Avenue x R1	66 Manuel Avenue x R1, (SW)	1	48.5	48.6	48.3	48.5	-0.2	+0.1	0.0	37.4	37.5	37.2	FALSE	n/a
68	Manuel Avenue	W	68 Manuel Avenue x R1	68 Manuel Avenue x R1, (W)	0	46.9	46.9	46.7	46.8	-0.2	0.0	-0.1	35.9	35.9	35.8	FALSE	n/a
68	Manuel Avenue	W	68 Manuel Avenue x R1	68 Manuel Avenue x R1, (W)	1	48.7	48.8	48.6	48.7	-0.1	+0.1	0.0	37.6	37.7	37.5	FALSE	n/a
68	Manuel Avenue	N	68 Manuel Avenue x R1	68 Manuel Avenue x R1, (N)	0	49.8	50.0	49.6	49.7	-0.2	+0.2	-0.1	38.6	38.7	38.4	FALSE	n/a
68	Manuel Avenue	N	68 Manuel Avenue x R1	68 Manuel Avenue x R1, (N)	1	50.5	50.6	50.3	50.4	-0.2	+0.1	-0.1	39.2	39.3	39.0	FALSE	n/a
68	Manuel Avenue	E	68 Manuel Avenue x R1	68 Manuel Avenue x R1, (E)	0	52.2	52.3	52.0	52.1	-0.2	+0.1	-0.1	40.7	40.8	40.5	FALSE	n/a
68	Manuel Avenue	E	68 Manuel Avenue x R1	68 Manuel Avenue x R1, (E)	1	52.9	53.0	52.6	52.8	-0.3	+0.1	-0.1	41.3	41.4	41.1	FALSE	n/a
7	Manuel Avenue	S	7 Manuel Avenue x R1	7 Manuel Avenue x R1, (S)	0	57.5	57.6	57.4	57.5	-0.1	+0.1	0.0	45.5	45.6	45.4	FALSE	n/a
7	Manuel Avenue	S	7 Manuel Avenue x R1	7 Manuel Avenue x R1, (S)	1	58.1	58.2	58.0	58.1	-0.1	+0.1	0.0	46.0	46.1	45.9	FALSE	n/a
7	Manuel Avenue	W	7 Manuel Avenue x R1	7 Manuel Avenue x R1, (W)	0	50.9	51.0	51.0	51.1	+0.1	+0.1	+0.2	39.5	39.6	39.6	FALSE	n/a
7	Manuel Avenue	W	7 Manuel Avenue x R1	7 Manuel Avenue x R1, (W)	1	52.9	53.0	52.9	53.1	0.0	+0.1	+0.2	41.3	41.4	41.3	FALSE	n/a
7	Manuel Avenue	W	7 Manuel Avenue x R1	7 Manuel Avenue x R1, (W)	0	48.4	48.5	48.3	48.4	-0.1	+0.1	0.0	37.3	37.4	37.2	FALSE	n/a
7	Manuel Avenue	W	7 Manuel Avenue x R1	7 Manuel Avenue x R1, (W)	1	50.6	50.7	50.4	50.5	-0.2	+0.1	-0.1	39.3	39.4	39.1	FALSE	n/a
7	Manuel Avenue	N	7 Manuel Avenue x R1	7 Manuel Avenue x R1, (N)	0	55.6	55.7	55.4	55.5	-0.2	+0.1	-0.1	43.8	43.9	43.6	FALSE	n/a
7	Manuel Avenue	N	7 Manuel Avenue x R1	7 Manuel Avenue x R1, (N)	1	55.9	56.0	55.7	55.8	-0.2	+0.1	-0.1	44.0	44.1	43.9	FALSE	n/a
7	Manuel Avenue	E	7 Manuel Avenue x R1	7 Manuel Avenue x R1, (E)	0	56.4	56.5	56.2	56.3	-0.2	+0.1	-0.1	44.5	44.6	44.3	FALSE	n/a
7	Manuel Avenue	E	7 Manuel Avenue x R1	7 Manuel Avenue x R1, (E)	1	56.9	57.1	56.8	56.9	-0.1	+0.2	0.0	44.9	45.1	44.9	FALSE	n/a
7	Manuel Avenue	E	7 Manuel Avenue x R1	7 Manuel Avenue x R1, (E)	0	49.5	49.6	49.3	49.5	-0.2	+0.1	0.0	38.3	38.4	38.1	FALSE	n/a
7	Manuel Avenue	E	7 Manuel Avenue x R1	7 Manuel Avenue x R1, (E)	1	52.0	52.2	51.8	52.0	-0.2	+0.2	0.0	40.5	40.7	40.4	FALSE	n/a
70	Manuel Avenue	E	70 Manuel Avenue x R1	70 Manuel Avenue x R1, (E)	0	52.2	52.3	51.9	52.0	-0.3	+0.1	-0.2	40.7	40.8	40.4	FALSE	n/a
70	Manuel Avenue	E	70 Manuel Avenue x R1	70 Manuel Avenue x R1, (E)	1	52.9	53.1	52.7	52.8	-0.2	+0.2	-0.1	41.3	41.5	41.2	FALSE	n/a
70	Manuel Avenue	S	70 Manuel Avenue x R1	70 Manuel Avenue x R1, (S)	0	50.9	51.0	50.6	50.8	-0.3	+0.1	-0.1	39.5	39.6	39.3	FALSE	n/a
70	Manuel Avenue	S	70 Manuel Avenue x R1	70 Manuel Avenue x R1, (S)	1	51.7	51.8	51.3	51.4	-0.4	+0.1	-0.3	40.3	40.4	39.9	FALSE	n/a
70	Manuel Avenue	W	70 Manuel Avenue x R1	70 Manuel Avenue x R1, (W)	0	46.8	46.8	46.6	46.7	-0.2	0.0	-0.1	35.9	35.9	35.7	FALSE	n/a
70	Manuel Avenue	W	70 Manuel Avenue x R1	70 Manuel Avenue x R1, (W)	1	48.7	48.8	48.5	48.6	-0.2	+0.1	-0.1	37.6	37.7	37.4	FALSE	n/a
70	Manuel Avenue	W	70 Manuel Avenue x R1	70 Manuel Avenue x R1, (W)	0	47.3	47.4	47.1	47.2	-0.2	+0.1	-0.1	36.3	36.4	36.1	FALSE	n/a
70	Manuel Avenue	W	70 Manuel Avenue x R1	70 Manuel Avenue x R1, (W)	1	49.3	49.4	49.1	49.2	-0.2	+0.1	-0.1	38.1	38.2	37.9	FALSE	n/a
72	Manuel Avenue	W	72 Manuel Avenue x R1	72 Manuel Avenue x R1, (W)	0	47.2	47.2	47.0	47.1	-0.2	0.0	-0.1	36.2	36.2	36.0	FALSE	n/a
72	Manuel Avenue	W	72 Manuel Avenue x R1	72 Manuel Avenue x R1, (W)	1	49.0	49.1	48.9	49.0	-0.1	+0.1	0.0	37.8	37.9	37.7	FALSE	n/a
72	Manuel Avenue	N	72 Manuel Avenue x R1	72 Manuel Avenue x R1, (N)	0	47.7	47.8	47.4	47.5	-0.3	+0.1	-0.2	36.7	36.8	36.4	FALSE	n/a
72	Manuel Avenue	N	72 Manuel Avenue x R1	72 Manuel Avenue x R1, (N)	1	49.0	49.1	48.6	48.7	-0.4	+0.1	-0.3	37.8	37.9	37.5	FALSE	n/a
72	Manuel Avenue	E	72 Manuel Avenue x R1	72 Manuel Avenue x R1, (E)	0	53.3	53.4	53.2	53.3	-0.1	+0.1	0.0	41.7	41.8	41.6	FALSE	n/a
72	Manuel Avenue	E	72 Manuel Avenue x R1	72 Manuel Avenue x R1, (E)	1	54.1	54.2	53.9	54.1	-0.2	+0.1	0.0	42.4	42.5	42.2	FALSE	n/a
74	Manuel Avenue	E	74 Manuel Avenue x R1	74 Manuel Avenue x R1, (E)	0	53.5	53.6	53.4	53.5	-0.1	+0.1	0.0	41.9	42.0	41.8	FALSE	n/a
74	Manuel Avenue	E	74 Manuel Avenue x R1	74 Manuel Avenue x R1, (E)	1	54.2	54.3	54.0	54.2	-0.2	+0.1	0.0	42.5	42.6	42.3	FALSE	n/a
74	Manuel Avenue	S	74 Manuel Avenue x R1	74 Manuel Avenue x R1, (S)	0	52.2	52.3	51.9	52.0	-0.3	+0.1	-0.2	40.7	40.8	40.4	FALSE	n/a
74	Manuel Avenue	S	74 Manuel Avenue x R1	74 Manuel Avenue x R1, (S)	1	52.9	53.0	52.6	52.7	-0.3	+0.1	-0.2	41.3	41.4	41.1	FALSE	n/a
74	Manuel Avenue	W	74 Manuel Avenue x R1	74 Manuel Avenue x R1, (W)	0	48.0	48.0	47.9	47.9	-0.1	0.0	-0.1	36.9	36.9	36.8	FALSE	n/a
74	Manuel Avenue	W	74 Manuel Avenue x R1	74 Manuel Avenue x R1, (W)	1	49.8	49.9	49.7	49.8	-0.1	+0.1	0.0	38.6	38.6	38.5	FALSE	n/a
76	Manuel Avenue	W	76 Manuel Avenue x R1	76 Manuel Avenue x R1, (W)	0	48.4	48.4	48.3	48.4	-0.1	0.0	0.0	37.3	37.3	37.2	FALSE	n/a
76	Manuel Avenue	W	76 Manuel Avenue x R1	76 Manuel Avenue x R1, (W)	1	50.1	50.2	50.0	50.1	-0.1	+0.1	0.0	38.8	38.9	38.7	FALSE	n/a
76	Manuel Avenue	N	76 Manuel Avenue x R1	76 Manuel Avenue x R1, (N)	0	52.0	52.1	51.8	51.9	-0.2	+0.1	-0.1	40.5	40.6	40.4	FALSE	n/a
76	Manuel Avenue	N	76 Manuel Avenue x R1	76 Manuel Avenue x R1, (N)	1	52.5	52.6	52.2	52.3	-0.3	+0.1	-0.2	41.0	41.1	40.7	FALSE	n/a
76	Manuel Avenue	E	76 Manuel Avenue x R1	76 Manuel Avenue x R1, (E)	0	54.3	54.4	54.1	54.2	-0.2	+0.1	-0.1	42.6	42.7	42.4	FALSE	n/a
76	Manuel Avenue	E	76 Manuel Avenue x R1	76 Manuel Avenue x R1, (E)	1	54.9	55.1	54.7	54.8	-0.2	+0.2	-0.1	43.1	43.3	43.0	FALSE	n/a
78	Manuel Avenue	E	78 Manuel Avenue x R1	78 Manuel Avenue x R1, (E)	0	54.4	54.5	54.2	54.3	-0.2	+0.1	-0.1	42.7	42.8	42.5	FALSE	n/a
78	Manuel Avenue	E	78 Manuel Avenue x R1	78 Manuel Avenue x R1, (E)	1	55.1	55.2	54.9	55.0	-0.2	+0.1	-0.1	43.3	43.4	43.1	FALSE	n/a
78	Manuel Avenue	S	78 Manuel Avenue x R1	78 Manuel Avenue x R1, (S)	0	51.9	52.0	51.7	51.8	-0.2	+0.1	-0.1	40.4	40.5	40.3	FALSE	n/a
78	Manuel Avenue	S	78 Manuel Avenue x R1	78 Manuel Avenue x R1, (S)	1	52.6	52.7	52.3	52.4	-0.3	+0.1	-0.2	41.1	41.2	40.8	FALSE	n/a
78	Manuel Avenue	W	78 Manuel Avenue x R1	78 Manuel Avenue x R1, (W)	0	48.4	48.5	48.3	48.4	-0.1	+0.1	0.0	37.3	37.4	37.2	FALSE	n/a
78	Manuel Avenue	W	78 Manuel Avenue x R1	78 Manuel Avenue x R1, (W)	1	50.2	50.3	50.1	50.2	-0.1	+0.1	0.0	38.9	39.0	38.8	FALSE	n/a
80	Manuel Avenue	E	80 Manuel Avenue x R1	80 Manuel Avenue x R1, (E)	0	54.4	54.5	54.3	54.4	-0.1	+0.1	0.0	42.7	42.8	42.6	FALSE	n/a
80	Manuel Avenue	E	80 Manuel Avenue x R1	80 Manuel Avenue x R1, (E)	1	55.3	55.4	55.1	55.2	-0.2	+0.1	-0.1	43.5	43.6	43.3	FALSE	n/a
80	Manuel Avenue	S	80 Manuel Avenue x R1	80 Manuel Avenue x R1, (S)	0	51.9	52.0	51.7	51.8	-0.2	+0.1	-0.1	40.4	40.5	40.3	FALSE	n/a
80	Manuel Avenue	S	80 Manuel Avenue x R1	80 Manuel Avenue x R1, (S)	1	52.5	52.6	52.2	52.3	-0.3	+0.1	-0.2	41.0	41.1	40.7	FALSE	n/a
80	Manuel Avenue	W	80 Manuel Avenue x R1	80 Manuel Avenue x R1, (W)	0	49.3	49.3	49.2	49.3	-0.1	0.0	0.0	38.1	38.1	38.0	FALSE	n/a
80	Manuel Avenue	W	80 Manuel Avenue x R1	80 Manuel Avenue x R1, (W)	1	50.9	51.0	50.8	50.9	-0.1	+0.1	0.0	39.5	39.6	39.5	FALSE	n/a
80	Manuel Avenue	W	80 Manuel Avenue x R1	80 Manuel Avenue x R1, (W)	0	48.5	48.5	48.4	48.5	-0.1	0.0	0.0	37.4	37.4	37.3	FALSE	n/a
80	Manuel Avenue	W	80 Manuel Avenue x R1	80 Manuel Avenue x R1, (W)	1	50.2	50.3	50.1	50.2	-0.1	+0.1	0.0	38.9	39.0	38.8	FALSE	n/a
80	Manuel Avenue	N	80 Manuel Avenue x R1	80 Manuel Avenue x R1, (N)	0	52.2	52.3	52.0	52.1	-0.2	+0.1	-0.1	40.7	40.8	40.5	FALSE	n/a
80	Manuel Avenue	N	80 Manuel Avenue x R1	80 Manuel Avenue x R1, (N)	1	52.8	52.9	52.4	52.5	-0.4	+0.1	-0.3	41.3	41.3	40.9	FALSE	n/a
82	Manuel Avenue	N	82 Manuel Avenue x R1	82 Manuel Avenue x R1, (N)	0	51.9	52.1	51.7	51.8	-0.2	+0.2	-0.1	40.4	40.6	40.3	FALSE	n/a
82	Manuel Avenue	N	82 Manuel Avenue x R1	82 Manuel Avenue x R1, (N)	1	52.5	52.6	52.2	52.3	-0.3	+0.1	-0.2	41.0	41.1	40.7	FALSE	n/a
82	Manuel Avenue	E	82 Manuel Avenue x R1	82 Manuel Avenue x R1, (E)	0	54.0	54.1	53.7	53.9	-0.3	+0.1	-0.1	42.3	42.4	42.1	FALSE	n/a
82	Manuel Avenue	E	82 Manuel Avenue x R1	82 Manuel Avenue x R1, (E)	1	55.0	55.1	54.8	54.9	-0.2	+0.1	-0.1	43.2	43.3	43.1	FALSE	n/a
82	Manuel Avenue	S	82 Manuel Avenue x R1	82 Manuel Avenue x R1, (S)	0	49.9	50.0	49.7	49.8	-0.2	+0.1	-0.1	38.6	38.7	38.5	FALSE	n/a
82	Manuel Avenue	S	82 Manuel Avenue x R1	82 Manuel Avenue x R1, (S)	1	51.3	51.4	51.0	51.1	-0.3	+0.1	-0.2	39.9	40.0	39.6	FALSE	n/a
82	Manuel Avenue	W	82 Manuel Avenue x R1	82 Manuel Avenue x R1, (W)	0	49.6	49.6	49.6	49.6	0.0	0.0	0.0	38.4	38.4	38.4	FALSE	n/a
82	Manuel Avenue	W	82 Manuel Avenue x R1	82 Manuel Avenue x R1, (W)	1	51.4	51.4	51.3	51.4	-0.1	0.0	0.0	40.0	40.0	39.9	FALSE	n/a
84	Manuel Avenue	W	84 Manuel Avenue x R1	84 Manuel Avenue x R1, (W)	0

Building No	Street	Façade	Address	Receptor	Floor	dB LA10,18h				Short-term	Long term		dB Lnight,outside			Long-term (night)	
											DM comparison	DS comparison				DM comparison	DS comparison
						DMby	DMfy	DSby	DSfy	DSby-DMby	DMfy-DMby	DSfy-DMby	DMby	DMfy	DSfy	DMfy-DMby	DSfy-DMby
9	Manuel Avenue	E	9 Manuel Avenue x R1	9 Manuel Avenue x R1, (E)	0	59.3	59.4	59.5	59.6	+0.2	+0.1	+0.3	47.1	47.2	47.3	FALSE	n/a
9	Manuel Avenue	E	9 Manuel Avenue x R1	9 Manuel Avenue x R1, (E)	1	60.0	60.1	60.1	60.2	+0.1	+0.1	+0.2	47.7	47.8	47.8	FALSE	n/a
9	Manuel Avenue	W	9 Manuel Avenue x R1	9 Manuel Avenue x R1, (W)	0	50.3	50.4	50.2	50.3	-0.1	+0.1	0.0	39.0	39.1	38.9	FALSE	n/a
9	Manuel Avenue	W	9 Manuel Avenue x R1	9 Manuel Avenue x R1, (W)	1	52.5	52.6	52.3	52.4	-0.2	+0.1	-0.1	41.0	41.1	40.8	FALSE	n/a
9	Manuel Avenue	N	9 Manuel Avenue x R1	9 Manuel Avenue x R1, (N)	0	56.0	56.1	55.9	56.0	-0.1	+0.1	0.0	44.1	44.2	44.0	FALSE	n/a
9	Manuel Avenue	N	9 Manuel Avenue x R1	9 Manuel Avenue x R1, (N)	1	56.7	56.8	56.6	56.7	-0.1	+0.1	0.0	44.8	44.9	44.7	FALSE	n/a
1	Maxwell Court	NW	1 Maxwell Court x R1	1 Maxwell Court x R1, (NW)	0	55.5	55.6	55.4	55.5	-0.1	+0.1	0.0	43.7	43.8	43.6	FALSE	n/a
1	Maxwell Court	NW	1 Maxwell Court x R1	1 Maxwell Court x R1, (NW)	1	55.6	55.7	55.6	55.7	0.0	+0.1	+0.1	43.8	43.9	43.8	FALSE	n/a
1	Maxwell Court	NE	1 Maxwell Court x R1	1 Maxwell Court x R1, (NE)	0	49.8	50.0	48.1	48.2	-1.7	+0.2	-1.6	38.6	38.7	37.0	FALSE	n/a
1	Maxwell Court	NE	1 Maxwell Court x R1	1 Maxwell Court x R1, (NE)	1	50.8	50.9	48.9	49.1	-1.9	+0.1	-1.7	39.5	39.5	37.7	FALSE	n/a
1	Maxwell Court	SE	1 Maxwell Court x R1	1 Maxwell Court x R1, (SE)	0	48.7	48.9	45.6	45.8	-3.1	+0.2	-2.9	37.6	37.7	34.8	FALSE	n/a
1	Maxwell Court	SE	1 Maxwell Court x R1	1 Maxwell Court x R1, (SE)	1	50.3	50.5	47.3	47.5	-3.0	+0.2	-2.8	39.0	39.2	36.3	FALSE	n/a
10	Maxwell Court	S	10 Maxwell Court x R1	10 Maxwell Court x R1, (S)	0	64.2	64.3	64.1	64.2	-0.1	+0.1	0.0	51.5	51.6	51.4	FALSE	n/a
10	Maxwell Court	S	10 Maxwell Court x R1	10 Maxwell Court x R1, (S)	1	64.2	64.3	64.1	64.2	-0.1	+0.1	0.0	51.5	51.6	51.4	FALSE	n/a
10	Maxwell Court	W	10 Maxwell Court x R1	10 Maxwell Court x R1, (W)	0	67.2	67.3	67.2	67.3	0.0	+0.1	+0.1	54.2	54.3	54.2	FALSE	n/a
10	Maxwell Court	W	10 Maxwell Court x R1	10 Maxwell Court x R1, (W)	1	67.1	67.2	67.0	67.1	-0.1	+0.1	0.0	54.1	54.2	54.0	FALSE	n/a
10	Maxwell Court	N	10 Maxwell Court x R1	10 Maxwell Court x R1, (N)	0	64.2	64.3	64.2	64.3	0.0	+0.1	+0.1	51.5	51.6	51.5	FALSE	n/a
10	Maxwell Court	N	10 Maxwell Court x R1	10 Maxwell Court x R1, (N)	1	64.1	64.2	64.1	64.2	0.0	+0.1	+0.1	51.4	51.5	51.4	FALSE	n/a
11	Maxwell Court	SE	11 Maxwell Court x R1	11 Maxwell Court x R1, (SE)	0	53.6	53.8	52.0	52.1	-1.6	+0.2	-1.5	42.0	42.2	40.5	FALSE	n/a
11	Maxwell Court	SE	11 Maxwell Court x R1	11 Maxwell Court x R1, (SE)	1	54.5	54.7	52.8	52.9	-1.7	+0.2	-1.6	42.8	43.0	41.3	FALSE	n/a
11	Maxwell Court	SW	11 Maxwell Court x R1	11 Maxwell Court x R1, (SW)	0	56.3	56.4	56.0	56.1	-0.3	+0.1	-0.2	44.4	44.5	44.1	FALSE	n/a
11	Maxwell Court	SW	11 Maxwell Court x R1	11 Maxwell Court x R1, (SW)	1	56.6	56.7	56.3	56.4	-0.3	+0.1	-0.2	44.7	44.8	44.4	FALSE	n/a
11	Maxwell Court	NW	11 Maxwell Court x R1	11 Maxwell Court x R1, (NW)	0	55.3	55.4	55.1	55.2	-0.2	+0.1	-0.1	43.5	43.6	43.3	FALSE	n/a
11	Maxwell Court	NW	11 Maxwell Court x R1	11 Maxwell Court x R1, (NW)	1	55.4	55.5	55.3	55.4	-0.1	+0.1	0.0	43.6	43.7	43.5	FALSE	n/a
13	Maxwell Court	N	13 Maxwell Court x R1	13 Maxwell Court x R1, (N)	0	55.2	55.3	55.1	55.2	-0.1	+0.1	0.0	43.4	43.5	43.3	FALSE	n/a
13	Maxwell Court	N	13 Maxwell Court x R1	13 Maxwell Court x R1, (N)	1	55.5	55.6	55.3	55.4	-0.2	+0.1	-0.1	43.7	43.8	43.5	FALSE	n/a
13	Maxwell Court	E	13 Maxwell Court x R1	13 Maxwell Court x R1, (E)	0	48.2	48.4	46.6	46.8	-1.6	+0.2	-1.4	37.1	37.3	35.7	FALSE	n/a
13	Maxwell Court	E	13 Maxwell Court x R1	13 Maxwell Court x R1, (E)	1	50.1	50.3	48.7	48.9	-1.4	+0.2	-1.2	38.8	39.0	37.6	FALSE	n/a
13	Maxwell Court	S	13 Maxwell Court x R1	13 Maxwell Court x R1, (S)	0	59.3	59.4	59.0	59.1	-0.3	+0.1	-0.2	47.1	47.2	46.8	FALSE	n/a
13	Maxwell Court	S	13 Maxwell Court x R1	13 Maxwell Court x R1, (S)	1	59.5	59.6	59.2	59.3	-0.3	+0.1	-0.2	47.3	47.4	47.0	FALSE	n/a
15	Maxwell Court	S	15 Maxwell Court x R1	15 Maxwell Court x R1, (S)	0	60.8	60.9	60.7	60.8	-0.1	+0.1	0.0	48.5	48.5	48.4	FALSE	n/a
15	Maxwell Court	S	15 Maxwell Court x R1	15 Maxwell Court x R1, (S)	1	61.0	61.1	60.9	61.0	-0.1	+0.1	0.0	48.6	48.7	48.5	FALSE	n/a
15	Maxwell Court	W	15 Maxwell Court x R1	15 Maxwell Court x R1, (W)	0	60.7	60.8	60.7	60.8	0.0	+0.1	+0.1	48.4	48.5	48.4	FALSE	n/a
15	Maxwell Court	W	15 Maxwell Court x R1	15 Maxwell Court x R1, (W)	1	60.9	61.0	60.8	60.9	-0.1	+0.1	0.0	48.5	48.6	48.5	FALSE	n/a
15	Maxwell Court	N	15 Maxwell Court x R1	15 Maxwell Court x R1, (N)	0	54.1	54.2	54.0	54.1	-0.1	+0.1	0.0	42.4	42.5	42.3	FALSE	n/a
15	Maxwell Court	N	15 Maxwell Court x R1	15 Maxwell Court x R1, (N)	1	54.4	54.5	54.3	54.4	-0.1	+0.1	0.0	42.7	42.8	42.6	FALSE	n/a
17	Maxwell Court	N	17 Maxwell Court x R1	17 Maxwell Court x R1, (N)	0	62.1	62.2	62.0	62.1	-0.1	+0.1	0.0	49.6	49.7	49.5	FALSE	n/a
17	Maxwell Court	N	17 Maxwell Court x R1	17 Maxwell Court x R1, (N)	1	62.0	62.1	61.9	62.0	-0.1	+0.1	0.0	49.5	49.6	49.4	FALSE	n/a
17	Maxwell Court	E	17 Maxwell Court x R1	17 Maxwell Court x R1, (E)	0	46.7	46.9	46.2	46.4	-0.5	+0.2	-0.3	35.8	35.9	35.3	FALSE	n/a
17	Maxwell Court	E	17 Maxwell Court x R1	17 Maxwell Court x R1, (E)	1	48.9	49.0	48.3	48.4	-0.6	+0.1	-0.5	37.7	37.8	37.2	FALSE	n/a
17	Maxwell Court	S	17 Maxwell Court x R1	17 Maxwell Court x R1, (S)	0	63.6	63.7	63.6	63.7	0.0	+0.1	+0.1	51.0	51.1	51.0	FALSE	n/a
17	Maxwell Court	S	17 Maxwell Court x R1	17 Maxwell Court x R1, (S)	1	63.7	63.8	63.6	63.7	-0.1	+0.1	0.0	51.1	51.2	51.0	FALSE	n/a
17	Maxwell Court	W	17 Maxwell Court x R1	17 Maxwell Court x R1, (W)	0	67.0	67.1	66.9	67.0	-0.1	+0.1	0.0	54.0	54.1	53.9	FALSE	n/a
17	Maxwell Court	W	17 Maxwell Court x R1	17 Maxwell Court x R1, (W)	1	66.8	66.9	66.8	66.9	0.0	+0.1	+0.1	53.9	53.9	53.9	FALSE	n/a
2	Maxwell Court	N	2 Maxwell Court x R1	2 Maxwell Court x R1, (N)	0	58.3	58.4	58.2	58.3	-0.1	+0.1	0.0	46.2	46.3	46.1	FALSE	n/a
2	Maxwell Court	N	2 Maxwell Court x R1	2 Maxwell Court x R1, (N)	1	58.4	58.5	58.3	58.4	-0.1	+0.1	0.0	46.3	46.4	46.2	FALSE	n/a
2	Maxwell Court	E	2 Maxwell Court x R1	2 Maxwell Court x R1, (E)	0	46.7	46.9	45.4	45.6	-1.3	+0.2	-1.1	35.8	35.9	34.6	FALSE	n/a
2	Maxwell Court	E	2 Maxwell Court x R1	2 Maxwell Court x R1, (E)	1	48.4	48.6	47.2	47.4	-1.2	+0.2	-1.0	37.3	37.5	36.2	FALSE	n/a
2	Maxwell Court	S	2 Maxwell Court x R1	2 Maxwell Court x R1, (S)	0	58.5	58.6	58.4	58.5	-0.1	+0.1	0.0	46.4	46.5	46.3	FALSE	n/a
2	Maxwell Court	S	2 Maxwell Court x R1	2 Maxwell Court x R1, (S)	1	58.6	58.7	58.4	58.5	-0.2	+0.1	-0.1	46.5	46.6	46.3	FALSE	n/a
3	Maxwell Court	SE	3 Maxwell Court x R1	3 Maxwell Court x R1, (SE)	0	47.6	47.7	45.1	45.3	-2.5	+0.1	-2.3	36.6	36.7	34.3	FALSE	n/a
3	Maxwell Court	SE	3 Maxwell Court x R1	3 Maxwell Court x R1, (SE)	1	49.3	49.5	47.1	47.2	-2.2	+0.2	-2.1	38.1	38.3	36.1	FALSE	n/a
3	Maxwell Court	SW	3 Maxwell Court x R1	3 Maxwell Court x R1, (SW)	0	55.7	55.8	55.5	55.6	-0.2	+0.1	-0.1	43.9	44.0	43.7	FALSE	n/a
3	Maxwell Court	SW	3 Maxwell Court x R1	3 Maxwell Court x R1, (SW)	1	55.9	56.0	55.6	55.7	-0.3	+0.1	-0.2	44.0	44.1	43.8	FALSE	n/a
3	Maxwell Court	NW	3 Maxwell Court x R1	3 Maxwell Court x R1, (NW)	0	55.8	55.9	55.8	55.9	0.0	+0.1	+0.1	44.0	44.0	44.0	FALSE	n/a
3	Maxwell Court	NW	3 Maxwell Court x R1	3 Maxwell Court x R1, (NW)	1	55.9	56.0	55.8	55.9	-0.1	+0.1	0.0	44.0	44.1	44.0	FALSE	n/a
4	Maxwell Court	N	4 Maxwell Court x R1	4 Maxwell Court x R1, (N)	0	60.0	60.1	59.9	60.0	-0.1	+0.1	0.0	47.7	47.8	47.6	FALSE	n/a
4	Maxwell Court	N	4 Maxwell Court x R1	4 Maxwell Court x R1, (N)	1	60.0	60.1	59.9	60.0	-0.1	+0.1	0.0	47.7	47.8	47.6	FALSE	n/a
4	Maxwell Court	S	4 Maxwell Court x R1	4 Maxwell Court x R1, (S)	0	59.4	59.5	59.3	59.4	-0.1	+0.1	0.0	47.2	47.3	47.1	FALSE	n/a
4	Maxwell Court	S	4 Maxwell Court x R1	4 Maxwell Court x R1, (S)	1	59.5	59.6	59.3	59.4	-0.2	+0.1	-0.1	47.3	47.4	47.1	FALSE	n/a
5	Maxwell Court	NE	5 Maxwell Court x R1	5 Maxwell Court x R1, (NE)	0	45.5	45.7	43.8	44.0	-1.7	+0.2	-1.5	34.7	34.9	33.2	FALSE	n/a
5	Maxwell Court	NE	5 Maxwell Court x R1	5 Maxwell Court x R1, (NE)	1	47.4	47.6	45.8	46.0	-1.6	+0.2	-1.4	36.4	36.6	35.0	FALSE	n/a
5	Maxwell Court	SE	5 Maxwell Court x R1	5 Maxwell Court x R1, (SE)	0	49.7	49.9	48.9	49.0	-0.8	+0.2	-0.7	38.5	38.6	37.7	FALSE	n/a
5	Maxwell Court	SE	5 Maxwell Court x R1	5 Maxwell Court x R1, (SE)	1	50.8	50.9	49.8	50.0	-1.0	+0.1	-0.8	39.5	39.5	38.6	FALSE	n/a
5	Maxwell Court	SW	5 Maxwell Court x R1	5 Maxwell Court x R1, (SW)	0	57.0	57.2	56.8	56.9	-0.2	+0.2	-0.1	45.0	45.2	44.9	FALSE	n/a
5	Maxwell Court	SW	5 Maxwell Court x R1	5 Maxwell Court x R1, (SW)	1	57.4	57.5	57.1	57.2	-0.3	+0.1	-0.2	45.4	45.5	45.1	FALSE	n/a
5	Maxwell Court	NW	5 Maxwell Court x R1	5 Maxwell Court x R1, (NW)	0	56.7	56.8	56.6	56.7	-0.1	+0.1	0.0	44.8	44.9	44.7	FALSE	n/a
5	Maxwell Court	NW	5 Maxwell Court x R1	5 Maxwell Court x R1, (NW)	1	56.8	56.9	56.7	56.8	-0.1	+0.1	0.0	44.9	44.9	44.8	FALSE	n/a
5	Maxwell Court	NE	5 Maxwell Court x R1	5 Maxwell Court x R1, (NE)	0	49.2	49.3	48.5	48.6	-0.7	+0.1	-0.6	38.0	38.1	37.4	FALSE	n/a
5	Maxwell Court	NE	5 Maxwell Court x R1	5 Maxwell Court x R1, (NE)	1	50.1	50.2	49.3	49.4	-0.8	+0.1	-0.7	38.8	38.9	38.1	FALSE	n/a
6	Maxwell Court	N	6 Maxwell Court x R1	6 Maxwell Court x R1, (N)	0	61.3	61.4	61.3	61.4	0.0	+0.1	+0.1	48.9	49.0	48.9	FALSE	n/a
6	Maxwell Court	N	6 Maxwell Court x R1	6 Maxwell Court x R1, (N)	1	61.4	61.5	61.3	61.4	-0.1	+0.1	0.0	49.0	49.1	48.9	FALSE	n/a
6	Maxwell Court	S	6 Maxwell Court x R1	6 Maxwell Court x R1, (S)	0	60.6	60.7	60.5	60.6	-0.1	+0.1	0.0	48.3	48.4	48.2	FALSE	n/a
6	Maxwell Court	S	6 Maxwell Court x R1	6 Maxwell Court x R1, (S)	1	60.6	60.7	60.4	60.5	-0.2	+0.1	-0.1	48.3	48.4	48.1	FALSE	n/a
7	Maxwell Court	NW	7 Maxwell Court x R1	7 Maxwell Court x R1, (NW)	0	55.4	55.5	55.3	55.4	-0.1	+0.1	0.0	43.6	43.7	43.5	FALSE	n/a
7	Maxwell Court	NW	7 Maxwell Court x R1	7 Maxwell Court x R1, (NW)	1	55.6	55.7	55.5	55.6	-0.1	+0.1	0.0	43.8	43.9	43.7	FALSE	n/a
7	Maxwell Court	NE	7 Maxwell Court x R1	7 Maxwell Court x R1, (NE)	0	51.7	51.8	51.0	51.1	-0.7	+0.1	-0.6	40.3	40.4	39.6	FALSE	n/a
7	Maxwell Court	NE	7 Maxwell Court x R1	7 Maxwell Court x R1, (NE)	1	52.5	52.6	51.6	51.8	-0.9	+0.1	-0.7	41.0	41.1	40.2	FALSE	n/a
7	Maxwell Court	SE	7 Maxwell Court x R1	7 Maxwell Court x R1, (SE)	0	49.4	49.6	47.8	48.0	-1.6	+0.2	-1.4	38.2	38.4	36.8	FALSE	n/a
7	Maxwell Court	SE	7 Maxwell Court x R1	7 Maxwell Court x R1, (SE)	1	51.3	51.5	49.7	49.9	-1.6	+0.2	-1.4	39.9	40.1	38.5	FALSE	n/a
8	Maxwell Court	N	8 Maxwell Court x R1	8 Maxwell Court x R1, (N)	0	62.4	62.5	62.4	62.5	0.0	+0.1	+0.1	49.9	50.0	49.9	FALSE	n/a
8	Maxwell Court	N	8 Maxwell Court x R1	8 Maxwell Court x R1, (N)	1	62.3	62.4	62.3	62.4	0.0	+0.1	+0.1	49.8	49.9	49.8	FALSE	n/a
8	Maxwell Court	S	8 Maxwell Court x R1	8 Maxwell Court x R1, (S)	0	62.0	62.1	61.9	62.0	-0.1	+0.1	0.0	49.5	49.6	49.4	FALSE	n/a
8	Maxwell Court	S	8 Maxwell Court x R1	8 Maxwell Court x R1, (S)	1	62.1	62.2	62.0	62.1	-0.1	+0.1	0.0	49.6	49.7	49.5	FALSE	n/a
9	Maxwell Court	SE	9 Maxwell Court x R1	9 Maxwell Court x R1, (SE)	0	51.7	51.9	48.7	48.9	-3.0	+0.2	-2.8	40.3	40.4	37.6	FALSE	n/a
9	Maxwell Court	SE	9 Maxwell Court x R1	9 Maxwell Court x R1, (SE)	1	53.2	53.3	50.6	50.8	-2.6	+0.1	-2.4	41.6	41.7	39.3	FALSE	n/a
9	Maxwell Court	NW	9 Maxwell Court x R1	9 Maxwell Court x R1, (NW)	0	44.5	44.7	43.5	43.7	-1.0	+0.2	-0.8	33.8	34.0	32.9	FALSE	n/a
9	Maxwell Court	NW	9 Maxwell Court x R1	9 Maxwell Court x R1, (NW)	1	47.4	47.6	46.4	46.5	-1.0	+0.2	-0.9	36.4	36.6	35.5	FALSE	n/a
1	Mcmillan Crescent	S	1 Mcmillan Crescent x R1	1 Mcmillan Crescent x R1, (S)	0	64.3	64.4	64.2	64.3	-0.1	+0.1	0.0	51.6	51.7	51.5	FALSE	n/a
1	Mcmillan Crescent	S	1 Mcmillan Crescent x R1	1 Mcmillan Crescent x R1, (S)	1	64.6	64.7	64.4	64.5	-0.2	+0.1	-0.1	51.9	52.0	51.7	FALSE	n/a
1	Mcmillan Crescent	W	1 Mcmillan Crescent x R1	1 Mcmillan Crescent x R1, (W)	0	67.6	67.7	67.6	67.7	0.0	+0.1	+0.1	54.6	54.7	54.6	FALSE	n/a
1	Mcmillan Crescent	W	1 Mcmillan Crescent x R1	1 Mcmillan Crescent x R1, (W)	1	67.6	67.7	67.6	67.7	0.0	+0.1	+0.1	54.6	54.7	54.6	FALSE	n/a
1	Mcmillan Crescent	N	1 Mcmillan Crescent x R1	1 Mcmillan Crescent x R1, (N)	0	64.6	64.7	64.6	64.7	0.0	+0.1	+0.1	51.9	52.0	51.9	FALSE	n/a
10	Mcmillan Crescent	W	10 Mcmillan Crescent x R1	10 Mcmillan Crescent x R1, (W)	0	59.3	59.4	57.5	57.7	-1.8	+0.1	-1.6	47.1	47.2	45.5	FALSE	n/a
10	Mcmillan Crescent	W	10 Mcmillan Crescent x R1	10 Mcmillan Crescent x R1, (W)	1	61.4	61.6	60.0	60.2	-1.4	+0.2	-1.2	49.0	49.2	47.7	FALSE	n/a
10	Mcmillan Crescent	N	10 Mcmillan Crescent x R1	10 Mcmillan Crescent x R1, (N)	0	58.9	59.1	53.0	53.1	-5.9	+0.2	-5.8	46.7	46.9	41.4	FALSE	n/a
10	Mcmillan Crescent	N	10 Mcmillan Crescent x R1	10 Mcmillan Crescent x R1, (N)	1	60.3	60.5	54.2	54.4	-6.1	+0.2	-5.9	48.0	48.2	42.5	FALSE	n/a
10	Mcmillan Crescent	E	10 Mcmillan Crescent x R1	10 Mcmillan Crescent x R1, (E)	0	63.9	64.1	57.0	57.2	-6.9	+0.2	-6.7	51.2	51.4	45.0	FALSE	n/a
10	Mcmillan Crescent	E	10 Mcmillan Crescent x R1	10 Mcmillan Crescent x R1, (E)	1	65.6	65.8	59.7	59.9	-5.9	+0.2	-5.7	52.8	53.0	47.5	FALSE	n/a
11	Mcmillan Crescent	N	11 Mcmillan Crescent x R1	11 Mcmillan Crescent x R1, (N)	0	55.7	55.8	55.6	55.7	-0.1	+0.1	0.0	43.9	44.0	43.8	FALSE	n/a
11	Mcmillan Crescent	N	11 Mcmillan Crescent x R1	11 Mcmillan Crescent x R1, (N)	1	56.1	56.2	55.9	56.0	-0.2	+0.1	-0.1	44.2	44.3	44.0	FALSE	n/a
11	Mcmillan Crescent	E	11 Mcmillan Crescent x R1	11 Mcmillan Crescent x R1, (E)	0	53.3	53.5	49.7	50.0	-3.6	+0.2	-3.3	41.7	41.9	38.5	FALSE	n/a
11	Mcmillan Crescent	E	11 Mcmillan Crescent x R1	11 Mcmillan Crescent x R1, (E)	1	54.8	55.0	52.0	52.2	-2.8	+0.2	-2.6	43.1	43.2	40.5	FALSE	n/a
11	Mcmillan Crescent	S	11 Mcmillan Crescent x R1	11 Mcmillan Crescent x R1, (S)	0	57.8	57.9	56.0	56.1	-1.8	+0.1	-1.7	45.8	45.8	44.1	FALSE	n/a
11	Mcmillan Crescent	S	11 Mcmillan Crescent x R1	11 Mcmillan Crescent x R1, (S)	1	58.7	58.9	56.8	57.0	-1.9	+0.2	-1.7	46.6	46.7	44.9	FALSE	n/a
12	Mcmillan Crescent	E	12 Mcmillan Crescent x R1	12 Mcmillan Crescent x R1, (E)	0	64.5	64.7	57.8	58.0	-6.7	+0.2	-6.5	51.8	52.0	45.8	FALSE	n/a
12	Mcmillan Crescent	E	12 Mcmillan Crescent x R1	12 Mcmillan Crescent x R1, (E)	1	66.5	66.7	60.6	60.8	-5.9	+0.2	-5.7	53.6	53.8	48.3	FALSE	n/a
12	Mcmillan Crescent	W	12 Mcmillan Crescent x R1	12 Mcmillan Crescent x R1, (W)	0	59.8	60.0	58.0	58.2	-1.8	+0.2	-1.6	47.6	47.7	45.9	FALSE	n/a
12	Mcmillan Crescent	W	12 Mcmillan Crescent x R1	12 Mcmillan Crescent x R1, (W)	1	62.1	62.3	60.7	60.9	-1.4	+0.2	-1.2	49.6	49.8	48.4	FALSE	n/a
13	Mcmillan Crescent	S	13 Mcmillan Crescent x R1	13 Mcmillan Crescent x R1, (S)	0	56.9	57.1	55.0	55.2	-1.9	+0.2	-1.7	44.9	45.1	43.2	FALSE	n/a
13	Mcmillan Crescent	S	13 Mcmillan Crescent x R1	13 Mcmillan Crescent x R1, (S)	1	58.0	58.1	56.0	56.2	-2.0	+0.1	-1.8	45.9	46.0	44.1	FALSE	n/a
13	Mcmillan Crescent	W	13 Mcmillan Crescent x R1	13 Mcmillan Crescent x R1, (W)	0	53.7	53.9	51.8	51.9	-1.9	+0.2	-1.8	42.1	42.2	40.4	FALSE	n/a
13	Mcmillan Crescent	W	13 Mcmillan Crescent x R1	13 Mcmillan Crescent x R1, (W)	1	55.1	55.2	53.3	53.5	-1.8	+0.1	-1.6	43.3	43.4	41.7	FALSE	n/a
13	Mcmillan Crescent	N	13 Mcmillan Crescent x R1	13 Mcmillan Crescent x R1, (N)	0	53.6	53.7	53.4	53.5	-0.2	+0.1	-0.1	42.0	42.1	41.8	FALSE	n/a
13	Mcmillan Crescent	N	13 Mcmillan Crescent x R1	13 Mcmillan Crescent x R1, (N)	1	54.0	54.1	53.7	53.9	-0.3	+0.1	-0.1	42.3	42.4	42.1	FALSE	n/a
14	Mcmillan Crescent	E	14 Mcmillan Crescent x R1	14 Mcmillan Crescent x R1, (E)	0	47.8	48.0	46.4	46.6	-1.4	+0.2	-1.2	36.8	36.9	35.5	FALSE	n/a
14	Mcmillan Crescent	E	14 Mcmillan Crescent x R1	14 Mcmillan Crescent x R1, (E)	1	50.6	50.8	49.4	49.6	-1.2	+0.2	-1.0	39.3	39.5	38.2	FALSE	n/a
14	Mcmillan Crescent	W	14 Mcmillan Crescent x R1	14 Mcmillan Crescent x R1, (W)	0	60.6	60.8	58.4	58.7	-2.2	+0.2	-1.9	48.3	48.5	46.3	FALSE	n/a
14	Mcmillan Crescent	W	14 Mcmillan Crescent x R1	14 Mcmillan Crescent x R1, (W)	1	63.0	63.2	61.3	61.5	-1.7	+0.2	-1.5	50.4	50.6	48.9	FALSE	n/a
15	Mcmillan Crescent	N	15 Mcmillan Crescent x R1	15 Mcmillan Crescent x R1, (N)	0	53.1	53.2	52.8	52.9	-0.3	+0.1	-0.2	41.5	41.6	41.3	FALSE	n/a
15	Mcmillan Crescent	N	15 Mcmillan Crescent x R1	15 Mcmillan Crescent x R1, (N)	1	53.6	53.7	53.2	53.3	-0.4	+0.1	-0.3	42.0	42.1	41.6	FALSE	n/a
15	Mcmillan Crescent	E	15 Mcmillan Crescent x R1	15 Mcmillan Crescent x R1, (E)	0	54.5	54.7	50.3	50.5	-4.2	+0.2	-4.0	42.8	43.0	39.0	FALSE	n/a
15	Mcmillan Crescent	E	15 Mcmillan Crescent x R1	15 Mcmillan Crescent x R1, (E)	1	55.9	56.1	52.1	52.3	-3.8	+0.2	-3.6	44.0	44.2	40.6	FALSE	n/a
15	Mcmillan Crescent	E	15 Mcmillan Crescent x R1	15 Mcmillan Crescent x R1, (E)	0	55.2	55.4	51.2	51.4	-4.0	+0.2	-3.8	43.4	43.6	39.8	FALSE	n/a
15	Mcmillan Crescent	E	15 Mcmillan Crescent x R1	15 Mcmillan Crescent x R1, (E)	1	56.6	56.8	53.0	53.2	-3.6	+0.2	-3.4	44.7	44.9	41.4	FALSE	n/a
15	Mcmillan Crescent	S	15 Mcmillan Crescent x R1	15 Mcmillan Crescent x R1, (S)	0	56.6	56.8	54.6	54.8	-2.0	+0

Building No	Street	Façade	Address	Receptor	Floor	dB LA10,18h				Short-term	Long term		dB Lnight,outside			Long-term (night)	
											DM comparison	DS comparison				DM comparison	DS comparison
						DMby	DMfy	DSby	DSfy	DSby-DMby	DMfy-DMby	DSfy-DMby	DMby	DMfy	DSfy	DMfy-DMby	DSfy-DMby
18	Mcmillan Crescent E		18 Mcmillan Crescent x R1	18 Mcmillan Crescent x R1, (E)	1	69.4	69.6	64.1	64.3	-5.3	+0.2	-5.1	56.2	56.4	51.4	FALSE	+0.2
18	Mcmillan Crescent S		18 Mcmillan Crescent x R1	18 Mcmillan Crescent x R1, (S)	0	67.9	68.1	62.8	63.1	-5.1	+0.2	-4.8	54.8	55.0	50.3	FALSE	+0.2
18	Mcmillan Crescent S		18 Mcmillan Crescent x R1	18 Mcmillan Crescent x R1, (S)	1	70.4	70.6	66.3	66.5	-4.1	+0.2	-3.9	57.1	57.3	53.4	FALSE	+0.2
18	Mcmillan Crescent S		18 Mcmillan Crescent x R1	18 Mcmillan Crescent x R1, (S)	0	66.9	67.1	62.7	62.9	-4.2	+0.2	-4.0	53.9	54.1	50.2	FALSE	n/a
18	Mcmillan Crescent S		18 Mcmillan Crescent x R1	18 Mcmillan Crescent x R1, (S)	1	69.5	69.7	66.0	66.2	-3.5	+0.2	-3.3	56.3	56.5	53.1	FALSE	+0.2
18	Mcmillan Crescent W		18 Mcmillan Crescent x R1	18 Mcmillan Crescent x R1, (W)	0	63.6	63.8	60.9	61.1	-2.7	+0.2	-2.5	51.0	51.2	48.5	FALSE	n/a
18	Mcmillan Crescent W		18 Mcmillan Crescent x R1	18 Mcmillan Crescent x R1, (W)	1	65.9	66.1	63.8	64.0	-2.1	+0.2	-1.9	53.0	53.2	51.2	FALSE	n/a
19	Mcmillan Crescent NW		19 Mcmillan Crescent x R1	19 Mcmillan Crescent x R1, (NW)	0	46.5	46.7	46.0	46.1	-0.5	+0.2	-0.4	35.6	35.8	35.1	FALSE	n/a
19	Mcmillan Crescent NW		19 Mcmillan Crescent x R1	19 Mcmillan Crescent x R1, (NW)	1	48.3	48.4	47.5	47.6	-0.8	+0.1	-0.7	37.2	37.3	36.5	FALSE	n/a
19	Mcmillan Crescent NE		19 Mcmillan Crescent x R1	19 Mcmillan Crescent x R1, (NE)	0	51.5	51.6	47.8	48.0	-3.7	+0.1	-3.5	40.1	40.2	36.8	FALSE	n/a
19	Mcmillan Crescent NE		19 Mcmillan Crescent x R1	19 Mcmillan Crescent x R1, (NE)	1	53.0	53.1	49.3	49.4	-3.7	+0.1	-3.6	41.4	41.5	38.1	FALSE	n/a
19	Mcmillan Crescent SE		19 Mcmillan Crescent x R1	19 Mcmillan Crescent x R1, (SE)	0	55.5	55.7	50.6	50.8	-4.9	+0.2	-4.7	43.7	43.9	39.3	FALSE	n/a
19	Mcmillan Crescent SE		19 Mcmillan Crescent x R1	19 Mcmillan Crescent x R1, (SE)	1	57.1	57.3	52.4	52.6	-4.7	+0.2	-4.5	45.1	45.3	40.9	FALSE	n/a
2	Mcmillan Crescent S		2 Mcmillan Crescent x R1	2 Mcmillan Crescent x R1, (S)	0	63.6	63.7	62.5	62.6	-1.1	+0.1	-1.0	51.0	51.1	50.0	FALSE	n/a
2	Mcmillan Crescent S		2 Mcmillan Crescent x R1	2 Mcmillan Crescent x R1, (S)	1	63.9	64.1	63.3	63.4	-0.6	+0.2	-0.5	51.2	51.4	50.7	FALSE	n/a
2	Mcmillan Crescent W		2 Mcmillan Crescent x R1	2 Mcmillan Crescent x R1, (W)	0	66.3	66.4	66.1	66.2	-0.2	+0.1	-0.1	53.4	53.5	53.2	FALSE	n/a
2	Mcmillan Crescent W		2 Mcmillan Crescent x R1	2 Mcmillan Crescent x R1, (W)	1	66.5	66.6	66.5	66.6	0.0	+0.1	+0.1	53.6	53.7	53.6	FALSE	n/a
2	Mcmillan Crescent N		2 Mcmillan Crescent x R1	2 Mcmillan Crescent x R1, (N)	0	62.3	62.4	62.3	62.4	0.0	+0.1	+0.1	49.8	49.9	49.8	FALSE	n/a
2	Mcmillan Crescent N		2 Mcmillan Crescent x R1	2 Mcmillan Crescent x R1, (N)	1	62.4	62.5	62.4	62.5	0.0	+0.1	+0.1	49.9	50.0	49.9	FALSE	n/a
20	Mcmillan Crescent S		20 Mcmillan Crescent x R1	20 Mcmillan Crescent x R1, (S)	0	63.7	63.9	57.8	58.0	-5.9	+0.2	-5.7	51.1	51.2	45.8	FALSE	n/a
20	Mcmillan Crescent S		20 Mcmillan Crescent x R1	20 Mcmillan Crescent x R1, (S)	1	65.4	65.6	59.9	60.1	-5.5	+0.2	-5.3	52.6	52.8	47.6	FALSE	n/a
20	Mcmillan Crescent W		20 Mcmillan Crescent x R1	20 Mcmillan Crescent x R1, (W)	0	57.6	57.8	55.4	55.5	-2.2	+0.2	-2.1	45.6	45.8	43.6	FALSE	n/a
20	Mcmillan Crescent W		20 Mcmillan Crescent x R1	20 Mcmillan Crescent x R1, (W)	1	59.0	59.2	56.8	56.9	-2.2	+0.2	-2.1	46.8	47.0	44.9	FALSE	n/a
20	Mcmillan Crescent N		20 Mcmillan Crescent x R1	20 Mcmillan Crescent x R1, (N)	0	53.1	53.2	52.2	52.4	-0.9	+0.1	-0.7	41.5	41.6	40.7	FALSE	n/a
20	Mcmillan Crescent N		20 Mcmillan Crescent x R1	20 Mcmillan Crescent x R1, (N)	1	54.0	54.1	52.9	53.0	-1.1	+0.1	-1.0	42.3	42.4	41.3	FALSE	n/a
21	Mcmillan Crescent SW		21 Mcmillan Crescent x R1	21 Mcmillan Crescent x R1, (SW)	0	54.9	55.1	50.5	50.7	-4.4	+0.2	-4.2	43.1	43.3	39.2	FALSE	n/a
21	Mcmillan Crescent SW		21 Mcmillan Crescent x R1	21 Mcmillan Crescent x R1, (SW)	1	56.2	56.4	52.1	52.3	-4.1	+0.2	-3.9	44.3	44.5	40.6	FALSE	n/a
21	Mcmillan Crescent NW		21 Mcmillan Crescent x R1	21 Mcmillan Crescent x R1, (NW)	0	52.5	52.7	49.5	49.7	-3.0	+0.2	-2.8	41.0	41.2	38.3	FALSE	n/a
21	Mcmillan Crescent NW		21 Mcmillan Crescent x R1	21 Mcmillan Crescent x R1, (NW)	1	53.7	53.9	50.9	51.0	-2.8	+0.2	-2.7	42.1	42.2	39.5	FALSE	n/a
21	Mcmillan Crescent SW		21 Mcmillan Crescent x R1	21 Mcmillan Crescent x R1, (SW)	0	52.5	52.7	49.8	49.9	-2.7	+0.2	-2.6	41.0	41.2	38.6	FALSE	n/a
21	Mcmillan Crescent SW		21 Mcmillan Crescent x R1	21 Mcmillan Crescent x R1, (SW)	1	53.7	53.9	51.1	51.2	-2.6	+0.2	-2.5	42.1	42.2	39.7	FALSE	n/a
21	Mcmillan Crescent NW		21 Mcmillan Crescent x R1	21 Mcmillan Crescent x R1, (NW)	0	51.1	51.2	50.8	50.9	-0.3	+0.1	-0.2	39.7	39.8	39.5	FALSE	n/a
21	Mcmillan Crescent NW		21 Mcmillan Crescent x R1	21 Mcmillan Crescent x R1, (NW)	1	51.7	51.9	51.4	51.5	-0.3	+0.2	-0.2	40.3	40.4	40.0	FALSE	n/a
21	Mcmillan Crescent NE		21 Mcmillan Crescent x R1	21 Mcmillan Crescent x R1, (NE)	0	52.2	52.4	46.9	47.1	-5.3	+0.2	-5.1	40.7	40.9	35.9	FALSE	n/a
21	Mcmillan Crescent NE		21 Mcmillan Crescent x R1	21 Mcmillan Crescent x R1, (NE)	1	53.9	54.1	48.9	49.1	-5.0	+0.2	-4.8	42.2	42.4	37.7	FALSE	n/a
21	Mcmillan Crescent SE		21 Mcmillan Crescent x R1	21 Mcmillan Crescent x R1, (SE)	0	54.8	55.0	49.6	49.8	-5.2	+0.2	-5.0	43.1	43.2	38.4	FALSE	n/a
21	Mcmillan Crescent SE		21 Mcmillan Crescent x R1	21 Mcmillan Crescent x R1, (SE)	1	56.4	56.6	51.5	51.7	-4.9	+0.2	-4.7	44.5	44.7	40.1	FALSE	n/a
21	Mcmillan Crescent SE		21 Mcmillan Crescent x R1	21 Mcmillan Crescent x R1, (SE)	0	55.4	55.6	50.1	50.3	-5.3	+0.2	-5.1	43.6	43.8	38.8	FALSE	n/a
21	Mcmillan Crescent SE		21 Mcmillan Crescent x R1	21 Mcmillan Crescent x R1, (SE)	1	56.9	57.1	52.0	52.2	-4.9	+0.2	-4.7	44.9	45.1	40.5	FALSE	n/a
22	Mcmillan Crescent N		22 Mcmillan Crescent x R1	22 Mcmillan Crescent x R1, (N)	0	51.7	51.8	51.1	51.2	-0.6	+0.1	-0.5	40.3	40.4	39.7	FALSE	n/a
22	Mcmillan Crescent N		22 Mcmillan Crescent x R1	22 Mcmillan Crescent x R1, (N)	1	52.9	53.1	51.9	52.0	-1.0	+0.2	-0.9	41.3	41.5	40.4	FALSE	n/a
22	Mcmillan Crescent E		22 Mcmillan Crescent x R1	22 Mcmillan Crescent x R1, (E)	0	61.6	61.8	54.6	54.8	-7.0	+0.2	-6.8	49.2	49.4	42.9	FALSE	n/a
22	Mcmillan Crescent E		22 Mcmillan Crescent x R1	22 Mcmillan Crescent x R1, (E)	1	63.6	63.8	57.0	57.2	-6.6	+0.2	-6.4	51.0	51.2	45.0	FALSE	n/a
22	Mcmillan Crescent S		22 Mcmillan Crescent x R1	22 Mcmillan Crescent x R1, (S)	0	64.0	64.2	57.3	57.5	-6.7	+0.2	-6.5	51.3	51.5	45.3	FALSE	n/a
22	Mcmillan Crescent S		22 Mcmillan Crescent x R1	22 Mcmillan Crescent x R1, (S)	1	65.9	66.1	59.7	59.9	-6.2	+0.2	-6.0	53.0	53.2	47.5	FALSE	n/a
23	Mcmillan Crescent NW		23 Mcmillan Crescent x R1	23 Mcmillan Crescent x R1, (NW)	0	44.3	44.5	43.0	43.1	-1.3	+0.2	-1.2	33.6	33.8	32.4	FALSE	n/a
23	Mcmillan Crescent NW		23 Mcmillan Crescent x R1	23 Mcmillan Crescent x R1, (NW)	1	47.0	47.2	45.5	45.7	-1.5	+0.2	-1.3	36.0	36.2	34.7	FALSE	n/a
23	Mcmillan Crescent NE		23 Mcmillan Crescent x R1	23 Mcmillan Crescent x R1, (NE)	0	53.5	53.7	46.5	46.7	-7.0	+0.2	-6.8	41.9	42.1	35.6	FALSE	n/a
23	Mcmillan Crescent NE		23 Mcmillan Crescent x R1	23 Mcmillan Crescent x R1, (NE)	1	54.7	54.9	48.4	48.6	-6.3	+0.2	-6.1	43.0	43.1	37.3	FALSE	n/a
23	Mcmillan Crescent SE		23 Mcmillan Crescent x R1	23 Mcmillan Crescent x R1, (SE)	0	55.2	55.4	49.0	49.2	-6.2	+0.2	-6.0	43.4	43.6	37.8	FALSE	n/a
23	Mcmillan Crescent SE		23 Mcmillan Crescent x R1	23 Mcmillan Crescent x R1, (SE)	1	56.5	56.7	50.7	50.9	-5.8	+0.2	-5.6	44.6	44.8	39.4	FALSE	n/a
23	Mcmillan Crescent SW		23 Mcmillan Crescent x R1	23 Mcmillan Crescent x R1, (SW)	0	52.5	52.7	47.8	48.0	-4.7	+0.2	-4.5	41.0	41.2	36.8	FALSE	n/a
23	Mcmillan Crescent SW		23 Mcmillan Crescent x R1	23 Mcmillan Crescent x R1, (SW)	1	53.9	54.1	49.6	49.8	-4.3	+0.2	-4.1	42.2	42.4	38.4	FALSE	n/a
24	Mcmillan Crescent S		24 Mcmillan Crescent x R1	24 Mcmillan Crescent x R1, (S)	0	64.0	64.2	57.1	57.3	-6.9	+0.2	-6.7	51.3	51.5	45.1	FALSE	n/a
24	Mcmillan Crescent S		24 Mcmillan Crescent x R1	24 Mcmillan Crescent x R1, (S)	1	66.1	66.3	60.1	60.3	-6.0	+0.2	-5.8	53.2	53.4	47.8	FALSE	n/a
24	Mcmillan Crescent W		24 Mcmillan Crescent x R1	24 Mcmillan Crescent x R1, (W)	0	58.5	58.7	53.4	53.6	-5.1	+0.2	-4.9	46.4	46.6	41.8	FALSE	n/a
24	Mcmillan Crescent W		24 Mcmillan Crescent x R1	24 Mcmillan Crescent x R1, (W)	1	60.8	61.0	55.7	55.9	-5.1	+0.2	-4.9	48.5	48.6	43.9	FALSE	n/a
24	Mcmillan Crescent N		24 Mcmillan Crescent x R1	24 Mcmillan Crescent x R1, (N)	0	51.1	51.2	50.3	50.4	-0.8	+0.1	-0.7	39.7	39.8	39.0	FALSE	n/a
24	Mcmillan Crescent N		24 Mcmillan Crescent x R1	24 Mcmillan Crescent x R1, (N)	1	52.4	52.5	51.2	51.3	-1.2	+0.1	-1.1	40.9	41.0	39.8	FALSE	n/a
25	Mcmillan Crescent SE		25 Mcmillan Crescent x R1	25 Mcmillan Crescent x R1, (SE)	0	54.2	54.4	48.2	48.4	-6.0	+0.2	-5.8	42.5	42.7	37.1	FALSE	n/a
25	Mcmillan Crescent SE		25 Mcmillan Crescent x R1	25 Mcmillan Crescent x R1, (SE)	1	55.4	55.6	50.0	50.2	-5.4	+0.2	-5.2	43.6	43.8	38.7	FALSE	n/a
25	Mcmillan Crescent SW		25 Mcmillan Crescent x R1	25 Mcmillan Crescent x R1, (SW)	0	53.3	53.5	46.6	46.8	-6.7	+0.2	-6.5	41.7	41.9	35.7	FALSE	n/a
25	Mcmillan Crescent SW		25 Mcmillan Crescent x R1	25 Mcmillan Crescent x R1, (SW)	1	54.5	54.6	48.4	48.6	-6.1	+0.1	-5.9	42.8	42.9	37.3	FALSE	n/a
25	Mcmillan Crescent NW		25 Mcmillan Crescent x R1	25 Mcmillan Crescent x R1, (NW)	0	45.6	45.7	44.8	44.9	-0.8	+0.1	-0.7	34.8	34.9	34.1	FALSE	n/a
25	Mcmillan Crescent NW		25 Mcmillan Crescent x R1	25 Mcmillan Crescent x R1, (NW)	1	47.1	47.3	46.2	46.3	-0.9	+0.2	-0.8	36.1	36.3	35.3	FALSE	n/a
25	Mcmillan Crescent NE		25 Mcmillan Crescent x R1	25 Mcmillan Crescent x R1, (NE)	0	51.7	51.9	45.5	45.7	-6.2	+0.2	-6.0	40.3	40.4	34.7	FALSE	n/a
25	Mcmillan Crescent NE		25 Mcmillan Crescent x R1	25 Mcmillan Crescent x R1, (NE)	1	52.9	53.1	47.4	47.6	-5.5	+0.2	-5.3	41.3	41.5	36.4	FALSE	n/a
26	Mcmillan Crescent N		26 Mcmillan Crescent x R1	26 Mcmillan Crescent x R1, (N)	0	52.5	52.7	50.2	50.4	-2.3	+0.2	-2.1	41.0	41.2	38.9	FALSE	n/a
26	Mcmillan Crescent N		26 Mcmillan Crescent x R1	26 Mcmillan Crescent x R1, (N)	1	54.1	54.3	51.3	51.4	-2.8	+0.2	-2.7	42.4	42.6	39.9	FALSE	n/a
26	Mcmillan Crescent E		26 Mcmillan Crescent x R1	26 Mcmillan Crescent x R1, (E)	0	62.9	63.1	54.4	54.6	-8.5	+0.2	-8.3	50.3	50.5	42.7	FALSE	n/a
26	Mcmillan Crescent E		26 Mcmillan Crescent x R1	26 Mcmillan Crescent x R1, (E)	1	65.1	65.3	56.9	57.1	-8.2	+0.2	-8.0	52.3	52.5	44.9	FALSE	n/a
26	Mcmillan Crescent S		26 Mcmillan Crescent x R1	26 Mcmillan Crescent x R1, (S)	0	64.5	64.7	57.3	57.5	-7.2	+0.2	-7.0	51.8	52.0	45.3	FALSE	n/a
26	Mcmillan Crescent S		26 Mcmillan Crescent x R1	26 Mcmillan Crescent x R1, (S)	1	66.9	67.1	60.5	60.7	-6.4	+0.2	-6.2	53.9	54.1	48.2	FALSE	n/a
27	Mcmillan Crescent SE		27 Mcmillan Crescent x R1	27 Mcmillan Crescent x R1, (SE)	0	45.2	45.4	43.1	43.3	-2.1	+0.2	-1.9	34.4	34.6	32.5	FALSE	n/a
27	Mcmillan Crescent SE		27 Mcmillan Crescent x R1	27 Mcmillan Crescent x R1, (SE)	1	47.5	47.7	45.4	45.6	-2.1	+0.2	-1.9	36.5	36.7	34.6	FALSE	n/a
27	Mcmillan Crescent SW		27 Mcmillan Crescent x R1	27 Mcmillan Crescent x R1, (SW)	0	53.5	53.7	48.1	48.3	-5.4	+0.2	-5.2	41.9	42.1	37.0	FALSE	n/a
27	Mcmillan Crescent SW		27 Mcmillan Crescent x R1	27 Mcmillan Crescent x R1, (SW)	1	55.1	55.3	50.2	50.4	-4.9	+0.2	-4.7	43.3	43.5	38.9	FALSE	n/a
27	Mcmillan Crescent SW		27 Mcmillan Crescent x R1	27 Mcmillan Crescent x R1, (SW)	0	53.5	53.7	48.0	48.2	-5.5	+0.2	-5.3	41.9	42.1	36.9	FALSE	n/a
27	Mcmillan Crescent SW		27 Mcmillan Crescent x R1	27 Mcmillan Crescent x R1, (SW)	1	55.0	55.2	49.9	50.1	-5.1	+0.2	-4.9	43.2	43.4	38.6	FALSE	n/a
27	Mcmillan Crescent NW		27 Mcmillan Crescent x R1	27 Mcmillan Crescent x R1, (NW)	0	47.9	48.1	46.3	46.4	-1.6	+0.2	-1.5	36.8	37.0	35.4	FALSE	n/a
27	Mcmillan Crescent NW		27 Mcmillan Crescent x R1	27 Mcmillan Crescent x R1, (NW)	1	50.3	50.4	48.4	48.6	-1.9	+0.1	-1.7	39.0	39.1	37.3	FALSE	n/a
27	Mcmillan Crescent NW		27 Mcmillan Crescent x R1	27 Mcmillan Crescent x R1, (NW)	0	45.7	45.9	44.6	44.7	-1.1	+0.2	-1.0	34.9	35.0	33.9	FALSE	n/a
27	Mcmillan Crescent NW		27 Mcmillan Crescent x R1	27 Mcmillan Crescent x R1, (NW)	1	47.6	47.8	46.3	46.4	-1.3	+0.2	-1.2	36.6	36.8	35.4	FALSE	n/a
27	Mcmillan Crescent NE		27 Mcmillan Crescent x R1	27 Mcmillan Crescent x R1, (NE)	0	56.0	56.2	47.7	47.9	-8.3	+0.2	-8.1	44.1	44.3	36.7	FALSE	n/a
27	Mcmillan Crescent NE		27 Mcmillan Crescent x R1	27 Mcmillan Crescent x R1, (NE)	1	57.3	57.5	49.6	49.8	-7.7	+0.2	-7.5	45.3	45.5	38.4	FALSE	n/a
27	Mcmillan Crescent SE		27 Mcmillan Crescent x R1	27 Mcmillan Crescent x R1, (SE)	0	56.7	56.9	47.7	47.9	-9.0	+0.2	-8.8	44.8	44.9	36.7	FALSE	n/a
27	Mcmillan Crescent SE		27 Mcmillan Crescent x R1	27 Mcmillan Crescent x R1, (SE)	1	58.0	58.2	49.5	49.7	-8.5	+0.2	-8.3	45.9	46.1	38.3	FALSE	n/a
27	Mcmillan Crescent NE		27 Mcmillan Crescent x R1	27 Mcmillan Crescent x R1, (NE)	0	56.4	56.6	47.4	47.6	-9.0	+0.2	-8.8	44.5	44.7	36.4	FALSE	n/a
27	Mcmillan Crescent NE		27 Mcmillan Crescent x R1	27 Mcmillan Crescent x R1, (NE)	1	57.7	57.9	49.3	49.5	-8.4	+0.2	-8.2	45.7	45.8	38.1	FALSE	n/a
28	Mcmillan Crescent SE		28 Mcmillan Crescent x R1	28 Mcmillan Crescent x R1, (SE)	0	64.8	65.0	56.7	56.9	-8.1	+0.2	-7.9	52.1	52.2	44.8	FALSE	n/a
28	Mcmillan Crescent SE		28 Mcmillan Crescent x R1	28 Mcmillan Crescent x R1, (SE)	1	67.2	67.4	59.9	60.1	-7.3	+0.2	-7.1	54.2	54.4	47.6	FALSE	n/a
28	Mcmillan Crescent SW		28 Mcmillan Crescent x R1	28 Mcmillan Crescent x R1, (SW)	0	62.4	62.6	56.2	56.4	-6.2	+0.2	-6.0	49.9	50.1	44.3	FALSE	n/a
28	Mcmillan Crescent SW		28 Mcmillan Crescent x R1	28 Mcmillan Crescent x R1, (SW)	1	64.8	65.0	59.1	59.4	-5.7	+0.2	-5.4	52.1	52.2	46.9	FALSE	n/a
28	Mcmillan Crescent NW		28 Mcmillan Crescent x R1	28 Mcmillan Crescent x R1, (NW)	0	50.5	50.6	49.7	49.8	-0.8	+0.1	-0.7	39.2	39.3	38.5	FALSE	n/a
28	Mcmillan Crescent NW		28 Mcmillan Crescent x R1	28 Mcmillan Crescent x R1, (NW)	1	51.8	51.9	50.8	50.9	-1.0	+0.1	-0.9	40.4	40.4	39.5	FALSE	n/a
3	Mcmillan Crescent N		3 Mcmillan Crescent x R1	3 Mcmillan Crescent x R1, (N)	0	62.3	62.4	62.2	62.3	-0.1	+0.1	0.0	49.8	49.9	49.7	FALSE	n/a
3	Mcmillan Crescent N		3 Mcmillan Crescent x R1	3 Mcmillan Crescent x R1, (N)	1	62.2	62.4	62.2	62.3	0.0	+0.2	+0.1	49.7	49.9	49.7	FALSE	n/a
3	Mcmillan Crescent E		3 Mcmillan Crescent x R1	3 Mcmillan Crescent x R1, (E)	0	51.9	52.1	48.8	49.0	-3.1	+0.2	-2.9	40.4	40.6	37.7	FALSE	n/a
3	Mcmillan Crescent E		3 Mcmillan Crescent x R1	3 Mcmillan Crescent x R1, (E)	1	53.3	53.5	50.7	50.9	-2.6	+0.2	-2.4	41.7	41.9	39.4	FALSE	n/a
3	Mcmillan Crescent S		3 Mcmillan Crescent x R1	3 Mcmillan Crescent x R1, (S)	0	62.3	62.5	62.0	62.1	-0.3	+0.2	-0.2	49.8	50.0	49.5	FALSE	n/a
3	Mcmillan Crescent S		3 Mcmillan Crescent x R1	3 Mcmillan Crescent x R1, (S)	1	62.7	62.8	62.3	62.5	-0.4	+0.1	-0.2	50.2	50.3	49.8	FALSE	n/a
30	Mcmillan Crescent NW		30 Mcmillan Crescent x R1	30 Mcmillan Crescent x R1, (NW)	0	50.4	50.6	49.5	49.6	-0.9	+0.2	-0.8	39.1	39.3	38.3	FALSE	n/a
30	Mcmillan Crescent NW		30 Mcmillan Crescent x R1	30 Mcmillan Crescent x R1, (NW)	1	51.7	51.9	50.5	50.7	-1.2	+0.2	-1.0	40.3	40.4	39.2	FALSE	n/a
30	Mcmillan Crescent NE		30 Mcmillan Crescent x R1	30 Mcmillan Crescent x R1, (NE)	0	59.9	60.1	50.5	50.7	-9.4	+0.2	-9.2	47.6	47.8	39.2	FALSE	n/a
30	Mcmillan Crescent NE		30 Mcmillan Crescent x R1	30 Mcmillan Crescent x R1, (NE)	1	61.8	62.0	52.8	53.0	-9.0	+0.2	-8.8	49.4	49.5	41.3	FALSE	n/a
30	Mcmillan Crescent SE		30 Mcmillan Crescent x R1	30 Mcmillan Crescent x R1, (SE)	0	64.7	64.9	56.4	56.7	-8.3	+0.2	-8.0	52.0	52.1	44.5	FALSE	n/a
30	Mcmillan Crescent SE		30 Mcmillan Crescent x R1	30 Mcmillan Crescent x R1, (SE)	1	67.0	67.2	59.5	59.8	-7.5	+0.2	-7.2	54.0	54.2	47.3	FALSE	n/a
32	Mcmillan Crescent SE		32 Mcmillan Crescent x R1	32 Mcmillan Crescent x R1, (SE)	0	64.0	64.2	55.7	55.9	-8.3	+0.2	-8.1	51.3	51.5	43.9	FALSE	n/a
32	Mcmillan Crescent SE		32 Mcmillan Crescent x R1	32 Mcmillan Crescent x R1, (SE)	1	66.2	66.4	58.6	58.8	-7.6	+0.2	-7.4	53.3	53.5	46.5	FALSE	n/a
32	Mcmillan Crescent SW		32 Mcmillan Crescent x R1	32 Mcmillan Crescent x R1, (SW)	0	59.2	59.4	50.7	50.9	-8.5	+0.2	-8.3	47.0	47.2	39.4	FALSE	n/a
32	Mcmillan Crescent SW		32 Mcmillan Crescent x R1	32 Mcmillan Crescent x R1, (SW)	1	61.0	61.2	53.0	53.2	-8.0	+0.2	-7.8	48.6	48.8	41.4	FALSE	n/a
32	Mcmillan Crescent NW		32 Mcmillan Crescent x R1	32 Mcmillan Crescent x R1, (NW)	0	50.4	50.5	49.5	49.6	-0.9	+0.1	-0.8	39.1	39.2	38.3	FALSE	n/a
32	Mcmillan Crescent NW		32 Mcmillan Crescent x R1	32 Mcmillan Crescent x R1, (NW)	1	51.8	51.9	50.5	50.6	-1.3	+0.1	-1.2	40.4	40.4	39.2	FALSE	n/a
34	Mcmillan Crescent NW		34 Mcmillan Crescent x R1	34 Mcmillan Crescent x R1, (NW)	0	49.9	50.0	48.9	49.0	-1.0	+0.1	-0.9	38.6	38.7	37.7	FALSE	n/a
34	Mcmillan Crescent NW		34 Mcmillan Crescent x R1	34 Mcmillan Crescent x R1, (NW)	1	51.3	51.5	50.0	50.1	-1.3	+0.2	-1.2	39.9	40.1	38.7	FALSE	n/a
34	Mcmillan Crescent NE		34 Mcmillan Crescent x R1	34 Mcmillan Crescent x R1, (NE)	0	59.0	59.2	49.5	49.7	-9.5	+0.2	-9.3	46.8	47.0	38.3	FALSE	n/a
34	Mcmillan Crescent NE		34 Mcmillan Crescent x R1	34 Mcmillan Crescent x R1, (NE)	1	60.5	60.7	51.8	52.0	-8.7	+0.2	-8.5	48.2	48.4	40.4	FALSE	n/a
34	Mcmillan Crescent SE		34 Mcmillan Crescent x R1	34 Mcmillan Crescent x R1, (SE)	0	63.6	63.8	55.4	55.7	-8.2	+0.2	-7.9	51.0	51.2	43.6	FALSE	n/a
34	Mcmillan Crescent SE		34 Mcmillan Crescent x R1	34 Mcmillan Crescent x R1, (SE)	1	65.9	66.1	58.3	58.5	-7.6	+0.2	-7.4	53.0	53.2	46.2	FALSE	n/a
36	Mcmillan Crescent SE		36

Building No	Street	Façade	Address	Receptor	Floor	dB LA10,18h				Short-term	Long term		dB Lnight,outside			Long-term (night)	
											DM comparison	DS comparison				DM comparison	DS comparison
						DMby	DMfy	DSby	DSfy	DSby-DMby	DMfy-DMby	DSfy-DMby	DMby	DMfy	DSfy	DMfy-DMby	DSfy-DMby
44	Mcmillan Crescent SE	44 Mcmillan Crescent x R1	44 Mcmillan Crescent x R1, (SE)	0	62.7	62.9	54.6	54.9	-8.1	+0.2	-7.8	50.2	50.3	42.9	FALSE	n/a
44	Mcmillan Crescent SE	44 Mcmillan Crescent x R1	44 Mcmillan Crescent x R1, (SE)	1	65.0	65.2	57.2	57.4	-7.8	+0.2	-7.6	52.2	52.4	45.2	FALSE	n/a
44	Mcmillan Crescent SW	44 Mcmillan Crescent x R1	44 Mcmillan Crescent x R1, (SW)	0	58.7	58.9	49.8	50.0	-8.9	+0.2	-8.7	46.6	46.7	38.6	FALSE	n/a
44	Mcmillan Crescent SW	44 Mcmillan Crescent x R1	44 Mcmillan Crescent x R1, (SW)	1	60.4	60.6	52.0	52.2	-8.4	+0.2	-8.2	48.1	48.3	40.5	FALSE	n/a
44	Mcmillan Crescent NW	44 Mcmillan Crescent x R1	44 Mcmillan Crescent x R1, (NW)	0	48.0	48.1	46.3	46.4	-1.7	+0.1	-1.6	36.9	37.0	35.4	FALSE	n/a
44	Mcmillan Crescent NW	44 Mcmillan Crescent x R1	44 Mcmillan Crescent x R1, (NW)	1	50.1	50.3	48.2	48.4	-1.9	+0.2	-1.7	38.8	39.0	37.1	FALSE	n/a
46	Mcmillan Crescent NW	46 Mcmillan Crescent x R1	46 Mcmillan Crescent x R1, (NW)	0	47.7	47.8	45.9	46.0	-1.8	+0.1	-1.7	36.7	36.8	35.0	FALSE	n/a
46	Mcmillan Crescent NW	46 Mcmillan Crescent x R1	46 Mcmillan Crescent x R1, (NW)	1	49.9	50.0	47.7	47.9	-2.2	+0.1	-2.0	38.6	38.7	36.7	FALSE	n/a
46	Mcmillan Crescent NE	46 Mcmillan Crescent x R1	46 Mcmillan Crescent x R1, (NE)	0	57.8	58.0	48.6	48.8	-9.2	+0.2	-9.0	45.8	45.9	37.5	FALSE	n/a
46	Mcmillan Crescent NE	46 Mcmillan Crescent x R1	46 Mcmillan Crescent x R1, (NE)	1	59.7	59.9	50.8	51.0	-8.9	+0.2	-8.7	47.5	47.6	39.5	FALSE	n/a
46	Mcmillan Crescent SE	46 Mcmillan Crescent x R1	46 Mcmillan Crescent x R1, (SE)	0	62.6	62.8	54.5	54.7	-8.1	+0.2	-7.9	50.1	50.3	42.8	FALSE	n/a
46	Mcmillan Crescent SE	46 Mcmillan Crescent x R1	46 Mcmillan Crescent x R1, (SE)	1	64.9	65.1	57.1	57.3	-7.8	+0.2	-7.6	52.1	52.3	45.1	FALSE	n/a
48	Mcmillan Crescent NW	48 Mcmillan Crescent x R1	48 Mcmillan Crescent x R1, (NW)	0	51.9	52.0	47.1	47.3	-4.8	+0.1	-4.6	40.4	40.5	36.1	FALSE	n/a
48	Mcmillan Crescent NW	48 Mcmillan Crescent x R1	48 Mcmillan Crescent x R1, (NW)	1	53.6	53.7	49.0	49.1	-4.6	+0.1	-4.5	42.0	42.1	37.8	FALSE	n/a
48	Mcmillan Crescent NE	48 Mcmillan Crescent x R1	48 Mcmillan Crescent x R1, (NE)	0	48.4	48.5	45.8	45.9	-2.6	+0.1	-2.5	37.3	37.4	35.0	FALSE	n/a
48	Mcmillan Crescent NE	48 Mcmillan Crescent x R1	48 Mcmillan Crescent x R1, (NE)	1	50.4	50.5	47.5	47.6	-2.9	+0.1	-2.8	39.1	39.2	36.5	FALSE	n/a
48	Mcmillan Crescent NW	48 Mcmillan Crescent x R1	48 Mcmillan Crescent x R1, (NW)	0	51.0	51.2	46.3	46.5	-4.7	+0.2	-4.5	39.6	39.8	35.4	FALSE	n/a
48	Mcmillan Crescent NW	48 Mcmillan Crescent x R1	48 Mcmillan Crescent x R1, (NW)	1	52.8	53.0	48.0	48.2	-4.8	+0.2	-4.6	41.3	41.4	36.9	FALSE	n/a
48	Mcmillan Crescent NE	48 Mcmillan Crescent x R1	48 Mcmillan Crescent x R1, (NE)	0	57.4	57.6	48.3	48.5	-9.1	+0.2	-8.9	45.4	45.6	37.2	FALSE	n/a
48	Mcmillan Crescent NE	48 Mcmillan Crescent x R1	48 Mcmillan Crescent x R1, (NE)	1	59.4	59.6	50.7	50.9	-8.7	+0.2	-8.5	47.2	47.4	39.4	FALSE	n/a
48	Mcmillan Crescent SE	48 Mcmillan Crescent x R1	48 Mcmillan Crescent x R1, (SE)	0	61.9	62.1	54.0	54.2	-7.9	+0.2	-7.7	49.4	49.6	42.3	FALSE	n/a
48	Mcmillan Crescent SE	48 Mcmillan Crescent x R1	48 Mcmillan Crescent x R1, (SE)	1	64.4	64.6	56.5	56.8	-7.9	+0.2	-7.6	51.7	51.9	44.6	FALSE	n/a
48	Mcmillan Crescent SW	48 Mcmillan Crescent x R1	48 Mcmillan Crescent x R1, (SW)	0	58.7	58.9	49.6	49.8	-9.1	+0.2	-8.9	46.6	46.7	38.4	FALSE	n/a
48	Mcmillan Crescent SW	48 Mcmillan Crescent x R1	48 Mcmillan Crescent x R1, (SW)	1	60.4	60.6	51.9	52.1	-8.5	+0.2	-8.3	48.1	48.3	40.4	FALSE	n/a
5	Mcmillan Crescent S	5 Mcmillan Crescent x R1	5 Mcmillan Crescent x R1, (S)	0	59.9	60.0	58.9	59.0	-1.0	+0.1	-0.9	47.6	47.7	46.7	FALSE	n/a
5	Mcmillan Crescent S	5 Mcmillan Crescent x R1	5 Mcmillan Crescent x R1, (S)	1	60.4	60.5	59.3	59.5	-1.1	+0.1	-0.9	48.1	48.2	47.1	FALSE	n/a
5	Mcmillan Crescent W	5 Mcmillan Crescent x R1	5 Mcmillan Crescent x R1, (W)	0	58.2	58.3	57.9	58.0	-0.3	+0.1	-0.2	46.1	46.2	45.8	FALSE	n/a
5	Mcmillan Crescent W	5 Mcmillan Crescent x R1	5 Mcmillan Crescent x R1, (W)	1	58.5	58.6	58.3	58.4	-0.2	+0.1	-0.1	46.4	46.5	46.2	FALSE	n/a
5	Mcmillan Crescent N	5 Mcmillan Crescent x R1	5 Mcmillan Crescent x R1, (N)	0	59.0	59.1	59.0	59.1	0.0	+0.1	+0.1	46.8	46.9	46.8	FALSE	n/a
5	Mcmillan Crescent N	5 Mcmillan Crescent x R1	5 Mcmillan Crescent x R1, (N)	1	59.2	59.3	59.0	59.1	-0.2	+0.1	-0.1	47.0	47.1	46.8	FALSE	n/a
50	Mcmillan Crescent SE	50 Mcmillan Crescent x R1	50 Mcmillan Crescent x R1, (SE)	0	62.6	62.8	52.7	52.9	-9.9	+0.2	-9.7	50.1	50.3	41.2	FALSE	n/a
50	Mcmillan Crescent SE	50 Mcmillan Crescent x R1	50 Mcmillan Crescent x R1, (SE)	1	65.0	65.2	55.2	55.4	-9.8	+0.2	-9.6	52.2	52.4	43.4	FALSE	n/a
50	Mcmillan Crescent SW	50 Mcmillan Crescent x R1	50 Mcmillan Crescent x R1, (SW)	0	59.2	59.4	51.7	51.9	-7.5	+0.2	-7.3	47.0	47.2	40.3	FALSE	n/a
50	Mcmillan Crescent SW	50 Mcmillan Crescent x R1	50 Mcmillan Crescent x R1, (SW)	1	61.0	61.2	53.9	54.1	-7.1	+0.2	-6.9	48.6	48.8	42.2	FALSE	n/a
50	Mcmillan Crescent NW	50 Mcmillan Crescent x R1	50 Mcmillan Crescent x R1, (NW)	0	46.7	46.9	44.3	44.5	-2.4	+0.2	-2.2	35.8	35.9	33.6	FALSE	n/a
50	Mcmillan Crescent NW	50 Mcmillan Crescent x R1	50 Mcmillan Crescent x R1, (NW)	1	49.7	49.9	47.3	47.5	-2.4	+0.2	-2.2	38.5	38.6	36.3	FALSE	n/a
50	Mcmillan Crescent NE	50 Mcmillan Crescent x R1	50 Mcmillan Crescent x R1, (NE)	0	60.2	60.4	49.9	50.1	-10.3	+0.2	-10.1	47.9	48.1	38.6	FALSE	n/a
50	Mcmillan Crescent NE	50 Mcmillan Crescent x R1	50 Mcmillan Crescent x R1, (NE)	1	61.9	62.1	52.1	52.3	-9.8	+0.2	-9.6	49.4	49.6	40.6	FALSE	n/a
52	Mcmillan Crescent SW	52 Mcmillan Crescent x R1	52 Mcmillan Crescent x R1, (SW)	0	57.6	57.8	49.6	49.8	-8.0	+0.2	-7.8	45.6	45.8	38.4	FALSE	n/a
52	Mcmillan Crescent SW	52 Mcmillan Crescent x R1	52 Mcmillan Crescent x R1, (SW)	1	58.9	59.1	51.7	51.9	-7.2	+0.2	-7.0	46.7	46.9	40.3	FALSE	n/a
52	Mcmillan Crescent SW	52 Mcmillan Crescent x R1	52 Mcmillan Crescent x R1, (SW)	0	56.3	56.4	49.0	49.2	-7.3	+0.1	-7.1	44.4	44.5	37.8	FALSE	n/a
52	Mcmillan Crescent SW	52 Mcmillan Crescent x R1	52 Mcmillan Crescent x R1, (SW)	1	57.6	57.8	51.0	51.2	-6.6	+0.2	-6.4	45.6	45.8	39.6	FALSE	n/a
52	Mcmillan Crescent NW	52 Mcmillan Crescent x R1	52 Mcmillan Crescent x R1, (NW)	0	46.0	46.2	44.3	44.4	-1.7	+0.2	-1.6	35.1	35.3	33.6	FALSE	n/a
52	Mcmillan Crescent NW	52 Mcmillan Crescent x R1	52 Mcmillan Crescent x R1, (NW)	1	48.6	48.8	46.6	46.8	-2.0	+0.2	-1.8	37.5	37.7	35.7	FALSE	n/a
52	Mcmillan Crescent NE	52 Mcmillan Crescent x R1	52 Mcmillan Crescent x R1, (NE)	0	58.4	58.6	48.8	49.0	-9.6	+0.2	-9.4	46.3	46.5	37.7	FALSE	n/a
52	Mcmillan Crescent NE	52 Mcmillan Crescent x R1	52 Mcmillan Crescent x R1, (NE)	1	59.9	60.1	50.8	51.0	-9.1	+0.2	-8.9	47.6	47.8	39.5	FALSE	n/a
52	Mcmillan Crescent SE	52 Mcmillan Crescent x R1	52 Mcmillan Crescent x R1, (SE)	0	59.1	59.3	49.2	49.4	-9.9	+0.2	-9.7	46.9	47.1	38.0	FALSE	n/a
52	Mcmillan Crescent SE	52 Mcmillan Crescent x R1	52 Mcmillan Crescent x R1, (SE)	1	60.2	60.4	51.4	51.6	-8.8	+0.2	-8.6	47.9	48.1	40.0	FALSE	n/a
52	Mcmillan Crescent NE	52 Mcmillan Crescent x R1	52 Mcmillan Crescent x R1, (NE)	0	59.1	59.3	49.2	49.4	-9.9	+0.2	-9.7	46.9	47.1	38.0	FALSE	n/a
52	Mcmillan Crescent NE	52 Mcmillan Crescent x R1	52 Mcmillan Crescent x R1, (NE)	1	60.1	60.3	51.4	51.6	-8.7	+0.2	-8.5	47.8	48.0	40.0	FALSE	n/a
52	Mcmillan Crescent SE	52 Mcmillan Crescent x R1	52 Mcmillan Crescent x R1, (SE)	0	46.3	46.5	43.9	44.1	-2.4	+0.2	-2.2	35.4	35.6	33.2	FALSE	n/a
52	Mcmillan Crescent SE	52 Mcmillan Crescent x R1	52 Mcmillan Crescent x R1, (SE)	1	49.0	49.2	46.5	46.7	-2.5	+0.2	-2.3	37.8	38.0	35.6	FALSE	n/a
6	Mcmillan Crescent S	6 Mcmillan Crescent x R1	6 Mcmillan Crescent x R1, (S)	0	61.0	61.1	58.6	58.7	-2.4	+0.1	-2.3	48.6	48.7	46.5	FALSE	n/a
6	Mcmillan Crescent S	6 Mcmillan Crescent x R1	6 Mcmillan Crescent x R1, (S)	1	61.7	61.8	59.8	59.9	-1.9	+0.1	-1.8	49.3	49.4	47.6	FALSE	n/a
7	Mcmillan Crescent N	7 Mcmillan Crescent x R1	7 Mcmillan Crescent x R1, (N)	0	57.8	57.9	57.7	57.8	-0.1	+0.1	0.0	45.8	45.8	45.7	FALSE	n/a
7	Mcmillan Crescent N	7 Mcmillan Crescent x R1	7 Mcmillan Crescent x R1, (N)	1	58.0	58.1	57.8	57.9	-0.2	+0.1	-0.1	45.9	46.0	45.8	FALSE	n/a
7	Mcmillan Crescent E	7 Mcmillan Crescent x R1	7 Mcmillan Crescent x R1, (E)	0	54.8	54.9	51.0	51.2	-3.8	+0.1	-3.6	43.1	43.1	39.6	FALSE	n/a
7	Mcmillan Crescent E	7 Mcmillan Crescent x R1	7 Mcmillan Crescent x R1, (E)	1	56.0	56.2	53.0	53.3	-3.0	+0.2	-2.7	44.1	44.3	41.4	FALSE	n/a
7	Mcmillan Crescent S	7 Mcmillan Crescent x R1	7 Mcmillan Crescent x R1, (S)	0	59.3	59.4	58.0	58.1	-1.3	+0.1	-1.2	47.1	47.2	45.9	FALSE	n/a
7	Mcmillan Crescent S	7 Mcmillan Crescent x R1	7 Mcmillan Crescent x R1, (S)	1	59.8	60.0	58.6	58.7	-1.2	+0.2	-1.1	47.6	47.7	46.5	FALSE	n/a
8	Mcmillan Crescent N	8 Mcmillan Crescent x R1	8 Mcmillan Crescent x R1, (N)	0	59.4	59.5	59.3	59.4	-0.1	+0.1	0.0	47.2	47.3	47.1	FALSE	n/a
8	Mcmillan Crescent N	8 Mcmillan Crescent x R1	8 Mcmillan Crescent x R1, (N)	1	59.5	59.6	59.3	59.4	-0.2	+0.1	-0.1	47.3	47.4	47.1	FALSE	n/a
8	Mcmillan Crescent E	8 Mcmillan Crescent x R1	8 Mcmillan Crescent x R1, (E)	0	58.2	58.4	53.6	53.8	-4.6	+0.2	-4.4	46.1	46.3	42.0	FALSE	n/a
8	Mcmillan Crescent E	8 Mcmillan Crescent x R1	8 Mcmillan Crescent x R1, (E)	1	59.5	59.7	55.8	56.0	-3.7	+0.2	-3.5	47.3	47.5	44.0	FALSE	n/a
8	Mcmillan Crescent S	8 Mcmillan Crescent x R1	8 Mcmillan Crescent x R1, (S)	0	60.6	60.8	57.6	57.8	-3.0	+0.2	-2.8	48.3	48.5	45.6	FALSE	n/a
8	Mcmillan Crescent S	8 Mcmillan Crescent x R1	8 Mcmillan Crescent x R1, (S)	1	61.5	61.6	59.1	59.2	-2.4	+0.1	-2.3	49.1	49.2	46.9	FALSE	n/a
9	Mcmillan Crescent S	9 Mcmillan Crescent x R1	9 Mcmillan Crescent x R1, (S)	0	58.2	58.4	56.5	56.6	-1.7	+0.2	-1.6	46.1	46.3	44.6	FALSE	n/a
9	Mcmillan Crescent S	9 Mcmillan Crescent x R1	9 Mcmillan Crescent x R1, (S)	1	59.0	59.2	57.3	57.4	-1.7	+0.2	-1.6	46.8	47.0	45.3	FALSE	n/a
9	Mcmillan Crescent W	9 Mcmillan Crescent x R1	9 Mcmillan Crescent x R1, (W)	0	53.2	53.4	52.4	52.5	-0.8	+0.2	-0.7	41.6	41.8	40.9	FALSE	n/a
9	Mcmillan Crescent W	9 Mcmillan Crescent x R1	9 Mcmillan Crescent x R1, (W)	1	54.2	54.4	53.5	53.7	-0.7	+0.2	-0.5	42.5	42.7	41.9	FALSE	n/a
9	Mcmillan Crescent N	9 Mcmillan Crescent x R1	9 Mcmillan Crescent x R1, (N)	0	56.2	56.3	56.1	56.2	-0.1	+0.1	0.0	44.3	44.4	44.2	FALSE	n/a
9	Mcmillan Crescent N	9 Mcmillan Crescent x R1	9 Mcmillan Crescent x R1, (N)	1	56.4	56.5	56.3	56.4	-0.1	+0.1	0.0	44.5	44.6	44.4	FALSE	n/a
10	Montgomery Aven W	10 Montgomery Avenue x	10 Montgomery Avenue x R1, (W)	0	42.4	42.5	43.4	43.4	+1.0	+0.1	+1.0	31.9	32.0	32.8	FALSE	n/a
10	Montgomery Aven W	10 Montgomery Avenue x	10 Montgomery Avenue x R1, (W)	1	44.3	44.5	45.3	45.4	+1.0	+0.2	+1.1	33.6	33.8	34.5	FALSE	n/a
10	Montgomery Aven N	10 Montgomery Avenue x	10 Montgomery Avenue x R1, (N)	0	44.3	44.6	44.9	45.1	+0.6	+0.3	+0.8	33.6	33.9	34.1	FALSE	n/a
10	Montgomery Aven N	10 Montgomery Avenue x	10 Montgomery Avenue x R1, (N)	1	46.1	46.3	46.7	46.9	+0.6	+0.2	+0.8	35.2	35.4	35.8	FALSE	n/a
10	Montgomery Aven E	10 Montgomery Avenue x	10 Montgomery Avenue x R1, (E)	0	47.9	48.1	48.9	48.9	+1.0	+0.2	+1.0	36.8	37.0	37.7	FALSE	n/a
10	Montgomery Aven E	10 Montgomery Avenue x	10 Montgomery Avenue x R1, (E)	1	49.0	49.1	49.8	49.9	+0.8	+0.1	+0.9	37.8	37.9	38.6	FALSE	n/a
11	Montgomery Aven E	11 Montgomery Avenue x	11 Montgomery Avenue x R1, (E)	0	48.4	48.6	49.5	49.6	+1.1	+0.2	+1.2	37.3	37.5	38.3	FALSE	n/a
11	Montgomery Aven E	11 Montgomery Avenue x	11 Montgomery Avenue x R1, (E)	1	49.5	49.7	50.5	50.6	+1.0	+0.2	+1.1	38.3	38.5	39.2	FALSE	n/a
11	Montgomery Aven S	11 Montgomery Avenue x	11 Montgomery Avenue x R1, (S)	0	44.8	45.0	45.5	45.7	+0.7	+0.2	+0.9	34.1	34.2	34.7	FALSE	n/a
11	Montgomery Aven S	11 Montgomery Avenue x	11 Montgomery Avenue x R1, (S)	1	46.5	46.7	47.5	47.6	+1.0	+0.2	+1.1	35.6	35.8	36.5	FALSE	n/a
11	Montgomery Aven W	11 Montgomery Avenue x	11 Montgomery Avenue x R1, (W)	0	47.8	47.9	49.4	49.4	+1.6	+0.1	+1.6	36.8	36.8	38.2	FALSE	n/a
11	Montgomery Aven W	11 Montgomery Avenue x	11 Montgomery Avenue x R1, (W)	1	48.4	48.4	49.8	49.8	+1.4	0.0	+1.4	37.3	37.3	38.6	FALSE	n/a
12	Montgomery Aven E	12 Montgomery Avenue x	12 Montgomery Avenue x R1, (E)	0	47.1	47.3	48.1	48.2	+1.0	+0.2	+1.1	36.1	36.3	37.0	FALSE	n/a
12	Montgomery Aven E	12 Montgomery Avenue x	12 Montgomery Avenue x R1, (E)	1	48.1	48.3	49.0	49.1	+0.9	+0.2	+1.0	37.0	37.2	37.8	FALSE	n/a
12	Montgomery Aven S	12 Montgomery Avenue x	12 Montgomery Avenue x R1, (S)	0	42.9	43.2	43.3	43.5	+0.4	+0.3	+0.6	32.3	32.6	32.7	FALSE	n/a
12	Montgomery Aven S	12 Montgomery Avenue x	12 Montgomery Avenue x R1, (S)	1	45.0	45.2	45.5	45.7	+0.5	+0.2	+0.7	34.2	34.4	34.7	FALSE	n/a
12	Montgomery Aven W	12 Montgomery Avenue x	12 Montgomery Avenue x R1, (W)	0	42.3	42.4	43.3	43.3	+1.0	+0.1	+1.0	31.8	31.9	32.7	FALSE	n/a
12	Montgomery Aven W	12 Montgomery Avenue x	12 Montgomery Avenue x R1, (W)	1	44.1	44.2	45.0	45.1	+0.9	+0.1	+1.0	33.4	33.5	34.2	FALSE	n/a
13	Montgomery Aven W	13 Montgomery Avenue x	13 Montgomery Avenue x R1, (W)	0	44.6	44.7	45.9	45.9	+1.3	+0.1	+1.3	33.9	34.0	35.0	FALSE	n/a
13	Montgomery Aven W	13 Montgomery Avenue x	13 Montgomery Avenue x R1, (W)	1	45.6	45.7	46.7	46.8	+1.1	+0.1	+1.2	34.8	34.9	35.8	FALSE	n/a
13	Montgomery Aven N	13 Montgomery Avenue x	13 Montgomery Avenue x R1, (N)	0	46.5	46.6	47.7	47.8	+1.2	+0.1	+1.3	35.6	35.7	36.7	FALSE	n/a
13	Montgomery Aven N	13 Montgomery Avenue x	13 Montgomery Avenue x R1, (N)	1	47.4	47.6	48.6	48.7	+1.2	+0.2	+1.3	36.4	36.6	37.5	FALSE	n/a
13	Montgomery Aven E	13 Montgomery Avenue x	13 Montgomery Avenue x R1, (E)	0	47.5	47.7	48.1	48.2	+0.6	+0.2	+0.7	36.5	36.7	37.0	FALSE	n/a
13	Montgomery Aven E	13 Montgomery Avenue x	13 Montgomery Avenue x R1, (E)	1	48.7	48.9	49.4	49.6	+0.7	+0.2	+0.9	37.6	37.7	38.2	FALSE	n/a
14	Montgomery Aven W	14 Montgomery Avenue x	14 Montgomery Avenue x R1, (W)	0	42.2	42.4	43.1	43.2	+0.9	+0.2	+1.0	31.7	31.9	32.5	FALSE	n/a
14	Montgomery Aven W	14 Montgomery Avenue x	14 Montgomery Avenue x R1, (W)	1	44.0	44.1	44.8	45.0	+0.8	+0.1	+1.0	33.3	33.4	34.1	FALSE	n/a
14	Montgomery Aven N	14 Montgomery Avenue x	14 Montgomery Avenue x R1, (N)	0	43.3	43.5	44.1	44.2	+0.8	+0.2	+0.9	32.7	32.9	33.4	FALSE	n/a
14	Montgomery Aven N	14 Montgomery Avenue x	14 Montgomery Avenue x R1, (N)	1	45.0	45.2	45.8	45.9	+0.8	+0.2	+0.9	34.2	34.4	35.0	FALSE	n/a
14	Montgomery Aven E	14 Montgomery Avenue x	14 Montgomery Avenue x R1, (E)	0	46.4	46.6	47.3	47.4	+0.9	+0.2	+1.0	35.5	35.7	36.3	FALSE	n/a
14	Montgomery Aven E	14 Montgomery Avenue x	14 Montgomery Avenue x R1, (E)	1	47.6	47.8	48.4	48.5	+0.8	+0.2	+0.9	36.6	36.8	37.3	FALSE	n/a
15	Montgomery Aven E	15 Montgomery Avenue x	15 Montgomery Avenue x R1, (E)	0	47.0	47.2	47.5	47.7	+0.5	+0.2	+0.7	36.0	36.2	36.5	FALSE	n/a
15	Montgomery Aven E	15 Montgomery Avenue x	15 Montgomery Avenue x R1, (E)	1	48.4	48.6	49.0	49.1	+0.6	+0.2	+0.7	37.3	37.5	37.8	FALSE	n/a
15	Montgomery Aven S	15 Montgomery Avenue x	15 Montgomery Avenue x R1, (S)	0	44.7	45.0	45.2	45.3	+0.5	+0.3	+0.6	34.0	34.2	34.4	FALSE	n/a
15	Montgomery Aven S	15 Montgomery Avenue x	15 Montgomery Avenue x R1, (S)	1	46.3	46.6	46.9	47.1	+0.6	+0.3	+0.8	35.4	35.7	35.9	FALSE	n/a
15	Montgomery Aven W	15 Montgomery Avenue x	15 Montgomery Avenue x R1, (W)	0	43.9	44.0	45.1	45.1	+1.2	+0.1	+1.2	33.2	33.3	34.3	FALSE	n/a
15	Montgomery Aven W	15 Montgomery Avenue x	15 Montgomery Avenue x R1, (W)	1	45.3	45.4	46.3	46.4	+1.0	+0.1	+1.1	34.5	34.6	35.4	FALSE	n/a
16	Montgomery Aven E	16 Montgomery Avenue x	16 Montgomery Avenue x R1, (E)	0	46.3	46.5	47.0	47.2	+0.7	+0.2	+0.9	35.4	35.6	36.0	FALSE	n/a
16	Montgomery Aven E	16 Montgomery Avenue x	16 Montgomery Avenue x R1, (E)	1	47.6	47.8	48.3	48.5	+0.7	+0.2	+0.9	36.6	36.8	37.2	FALSE	n/a
16	Montgomery Aven S	16 Montgomery Avenue x	16 Montgomery Avenue x R1, (S)	0	44.4	44.7	44.8	45.0	+0.4	+0.3	+0.6	33.7	34.0	34.1	FALSE	n/a
16	Montgomery Aven S	16 Montgomery Avenue x	16 Montgomery Avenue x R1, (S)	1	45.9	46.1	46.3	46.5	+0.4	+0.2	+0.6	35.0	35.2	35.4	FALSE	n/a
16	Montgomery Aven W	16 Montgomery Avenue x	16 Montgomery Avenue x R1, (W)	0	42.0	42.2	42.9	43.0	+0.9	+0.2	+1.0	31.5	31.7	32.3	FALSE	n/a
16	Montgomery Aven W	16 Montgomery Avenue x	16 Montgomery Avenue x R1, (W)	1	43.8	44.0	44.6	44.7	+0.8	+0.2	+0.9	33.2	33.3	33.9	FALSE	n/a
17	Montgomery Aven W	17 Montgomery Avenue x	17 Montgomery Avenue x R1, (W)	0	41.7	41.8	42.0	42.2	+0.3	+0.1	+0.5	31.3	31.4	31.5	FALSE	n/a
17	Montgomery Aven W	17 Montgomery Avenue x	17 Montgomery Avenue x R1, (W)	1	43.6	43.8	44.0	44.2	+0.4	+0.2	+0.6	33.0	33.2	33.3	FALSE	n/a
17	Montgomery Aven N	17 Montgomery Avenue x	17 Montgomery Avenue x R1, (N)	0	42.9	43.2	43.6	43.8	+0.7	+0.3	+0.9	32.3	32.6	33.0	FALSE	n/a
17	Montgomery Aven N	17 Montgomery Avenue x	17 Montgomery Avenue x R1, (N)	1	44.8	45.0	45.5	45.6	+0.7	+0.2	+0.8	34.1	34.2	34.7	FALSE	n/a
17	Montgomery Aven E	17 Montgomery Avenue x	17 Montgomery Avenue x R1, (E)	0	46.9	47.1	47.3	47.5	+0.4	+0.2	+0.6	35.9	36.1	36.3	FALSE	n/a
17	Montgomery Aven E	17 Montgomery Avenue x	17 Montgomery Avenue x R1, (E)	1	48.3	48.5	48.8	49.0	+0.5	+0.2	+0.7	37.2	37.4	37.7	FALSE	n/a
19	Montgomery Aven E	19 Montgomery Avenue x	19 Montgomery Avenue x R1, (E)	0	47.0	47.2	47.5	47.6	+0.5	+0.2	+0.6	36.0	36.2	36.5	FALSE	n/a
19	Montgomery Aven E	19 Montgomery Avenue x	19 Montgomery Avenue x R1, (E)	1	48.5	48.7	49.0	49.2	+0.5	+0.2	+0.7	37.4	37.6	37.8	FALSE	n/a
19	Montgomery Aven S	19 Montgomery Avenue x	19 Montgomery Avenue x R1, (S)	0	45.5	45.7	46.0	46.1	+0.5	+0.2	+0.6	34.7	34.9	35.1	FALSE	n/a
19	Montgomery Aven S	19 Montgomery Avenue x	19 Montgomery Avenue x R1,

Building No	Street	Façade	Address	Receptor	Floor	dB LA10,18h				Short-term	Long term		dB Lnight,outside			Long-term (night)	
											DM comparison	DS comparison				DM comparison	DS comparison
						DMby	DMfy	DSby	DSfy	DSby-DMby	DMfy-DMby	DSfy-DMby	DMby	DMfy	DSfy	DMfy-DMby	DSfy-DMby
23	Montgomery Aven SE	23 Montgomery Avenue x	23 Montgomery Avenue x R1, (SE)	1	42.1	42.3	42.2	42.4	+0.1	+0.2	+0.3	31.6	31.8	31.7	FALSE	n/a
23	Montgomery Aven SW	23 Montgomery Avenue x	23 Montgomery Avenue x R1, (SW	0	45.4	45.6	45.1	45.3	-0.3	+0.2	-0.1	34.6	34.8	34.3	FALSE	n/a
23	Montgomery Aven SW	23 Montgomery Avenue x	23 Montgomery Avenue x R1, (SW	1	47.0	47.2	46.8	47.0	-0.2	+0.2	0.0	36.0	36.2	35.9	FALSE	n/a
25	Montgomery Aven SW	25 Montgomery Avenue x	25 Montgomery Avenue x R1, (SW	0	45.6	45.8	45.1	45.3	-0.5	+0.2	-0.3	34.8	35.0	34.3	FALSE	n/a
25	Montgomery Aven SW	25 Montgomery Avenue x	25 Montgomery Avenue x R1, (SW	1	47.2	47.4	46.9	47.1	-0.3	+0.2	-0.1	36.2	36.4	35.9	FALSE	n/a
25	Montgomery Aven NW	25 Montgomery Avenue x	25 Montgomery Avenue x R1, (NW	0	40.5	40.7	40.7	40.9	+0.2	+0.2	+0.4	30.2	30.4	30.4	FALSE	n/a
25	Montgomery Aven NW	25 Montgomery Avenue x	25 Montgomery Avenue x R1, (NW	1	42.8	43.0	43.0	43.2	+0.2	+0.2	+0.4	32.3	32.4	32.4	FALSE	n/a
25	Montgomery Aven NE	25 Montgomery Avenue x	25 Montgomery Avenue x R1, (NE)	0	45.4	45.7	46.1	46.3	+0.7	+0.3	+0.9	34.6	34.9	35.2	FALSE	n/a
25	Montgomery Aven NE	25 Montgomery Avenue x	25 Montgomery Avenue x R1, (NE)	1	47.0	47.3	47.7	47.9	+0.7	+0.3	+0.9	36.0	36.3	36.7	FALSE	n/a
27	Montgomery Aven NE	27 Montgomery Avenue x	27 Montgomery Avenue x R1, (NE)	0	45.3	45.5	45.8	46.0	+0.5	+0.2	+0.7	34.5	34.7	35.0	FALSE	n/a
27	Montgomery Aven NE	27 Montgomery Avenue x	27 Montgomery Avenue x R1, (NE)	1	46.9	47.2	47.5	47.7	+0.6	+0.3	+0.8	35.9	36.2	36.5	FALSE	n/a
27	Montgomery Aven SE	27 Montgomery Avenue x	27 Montgomery Avenue x R1, (SE)	0	46.6	46.8	46.5	46.7	-0.1	+0.2	+0.1	35.7	35.9	35.6	FALSE	n/a
27	Montgomery Aven SE	27 Montgomery Avenue x	27 Montgomery Avenue x R1, (SE)	1	48.1	48.3	48.0	48.2	-0.1	+0.2	+0.1	37.0	37.2	36.9	FALSE	n/a
27	Montgomery Aven SW	27 Montgomery Avenue x	27 Montgomery Avenue x R1, (SW	0	46.1	46.4	45.5	45.7	-0.6	+0.3	-0.4	35.2	35.5	34.7	FALSE	n/a
27	Montgomery Aven SW	27 Montgomery Avenue x	27 Montgomery Avenue x R1, (SW	1	47.7	48.0	47.3	47.5	-0.4	+0.3	-0.2	36.7	36.9	36.3	FALSE	n/a
29	Montgomery Aven W	29 Montgomery Avenue x	29 Montgomery Avenue x R1, (W)	0	42.9	43.1	42.9	43.1	0.0	+0.2	+0.2	32.3	32.5	32.3	FALSE	n/a
29	Montgomery Aven W	29 Montgomery Avenue x	29 Montgomery Avenue x R1, (W)	1	44.9	45.1	45.0	45.2	+0.1	+0.2	+0.3	34.1	34.3	34.2	FALSE	n/a
29	Montgomery Aven N	29 Montgomery Avenue x	29 Montgomery Avenue x R1, (N)	0	44.6	44.8	45.1	45.3	+0.5	+0.2	+0.7	33.9	34.1	34.3	FALSE	n/a
29	Montgomery Aven N	29 Montgomery Avenue x	29 Montgomery Avenue x R1, (N)	1	46.3	46.5	46.8	47.0	+0.5	+0.2	+0.7	35.4	35.6	35.9	FALSE	n/a
29	Montgomery Aven S	29 Montgomery Avenue x	29 Montgomery Avenue x R1, (S)	0	48.9	49.2	48.0	48.2	-0.9	+0.3	-0.7	37.7	38.0	36.9	FALSE	n/a
29	Montgomery Aven S	29 Montgomery Avenue x	29 Montgomery Avenue x R1, (S)	1	50.4	50.7	49.9	50.1	-0.5	+0.3	-0.3	39.1	39.4	38.6	FALSE	n/a
31	Montgomery Aven S	31 Montgomery Avenue x	31 Montgomery Avenue x R1, (S)	0	49.4	49.7	48.4	48.7	-1.0	+0.3	-0.7	38.2	38.5	37.3	FALSE	n/a
31	Montgomery Aven S	31 Montgomery Avenue x	31 Montgomery Avenue x R1, (S)	1	51.0	51.3	50.3	50.5	-0.7	+0.3	-0.5	39.6	39.9	39.0	FALSE	n/a
31	Montgomery Aven N	31 Montgomery Avenue x	31 Montgomery Avenue x R1, (N)	0	44.9	45.1	45.3	45.5	+0.4	+0.2	+0.6	34.1	34.3	34.5	FALSE	n/a
31	Montgomery Aven N	31 Montgomery Avenue x	31 Montgomery Avenue x R1, (N)	1	46.7	46.9	47.2	47.3	+0.5	+0.2	+0.6	35.8	35.9	36.2	FALSE	n/a
32	Montgomery Aven NW	32 Montgomery Avenue x	32 Montgomery Avenue x R1, (NW	0	41.6	41.8	42.3	42.4	+0.7	+0.2	+0.8	31.2	31.4	31.8	FALSE	n/a
32	Montgomery Aven NW	32 Montgomery Avenue x	32 Montgomery Avenue x R1, (NW	1	43.8	43.9	44.5	44.6	+0.7	+0.1	+0.8	33.2	33.2	33.8	FALSE	n/a
32	Montgomery Aven NE	32 Montgomery Avenue x	32 Montgomery Avenue x R1, (NE)	0	46.0	46.2	46.3	46.5	+0.3	+0.2	+0.5	35.1	35.3	35.4	FALSE	n/a
32	Montgomery Aven NE	32 Montgomery Avenue x	32 Montgomery Avenue x R1, (NE)	1	47.5	47.8	48.0	48.2	+0.5	+0.3	+0.7	36.5	36.8	36.9	FALSE	n/a
32	Montgomery Aven SE	32 Montgomery Avenue x	32 Montgomery Avenue x R1, (SE)	0	45.4	45.6	45.7	45.9	+0.3	+0.2	+0.5	34.6	34.8	34.9	FALSE	n/a
32	Montgomery Aven SE	32 Montgomery Avenue x	32 Montgomery Avenue x R1, (SE)	1	46.9	47.2	47.5	47.6	+0.6	+0.3	+0.7	35.9	36.2	36.5	FALSE	n/a
32	Montgomery Aven NE	32 Montgomery Avenue x	32 Montgomery Avenue x R1, (NE)	0	45.3	45.6	45.6	45.8	+0.3	+0.3	+0.5	34.5	34.8	34.8	FALSE	n/a
32	Montgomery Aven NE	32 Montgomery Avenue x	32 Montgomery Avenue x R1, (NE)	1	46.9	47.1	47.3	47.5	+0.4	+0.2	+0.6	35.9	36.1	36.3	FALSE	n/a
32	Montgomery Aven SE	32 Montgomery Avenue x	32 Montgomery Avenue x R1, (SE)	0	43.2	43.4	43.6	43.8	+0.4	+0.2	+0.6	32.6	32.8	33.0	FALSE	n/a
32	Montgomery Aven SE	32 Montgomery Avenue x	32 Montgomery Avenue x R1, (SE)	1	45.0	45.2	45.4	45.6	+0.4	+0.2	+0.6	34.2	34.4	34.6	FALSE	n/a
32	Montgomery Aven SW	32 Montgomery Avenue x	32 Montgomery Avenue x R1, (SW	0	43.5	43.7	43.3	43.5	-0.2	+0.2	0.0	32.9	33.1	32.7	FALSE	n/a
32	Montgomery Aven SW	32 Montgomery Avenue x	32 Montgomery Avenue x R1, (SW	1	45.3	45.5	45.1	45.3	-0.2	+0.2	0.0	34.5	34.7	34.3	FALSE	n/a
33	Montgomery Aven S	33 Montgomery Avenue x	33 Montgomery Avenue x R1, (S)	0	49.7	50.0	48.8	49.0	-0.9	+0.3	-0.7	38.5	38.7	37.7	FALSE	n/a
33	Montgomery Aven S	33 Montgomery Avenue x	33 Montgomery Avenue x R1, (S)	1	51.3	51.6	50.8	51.0	-0.5	+0.3	-0.3	39.9	40.2	39.5	FALSE	n/a
33	Montgomery Aven N	33 Montgomery Avenue x	33 Montgomery Avenue x R1, (N)	0	45.2	45.4	45.6	45.8	+0.4	+0.2	+0.6	34.4	34.6	34.8	FALSE	n/a
33	Montgomery Aven N	33 Montgomery Avenue x	33 Montgomery Avenue x R1, (N)	1	47.1	47.4	47.6	47.8	+0.5	+0.3	+0.7	36.1	36.4	36.6	FALSE	n/a
34	Montgomery Aven SE	34 Montgomery Avenue x	34 Montgomery Avenue x R1, (SE)	0	43.8	44.0	44.1	44.3	+0.3	+0.2	+0.5	33.2	33.3	33.4	FALSE	n/a
34	Montgomery Aven SE	34 Montgomery Avenue x	34 Montgomery Avenue x R1, (SE)	1	45.7	46.0	46.1	46.3	+0.4	+0.3	+0.6	34.9	35.1	35.2	FALSE	n/a
34	Montgomery Aven SW	34 Montgomery Avenue x	34 Montgomery Avenue x R1, (SW	0	43.4	43.6	43.4	43.6	0.0	+0.2	+0.2	32.8	33.0	32.8	FALSE	n/a
34	Montgomery Aven SW	34 Montgomery Avenue x	34 Montgomery Avenue x R1, (SW	1	45.2	45.5	45.2	45.4	0.0	+0.3	+0.2	34.4	34.7	34.4	FALSE	n/a
34	Montgomery Aven NW	34 Montgomery Avenue x	34 Montgomery Avenue x R1, (NW	0	41.4	41.6	42.0	42.1	+0.6	+0.2	+0.7	31.0	31.2	31.5	FALSE	n/a
34	Montgomery Aven NW	34 Montgomery Avenue x	34 Montgomery Avenue x R1, (NW	1	43.5	43.7	44.1	44.2	+0.6	+0.2	+0.7	32.9	33.1	33.4	FALSE	n/a
34	Montgomery Aven NE	34 Montgomery Avenue x	34 Montgomery Avenue x R1, (NE)	0	46.4	46.7	46.6	46.7	+0.2	+0.3	+0.3	35.5	35.8	35.7	FALSE	n/a
34	Montgomery Aven NE	34 Montgomery Avenue x	34 Montgomery Avenue x R1, (NE)	1	47.9	48.2	48.3	48.4	+0.4	+0.3	+0.5	36.8	37.1	37.2	FALSE	n/a
35	Montgomery Aven N	35 Montgomery Avenue x	35 Montgomery Avenue x R1, (N)	0	45.7	46.0	46.1	46.3	+0.4	+0.3	+0.6	34.9	35.1	35.2	FALSE	n/a
35	Montgomery Aven N	35 Montgomery Avenue x	35 Montgomery Avenue x R1, (N)	1	47.7	48.0	48.1	48.3	+0.4	+0.3	+0.6	36.7	36.9	37.0	FALSE	n/a
35	Montgomery Aven E	35 Montgomery Avenue x	35 Montgomery Avenue x R1, (E)	0	49.9	50.1	49.1	49.3	-0.8	+0.2	-0.6	38.6	38.8	37.9	FALSE	n/a
35	Montgomery Aven E	35 Montgomery Avenue x	35 Montgomery Avenue x R1, (E)	1	51.6	51.9	51.0	51.2	-0.6	+0.3	-0.4	40.2	40.4	39.6	FALSE	n/a
35	Montgomery Aven S	35 Montgomery Avenue x	35 Montgomery Avenue x R1, (S)	0	50.2	50.5	49.3	49.5	-0.9	+0.3	-0.7	38.9	39.2	38.1	FALSE	n/a
35	Montgomery Aven S	35 Montgomery Avenue x	35 Montgomery Avenue x R1, (S)	1	51.9	52.2	51.3	51.5	-0.6	+0.3	-0.4	40.4	40.7	39.9	FALSE	n/a
36	Montgomery Aven NE	36 Montgomery Avenue x	36 Montgomery Avenue x R1, (NE)	0	46.7	47.0	46.7	46.8	0.0	+0.3	+0.1	35.8	36.0	35.8	FALSE	n/a
36	Montgomery Aven NE	36 Montgomery Avenue x	36 Montgomery Avenue x R1, (NE)	1	48.1	48.4	48.3	48.5	+0.2	+0.3	+0.4	37.0	37.3	37.2	FALSE	n/a
36	Montgomery Aven NE	36 Montgomery Avenue x	36 Montgomery Avenue x R1, (NE)	0	47.2	47.4	47.1	47.3	-0.1	+0.2	+0.1	36.2	36.4	36.1	FALSE	n/a
36	Montgomery Aven NE	36 Montgomery Avenue x	36 Montgomery Avenue x R1, (NE)	1	48.6	48.9	48.7	48.9	+0.1	+0.3	+0.3	37.5	37.7	37.6	FALSE	n/a
36	Montgomery Aven SE	36 Montgomery Avenue x	36 Montgomery Avenue x R1, (SE)	0	41.8	42.0	42.1	42.3	+0.3	+0.2	+0.5	31.4	31.5	31.6	FALSE	n/a
36	Montgomery Aven SE	36 Montgomery Avenue x	36 Montgomery Avenue x R1, (SE)	1	44.1	44.3	44.4	44.6	+0.3	+0.2	+0.5	33.4	33.6	33.7	FALSE	n/a
36	Montgomery Aven SW	36 Montgomery Avenue x	36 Montgomery Avenue x R1, (SW	0	40.4	40.7	40.7	40.9	+0.3	+0.3	+0.5	30.1	30.4	30.4	FALSE	n/a
36	Montgomery Aven SW	36 Montgomery Avenue x	36 Montgomery Avenue x R1, (SW	1	43.3	43.6	43.7	43.9	+0.4	+0.3	+0.6	32.7	33.0	33.1	FALSE	n/a
36	Montgomery Aven SE	36 Montgomery Avenue x	36 Montgomery Avenue x R1, (SE)	0	40.8	41.1	41.1	41.3	+0.3	+0.3	+0.5	30.5	30.7	30.7	FALSE	n/a
36	Montgomery Aven SE	36 Montgomery Avenue x	36 Montgomery Avenue x R1, (SE)	1	43.8	44.0	44.1	44.3	+0.3	+0.2	+0.5	33.2	33.3	33.4	FALSE	n/a
36	Montgomery Aven SW	36 Montgomery Avenue x	36 Montgomery Avenue x R1, (SW	0	45.4	45.6	44.8	45.0	-0.6	+0.2	-0.4	34.6	34.8	34.1	FALSE	n/a
36	Montgomery Aven SW	36 Montgomery Avenue x	36 Montgomery Avenue x R1, (SW	1	47.4	47.6	47.0	47.2	-0.4	+0.2	-0.2	36.4	36.6	36.0	FALSE	n/a
36	Montgomery Aven NW	36 Montgomery Avenue x	36 Montgomery Avenue x R1, (NW	0	42.2	42.4	42.4	42.6	+0.2	+0.2	+0.4	31.7	31.9	31.9	FALSE	n/a
36	Montgomery Aven NW	36 Montgomery Avenue x	36 Montgomery Avenue x R1, (NW	1	45.0	45.3	45.4	45.6	+0.4	+0.3	+0.6	34.2	34.5	34.6	FALSE	n/a
36	Montgomery Aven SW	36 Montgomery Avenue x	36 Montgomery Avenue x R1, (SW	0	43.2	43.3	43.0	43.2	-0.2	+0.1	0.0	32.6	32.7	32.4	FALSE	n/a
36	Montgomery Aven SW	36 Montgomery Avenue x	36 Montgomery Avenue x R1, (SW	1	45.2	45.4	45.1	45.3	-0.1	+0.2	+0.1	34.4	34.6	34.3	FALSE	n/a
36	Montgomery Aven NW	36 Montgomery Avenue x	36 Montgomery Avenue x R1, (NW	0	41.8	42.0	42.3	42.5	+0.5	+0.2	+0.7	31.4	31.5	31.8	FALSE	n/a
36	Montgomery Aven NW	36 Montgomery Avenue x	36 Montgomery Avenue x R1, (NW	1	43.9	44.1	44.4	44.6	+0.5	+0.2	+0.7	33.2	33.4	33.7	FALSE	n/a
37	Montgomery Aven S	37 Montgomery Avenue x	37 Montgomery Avenue x R1, (S)	0	51.7	51.9	50.0	50.2	-1.7	+0.2	-1.5	40.3	40.4	38.7	FALSE	n/a
37	Montgomery Aven S	37 Montgomery Avenue x	37 Montgomery Avenue x R1, (S)	1	53.3	53.6	52.0	52.2	-1.3	+0.3	-1.1	41.7	42.0	40.5	FALSE	n/a
37	Montgomery Aven W	37 Montgomery Avenue x	37 Montgomery Avenue x R1, (W)	0	43.6	43.8	43.7	43.9	+0.1	+0.2	+0.3	33.0	33.2	33.1	FALSE	n/a
37	Montgomery Aven W	37 Montgomery Avenue x	37 Montgomery Avenue x R1, (W)	1	45.8	46.0	45.8	45.9	0.0	+0.2	+0.1	35.0	35.1	35.0	FALSE	n/a
37	Montgomery Aven N	37 Montgomery Avenue x	37 Montgomery Avenue x R1, (N)	0	47.8	48.1	47.9	48.1	+0.1	+0.3	+0.3	36.8	37.0	36.8	FALSE	n/a
37	Montgomery Aven N	37 Montgomery Avenue x	37 Montgomery Avenue x R1, (N)	1	49.5	49.8	49.7	49.9	+0.2	+0.3	+0.4	38.3	38.6	38.5	FALSE	n/a
38	Montgomery Aven SE	38 Montgomery Avenue x	38 Montgomery Avenue x R1, (SE)	0	45.1	45.3	45.5	45.7	+0.4	+0.2	+0.6	34.3	34.5	34.7	FALSE	n/a
38	Montgomery Aven SE	38 Montgomery Avenue x	38 Montgomery Avenue x R1, (SE)	1	46.8	47.1	47.3	47.5	+0.5	+0.3	+0.7	35.9	36.1	36.3	FALSE	n/a
38	Montgomery Aven SW	38 Montgomery Avenue x	38 Montgomery Avenue x R1, (SW	0	44.5	44.7	43.9	44.1	-0.6	+0.2	-0.4	33.8	34.0	33.2	FALSE	n/a
38	Montgomery Aven SW	38 Montgomery Avenue x	38 Montgomery Avenue x R1, (SW	1	46.4	46.6	45.9	46.1	-0.5	+0.2	-0.3	35.5	35.7	35.0	FALSE	n/a
38	Montgomery Aven NW	38 Montgomery Avenue x	38 Montgomery Avenue x R1, (NW	0	41.6	41.8	41.9	42.1	+0.3	+0.2	+0.5	31.2	31.4	31.4	FALSE	n/a
38	Montgomery Aven NW	38 Montgomery Avenue x	38 Montgomery Avenue x R1, (NW	1	43.9	44.1	44.2	44.4	+0.3	+0.2	+0.5	33.2	33.4	33.5	FALSE	n/a
38	Montgomery Aven NE	38 Montgomery Avenue x	38 Montgomery Avenue x R1, (NE)	0	47.5	47.7	47.5	47.7	0.0	+0.2	+0.2	36.5	36.7	36.5	FALSE	n/a
38	Montgomery Aven NE	38 Montgomery Avenue x	38 Montgomery Avenue x R1, (NE)	1	48.9	49.1	49.0	49.2	+0.1	+0.2	+0.3	37.7	37.9	37.8	FALSE	n/a
39	Montgomery Aven S	39 Montgomery Avenue x	39 Montgomery Avenue x R1, (S)	0	52.1	52.4	50.5	50.7	-1.6	+0.3	-1.4	40.6	40.9	39.2	FALSE	n/a
39	Montgomery Aven S	39 Montgomery Avenue x	39 Montgomery Avenue x R1, (S)	1	53.7	54.0	52.5	52.7	-1.2	+0.3	-1.0	42.1	42.3	41.0	FALSE	n/a
39	Montgomery Aven N	39 Montgomery Avenue x	39 Montgomery Avenue x R1, (N)	0	48.2	48.5	48.1	48.3	-0.1	+0.3	+0.1	37.1	37.4	37.0	FALSE	n/a
39	Montgomery Aven N	39 Montgomery Avenue x	39 Montgomery Avenue x R1, (N)	1	49.9	50.2	50.0	50.2	+0.1	+0.3	+0.3	38.6	38.9	38.7	FALSE	n/a
4	Montgomery Aven W	4 Montgomery Avenue x R	4 Montgomery Avenue x R1, (W)	0	40.6	40.7	41.1	41.2	+0.5	+0.1	+0.6	30.3	30.4	30.7	FALSE	n/a
4	Montgomery Aven W	4 Montgomery Avenue x R	4 Montgomery Avenue x R1, (W)	1	42.8	43.0	43.4	43.5	+0.6	+0.2	+0.7	32.3	32.4	32.8	FALSE	n/a
4	Montgomery Aven E	4 Montgomery Avenue x R	4 Montgomery Avenue x R1, (E)	0	48.3	48.5	49.5	49.5	+1.2	+0.2	+1.2	37.2	37.4	38.3	FALSE	n/a
4	Montgomery Aven E	4 Montgomery Avenue x R	4 Montgomery Avenue x R1, (E)	1	49.1	49.3	50.2	50.3	+1.1	+0.2	+1.2	37.9	38.1	38.9	FALSE	n/a
40	Montgomery Aven NW	40 Montgomery Avenue x	40 Montgomery Avenue x R1, (NW	0	42.7	42.9	43.1	43.3	+0.4	+0.2	+0.6	32.2	32.3	32.5	FALSE	n/a
40	Montgomery Aven NW	40 Montgomery Avenue x	40 Montgomery Avenue x R1, (NW	1	44.5	44.8	44.9	45.1	+0.4	+0.3	+0.6	33.8	34.1	34.1	FALSE	n/a
40	Montgomery Aven NE	40 Montgomery Avenue x	40 Montgomery Avenue x R1, (NE)	0	47.3	47.6	47.3	47.5	0.0	+0.3	+0.2	36.3	36.6	36.3	FALSE	n/a
40	Montgomery Aven NE	40 Montgomery Avenue x	40 Montgomery Avenue x R1, (NE)	1	48.8	49.1	48.9	49.1	+0.1	+0.3	+0.3	37.7	37.9	37.7	FALSE	n/a
40	Montgomery Aven SE	40 Montgomery Avenue x	40 Montgomery Avenue x R1, (SE)	0	47.6	47.8	47.5	47.6	-0.1	+0.2	0.0	36.6	36.8	36.5	FALSE	n/a
40	Montgomery Aven SE	40 Montgomery Avenue x	40 Montgomery Avenue x R1, (SE)	1	49.2	49.5	49.3	49.5	+0.1	+0.3	+0.3	38.0	38.3	38.1	FALSE	n/a
40	Montgomery Aven SW	40 Montgomery Avenue x	40 Montgomery Avenue x R1, (SW	0	45.1	45.4	44.0	44.2	-1.1	+0.3	-0.9	34.3	34.6	33.3	FALSE	n/a
40	Montgomery Aven SW	40 Montgomery Avenue x	40 Montgomery Avenue x R1, (SW	1	46.9	47.2	46.0	46.2	-0.9	+0.3	-0.7	35.9	36.2	35.1	FALSE	n/a
41	Montgomery Aven N	41 Montgomery Avenue x	41 Montgomery Avenue x R1, (N)	0	48.7	49.0	48.6	48.8	-0.1	+0.3	+0.1	37.6	37.8	37.5	FALSE	n/a
41	Montgomery Aven N	41 Montgomery Avenue x	41 Montgomery Avenue x R1, (N)	1	50.5	50.8	50.4	50.6	-0.1	+0.3	+0.1	39.2	39.5	39.1	FALSE	n/a
41	Montgomery Aven S	41 Montgomery Avenue x	41 Montgomery Avenue x R1, (S)	0	52.6	52.8	51.0	51.2	-1.6	+0.2	-1.4	41.1	41.3	39.6	FALSE	n/a
41	Montgomery Aven S	41 Montgomery Avenue x	41 Montgomery Avenue x R1, (S)	1	54.2	54.5	53.0	53.2	-1.2	+0.3	-1.0	42.5	42.8	41.4	FALSE	n/a
42	Montgomery Aven NW	42 Montgomery Avenue x	42 Montgomery Avenue x R1, (NW	0	42.7	42.9	42.9	43.1	+0.2	+0.2	+0.4	32.2	32.3	32.3	FALSE	n/a
42	Montgomery Aven NW	42 Montgomery Avenue x	42 Montgomery Avenue x R1, (NW	1	44.7	44.9	44.9	45.1	+0.2	+0.2	+0.4	34.0	34.1	34.1	FALSE	n/a
42	Montgomery Aven NE	42 Montgomery Avenue x	42 Montgomery Avenue x R1, (NE)	0	48.9	49.1	48.1	48.3	-0.8	+0.2	-0.6	37.7	37.9	37.0	FALSE	n/a
42	Montgomery Aven NE	42 Montgomery Avenue x	42 Montgomery Avenue x R1, (NE)	1	50.4	50.7	49.9	50.1	-0.5	+0.3	-0.3	39.1	39.4	38.6	FALSE	n/a
42	Montgomery Aven SE	42 Montgomery Avenue x	42 Montgomery Avenue x R1, (SE)	0	50.5	50.7	49.5	49.7	-1.0	+0.2	-0.8	39.2	39.4	38.3	FALSE	n/a
42	Montgomery Aven SE	42 Montgomery Avenue x	42 Montgomery Avenue x R1, (SE)	1	52.0	52.2	51.2	51.4	-0.8	+0.2	-0.6	40.5	40.7	39.8	FALSE	n/a
42	Montgomery Aven SW	42 Montgomery Avenue x	42 Montgomery Avenue x R1, (SW	0	48.5	48.7	47.2	47.4	-1.3	+0.2	-1.1	37.4	37.6	36.2	FALSE	n/a
42	Montgomery Aven SW	42 Montgomery Avenue x	42 Montgomery Avenue x R1, (SW	1	49.9	50.2	48.6	48.8	-1.3	+0.3	-1.1	38.6	38.9	37.5	FALSE	n/a
42	Montgomery Aven SW	42 Montgomery Avenue x	42 Montgomery Avenue x R1, (SW	0	47.9	48.1	46.7	46.9	-1.2	+0.2	-1.0	36.8	37.0	35.8	FALSE	n/a
42	Montgomery Aven SW	42 Montgomery Avenue x	42 Montgomery Avenue x R1, (SW	1	49.4	49.6	48.2	48.4	-1.2	+0.2	-1.0	38.2	38.4	37.1	FALSE	n/a
43	Montgomery Aven N	43 Montgomery Avenue x	43 Montgomery Avenue x R1, (N)	0	49.7	49.9	49.2	49.4	-0.5	+0.2	-0.3	38.5	38.6	38.0	FALSE	n/a
43	Montgomery Aven N	43 Montgomery Avenue x	43 Montgomery Avenue x R1, (N)	1	51.4	51.7	51.1	51.3	-0.3	+0.3	-0.1	40.0	40.3	39.7	FALSE	n/a
43	Montgomery Aven E	43 Montgomery Avenue x	43 Montgomery Avenue x R1, (E)	0	52.5	52.8	51.1	51.3	-1.4	+0.3	-1.2	41.0	41.3	39.7	FALSE	n/a
43	Montgomery Aven E	43 Montgomery Avenue x	43 Montgomery Avenue x R1, (E)	1	54.2	54.5	53.1	53.3	-1.1	+0.3	-0.9	42.5	42.8	41.5	FALSE	n/a
43	Montgomery Aven S	43 Montgomery Avenue x	43 Montgomery Avenue x R1, (S)	0	53.5	53.7	51.6	51.8	-1.9	+0.2	-1.7	41.9	42.1	40.2	FALSE	n/a
43	Montgomery Aven S	43 Montgomery Avenue x	43 Montgomery Avenue x R1, (S)	1	55.0	55.3	53.5	53.7	-1.5	+0.3	-1.3	43.2	43.5	41.9	FALSE	n/a
44	Montgomery Aven SW	44 Montgomery Avenue x	44 Montgomery Avenue x R1, (SW	0	45.8	46.0	45.1	45.3	-0.7	+0.2	-0.5	35.0	35.1	34.3	FALSE	n/a
44	Montgomery Aven SW	44 Montgomery Avenue x	44 Montgomery Avenue x R1, (SW	1	47.7	47.9	47.1	47.3	-0.6	+0.2	-0.4	36.7	36.8	36.1	FALSE	n/a
44	Montgomery Aven NW	44 Montgomery Avenue x	44 Montgomery Avenue x R1, (NW	0	42.4	42.6	42.5	42.7	+0.1	+0.2	+0.3	31.9	32.1	32.0	FALSE	n/a
44	Montgomery Aven NW	44 Montgomery Avenue x	44 Montgomery Avenue x R1, (NW	1	44.5	44.7	44.7	44.8	+0.2	+0.2	+0.3	33.8	34.0	34.0	FALSE	n/a
44	Montgomery Aven NW	44 Montgom

Building No	Street	Façade	Address	Receptor	Floor	dB LA10,18h				Short-term	Long term		dB Lnight,outside			Long-term (night)	
											DM comparison	DS comparison				DM comparison	DS comparison
						DMby	DMfy	DSby	DSfy	DSby-DMby	DMfy-DMby	DSfy-DMby	DMby	DMfy	DSfy	DMfy-DMby	DSfy-DMby
46	Montgomery Aven	W	46 Montgomery Avenue x I	46 Montgomery Avenue x R1, (W)	0	42.8	43.0	42.5	42.7	-0.3	+0.2	-0.1	32.3	32.4	32.0	FALSE	n/a
46	Montgomery Aven	W	46 Montgomery Avenue x I	46 Montgomery Avenue x R1, (W)	1	45.2	45.4	45.0	45.2	-0.2	+0.2	0.0	34.4	34.6	34.2	FALSE	n/a
46	Montgomery Aven	N	46 Montgomery Avenue x I	46 Montgomery Avenue x R1, (N)	0	49.3	49.6	48.5	48.7	-0.8	+0.3	-0.6	38.1	38.4	37.4	FALSE	n/a
46	Montgomery Aven	N	46 Montgomery Avenue x I	46 Montgomery Avenue x R1, (N)	1	51.0	51.3	50.4	50.6	-0.6	+0.3	-0.4	39.6	39.9	39.1	FALSE	n/a
47	Montgomery Aven	N	47 Montgomery Avenue x I	47 Montgomery Avenue x R1, (N)	0	52.2	52.5	51.1	51.3	-1.1	+0.3	-0.9	40.7	41.0	39.7	FALSE	n/a
47	Montgomery Aven	N	47 Montgomery Avenue x I	47 Montgomery Avenue x R1, (N)	1	53.9	54.2	53.1	53.3	-0.8	+0.3	-0.6	42.2	42.5	41.5	FALSE	n/a
47	Montgomery Aven	S	47 Montgomery Avenue x I	47 Montgomery Avenue x R1, (S)	0	56.4	56.6	53.7	53.9	-2.7	+0.2	-2.5	44.5	44.7	42.1	FALSE	n/a
47	Montgomery Aven	S	47 Montgomery Avenue x I	47 Montgomery Avenue x R1, (S)	1	57.8	58.1	55.5	55.7	-2.3	+0.3	-2.1	45.8	46.0	43.7	FALSE	n/a
48	Montgomery Aven	N	48 Montgomery Avenue x I	48 Montgomery Avenue x R1, (N)	0	50.2	50.5	49.2	49.4	-1.0	+0.3	-0.8	38.9	39.2	38.0	FALSE	n/a
48	Montgomery Aven	N	48 Montgomery Avenue x I	48 Montgomery Avenue x R1, (N)	1	51.9	52.2	51.2	51.4	-0.7	+0.3	-0.5	40.4	40.7	39.8	FALSE	n/a
48	Montgomery Aven	S	48 Montgomery Avenue x I	48 Montgomery Avenue x R1, (S)	0	51.4	51.7	49.6	49.8	-1.8	+0.3	-1.6	40.0	40.3	38.4	FALSE	n/a
48	Montgomery Aven	S	48 Montgomery Avenue x I	48 Montgomery Avenue x R1, (S)	1	53.0	53.3	51.4	51.6	-1.6	+0.3	-1.4	41.4	41.7	40.0	FALSE	n/a
49	Montgomery Aven	S	49 Montgomery Avenue x I	49 Montgomery Avenue x R1, (S)	0	57.5	57.7	54.2	54.4	-3.3	+0.2	-3.1	45.5	45.7	42.5	FALSE	n/a
49	Montgomery Aven	S	49 Montgomery Avenue x I	49 Montgomery Avenue x R1, (S)	1	58.9	59.2	56.1	56.3	-2.8	+0.3	-2.6	46.7	47.0	44.2	FALSE	n/a
49	Montgomery Aven	N	49 Montgomery Avenue x I	49 Montgomery Avenue x R1, (N)	0	53.4	53.7	51.7	51.9	-1.7	+0.3	-1.5	41.8	42.1	40.3	FALSE	n/a
49	Montgomery Aven	N	49 Montgomery Avenue x I	49 Montgomery Avenue x R1, (N)	1	55.1	55.4	53.8	54.0	-1.3	+0.3	-1.1	43.3	43.6	42.2	FALSE	n/a
50	Montgomery Aven	S	50 Montgomery Avenue x I	50 Montgomery Avenue x R1, (S)	0	51.5	51.8	49.6	49.8	-1.9	+0.3	-1.7	40.1	40.4	38.4	FALSE	n/a
50	Montgomery Aven	S	50 Montgomery Avenue x I	50 Montgomery Avenue x R1, (S)	1	53.1	53.4	51.5	51.7	-1.6	+0.3	-1.4	41.5	41.8	40.1	FALSE	n/a
50	Montgomery Aven	N	50 Montgomery Avenue x I	50 Montgomery Avenue x R1, (N)	0	51.0	51.3	49.8	50.0	-1.2	+0.3	-1.0	39.6	39.9	38.6	FALSE	n/a
50	Montgomery Aven	N	50 Montgomery Avenue x I	50 Montgomery Avenue x R1, (N)	1	52.7	52.9	51.8	52.0	-0.9	+0.2	-0.7	41.2	41.3	40.4	FALSE	n/a
51	Montgomery Aven	N	51 Montgomery Avenue x I	51 Montgomery Avenue x R1, (N)	0	56.0	56.3	53.8	54.0	-2.2	+0.3	-2.0	44.1	44.4	42.2	FALSE	n/a
51	Montgomery Aven	N	51 Montgomery Avenue x I	51 Montgomery Avenue x R1, (N)	1	57.6	57.9	55.7	55.9	-1.9	+0.3	-1.7	45.6	45.8	43.9	FALSE	n/a
51	Montgomery Aven	E	51 Montgomery Avenue x I	51 Montgomery Avenue x R1, (E)	0	60.7	61.0	57.0	57.2	-3.7	+0.3	-3.5	48.4	48.6	45.0	FALSE	n/a
51	Montgomery Aven	E	51 Montgomery Avenue x I	51 Montgomery Avenue x R1, (E)	1	62.2	62.5	59.1	59.3	-3.1	+0.3	-2.9	49.7	50.0	46.9	FALSE	n/a
51	Montgomery Aven	S	51 Montgomery Avenue x I	51 Montgomery Avenue x R1, (S)	0	59.2	59.5	55.6	55.8	-3.6	+0.3	-3.4	47.0	47.3	43.8	FALSE	n/a
51	Montgomery Aven	S	51 Montgomery Avenue x I	51 Montgomery Avenue x R1, (S)	1	60.7	60.9	57.4	57.6	-3.3	+0.2	-3.1	48.4	48.5	45.4	FALSE	n/a
52	Montgomery Aven	N	52 Montgomery Avenue x I	52 Montgomery Avenue x R1, (N)	0	52.5	52.8	51.0	51.2	-1.5	+0.3	-1.3	41.0	41.3	39.6	FALSE	n/a
52	Montgomery Aven	N	52 Montgomery Avenue x I	52 Montgomery Avenue x R1, (N)	1	54.0	54.3	52.9	53.1	-1.1	+0.3	-0.9	42.3	42.6	41.3	FALSE	n/a
52	Montgomery Aven	E	52 Montgomery Avenue x I	52 Montgomery Avenue x R1, (E)	0	52.8	53.0	50.4	50.6	-2.4	+0.2	-2.2	41.3	41.4	39.1	FALSE	n/a
52	Montgomery Aven	E	52 Montgomery Avenue x I	52 Montgomery Avenue x R1, (E)	1	54.4	54.7	52.3	52.5	-2.1	+0.3	-1.9	42.7	43.0	40.8	FALSE	n/a
52	Montgomery Aven	S	52 Montgomery Avenue x I	52 Montgomery Avenue x R1, (S)	0	52.0	52.3	49.7	49.9	-2.3	+0.3	-2.1	40.5	40.8	38.5	FALSE	n/a
52	Montgomery Aven	S	52 Montgomery Avenue x I	52 Montgomery Avenue x R1, (S)	1	53.6	53.9	51.5	51.8	-2.1	+0.3	-1.8	42.0	42.2	40.1	FALSE	n/a
54	Montgomery Aven	S	54 Montgomery Avenue x I	54 Montgomery Avenue x R1, (S)	0	53.9	54.1	49.6	49.8	-4.3	+0.2	-4.1	42.2	42.4	38.4	FALSE	n/a
54	Montgomery Aven	S	54 Montgomery Avenue x I	54 Montgomery Avenue x R1, (S)	1	55.4	55.6	51.7	51.9	-3.7	+0.2	-3.5	43.6	43.8	40.3	FALSE	n/a
54	Montgomery Aven	W	54 Montgomery Avenue x I	54 Montgomery Avenue x R1, (W)	0	44.0	44.2	43.6	43.8	-0.4	+0.2	-0.2	33.3	33.5	33.0	FALSE	n/a
54	Montgomery Aven	W	54 Montgomery Avenue x I	54 Montgomery Avenue x R1, (W)	1	46.5	46.8	46.0	46.2	-0.5	+0.3	-0.3	35.6	35.9	35.1	FALSE	n/a
54	Montgomery Aven	N	54 Montgomery Avenue x I	54 Montgomery Avenue x R1, (N)	0	55.1	55.4	52.9	53.1	-2.2	+0.3	-2.0	43.3	43.6	41.3	FALSE	n/a
54	Montgomery Aven	N	54 Montgomery Avenue x I	54 Montgomery Avenue x R1, (N)	1	56.6	56.9	54.9	55.1	-1.7	+0.3	-1.5	44.7	44.9	43.1	FALSE	n/a
56	Montgomery Aven	N	56 Montgomery Avenue x I	56 Montgomery Avenue x R1, (N)	0	56.0	56.3	53.9	54.1	-2.1	+0.3	-1.9	44.1	44.4	42.2	FALSE	n/a
56	Montgomery Aven	N	56 Montgomery Avenue x I	56 Montgomery Avenue x R1, (N)	1	57.5	57.8	55.7	55.9	-1.8	+0.3	-1.6	45.5	45.8	43.9	FALSE	n/a
56	Montgomery Aven	S	56 Montgomery Avenue x I	56 Montgomery Avenue x R1, (S)	0	54.7	54.9	50.3	50.5	-4.4	+0.2	-4.2	43.0	43.1	39.0	FALSE	n/a
56	Montgomery Aven	S	56 Montgomery Avenue x I	56 Montgomery Avenue x R1, (S)	1	56.2	56.5	52.5	52.7	-3.7	+0.3	-3.5	44.3	44.6	41.0	FALSE	n/a
58	Montgomery Aven	S	58 Montgomery Avenue x I	58 Montgomery Avenue x R1, (S)	0	55.8	56.1	51.5	51.7	-4.3	+0.3	-4.1	44.0	44.2	40.1	FALSE	n/a
58	Montgomery Aven	S	58 Montgomery Avenue x I	58 Montgomery Avenue x R1, (S)	1	57.3	57.6	53.6	53.8	-3.7	+0.3	-3.5	45.3	45.6	42.0	FALSE	n/a
58	Montgomery Aven	N	58 Montgomery Avenue x I	58 Montgomery Avenue x R1, (N)	0	57.1	57.4	54.8	55.0	-2.3	+0.3	-2.1	45.1	45.4	43.1	FALSE	n/a
58	Montgomery Aven	N	58 Montgomery Avenue x I	58 Montgomery Avenue x R1, (N)	1	58.6	58.9	56.7	56.9	-1.9	+0.3	-1.7	46.5	46.7	44.8	FALSE	n/a
6	Montgomery Aven	E	6 Montgomery Avenue x R	6 Montgomery Avenue x R1, (E)	0	48.3	48.4	49.4	49.5	+1.1	+0.1	+1.2	37.2	37.3	38.2	FALSE	n/a
6	Montgomery Aven	E	6 Montgomery Avenue x R	6 Montgomery Avenue x R1, (E)	1	49.2	49.4	50.4	50.5	+1.2	+0.2	+1.3	38.0	38.2	39.1	FALSE	n/a
6	Montgomery Aven	W	6 Montgomery Avenue x R	6 Montgomery Avenue x R1, (W)	0	42.1	42.2	43.0	43.1	+0.9	+0.1	+1.0	31.6	31.7	32.4	FALSE	n/a
6	Montgomery Aven	W	6 Montgomery Avenue x R	6 Montgomery Avenue x R1, (W)	1	44.2	44.3	45.2	45.2	+1.0	+0.1	+1.0	33.5	33.6	34.4	FALSE	n/a
60	Montgomery Aven	N	60 Montgomery Avenue x I	60 Montgomery Avenue x R1, (N)	0	58.8	59.1	56.1	56.3	-2.7	+0.3	-2.5	46.7	46.9	44.2	FALSE	n/a
60	Montgomery Aven	N	60 Montgomery Avenue x I	60 Montgomery Avenue x R1, (N)	1	60.3	60.6	58.0	58.2	-2.3	+0.3	-2.1	48.0	48.3	45.9	FALSE	n/a
60	Montgomery Aven	E	60 Montgomery Avenue x I	60 Montgomery Avenue x R1, (E)	0	60.8	61.1	57.4	57.6	-3.4	+0.3	-3.2	48.5	48.7	45.4	FALSE	n/a
60	Montgomery Aven	E	60 Montgomery Avenue x I	60 Montgomery Avenue x R1, (E)	1	62.2	62.5	59.4	59.6	-2.8	+0.3	-2.6	49.7	50.0	47.2	FALSE	n/a
60	Montgomery Aven	E	60 Montgomery Avenue x I	60 Montgomery Avenue x R1, (E)	0	60.6	60.9	57.0	57.2	-3.6	+0.3	-3.4	48.3	48.5	45.0	FALSE	n/a
60	Montgomery Aven	E	60 Montgomery Avenue x I	60 Montgomery Avenue x R1, (E)	1	62.1	62.4	59.1	59.3	-3.0	+0.3	-2.8	49.6	49.9	46.9	FALSE	n/a
60	Montgomery Aven	S	60 Montgomery Avenue x I	60 Montgomery Avenue x R1, (S)	0	57.4	57.7	53.1	53.3	-4.3	+0.3	-4.1	45.4	45.7	41.5	FALSE	n/a
60	Montgomery Aven	S	60 Montgomery Avenue x I	60 Montgomery Avenue x R1, (S)	1	58.9	59.2	55.4	55.6	-3.5	+0.3	-3.3	46.7	47.0	43.6	FALSE	n/a
8	Montgomery Aven	E	8 Montgomery Avenue x R	8 Montgomery Avenue x R1, (E)	0	48.0	48.2	49.0	49.1	+1.0	+0.2	+1.1	36.9	37.1	37.8	FALSE	n/a
8	Montgomery Aven	E	8 Montgomery Avenue x R	8 Montgomery Avenue x R1, (E)	1	49.0	49.1	49.9	50.0	+0.9	+0.1	+1.0	37.8	37.9	38.6	FALSE	n/a
8	Montgomery Aven	S	8 Montgomery Avenue x R	8 Montgomery Avenue x R1, (S)	0	44.4	44.7	44.8	45.0	+0.4	+0.3	+0.6	33.7	34.0	34.1	FALSE	n/a
8	Montgomery Aven	S	8 Montgomery Avenue x R	8 Montgomery Avenue x R1, (S)	1	46.1	46.4	46.6	46.8	+0.5	+0.3	+0.7	35.2	35.5	35.7	FALSE	n/a
8	Montgomery Aven	W	8 Montgomery Avenue x R	8 Montgomery Avenue x R1, (W)	0	42.3	42.4	43.4	43.4	+1.1	+0.1	+1.1	31.8	31.9	32.8	FALSE	n/a
8	Montgomery Aven	W	8 Montgomery Avenue x R	8 Montgomery Avenue x R1, (W)	1	44.4	44.5	45.4	45.5	+1.0	+0.1	+1.1	33.7	33.8	34.6	FALSE	n/a
9	Montgomery Aven	W	9 Montgomery Avenue x R	9 Montgomery Avenue x R1, (W)	0	48.9	48.9	50.5	50.5	+1.6	0.0	+1.6	37.7	37.7	39.2	FALSE	n/a
9	Montgomery Aven	W	9 Montgomery Avenue x R	9 Montgomery Avenue x R1, (W)	1	49.3	49.4	50.9	50.9	+1.6	+0.1	+1.6	38.1	38.2	39.5	FALSE	n/a
9	Montgomery Aven	N	9 Montgomery Avenue x R	9 Montgomery Avenue x R1, (N)	0	50.8	50.8	52.4	52.4	+1.6	0.0	+1.6	39.5	39.5	40.9	FALSE	n/a
9	Montgomery Aven	N	9 Montgomery Avenue x R	9 Montgomery Avenue x R1, (N)	1	51.2	51.3	52.7	52.7	+1.5	+0.1	+1.5	39.8	39.9	41.2	FALSE	n/a
9	Montgomery Aven	E	9 Montgomery Avenue x R	9 Montgomery Avenue x R1, (E)	0	49.4	49.5	50.6	50.7	+1.2	+0.1	+1.3	38.2	38.3	39.3	FALSE	n/a
9	Montgomery Aven	E	9 Montgomery Avenue x R	9 Montgomery Avenue x R1, (E)	1	50.2	50.4	51.4	51.5	+1.2	+0.2	+1.3	38.9	39.1	40.0	FALSE	n/a
1	Morrishill Drive	NW	1 Morrishill Drive x R1	1 Morrishill Drive x R1, (NW)	0	46.4	46.5	46.3	46.4	-0.1	+0.1	0.0	35.5	35.6	35.4	FALSE	n/a
1	Morrishill Drive	NW	1 Morrishill Drive x R1	1 Morrishill Drive x R1, (NW)	1	47.0	47.1	46.9	47.0	-0.1	+0.1	0.0	36.0	36.1	35.9	FALSE	n/a
1	Morrishill Drive	NE	1 Morrishill Drive x R1	1 Morrishill Drive x R1, (NE)	0	50.3	50.4	50.2	50.3	-0.1	+0.1	0.0	39.0	39.1	38.9	FALSE	n/a
1	Morrishill Drive	NE	1 Morrishill Drive x R1	1 Morrishill Drive x R1, (NE)	1	50.7	50.8	50.6	50.7	-0.1	+0.1	0.0	39.4	39.5	39.3	FALSE	n/a
1	Morrishill Drive	SE	1 Morrishill Drive x R1	1 Morrishill Drive x R1, (SE)	0	48.2	48.3	47.9	48.1	-0.3	+0.1	-0.1	37.1	37.2	36.8	FALSE	n/a
1	Morrishill Drive	SE	1 Morrishill Drive x R1	1 Morrishill Drive x R1, (SE)	1	49.0	49.1	48.7	48.8	-0.3	+0.1	-0.2	37.8	37.9	37.6	FALSE	n/a
1	Morrishill Drive	SW	1 Morrishill Drive x R1	1 Morrishill Drive x R1, (SW)	0	43.7	43.8	43.5	43.7	-0.2	+0.1	0.0	33.1	33.2	32.9	FALSE	n/a
1	Morrishill Drive	SW	1 Morrishill Drive x R1	1 Morrishill Drive x R1, (SW)	1	45.1	45.2	44.9	45.1	-0.2	+0.1	0.0	34.3	34.4	34.1	FALSE	n/a
10	Morrishill Drive	E	10 Morrishill Drive x R1	10 Morrishill Drive x R1, (E)	0	40.1	40.2	39.9	40.0	-0.2	+0.1	-0.1	29.8	29.9	29.6	FALSE	n/a
10	Morrishill Drive	E	10 Morrishill Drive x R1	10 Morrishill Drive x R1, (E)	1	41.9	42.0	41.8	41.9	-0.1	+0.1	0.0	31.4	31.5	31.4	FALSE	n/a
10	Morrishill Drive	S	10 Morrishill Drive x R1	10 Morrishill Drive x R1, (S)	0	45.2	45.3	44.9	45.0	-0.3	+0.1	-0.2	34.4	34.5	34.1	FALSE	n/a
10	Morrishill Drive	S	10 Morrishill Drive x R1	10 Morrishill Drive x R1, (S)	1	46.2	46.4	45.8	46.0	-0.4	+0.2	-0.2	35.3	35.5	35.0	FALSE	n/a
10	Morrishill Drive	S	10 Morrishill Drive x R1	10 Morrishill Drive x R1, (S)	0	45.0	45.2	44.8	44.9	-0.2	+0.2	-0.1	34.2	34.4	34.1	FALSE	n/a
10	Morrishill Drive	S	10 Morrishill Drive x R1	10 Morrishill Drive x R1, (S)	1	46.1	46.2	45.7	45.8	-0.4	+0.1	-0.3	35.2	35.3	34.9	FALSE	n/a
10	Morrishill Drive	W	10 Morrishill Drive x R1	10 Morrishill Drive x R1, (W)	0	40.1	40.2	39.9	40.1	-0.2	+0.1	0.0	29.8	29.9	29.6	FALSE	n/a
10	Morrishill Drive	W	10 Morrishill Drive x R1	10 Morrishill Drive x R1, (W)	1	42.1	42.2	42.0	42.1	-0.1	+0.1	0.0	31.6	31.7	31.5	FALSE	n/a
10	Morrishill Drive	N	10 Morrishill Drive x R1	10 Morrishill Drive x R1, (N)	0	41.8	41.9	41.7	41.8	-0.1	+0.1	0.0	31.4	31.4	31.3	FALSE	n/a
10	Morrishill Drive	N	10 Morrishill Drive x R1	10 Morrishill Drive x R1, (N)	1	43.1	43.3	43.0	43.2	-0.1	+0.2	+0.1	32.5	32.7	32.4	FALSE	n/a
10	Morrishill Drive	N	10 Morrishill Drive x R1	10 Morrishill Drive x R1, (N)	0	36.9	37.0	36.6	36.8	-0.3	+0.1	-0.1	26.9	27.0	26.7	FALSE	n/a
10	Morrishill Drive	N	10 Morrishill Drive x R1	10 Morrishill Drive x R1, (N)	1	39.7	39.9	39.5	39.7	-0.2	+0.2	0.0	29.5	29.6	29.3	FALSE	n/a
11	Morrishill Drive	NW	11 Morrishill Drive x R1	11 Morrishill Drive x R1, (NW)	0	37.0	37.1	36.8	37.0	-0.2	+0.1	0.0	27.0	27.1	26.9	FALSE	n/a
11	Morrishill Drive	NW	11 Morrishill Drive x R1	11 Morrishill Drive x R1, (NW)	1	39.8	40.0	39.7	39.8	-0.1	+0.2	0.0	29.6	29.7	29.5	FALSE	n/a
11	Morrishill Drive	SW	11 Morrishill Drive x R1	11 Morrishill Drive x R1, (SW)	0	37.2	37.3	37.0	37.2	-0.2	+0.1	0.0	27.2	27.3	27.0	FALSE	n/a
11	Morrishill Drive	SW	11 Morrishill Drive x R1	11 Morrishill Drive x R1, (SW)	1	40.1	40.2	39.9	40.0	-0.2	+0.1	-0.1	29.8	29.9	29.6	FALSE	n/a
11	Morrishill Drive	NW	11 Morrishill Drive x R1	11 Morrishill Drive x R1, (NW)	0	41.4	41.5	41.3	41.4	-0.1	+0.1	0.0	31.0	31.1	30.9	FALSE	n/a
11	Morrishill Drive	NW	11 Morrishill Drive x R1	11 Morrishill Drive x R1, (NW)	1	42.8	42.9	42.6	42.8	-0.2	+0.1	0.0	32.3	32.3	32.1	FALSE	n/a
11	Morrishill Drive	NE	11 Morrishill Drive x R1	11 Morrishill Drive x R1, (NE)	0	44.4	44.6	43.8	44.0	-0.6	+0.2	-0.4	33.7	33.9	33.2	FALSE	n/a
11	Morrishill Drive	NE	11 Morrishill Drive x R1	11 Morrishill Drive x R1, (NE)	1	45.6	45.7	44.9	45.1	-0.7	+0.1	-0.5	34.8	34.9	34.1	FALSE	n/a
11	Morrishill Drive	SE	11 Morrishill Drive x R1	11 Morrishill Drive x R1, (SE)	0	46.4	46.6	46.1	46.2	-0.3	+0.2	-0.2	35.5	35.7	35.2	FALSE	n/a
11	Morrishill Drive	SE	11 Morrishill Drive x R1	11 Morrishill Drive x R1, (SE)	1	47.3	47.4	46.9	47.0	-0.4	+0.1	-0.3	36.3	36.4	35.9	FALSE	n/a
11	Morrishill Drive	SE	11 Morrishill Drive x R1	11 Morrishill Drive x R1, (SE)	0	46.0	46.1	45.6	45.7	-0.4	+0.1	-0.3	35.1	35.2	34.8	FALSE	n/a
11	Morrishill Drive	SE	11 Morrishill Drive x R1	11 Morrishill Drive x R1, (SE)	1	47.0	47.1	46.5	46.6	-0.5	+0.1	-0.4	36.0	36.1	35.6	FALSE	n/a
12	Morrishill Drive	N	12 Morrishill Drive x R1	12 Morrishill Drive x R1, (N)	0	38.4	38.6	38.3	38.5	-0.1	+0.2	+0.1	28.3	28.5	28.2	FALSE	n/a
12	Morrishill Drive	N	12 Morrishill Drive x R1	12 Morrishill Drive x R1, (N)	1	40.7	40.8	40.6	40.8	-0.1	+0.1	+0.1	30.4	30.5	30.3	FALSE	n/a
12	Morrishill Drive	E	12 Morrishill Drive x R1	12 Morrishill Drive x R1, (E)	0	44.5	44.6	44.0	44.1	-0.5	+0.1	-0.4	33.8	33.9	33.3	FALSE	n/a
12	Morrishill Drive	E	12 Morrishill Drive x R1	12 Morrishill Drive x R1, (E)	1	45.6	45.8	45.1	45.3	-0.5	+0.2	-0.3	34.8	35.0	34.3	FALSE	n/a
12	Morrishill Drive	S	12 Morrishill Drive x R1	12 Morrishill Drive x R1, (S)	0	44.4	44.5	43.9	44.0	-0.5	+0.1	-0.4	33.7	33.8	33.2	FALSE	n/a
12	Morrishill Drive	S	12 Morrishill Drive x R1	12 Morrishill Drive x R1, (S)	1	45.7	45.8	45.1	45.3	-0.6	+0.1	-0.4	34.9	35.0	34.3	FALSE	n/a
12	Morrishill Drive	S	12 Morrishill Drive x R1	12 Morrishill Drive x R1, (S)	0	44.3	44.4	43.8	44.0	-0.5	+0.1	-0.3	33.6	33.7	33.2	FALSE	n/a
12	Morrishill Drive	S	12 Morrishill Drive x R1	12 Morrishill Drive x R1, (S)	1	45.6	45.7	45.1	45.2	-0.5	+0.1	-0.4	34.8	34.9	34.3	FALSE	n/a
12	Morrishill Drive	W	12 Morrishill Drive x R1	12 Morrishill Drive x R1, (W)	0	39.5	39.6	39.3	39.5	-0.2	+0.1	0.0	29.3	29.4	29.1	FALSE	n/a
12	Morrishill Drive	W	12 Morrishill Drive x R1	12 Morrishill Drive x R1, (W)	1	41.8	41.9	41.6	41.7	-0.2	+0.1	-0.1	31.4	31.4	31.2	FALSE	n/a
13	Morrishill Drive	SE	13 Morrishill Drive x R1	13 Morrishill Drive x R1, (SE)	0	46.1	46.3	45.8	45.9	-0.3	+0.2	-0.2	35.2	35.4	35.0	FALSE	n/a
13	Morrishill Drive	SE	13 Morrishill Drive x R1	13 Morrishill Drive x R1, (SE)	1	47.1	47.2	46.6	46.8	-0.5	+0.1	-0.3	36.1	36.2	35.7	FALSE	n/a
13	Morrishill Drive	SW	13 Morrishill Drive x R1	13 Morrishill Drive x R1, (SW)	0	40.2	40.3	40.1	40.2	-0.1	+0.1	0.0	29.9	30.0	29.8	FALSE	n/a
13	Morrishill Drive	SW	13 Morrishill Drive x R1	13 Morrishill Drive x R1, (SW)	1	42.4	42.6	42.3	42.4	-0.1	+0.2	0.0	31.9	32.1	31.8	FALSE	n/a
13	Morrishill Drive	NW	13 Morrishill Drive x R1	13 Morrishill Drive x R1, (NW)	0	41.1	41.2	41.0	41.1	-0.1	+0.1	0.0	30.7	30.8	30.6	FALSE	n/a
13	Morrishill Drive	NW	13 Morrishill Drive x R1	13 Morrishill Drive x R1, (NW)	1	42.7	42.8	42.6	42.7	-0.1	+0.1	0.0	32.2	32.3	32.1	FALSE	n/a
13	Morrishill Drive	NW	13 Morrishill Drive x R1	13 Morrishill Drive x R1, (NW)	0	37.0	37.1	36.8	37.0	-0.2	+0.1	0.0	27.0	27.1	26.9	FALSE	n/a
13	Morrishill Drive	NW	13 Morrishill Drive x R1	13 Morrishill Drive x R1, (NW)	1	39.8	39.9	39.6	39.8	-0.2	+0.1	0.0	29.6	29.6	29.4	FALSE	n/a
14	Morrishill Drive	N	14 Morrishill Drive x R1	14 Morrishill Drive x R1, (N)	0	37.2	37.3	37.0	37.2	-0.2	+0.1	0.0	27.2	27.3	27.0	FALSE	n/a
14	Morrishill Drive	N	14 Morrishill Drive x R1	14 Morrishill Drive x R1, (N)	1	40.0	40.1	39.8	40.0	-0.2	+0.1	0.0	29.7	29.8	29.6	FALSE	n/a
14	Morrishill Drive	E	14 Morrishill Drive x R1	14 Morrishill Drive x R1, (E)	0	43.8	43.9	43.3	43.5	-0.5	+0.1	-0.3	33.2	33.2	32.7	FALSE	n/a
14	Morrishill Drive	E	14 Morrishill Drive x R1	14 Morrishill Drive x R1, (E)	1	45.1	45.3	44.6	44.8	-0.5	+0.2	-0.3	34.3	34.5	33.9	FALSE	n/a
14	Morrishill Drive	S	14 Morrishill Drive x R1	14 Morrishill Drive x R1, (S)	0	43.7	43.8	43.4	43.6	-0.3	+0.1	-0.1	33.1	33.2	32.8	FALSE	n/a
14	Morrishill Drive	S	14 Morrishill Drive x R1	14 Morrishill Drive x R1, (S)	1	45.2	45.3	44.8	44.9	-0.4	+0.1	-0.3	34.4	34.5	34.1	FALSE	n/a
14	Morrishill Drive	W	14 Morrishill Drive x R1	14 Morrishill Drive x R1, (W)	0	39.7	39.8	39.5	39.7	-0.2	+0.1	0.0	29.5	29.6	29.3	FALSE	n/a
14	Morrishill Drive	W	14 Morrishill Drive x R1	14 Morrishill Drive x R1, (W)	1	41.9	42.0	41.8	41.9	-0.1	+0.1	0.0	31.4	31.5	31.4	FALSE	n/a
15	Morrishill Drive	NW	15 Morrishill Drive x R1	15 Morrishill Drive x R1, (NW)	0	38.1	38.2	37.9	38.1	-0.2	+0.1	0.0	28.0	28.1	27.8	FALSE	n/a
15	Morrishill Drive	NW	15 Morrishill Drive x R1	15 Morrishill Drive x R1, (NW)	1	40.6	40.7	40.4	40.6	-0.2	+0.1	0.0	30.3	30.4	30.1	FALSE	n/a
15	Morrishill Drive	NE	15 Morrishill Drive x R1	15 Morrishill Drive x R1, (NE)	0	42.1	42.2	41.4	41.5	-0.7	+0.1	-0.6	31.6	31.7	31.0	FALSE	n/a
15	Morrishill Drive	NE	15 Morrishill Drive x R1	15 Morrishill Drive x R1, (NE)	1	43.8	44.0	43.1	43.3	-0.7	+0.2	-0.5	33.2	33.3	32.5	FALSE	n/a
15	Morrishill Drive	SE	15 Morrishill Drive x R1	15 Morrishill Drive x R1, (SE)	0	45.2	45.4	45.1	45.2	-0.1	+0.2	0.0	34.4	34.6	34.3	FALSE	n/a
15	Morrishill Drive	SE	15 Morrishill Drive x R1	15 Morrishill Drive x R1, (SE)	1	46.3	46.4	46.1	46.2	-0.2	+0.1	-0.1	35.4	35.5	35.2	FALSE	n/a
15	Morrishill Drive	SW	15 Morrishill Drive x R1	15 Morrishill Drive x R1, (SW)	0	41.0	41.1	40.8	41.0	-0.2	+0.1	0.0	30.6	30.7	30.5	FALSE	n/a
15	Morrishill Drive	SW	15 Morrishill Drive x R1	15 Morrishill Drive x R1, (SW)	1	43.0	43.1	42.8	43.0	-0.2	+0.1	0.0	32.4	32.5	32.3	FALSE	n/a
16	Morrishill Drive	N	16 Morrishill Drive x R1	16 Morrishill Drive x R1, (N)	0	37.4	37.5	37.1	37.3	-0.3	+0.1	-0.1	27.4	27.5	27.1	FALSE	n/a
16	Morrishill Drive	N	16 Morrishill Drive x R1	16 Morrishill Drive x R1, (N)	1	40.1	40.2	39.9	40.0	-0.2	+0.1	-0.1	29.8	29.9	29.6	FALSE	n/a
16	Morrishill Drive	E	16 Morrishill Drive x R1	16 Morrishill Drive x R1, (E)	0	43.1	43.3	42.7	42.9	-0.4	+0.2	-0.2	32.5	32.7	32.2	FALSE	n/a
16	Morrishill Drive	E	16 Morrishill Drive x R1	16 Morrishill Drive x R1, (E)	1	44.7	44.9	44.2	44.4	-0.5	+0.2	-0.3	34.0	34.1	33.5	FALSE	n/a
16	Morrishill Drive	S	16 Morrishill Drive x R1	16 Morrishill Drive x R1, (S)	0	43.6	43.8	43.3	43.5	-0.3	+0.2	-0.1	33.0	33.2	32.7	FALSE	n/a

Building No	Street	Façade	Address	Receptor	Floor	dB LA10,18h				Short-term	Long term		dB Lnight,outside			Long-term (night)	
											DM comparison	DS comparison				DM comparison	DS comparison
						DMby	DMfy	DSby	DSfy	DSby-DMby	DMfy-DMby	DSfy-DMby	DMby	DMfy	DSfy	DMfy-DMby	DSfy-DMby
16	Morrishill Drive	S	16 Morrishill Drive x R1	16 Morrishill Drive x R1, (S)	1	45.2	45.3	44.8	45.0	-0.4	+0.1	-0.2	34.4	34.5	34.1	FALSE	n/a
16	Morrishill Drive	W	16 Morrishill Drive x R1	16 Morrishill Drive x R1, (W)	0	40.0	40.1	39.9	40.0	-0.1	+0.1	0.0	29.7	29.8	29.6	FALSE	n/a
16	Morrishill Drive	W	16 Morrishill Drive x R1	16 Morrishill Drive x R1, (W)	1	42.1	42.2	41.9	42.1	-0.2	+0.1	0.0	31.6	31.7	31.4	FALSE	n/a
17	Morrishill Drive	NW	17 Morrishill Drive x R1	17 Morrishill Drive x R1, (NW)	0	37.4	37.6	37.3	37.5	-0.1	+0.2	+0.1	27.4	27.6	27.3	FALSE	n/a
17	Morrishill Drive	NW	17 Morrishill Drive x R1	17 Morrishill Drive x R1, (NW)	1	40.2	40.4	40.1	40.2	-0.1	+0.2	0.0	29.9	30.1	29.8	FALSE	n/a
17	Morrishill Drive	NE	17 Morrishill Drive x R1	17 Morrishill Drive x R1, (NE)	0	43.0	43.2	42.7	42.9	-0.3	+0.2	-0.1	32.4	32.6	32.2	FALSE	n/a
17	Morrishill Drive	NE	17 Morrishill Drive x R1	17 Morrishill Drive x R1, (NE)	1	44.6	44.7	44.2	44.4	-0.4	+0.1	-0.2	33.9	34.0	33.5	FALSE	n/a
17	Morrishill Drive	SE	17 Morrishill Drive x R1	17 Morrishill Drive x R1, (SE)	0	44.8	44.9	44.3	44.4	-0.5	+0.1	-0.4	34.1	34.1	33.6	FALSE	n/a
17	Morrishill Drive	SE	17 Morrishill Drive x R1	17 Morrishill Drive x R1, (SE)	1	46.1	46.2	45.6	45.7	-0.5	+0.1	-0.4	35.2	35.3	34.8	FALSE	n/a
17	Morrishill Drive	SW	17 Morrishill Drive x R1	17 Morrishill Drive x R1, (SW)	0	42.2	42.3	42.1	42.2	-0.1	+0.1	0.0	31.7	31.8	31.6	FALSE	n/a
17	Morrishill Drive	SW	17 Morrishill Drive x R1	17 Morrishill Drive x R1, (SW)	1	43.9	44.0	43.8	43.9	-0.1	+0.1	0.0	33.2	33.3	33.2	FALSE	n/a
19	Morrishill Drive	N	19 Morrishill Drive x R1	19 Morrishill Drive x R1, (N)	0	40.5	40.6	40.4	40.5	-0.1	+0.1	0.0	30.2	30.3	30.1	FALSE	n/a
19	Morrishill Drive	N	19 Morrishill Drive x R1	19 Morrishill Drive x R1, (N)	1	42.2	42.3	42.1	42.2	-0.1	+0.1	0.0	31.7	31.8	31.6	FALSE	n/a
19	Morrishill Drive	E	19 Morrishill Drive x R1	19 Morrishill Drive x R1, (E)	0	43.9	44.1	43.3	43.5	-0.6	+0.2	-0.4	33.2	33.4	32.7	FALSE	n/a
19	Morrishill Drive	E	19 Morrishill Drive x R1	19 Morrishill Drive x R1, (E)	1	45.4	45.6	44.8	45.0	-0.6	+0.2	-0.4	34.6	34.8	34.1	FALSE	n/a
19	Morrishill Drive	S	19 Morrishill Drive x R1	19 Morrishill Drive x R1, (S)	0	45.3	45.4	44.8	45.0	-0.5	+0.1	-0.3	34.5	34.6	34.1	FALSE	n/a
19	Morrishill Drive	S	19 Morrishill Drive x R1	19 Morrishill Drive x R1, (S)	1	46.5	46.6	46.0	46.1	-0.5	+0.1	-0.4	35.6	35.7	35.1	FALSE	n/a
19	Morrishill Drive	W	19 Morrishill Drive x R1	19 Morrishill Drive x R1, (W)	0	40.3	40.4	40.2	40.3	-0.1	+0.1	0.0	30.0	30.1	29.9	FALSE	n/a
19	Morrishill Drive	W	19 Morrishill Drive x R1	19 Morrishill Drive x R1, (W)	1	42.5	42.6	42.4	42.5	-0.1	+0.1	0.0	32.0	32.1	31.9	FALSE	n/a
2	Morrishill Drive	W	2 Morrishill Drive x R1	2 Morrishill Drive x R1, (W)	0	37.3	37.5	37.2	37.3	-0.1	+0.2	0.0	27.3	27.5	27.2	FALSE	n/a
2	Morrishill Drive	W	2 Morrishill Drive x R1	2 Morrishill Drive x R1, (W)	1	40.3	40.4	40.1	40.2	-0.2	+0.1	-0.1	30.0	30.1	29.8	FALSE	n/a
2	Morrishill Drive	N	2 Morrishill Drive x R1	2 Morrishill Drive x R1, (N)	0	45.5	45.6	45.4	45.5	-0.1	+0.1	0.0	34.7	34.8	34.6	FALSE	n/a
2	Morrishill Drive	N	2 Morrishill Drive x R1	2 Morrishill Drive x R1, (N)	1	46.0	46.1	45.9	46.0	-0.1	+0.1	0.0	35.1	35.2	35.0	FALSE	n/a
2	Morrishill Drive	N	2 Morrishill Drive x R1	2 Morrishill Drive x R1, (N)	0	47.1	47.2	47.0	47.1	-0.1	+0.1	0.0	36.1	36.2	36.0	FALSE	n/a
2	Morrishill Drive	N	2 Morrishill Drive x R1	2 Morrishill Drive x R1, (N)	1	47.5	47.6	47.4	47.5	-0.1	+0.1	0.0	36.5	36.6	36.4	FALSE	n/a
2	Morrishill Drive	E	2 Morrishill Drive x R1	2 Morrishill Drive x R1, (E)	0	49.0	49.1	48.8	49.0	-0.2	+0.1	0.0	37.8	37.9	37.7	FALSE	n/a
2	Morrishill Drive	E	2 Morrishill Drive x R1	2 Morrishill Drive x R1, (E)	1	49.5	49.6	49.3	49.4	-0.2	+0.1	-0.1	38.3	38.4	38.1	FALSE	n/a
2	Morrishill Drive	S	2 Morrishill Drive x R1	2 Morrishill Drive x R1, (S)	0	46.8	46.9	46.6	46.7	-0.2	+0.1	-0.1	35.9	35.9	35.7	FALSE	n/a
2	Morrishill Drive	S	2 Morrishill Drive x R1	2 Morrishill Drive x R1, (S)	1	47.6	47.8	47.3	47.5	-0.3	+0.2	-0.1	36.6	36.8	36.3	FALSE	n/a
2	Morrishill Drive	S	2 Morrishill Drive x R1	2 Morrishill Drive x R1, (S)	0	44.9	45.0	44.5	44.7	-0.4	+0.1	-0.2	34.1	34.2	33.8	FALSE	n/a
2	Morrishill Drive	S	2 Morrishill Drive x R1	2 Morrishill Drive x R1, (S)	1	46.1	46.3	45.7	45.8	-0.4	+0.2	-0.3	35.2	35.4	34.9	FALSE	n/a
21	Morrishill Drive	N	21 Morrishill Drive x R1	21 Morrishill Drive x R1, (N)	0	40.6	40.7	40.3	40.4	-0.3	+0.1	-0.2	30.3	30.4	30.0	FALSE	n/a
21	Morrishill Drive	N	21 Morrishill Drive x R1	21 Morrishill Drive x R1, (N)	1	42.4	42.5	42.1	42.3	-0.3	+0.1	-0.1	31.9	32.0	31.6	FALSE	n/a
21	Morrishill Drive	E	21 Morrishill Drive x R1	21 Morrishill Drive x R1, (E)	0	44.3	44.5	43.8	43.9	-0.5	+0.2	-0.4	33.6	33.8	33.2	FALSE	n/a
21	Morrishill Drive	E	21 Morrishill Drive x R1	21 Morrishill Drive x R1, (E)	1	45.7	45.8	45.1	45.3	-0.6	+0.1	-0.4	34.9	35.0	34.3	FALSE	n/a
21	Morrishill Drive	S	21 Morrishill Drive x R1	21 Morrishill Drive x R1, (S)	0	44.0	44.1	43.8	44.0	-0.2	+0.1	0.0	33.3	33.4	33.2	FALSE	n/a
21	Morrishill Drive	S	21 Morrishill Drive x R1	21 Morrishill Drive x R1, (S)	1	45.9	46.0	45.7	45.8	-0.2	+0.1	-0.1	35.0	35.1	34.9	FALSE	n/a
21	Morrishill Drive	W	21 Morrishill Drive x R1	21 Morrishill Drive x R1, (W)	0	41.1	41.1	41.0	41.1	-0.1	0.0	0.0	30.7	30.7	30.6	FALSE	n/a
21	Morrishill Drive	W	21 Morrishill Drive x R1	21 Morrishill Drive x R1, (W)	1	43.1	43.2	43.0	43.1	-0.1	+0.1	0.0	32.5	32.6	32.4	FALSE	n/a
23	Morrishill Drive	NW	23 Morrishill Drive x R1	23 Morrishill Drive x R1, (NW)	0	37.8	37.9	37.7	37.8	-0.1	+0.1	0.0	27.8	27.8	27.7	FALSE	n/a
23	Morrishill Drive	NW	23 Morrishill Drive x R1	23 Morrishill Drive x R1, (NW)	1	40.2	40.3	40.0	40.2	-0.2	+0.1	0.0	29.9	30.0	29.7	FALSE	n/a
23	Morrishill Drive	NE	23 Morrishill Drive x R1	23 Morrishill Drive x R1, (NE)	0	42.1	42.2	41.7	41.9	-0.4	+0.1	-0.2	31.6	31.7	31.3	FALSE	n/a
23	Morrishill Drive	NE	23 Morrishill Drive x R1	23 Morrishill Drive x R1, (NE)	1	43.7	43.8	43.3	43.4	-0.4	+0.1	-0.3	33.1	33.2	32.7	FALSE	n/a
23	Morrishill Drive	SE	23 Morrishill Drive x R1	23 Morrishill Drive x R1, (SE)	0	44.2	44.3	44.1	44.2	-0.1	+0.1	0.0	33.5	33.6	33.4	FALSE	n/a
23	Morrishill Drive	SE	23 Morrishill Drive x R1	23 Morrishill Drive x R1, (SE)	1	45.9	46.0	45.7	45.9	-0.2	+0.1	0.0	35.0	35.1	34.9	FALSE	n/a
23	Morrishill Drive	SW	23 Morrishill Drive x R1	23 Morrishill Drive x R1, (SW)	0	43.8	43.9	43.7	43.8	-0.1	+0.1	0.0	33.2	33.2	33.1	FALSE	n/a
23	Morrishill Drive	SW	23 Morrishill Drive x R1	23 Morrishill Drive x R1, (SW)	1	45.3	45.4	45.1	45.3	-0.2	+0.1	0.0	34.5	34.6	34.3	FALSE	n/a
25	Morrishill Drive	N	25 Morrishill Drive x R1	25 Morrishill Drive x R1, (N)	0	38.9	39.0	38.5	38.6	-0.4	+0.1	-0.3	28.7	28.8	28.4	FALSE	n/a
25	Morrishill Drive	N	25 Morrishill Drive x R1	25 Morrishill Drive x R1, (N)	1	40.9	41.1	40.5	40.7	-0.4	+0.2	-0.2	30.5	30.7	30.2	FALSE	n/a
25	Morrishill Drive	E	25 Morrishill Drive x R1	25 Morrishill Drive x R1, (E)	0	42.7	42.8	42.2	42.3	-0.5	+0.1	-0.4	32.2	32.3	31.7	FALSE	n/a
25	Morrishill Drive	E	25 Morrishill Drive x R1	25 Morrishill Drive x R1, (E)	1	44.3	44.5	43.8	43.9	-0.5	+0.2	-0.4	33.6	33.8	33.2	FALSE	n/a
25	Morrishill Drive	E	25 Morrishill Drive x R1	25 Morrishill Drive x R1, (E)	0	42.9	43.1	42.5	42.7	-0.4	+0.2	-0.2	32.3	32.5	32.0	FALSE	n/a
25	Morrishill Drive	E	25 Morrishill Drive x R1	25 Morrishill Drive x R1, (E)	1	44.7	44.8	44.1	44.3	-0.6	+0.1	-0.4	34.0	34.1	33.4	FALSE	n/a
25	Morrishill Drive	S	25 Morrishill Drive x R1	25 Morrishill Drive x R1, (S)	0	43.2	43.3	42.8	43.0	-0.4	+0.1	-0.2	32.6	32.7	32.3	FALSE	n/a
25	Morrishill Drive	S	25 Morrishill Drive x R1	25 Morrishill Drive x R1, (S)	1	44.8	45.0	44.4	44.5	-0.4	+0.2	-0.3	34.1	34.2	33.7	FALSE	n/a
25	Morrishill Drive	W	25 Morrishill Drive x R1	25 Morrishill Drive x R1, (W)	0	41.3	41.4	41.2	41.3	-0.1	+0.1	0.0	30.9	31.0	30.8	FALSE	n/a
25	Morrishill Drive	W	25 Morrishill Drive x R1	25 Morrishill Drive x R1, (W)	1	43.0	43.1	42.9	43.0	-0.1	+0.1	0.0	32.4	32.5	32.3	FALSE	n/a
25	Morrishill Drive	W	25 Morrishill Drive x R1	25 Morrishill Drive x R1, (W)	0	39.7	39.8	39.6	39.7	-0.1	+0.1	0.0	29.5	29.6	29.4	FALSE	n/a
25	Morrishill Drive	W	25 Morrishill Drive x R1	25 Morrishill Drive x R1, (W)	1	41.4	41.6	41.3	41.4	-0.1	+0.2	0.0	31.0	31.2	30.9	FALSE	n/a
3	Morrishill Drive	NE	3 Morrishill Drive x R1	3 Morrishill Drive x R1, (NE)	0	49.4	49.5	49.2	49.3	-0.2	+0.1	-0.1	38.2	38.3	38.0	FALSE	n/a
3	Morrishill Drive	NE	3 Morrishill Drive x R1	3 Morrishill Drive x R1, (NE)	1	49.9	50.0	49.6	49.7	-0.3	+0.1	-0.2	38.6	38.7	38.4	FALSE	n/a
3	Morrishill Drive	SE	3 Morrishill Drive x R1	3 Morrishill Drive x R1, (SE)	0	49.0	49.2	48.8	48.9	-0.2	+0.2	-0.1	37.8	38.0	37.7	FALSE	n/a
3	Morrishill Drive	SE	3 Morrishill Drive x R1	3 Morrishill Drive x R1, (SE)	1	49.7	49.8	49.3	49.4	-0.4	+0.1	-0.3	38.5	38.6	38.1	FALSE	n/a
3	Morrishill Drive	SW	3 Morrishill Drive x R1	3 Morrishill Drive x R1, (SW)	0	40.2	40.4	40.0	40.2	-0.2	+0.2	0.0	29.9	30.1	29.7	FALSE	n/a
3	Morrishill Drive	SW	3 Morrishill Drive x R1	3 Morrishill Drive x R1, (SW)	1	42.6	42.7	42.3	42.5	-0.3	+0.1	-0.1	32.1	32.2	31.8	FALSE	n/a
3	Morrishill Drive	NW	3 Morrishill Drive x R1	3 Morrishill Drive x R1, (NW)	0	39.4	39.6	39.2	39.4	-0.2	+0.2	0.0	29.2	29.4	29.0	FALSE	n/a
3	Morrishill Drive	NW	3 Morrishill Drive x R1	3 Morrishill Drive x R1, (NW)	1	42.5	42.7	42.3	42.4	-0.2	+0.2	-0.1	32.0	32.2	31.8	FALSE	n/a
3	Morrishill Drive	NW	3 Morrishill Drive x R1	3 Morrishill Drive x R1, (NW)	0	41.2	41.3	41.1	41.2	-0.1	+0.1	0.0	30.8	30.9	30.7	FALSE	n/a
3	Morrishill Drive	NW	3 Morrishill Drive x R1	3 Morrishill Drive x R1, (NW)	1	43.2	43.3	43.0	43.1	-0.2	+0.1	-0.1	32.6	32.7	32.4	FALSE	n/a
4	Morrishill Drive	S	4 Morrishill Drive x R1	4 Morrishill Drive x R1, (S)	0	46.0	46.1	45.7	45.9	-0.3	+0.1	-0.1	35.1	35.2	34.9	FALSE	n/a
4	Morrishill Drive	S	4 Morrishill Drive x R1	4 Morrishill Drive x R1, (S)	1	47.0	47.1	46.7	46.8	-0.3	+0.1	-0.2	36.0	36.1	35.8	FALSE	n/a
4	Morrishill Drive	S	4 Morrishill Drive x R1	4 Morrishill Drive x R1, (S)	0	45.6	45.8	45.4	45.5	-0.2	+0.2	-0.1	34.8	35.0	34.6	FALSE	n/a
4	Morrishill Drive	S	4 Morrishill Drive x R1	4 Morrishill Drive x R1, (S)	1	46.7	46.8	46.3	46.5	-0.4	+0.1	-0.2	35.8	35.9	35.4	FALSE	n/a
4	Morrishill Drive	W	4 Morrishill Drive x R1	4 Morrishill Drive x R1, (W)	0	38.8	38.9	38.6	38.7	-0.2	+0.1	-0.1	28.7	28.7	28.5	FALSE	n/a
4	Morrishill Drive	W	4 Morrishill Drive x R1	4 Morrishill Drive x R1, (W)	1	41.2	41.3	41.0	41.1	-0.2	+0.1	-0.1	30.8	30.9	30.6	FALSE	n/a
4	Morrishill Drive	N	4 Morrishill Drive x R1	4 Morrishill Drive x R1, (N)	0	37.9	38.0	37.7	37.8	-0.2	+0.1	-0.1	27.8	27.9	27.7	FALSE	n/a
4	Morrishill Drive	N	4 Morrishill Drive x R1	4 Morrishill Drive x R1, (N)	1	40.6	40.7	40.4	40.6	-0.2	+0.1	0.0	30.3	30.4	30.1	FALSE	n/a
5	Morrishill Drive	NE	5 Morrishill Drive x R1	5 Morrishill Drive x R1, (NE)	0	43.7	43.9	42.9	43.1	-0.8	+0.2	-0.6	33.1	33.2	32.3	FALSE	n/a
5	Morrishill Drive	NE	5 Morrishill Drive x R1	5 Morrishill Drive x R1, (NE)	1	45.2	45.3	44.3	44.5	-0.9	+0.1	-0.7	34.4	34.5	33.6	FALSE	n/a
5	Morrishill Drive	SE	5 Morrishill Drive x R1	5 Morrishill Drive x R1, (SE)	0	48.2	48.3	47.9	48.0	-0.3	+0.1	-0.2	37.1	37.2	36.8	FALSE	n/a
5	Morrishill Drive	SE	5 Morrishill Drive x R1	5 Morrishill Drive x R1, (SE)	1	48.9	49.0	48.5	48.6	-0.4	+0.1	-0.3	37.7	37.8	37.4	FALSE	n/a
5	Morrishill Drive	SW	5 Morrishill Drive x R1	5 Morrishill Drive x R1, (SW)	0	40.8	40.9	40.6	40.8	-0.2	+0.1	0.0	30.5	30.5	30.3	FALSE	n/a
5	Morrishill Drive	SW	5 Morrishill Drive x R1	5 Morrishill Drive x R1, (SW)	1	42.9	43.0	42.7	42.8	-0.2	+0.1	-0.1	32.3	32.4	32.2	FALSE	n/a
5	Morrishill Drive	NW	5 Morrishill Drive x R1	5 Morrishill Drive x R1, (NW)	0	39.2	39.4	39.0	39.2	-0.2	+0.2	0.0	29.0	29.2	28.8	FALSE	n/a
5	Morrishill Drive	NW	5 Morrishill Drive x R1	5 Morrishill Drive x R1, (NW)	1	42.3	42.4	42.0	42.2	-0.3	+0.1	-0.1	31.8	31.9	31.5	FALSE	n/a
5	Morrishill Drive	NW	5 Morrishill Drive x R1	5 Morrishill Drive x R1, (NW)	0	38.4	38.5	38.2	38.3	-0.2	+0.1	-0.1	28.3	28.4	28.1	FALSE	n/a
5	Morrishill Drive	NW	5 Morrishill Drive x R1	5 Morrishill Drive x R1, (NW)	1	41.5	41.6	41.2	41.4	-0.3	+0.1	-0.1	31.1	31.2	30.8	FALSE	n/a
6	Morrishill Drive	S	6 Morrishill Drive x R1	6 Morrishill Drive x R1, (S)	0	45.4	45.5	45.1	45.2	-0.3	+0.1	-0.2	34.6	34.7	34.3	FALSE	n/a
6	Morrishill Drive	S	6 Morrishill Drive x R1	6 Morrishill Drive x R1, (S)	1	46.5	46.6	46.1	46.2	-0.4	+0.1	-0.3	35.6	35.7	35.2	FALSE	n/a
6	Morrishill Drive	S	6 Morrishill Drive x R1	6 Morrishill Drive x R1, (S)	0	45.5	45.6	45.2	45.3	-0.3	+0.1	-0.2	34.7	34.8	34.4	FALSE	n/a
6	Morrishill Drive	S	6 Morrishill Drive x R1	6 Morrishill Drive x R1, (S)	1	46.5	46.7	46.1	46.3	-0.4	+0.2	-0.2	35.6	35.8	35.2	FALSE	n/a
6	Morrishill Drive	W	6 Morrishill Drive x R1	6 Morrishill Drive x R1, (W)	0	38.9	39.0	38.7	38.9	-0.2	+0.1	0.0	28.7	28.8	28.6	FALSE	n/a
6	Morrishill Drive	W	6 Morrishill Drive x R1	6 Morrishill Drive x R1, (W)	1	41.2	41.4	41.0	41.2	-0.2	+0.2	0.0	30.8	31.0	30.6	FALSE	n/a
6	Morrishill Drive	N	6 Morrishill Drive x R1	6 Morrishill Drive x R1, (N)	0	43.1	43.3	43.1	43.2	0.0	+0.2	+0.1	32.5	32.7	32.5	FALSE	n/a
6	Morrishill Drive	N	6 Morrishill Drive x R1	6 Morrishill Drive x R1, (N)	1	44.2	44.3	44.1	44.2	-0.1	+0.1	0.0	33.5	33.6	33.4	FALSE	n/a
6	Morrishill Drive	N	6 Morrishill Drive x R1	6 Morrishill Drive x R1, (N)	0	37.3	37.4	37.1	37.3	-0.2	+0.1	0.0	27.3	27.4	27.1	FALSE	n/a
6	Morrishill Drive	N	6 Morrishill Drive x R1	6 Morrishill Drive x R1, (N)	1	40.1	40.3	39.9	40.1	-0.2	+0.2	0.0	29.8	30.0	29.6	FALSE	n/a
6	Morrishill Drive	E	6 Morrishill Drive x R1	6 Morrishill Drive x R1, (E)	0	38.5	38.6	38.3	38.5	-0.2	+0.1	0.0	28.4	28.5	28.2	FALSE	n/a
6	Morrishill Drive	E	6 Morrishill Drive x R1	6 Morrishill Drive x R1, (E)	1	41.0	41.1	40.8	41.0	-0.2	+0.1	0.0	30.6	30.7	30.5	FALSE	n/a
7	Morrishill Drive	SE	7 Morrishill Drive x R1	7 Morrishill Drive x R1, (SE)	0	46.9	47.1	46.5	46.7	-0.4	+0.2	-0.2	35.9	36.1	35.6	FALSE	n/a
7	Morrishill Drive	SE	7 Morrishill Drive x R1	7 Morrishill Drive x R1, (SE)	1	47.8	47.9	47.3	47.5	-0.5	+0.1	-0.3	36.8	36.8	36.3	FALSE	n/a
7	Morrishill Drive	SE	7 Morrishill Drive x R1	7 Morrishill Drive x R1, (SE)	0	47.5	47.6	47.1	47.3	-0.4	+0.1	-0.2	36.5	36.6	36.1	FALSE	n/a
7	Morrishill Drive	SE	7 Morrishill Drive x R1	7 Morrishill Drive x R1, (SE)	1	48.3	48.4	47.8	48.0	-0.5	+0.1	-0.3	37.2	37.3	36.8	FALSE	n/a
7	Morrishill Drive	SW	7 Morrishill Drive x R1	7 Morrishill Drive x R1, (SW)	0	42.8	42.9	42.6	42.8	-0.2	+0.1	0.0	32.3	32.3	32.1	FALSE	n/a
7	Morrishill Drive	SW	7 Morrishill Drive x R1	7 Morrishill Drive x R1, (SW)	1	44.4	44.5	44.2	44.4	-0.2	+0.1	0.0	33.7	33.8	33.5	FALSE	n/a
7	Morrishill Drive	NW	7 Morrishill Drive x R1	7 Morrishill Drive x R1, (NW)	0	38.9	39.1	38.7	38.8	-0.2	+0.2	-0.1	28.7	28.9	28.6	FALSE	n/a
7	Morrishill Drive	NW	7 Morrishill Drive x R1	7 Morrishill Drive x R1, (NW)	1	41.5	41.6	41.3	41.5	-0.2	+0.1	0.0	31.1	31.2	30.9	FALSE	n/a
7	Morrishill Drive	NW	7 Morrishill Drive x R1	7 Morrishill Drive x R1, (NW)	0	40.0	40.2	39.6	39.8	-0.4	+0.2	-0.2	29.7	29.9	29.4	FALSE	n/a
7	Morrishill Drive	NW	7 Morrishill Drive x R1	7 Morrishill Drive x R1, (NW)	1	42.7	42.8	42.3	42.4	-0.4	+0.1	-0.3	32.2	32.3	31.8	FALSE	n/a
7	Morrishill Drive	NE	7 Morrishill Drive x R1	7 Morrishill Drive x R1, (NE)	0	40.9	41.1	40.8	41.0	-0.1	+0.2	+0.1	30.5	30.7	30.5	FALSE	n/a
7	Morrishill Drive	NE	7 Morrishill Drive x R1	7 Morrishill Drive x R1, (NE)	1	43.0	43.1	42.8	42.9	-0.2	+0.1	-0.1	32.4	32.5	32.3	FALSE	n/a
8	Morrishill Drive	S	8 Morrishill Drive x R1	8 Morrishill Drive x R1, (S)	0	45.4	45.5	45.1	45.2	-0.3	+0.1	-0.2	34.6	34.7	34.3	FALSE	n/a
8	Morrishill Drive	S	8 Morrishill Drive x R1	8 Morrishill Drive x R1, (S)	1	46.5	46.6	46.1	46.2	-0.4	+0.1	-0.3	35.6	35.7	35.2	FALSE	n/a
8	Morrishill Drive	S	8 Morrishill Drive x R1	8 Morrishill Drive x R1, (S)	0	45.4	45.5	45.0	45.2	-0.4	+0.1	-0.2	34.6	34.7	34.2	FALSE	n/a
8	Morrishill Drive	S	8 Morrishill Drive x R1	8 Morrishill Drive x R1, (S)	1	46.4	46.5	46.0	46.1	-0.4	+0.1	-0.3	35.5	35.6	35.1	FALSE	n/a
8	Morrishill Drive	W	8 Morrishill Drive x R1	8 Morrishill Drive x R1, (W)	0	40.0	40.1	39.8	40.0	-0.2	+0.1	0.0	29.7	29.8	29.6	FALSE	n/a
8	Morrishill Drive	W	8 Morrishill Drive x R1	8 Morrishill Drive x R1, (W)	1	42.0	42.2	41.9	42.0	-0.1	+0.2	0.0	31.5	31.7	31.4	FALSE	n/a
8	Morrishill Drive	N	8 Morrishill Drive x R1	8 Morrishill Drive x R1, (N)	0	43.1	43.2	43.0	43.1	-0.1	+0.1	0.0	32.5	32.6	32.4	FALSE	n/a
8	Morrishill Drive	N	8 Morrishill Drive x R1	8 Morrishill Drive x R1, (N)	1	44.0	44.1	43.9	44.0	-0.1	+0.1	0.0	33.3	33.4	33.2	FALSE	n/a
8	Morrishill Drive	E	8 Morrishill Drive x R1	8 Morrishill Drive x R1, (E)	0	39.3	39.4	39.1	39.3	-0.2	+0.1	0.0	29.1	29.2	28.9	FALSE	n/a
8	Morrishill Drive	E	8 Morrishill Drive x R1	8 Morrishill Drive x R1, (E)	1	41.3	41.4	41.1	41.3	-0.2	+0.1	0.0	30.9	31.0	30.7	FALSE	n/a
9	Morrishill Drive	SE	9 Morrishill Drive x R1	9 Morrishill Drive x R1, (SE)	0	44.4	44.5	43.9	44.0	-0.5	+0.1	-0.4	33.7	33.8	33.2	FALSE	n/a
9	Morrishill Drive	SE	9 Morrishill Drive x R1	9 Morrishill Drive x R1, (SE)	1	45.8	46.0	45.3	45.4	-0.5	+0.2	-0.4	35.0	35.1	34.5	FALSE	n/a
9	Morrishill Drive	SW	9 Morrishill Drive x R1	9 Morrishill Drive x R1, (SW)	0	42.5	42.6	42.4	42.5	-0.1	+0.1	0.0	32.0	32.1	31.9	FALSE	n/a
9	Morrishill Drive	SW	9 Morrishill Drive x R1	9 Morrishill Drive x R1, (SW)	1	44.1	44.2	43.9	44.1	-0.2	+0.1	0.0	33.4	33.5	33.2	FALSE	n/a
9	Morrishill Drive	NW	9 Morrishill Drive x R1	9 Morrishill

Building No	Street	Façade	Address	Receptor	Floor	dB LA10,18h				Short-term	Long term		dB Lnight,outside			Long-term (night)	
										DM comparison	DS comparison					DM comparison	DS comparison
						DMby	DMfy	DSby	DSfy	DSby-DMby	DMfy-DMby	DSfy-DMby	DMby	DMfy	DSfy	DMfy-DMby	DSfy-DMby
32	New Street	NW	32 New Street x R1	32 New Street x R1, (NW)	0	44.2	44.3	45.7	45.7	+1.5	+0.1	+1.5	33.5	33.6	34.9	FALSE	n/a
32	New Street	NW	32 New Street x R1	32 New Street x R1, (NW)	1	44.9	45.0	46.2	46.3	+1.3	+0.1	+1.4	34.1	34.2	35.3	FALSE	n/a
32	New Street	SE	32 New Street x R1	32 New Street x R1, (SE)	0	44.5	44.6	45.7	45.8	+1.2	+0.1	+1.3	33.8	33.9	34.9	FALSE	n/a
32	New Street	SE	32 New Street x R1	32 New Street x R1, (SE)	1	46.2	46.3	47.5	47.5	+1.3	+0.1	+1.3	35.3	35.4	36.5	FALSE	n/a
34	New Street	NW	34 New Street x R1	34 New Street x R1, (NW)	0	44.6	44.6	46.1	46.1	+1.5	0.0	+1.5	33.9	33.9	35.2	FALSE	n/a
34	New Street	NW	34 New Street x R1	34 New Street x R1, (NW)	1	45.2	45.3	46.6	46.6	+1.4	+0.1	+1.4	34.4	34.5	35.7	FALSE	n/a
34	New Street	SE	34 New Street x R1	34 New Street x R1, (SE)	0	44.9	45.0	46.2	46.3	+1.3	+0.1	+1.4	34.1	34.2	35.3	FALSE	n/a
34	New Street	SE	34 New Street x R1	34 New Street x R1, (SE)	1	46.7	46.8	48.0	48.0	+1.3	+0.1	+1.3	35.8	35.9	36.9	FALSE	n/a
36	New Street	NW	36 New Street x R1	36 New Street x R1, (NW)	0	45.2	45.3	46.7	46.7	+1.5	+0.1	+1.5	34.4	34.5	35.8	FALSE	n/a
36	New Street	NW	36 New Street x R1	36 New Street x R1, (NW)	1	45.8	45.9	47.2	47.2	+1.4	+0.1	+1.4	35.0	35.0	36.2	FALSE	n/a
36	New Street	NE	36 New Street x R1	36 New Street x R1, (NE)	0	39.4	39.6	39.8	40.0	+0.4	+0.2	+0.6	29.2	29.4	29.6	FALSE	n/a
36	New Street	NE	36 New Street x R1	36 New Street x R1, (NE)	1	41.6	41.8	42.1	42.3	+0.5	+0.2	+0.7	31.2	31.4	31.6	FALSE	n/a
36	New Street	SE	36 New Street x R1	36 New Street x R1, (SE)	0	45.3	45.5	46.6	46.7	+1.3	+0.2	+1.4	34.5	34.7	35.7	FALSE	n/a
36	New Street	SE	36 New Street x R1	36 New Street x R1, (SE)	1	47.1	47.2	48.5	48.5	+1.4	+0.1	+1.4	36.1	36.2	37.4	FALSE	n/a
38	New Street	SE	38 New Street x R1	38 New Street x R1, (SE)	0	46.3	46.4	47.7	47.7	+1.4	+0.1	+1.4	35.4	35.5	36.7	FALSE	n/a
38	New Street	SE	38 New Street x R1	38 New Street x R1, (SE)	1	47.9	48.0	49.4	49.4	+1.5	+0.1	+1.5	36.8	36.9	38.2	FALSE	n/a
38	New Street	SW	38 New Street x R1	38 New Street x R1, (SW)	0	38.6	38.8	39.0	39.2	+0.4	+0.2	+0.6	28.5	28.7	28.8	FALSE	n/a
38	New Street	SW	38 New Street x R1	38 New Street x R1, (SW)	1	40.8	41.0	41.3	41.5	+0.5	+0.2	+0.7	30.5	30.6	30.9	FALSE	n/a
38	New Street	NW	38 New Street x R1	38 New Street x R1, (NW)	0	46.1	46.2	47.7	47.7	+1.6	+0.1	+1.6	35.2	35.3	36.7	FALSE	n/a
38	New Street	NW	38 New Street x R1	38 New Street x R1, (NW)	1	46.6	46.7	48.1	48.1	+1.5	+0.1	+1.5	35.7	35.8	37.0	FALSE	n/a
40	New Street	SE	40 New Street x R1	40 New Street x R1, (SE)	0	47.1	47.2	48.5	48.5	+1.4	+0.1	+1.4	36.1	36.2	37.4	FALSE	n/a
40	New Street	SE	40 New Street x R1	40 New Street x R1, (SE)	1	48.5	48.6	50.0	50.0	+1.5	+0.1	+1.5	37.4	37.5	38.7	FALSE	n/a
40	New Street	NW	40 New Street x R1	40 New Street x R1, (NW)	0	46.9	47.0	48.5	48.5	+1.6	+0.1	+1.6	35.9	36.0	37.4	FALSE	n/a
40	New Street	NW	40 New Street x R1	40 New Street x R1, (NW)	1	47.4	47.4	48.9	48.9	+1.5	0.0	+1.5	36.4	36.4	37.7	FALSE	n/a
42	New Street	NW	42 New Street x R1	42 New Street x R1, (NW)	0	47.7	47.8	49.4	49.4	+1.7	+0.1	+1.7	36.7	36.8	38.2	FALSE	n/a
42	New Street	NW	42 New Street x R1	42 New Street x R1, (NW)	1	48.2	48.2	49.8	49.8	+1.6	0.0	+1.6	37.1	37.1	38.6	FALSE	n/a
42	New Street	SE	42 New Street x R1	42 New Street x R1, (SE)	0	47.9	47.9	49.3	49.4	+1.4	0.0	+1.5	36.8	36.8	38.1	FALSE	n/a
42	New Street	SE	42 New Street x R1	42 New Street x R1, (SE)	1	49.2	49.3	50.7	50.7	+1.5	+0.1	+1.5	38.0	38.1	39.4	FALSE	n/a
44	New Street	NW	44 New Street x R1	44 New Street x R1, (NW)	0	48.6	48.7	50.3	50.3	+1.7	+0.1	+1.7	37.5	37.6	39.0	FALSE	n/a
44	New Street	NW	44 New Street x R1	44 New Street x R1, (NW)	1	49.0	49.0	50.6	50.6	+1.6	0.0	+1.6	37.8	37.8	39.3	FALSE	n/a
44	New Street	NE	44 New Street x R1	44 New Street x R1, (NE)	0	48.2	48.3	49.9	49.9	+1.7	+0.1	+1.7	37.1	37.2	38.6	FALSE	n/a
44	New Street	NE	44 New Street x R1	44 New Street x R1, (NE)	1	49.3	49.4	51.1	51.2	+1.8	+0.1	+1.9	38.1	38.2	39.7	FALSE	n/a
44	New Street	SE	44 New Street x R1	44 New Street x R1, (SE)	0	48.6	48.6	50.1	50.1	+1.5	0.0	+1.5	37.5	37.5	38.8	FALSE	n/a
44	New Street	SE	44 New Street x R1	44 New Street x R1, (SE)	1	49.8	49.9	51.4	51.4	+1.6	+0.1	+1.6	38.6	38.6	40.0	FALSE	n/a
46	New Street	SE	46 New Street x R1	46 New Street x R1, (SE)	0	50.0	50.0	51.8	51.8	+1.8	0.0	+1.8	38.7	38.7	40.4	FALSE	n/a
46	New Street	SE	46 New Street x R1	46 New Street x R1, (SE)	1	51.0	51.0	52.8	52.8	+1.8	0.0	+1.8	39.6	39.6	41.3	FALSE	n/a
46	New Street	SW	46 New Street x R1	46 New Street x R1, (SW)	0	40.6	40.8	41.0	41.1	+0.4	+0.2	+0.5	30.3	30.5	30.6	FALSE	n/a
46	New Street	SW	46 New Street x R1	46 New Street x R1, (SW)	1	42.3	42.5	42.8	43.0	+0.5	+0.2	+0.7	31.8	32.0	32.3	FALSE	n/a
46	New Street	NW	46 New Street x R1	46 New Street x R1, (NW)	0	51.1	51.2	52.9	52.9	+1.8	+0.1	+1.8	39.7	39.8	41.3	FALSE	n/a
46	New Street	NW	46 New Street x R1	46 New Street x R1, (NW)	1	51.3	51.3	53.0	53.0	+1.7	0.0	+1.7	39.9	39.9	41.4	FALSE	n/a
48	New Street	NW	48 New Street x R1	48 New Street x R1, (NW)	0	52.6	52.6	54.4	54.4	+1.8	0.0	+1.8	41.1	41.1	42.7	FALSE	n/a
48	New Street	NW	48 New Street x R1	48 New Street x R1, (NW)	1	52.8	52.8	54.6	54.5	+1.8	0.0	+1.7	41.3	41.3	42.9	FALSE	n/a
48	New Street	NE	48 New Street x R1	48 New Street x R1, (NE)	0	52.6	52.6	54.3	54.3	+1.7	0.0	+1.7	41.1	41.1	42.6	FALSE	n/a
48	New Street	NE	48 New Street x R1	48 New Street x R1, (NE)	1	53.2	53.2	54.8	54.8	+1.6	0.0	+1.6	41.6	41.6	43.1	FALSE	n/a
48	New Street	SE	48 New Street x R1	48 New Street x R1, (SE)	0	51.6	51.6	53.3	53.3	+1.7	0.0	+1.7	40.2	40.2	41.7	FALSE	n/a
48	New Street	SE	48 New Street x R1	48 New Street x R1, (SE)	1	52.2	52.2	53.9	53.9	+1.7	0.0	+1.7	40.7	40.7	42.2	FALSE	n/a
50	New Street	SE	50 New Street x R1	50 New Street x R1, (SE)	0	54.9	55.0	57.0	57.0	+2.1	+0.1	+2.1	43.1	43.2	45.0	FALSE	n/a
50	New Street	SE	50 New Street x R1	50 New Street x R1, (SE)	1	55.2	55.2	57.2	57.2	+2.0	0.0	+2.0	43.4	43.4	45.2	FALSE	n/a
50	New Street	NE	50 New Street x R1	50 New Street x R1, (NE)	0	54.5	54.5	56.6	56.6	+2.1	0.0	+2.1	42.8	42.8	44.7	FALSE	n/a
50	New Street	NE	50 New Street x R1	50 New Street x R1, (NE)	1	54.8	54.9	56.8	56.8	+2.0	+0.1	+2.0	43.1	43.1	44.9	FALSE	n/a
50	New Street	SE	50 New Street x R1	50 New Street x R1, (SE)	0	54.1	54.1	56.0	56.0	+1.9	0.0	+1.9	42.4	42.4	44.1	FALSE	n/a
50	New Street	SE	50 New Street x R1	50 New Street x R1, (SE)	1	54.6	54.6	56.4	56.4	+1.8	0.0	+1.8	42.9	42.9	44.5	FALSE	n/a
50	New Street	SE	50 New Street x R1	50 New Street x R1, (SE)	0	53.1	53.1	54.8	54.8	+1.7	0.0	+1.7	41.5	41.5	43.1	FALSE	n/a
50	New Street	SE	50 New Street x R1	50 New Street x R1, (SE)	1	53.7	53.7	55.3	55.3	+1.6	0.0	+1.6	42.1	42.1	43.5	FALSE	n/a
50	New Street	W	50 New Street x R1	50 New Street x R1, (W)	0	46.9	46.9	48.4	48.4	+1.5	0.0	+1.5	35.9	35.9	37.3	FALSE	n/a
50	New Street	W	50 New Street x R1	50 New Street x R1, (W)	1	47.4	47.5	48.8	48.9	+1.4	+0.1	+1.5	36.4	36.5	37.7	FALSE	n/a
50	New Street	SW	50 New Street x R1	50 New Street x R1, (SW)	0	48.9	48.9	50.6	50.6	+1.7	0.0	+1.7	37.7	37.7	39.3	FALSE	n/a
50	New Street	SW	50 New Street x R1	50 New Street x R1, (SW)	1	49.2	49.3	50.9	50.9	+1.7	+0.1	+1.7	38.0	38.1	39.5	FALSE	n/a
50	New Street	NW	50 New Street x R1	50 New Street x R1, (NW)	0	56.8	56.9	58.9	58.9	+2.1	+0.1	+2.1	44.9	44.9	46.7	FALSE	n/a
50	New Street	NW	50 New Street x R1	50 New Street x R1, (NW)	1	56.9	56.9	59.0	58.9	+2.1	0.0	+2.0	44.9	44.9	46.8	FALSE	n/a
50	New Street	NE	50 New Street x R1	50 New Street x R1, (NE)	0	58.7	58.8	61.0	61.0	+2.3	+0.1	+2.3	46.6	46.7	48.6	FALSE	n/a
50	New Street	NE	50 New Street x R1	50 New Street x R1, (NE)	1	58.9	58.9	61.1	61.1	+2.2	0.0	+2.2	46.7	46.7	48.7	FALSE	n/a
1	Park Court	W	1 Park Court x R1	1 Park Court x R1, (W)	0	49.4	49.4	51.2	51.2	+1.8	0.0	+1.8	38.2	38.2	39.8	FALSE	n/a
1	Park Court	W	1 Park Court x R1	1 Park Court x R1, (W)	1	50.4	50.5	52.2	52.2	+1.8	+0.1	+1.8	39.1	39.2	40.7	FALSE	n/a
1	Park Court	E	1 Park Court x R1	1 Park Court x R1, (E)	0	47.2	47.3	48.6	48.7	+1.4	+0.1	+1.5	36.2	36.3	37.5	FALSE	n/a
1	Park Court	E	1 Park Court x R1	1 Park Court x R1, (E)	1	48.3	48.4	49.6	49.7	+1.3	+0.1	+1.4	37.2	37.3	38.4	FALSE	n/a
10	Park Court	S	10 Park Court x R1	10 Park Court x R1, (S)	0	44.0	44.2	44.8	44.9	+0.8	+0.2	+0.9	33.3	33.5	34.1	FALSE	n/a
10	Park Court	S	10 Park Court x R1	10 Park Court x R1, (S)	1	45.4	45.6	46.2	46.4	+0.8	+0.2	+1.0	34.6	34.8	35.3	FALSE	n/a
10	Park Court	W	10 Park Court x R1	10 Park Court x R1, (W)	0	44.9	45.0	46.4	46.4	+1.5	+0.1	+1.5	34.1	34.2	35.5	FALSE	n/a
10	Park Court	W	10 Park Court x R1	10 Park Court x R1, (W)	1	46.5	46.5	47.9	47.9	+1.4	0.0	+1.4	35.6	35.6	36.8	FALSE	n/a
10	Park Court	E	10 Park Court x R1	10 Park Court x R1, (E)	0	46.7	46.8	48.0	48.1	+1.3	+0.1	+1.4	35.8	35.9	36.9	FALSE	n/a
10	Park Court	E	10 Park Court x R1	10 Park Court x R1, (E)	1	47.8	48.0	49.1	49.2	+1.3	+0.2	+1.4	36.8	36.9	37.9	FALSE	n/a
2	Park Court	W	2 Park Court x R1	2 Park Court x R1, (W)	0	47.9	47.9	49.6	49.6	+1.7	0.0	+1.7	36.8	36.8	38.4	FALSE	n/a
2	Park Court	W	2 Park Court x R1	2 Park Court x R1, (W)	1	49.1	49.2	50.8	50.8	+1.7	+0.1	+1.7	37.9	38.0	39.5	FALSE	n/a
2	Park Court	E	2 Park Court x R1	2 Park Court x R1, (E)	0	46.6	46.7	47.9	47.9	+1.3	+0.1	+1.3	35.7	35.8	36.8	FALSE	n/a
2	Park Court	E	2 Park Court x R1	2 Park Court x R1, (E)	1	47.7	47.8	48.9	48.9	+1.2	+0.1	+1.2	36.7	36.8	37.7	FALSE	n/a
3	Park Court	W	3 Park Court x R1	3 Park Court x R1, (W)	0	47.0	47.0	48.6	48.6	+1.6	0.0	+1.6	36.0	36.0	37.5	FALSE	n/a
3	Park Court	W	3 Park Court x R1	3 Park Court x R1, (W)	1	48.2	48.3	49.9	49.9	+1.7	+0.1	+1.7	37.1	37.2	38.6	FALSE	n/a
3	Park Court	E	3 Park Court x R1	3 Park Court x R1, (E)	0	44.6	44.7	45.8	45.9	+1.2	+0.1	+1.3	33.9	34.0	35.0	FALSE	n/a
3	Park Court	E	3 Park Court x R1	3 Park Court x R1, (E)	1	46.1	46.3	47.2	47.3	+1.1	+0.2	+1.2	35.2	35.4	36.2	FALSE	n/a
4	Park Court	S	4 Park Court x R1	4 Park Court x R1, (S)	0	43.3	43.5	43.9	44.1	+0.6	+0.2	+0.8	32.7	32.9	33.2	FALSE	n/a
4	Park Court	S	4 Park Court x R1	4 Park Court x R1, (S)	1	45.0	45.2	45.6	45.8	+0.6	+0.2	+0.8	34.2	34.4	34.8	FALSE	n/a
4	Park Court	W	4 Park Court x R1	4 Park Court x R1, (W)	0	46.3	46.4	47.9	47.9	+1.6	+0.1	+1.6	35.4	35.5	36.8	FALSE	n/a
4	Park Court	W	4 Park Court x R1	4 Park Court x R1, (W)	1	47.7	47.8	49.2	49.2	+1.5	+0.1	+1.5	36.7	36.8	38.0	FALSE	n/a
5	Park Court	N	5 Park Court x R1	5 Park Court x R1, (N)	0	42.6	42.7	43.6	43.7	+1.0	+0.1	+1.1	32.1	32.2	33.0	FALSE	n/a
5	Park Court	N	5 Park Court x R1	5 Park Court x R1, (N)	1	44.5	44.6	45.4	45.6	+0.9	+0.1	+1.1	33.8	33.9	34.6	FALSE	n/a
5	Park Court	S	5 Park Court x R1	5 Park Court x R1, (S)	0	43.7	43.9	44.2	44.4	+0.5	+0.2	+0.7	33.1	33.2	33.5	FALSE	n/a
5	Park Court	S	5 Park Court x R1	5 Park Court x R1, (S)	1	45.3	45.5	45.9	46.1	+0.6	+0.2	+0.8	34.5	34.7	35.0	FALSE	n/a
6	Park Court	E	6 Park Court x R1	6 Park Court x R1, (E)	0	51.9	51.9	53.5	53.5	+1.6	0.0	+1.6	40.4	40.4	41.9	FALSE	n/a
6	Park Court	E	6 Park Court x R1	6 Park Court x R1, (E)	1	52.2	52.3	53.8	53.8	+1.6	+0.1	+1.6	40.7	40.8	42.2	FALSE	n/a
6	Park Court	S	6 Park Court x R1	6 Park Court x R1, (S)	0	45.6	45.8	46.7	46.8	+1.1	+0.2	+1.2	34.8	35.0	35.8	FALSE	n/a
6	Park Court	S	6 Park Court x R1	6 Park Court x R1, (S)	1	46.8	47.0	47.8	48.0	+1.0	+0.2	+1.2	35.9	36.0	36.8	FALSE	n/a
7	Park Court	W	7 Park Court x R1	7 Park Court x R1, (W)	0	39.8	40.0	40.5	40.7	+0.7	+0.2	+0.9	29.6	29.7	30.2	FALSE	n/a
7	Park Court	W	7 Park Court x R1	7 Park Court x R1, (W)	1	42.4	42.6	43.2	43.3	+0.8	+0.2	+0.9	31.9	32.1	32.6	FALSE	n/a
7	Park Court	E	7 Park Court x R1	7 Park Court x R1, (E)	0	52.6	52.6	54.2	54.2	+1.6	0.0	+1.6	41.1	41.1	42.5	FALSE	n/a
7	Park Court	E	7 Park Court x R1	7 Park Court x R1, (E)	1	52.9	52.9	54.4	54.4	+1.5	0.0	+1.5	41.3	41.3	42.7	FALSE	n/a
8	Park Court	W	8 Park Court x R1	8 Park Court x R1, (W)	0	40.7	40.9	41.7	41.8	+1.0	+0.2	+1.1	30.4	30.5	31.3	FALSE	n/a
8	Park Court	W	8 Park Court x R1	8 Park Court x R1, (W)	1	43.1	43.3	44.0	44.1	+0.9	+0.2	+1.0	32.5	32.7	33.3	FALSE	n/a
8	Park Court	E	8 Park Court x R1	8 Park Court x R1, (E)	0	53.7	53.7	55.3	55.3	+1.6	0.0	+1.6	42.1	42.1	43.5	FALSE	n/a
8	Park Court	E	8 Park Court x R1	8 Park Court x R1, (E)	1	53.9	53.9	55.5	55.5	+1.6	0.0	+1.6	42.2	42.2	43.7	FALSE	n/a
9	Park Court	W	9 Park Court x R1	9 Park Court x R1, (W)	0	45.3	45.4	46.9	46.9	+1.6	+0.1	+1.6	34.5	34.6	35.9	FALSE	n/a
9	Park Court	W	9 Park Court x R1	9 Park Court x R1, (W)	1	46.2	46.3	47.7	47.7	+1.5	+0.1	+1.5	35.3	35.4	36.7	FALSE	n/a
9	Park Court	N	9 Park Court x R1	9 Park Court x R1, (N)	0	55.7	55.7	57.5	57.5	+1.8	0.0	+1.8	43.9	43.9	45.5	FALSE	n/a
9	Park Court	N	9 Park Court x R1	9 Park Court x R1, (N)	1	55.9	55.9	57.6	57.6	+1.7	0.0	+1.7	44.0	44.0	45.6	FALSE	n/a
9	Park Court	E	9 Park Court x R1	9 Park Court x R1, (E)	0	55.3	55.3	57.0	57.0	+1.7	0.0	+1.7	43.5	43.5	45.0	FALSE	n/a
9	Park Court	E	9 Park Court x R1	9 Park Court x R1, (E)	1	55.5	55.5	57.2	57.1	+1.7	0.0	+1.6	43.7	43.7	45.2	FALSE	n/a
10	Roebank Road	N	10 Roebank Road x R1	10 Roebank Road x R1, (N)	0	57.3	57.4	56.7	56.7	-0.6	+0.1	-0.6	45.3	45.4	44.8	FALSE	n/a
10	Roebank Road	N	10 Roebank Road x R1	10 Roebank Road x R1, (N)	1	57.8	57.9	57.3	57.3	-0.5	+0.1	-0.5	45.8	45.8	45.3	FALSE	n/a
10	Roebank Road	E	10 Roebank Road x R1	10 Roebank Road x R1, (E)	0	64.9	65.0	64.2	64.3	-0.7	+0.1	-0.6	52.1	52.2	51.5	FALSE	n/a
10	Roebank Road	E	10 Roebank Road x R1	10 Roebank Road x R1, (E)	1	65.0	65.1	64.3	64.4	-0.7	+0.1	-0.6	52.2	52.3	51.6	FALSE	n/a
10	Roebank Road	S	10 Roebank Road x R1	10 Roebank Road x R1, (S)	0	58.5	58.6	57.7	57.7	-0.8	+0.1	-0.8	46.4	46.5	45.7	FALSE	n/a
10	Roebank Road	S	10 Roebank Road x R1	10 Roebank Road x R1, (S)	1	58.6	58.7	57.9	58.0	-0.7	+0.1	-0.6	46.5	46.6	45.8	FALSE	n/a
10	Roebank Road	W	10 Roebank Road x R1	10 Roebank Road x R1, (W)	0	41.1	41.2	41.0	41.1	-0.1	+0.1	0.0	30.7	30.8	30.6	FALSE	n/a
10	Roebank Road	W	10 Roebank Road x R1	10 Roebank Road x R1, (W)	1	43.9	44.0	43.8	44.0	-0.1	+0.1	+0.1	33.2	33.3	33.2	FALSE	n/a
12	Roebank Road	N	12 Roebank Road x R1	12 Roebank Road x R1, (N)	0	58.5	58.6	58.0	58.0	-0.5	+0.1	-0.5	46.4	46.5	45.9	FALSE	n/a
12	Roebank Road	N	12 Roebank Road x R1	12 Roebank Road x R1, (N)	1	58.9	59.0	58.5	58.5	-0.4	+0.1	-0.4	46.7	46.8	46.4	FALSE	n/a
12	Roebank Road	E	12 Roebank Road x R1	12 Roebank Road x R1, (E)	0	64.1	64.2	63.4	63.4	-0.7	+0.1	-0.7	51.4	51.5	50.8	FALSE	n/a
12	Roebank Road	E	12 Roebank Road x R1	12 Roebank Road x R1, (E)	1	64.1	64.2	63.5	63.5	-0.6	+0.1	-0.6	51.4	51.5	50.9	FALSE	n/a
12	Roebank Road	E	12 Roebank Road x R1	12 Roebank Road x R1, (E)	0	64.6	64.7	64.0	64.0	-0.6	+0.1	-0.6	51.9	52.0	51.3	FALSE	n/a
12	Roebank Road	E	12 Roebank Road x R1	12 Roebank Road x R1, (E)	1	64.7	64.8	64.1	64.1	-0.6	+0.1	-0.6	52.0	52.1	51.4	FALSE	n/a
12	Roebank Road	S	12 Roebank Road x R1	12 Roebank Road x R1, (S)	0	57.1	57.2	56.4	56.4	-0.7	+0.1	-0.7	45.1	45.2	44.5	FALSE	n/a
12	Roebank Road	S	12 Roebank Road x R1	12 Roebank Road x R1, (S)	1	57.3	57.5	56.7	56.7	-0.6	+0.2	-0.6	45.3	45.5	44.8	FALSE	n/a
12	Roebank Road	W	12 Roebank Road x R1	12 Roebank Road x R1, (W)	0	41.2	41.3	41.1	41.2	-0.1	+0.1	0.0	30.8	30.9	30.7	FALSE	n/a
12	Roebank Road	W	12 Roebank Road x R1	12 Roebank Road x R1, (W)	1	44.0	44.1	43.9	44.1	-0.1	+0.1	+0.1	33.3	33.4	33.2	FALSE	n/a
14	Roebank Road	N	14 Roebank Road x R1	14 Roebank Road x R1, (N)	0	59.7	59.8	59.2	59.2	-0.5	+0.1	-0.5	47.5	47.6	47.0	FALSE	n/a
14	Roebank Road	N	14 Roebank Road x R1	14 Roebank Road x R1, (N)	1	60.1	60.2	59.6	59.7	-0.5	+0.1	-0.4	47.8	47.9	47.4	FALSE	n/a
14	Roebank Road	E	14 Roebank Road x R1	14 Roebank Road x R1, (E)	0	64.0	64.2	63.4	63.4	-0.6	+0.2	-0.6	51.3	51.5	50.8	FALSE	n/a
14	Roebank Road	E	14 Roebank Road x R1	14 Roebank Road x R1, (E)	1	64.2	64.3	63.6	63.7	-0.6	+0.1	-0.5	51.5	51.6	51.0	FALSE	n/a
14	Roebank Road	N	14 Roebank Road x R1	14 Roebank Road x R1, (N)	0	64.1	64.2	63.4	63.5	-0.7	+0.1	-0.6	51.4	51.5	50.8	FALSE	n/a
14	Roebank Road	N	14 Roebank Road x R1	14 Roebank Road x R1, (N)	1	64.2	64.3	63.6	63.6	-0.6	+0.1	-0.6	51.5	51.6	51.0	FALSE	n/a
14	Roebank Road	E	14 Roebank Road x R1	14 Roebank Road x R1, (E)	0	64.6	64.7	64.0	64.0	-0.6	+0.1	-0.6	51.9	52.0	51.3	FALSE	n/a
14	Roebank Road	E	14 Roebank Road x R1	14 Roebank Road x R1, (E)	1	64.7	64.8	64.1	64.1	-0.6	+0.1	-0.6	52.0	52.1	51.4	FALSE	n/a
14	Roebank Road	S	14 Roebank Road x R1	14 Roebank Road x R1, (S)	0	59.5	59.6	58.8	58.8	-0.7	+0.1	-0.7	47.3	47.4	46.7	FALSE	n/a
14	Roebank Road	S	14 Roebank Road x R1	14 Roebank Road x R1, (S)	1	59.7	59.8	59.1	59.1	-0.6	+0.1	-0.6	47.5	47.6	46.9	FALSE	n/a
14	Roebank Road	W	14 Roebank Road x R1	14 Roebank Road x R1, (W)	0	41.0	41.1	41.0	41.1	0.0	+0.1	+0.1	30.6	30.7	30.6	FALSE	n/a
14	Roebank Road	W	14 Roebank Road x R1	14 Roebank Road x R1, (W)	1	43.8	44.0	43.9	44.0	+0.1	+0.2	+0.2	33.2	33.3	33.2	FALSE	n/a
16	Roebank Road	N	16 Roebank Road x R1	16 Roebank Road x R1, (N)	0	57.3	57.4	56.8	56.9	-0.5	+0.1	-0.4	45.3	45.4	44.9	FALSE	n/a
16	Roebank Road	N	16 Roebank Road x R1	16 Roebank Road x R1, (N)	1	57.8	57.9	57.5	57.5	-0.3	+0.1	-0.3	45.8	45.8	45.5	FALSE	n/a
16	Roebank Road	E	16 Roebank Road x R1	16 Roebank Road x R1, (E)	0

Building No	Street	Façade	Address	Receptor	Floor	dB LA10,18h				Short-term	Long term		dB Lnight,outside			Long-term (night)	
											DM comparison	DS comparison				DM comparison	DS comparison
						DMby	DMfy	DSby	DSfy	DSby-DMby	DMfy-DMby	DSfy-DMby	DMby	DMfy	DSfy	DMfy-DMby	DSfy-DMby
16	Roebank Road	S	16 Roebank Road x R1	16 Roebank Road x R1, (S)	1	64.3	64.5	63.8	63.8	-0.5	+0.2	-0.5	51.6	51.8	51.2	FALSE	n/a
16	Roebank Road	E	16 Roebank Road x R1	16 Roebank Road x R1, (E)	0	64.3	64.4	63.7	63.7	-0.6	+0.1	-0.6	51.6	51.7	51.1	FALSE	n/a
16	Roebank Road	E	16 Roebank Road x R1	16 Roebank Road x R1, (E)	1	64.4	64.5	63.8	63.9	-0.6	+0.1	-0.5	51.7	51.8	51.2	FALSE	n/a
16	Roebank Road	S	16 Roebank Road x R1	16 Roebank Road x R1, (S)	0	60.7	60.8	60.1	60.1	-0.6	+0.1	-0.6	48.4	48.5	47.8	FALSE	n/a
16	Roebank Road	S	16 Roebank Road x R1	16 Roebank Road x R1, (S)	1	61.0	61.1	60.4	60.4	-0.6	+0.1	-0.6	48.6	48.7	48.1	FALSE	n/a
16	Roebank Road	W	16 Roebank Road x R1	16 Roebank Road x R1, (W)	0	41.1	41.2	41.1	41.3	0.0	+0.1	+0.2	30.7	30.8	30.7	FALSE	n/a
16	Roebank Road	W	16 Roebank Road x R1	16 Roebank Road x R1, (W)	1	44.0	44.1	44.1	44.2	+0.1	+0.1	+0.2	33.3	33.4	33.4	FALSE	n/a
2	Roebank Road	W	2 Roebank Road x R1	2 Roebank Road x R1, (W)	0	41.6	41.7	41.5	41.7	-0.1	+0.1	+0.1	31.2	31.3	31.1	FALSE	n/a
2	Roebank Road	W	2 Roebank Road x R1	2 Roebank Road x R1, (W)	1	44.0	44.1	44.0	44.1	0.0	+0.1	+0.1	33.3	33.4	33.3	FALSE	n/a
2	Roebank Road	N	2 Roebank Road x R1	2 Roebank Road x R1, (N)	0	59.7	59.8	58.9	59.0	-0.8	+0.1	-0.7	47.5	47.6	46.7	FALSE	n/a
2	Roebank Road	N	2 Roebank Road x R1	2 Roebank Road x R1, (N)	1	60.0	60.1	59.3	59.4	-0.7	+0.1	-0.6	47.7	47.8	47.1	FALSE	n/a
2	Roebank Road	E	2 Roebank Road x R1	2 Roebank Road x R1, (E)	0	65.2	65.3	64.3	64.5	-0.9	+0.1	-0.7	52.4	52.5	51.6	FALSE	n/a
2	Roebank Road	E	2 Roebank Road x R1	2 Roebank Road x R1, (E)	1	65.2	65.3	64.4	64.5	-0.8	+0.1	-0.7	52.4	52.5	51.7	FALSE	n/a
2	Roebank Road	S	2 Roebank Road x R1	2 Roebank Road x R1, (S)	0	60.5	60.6	59.6	59.7	-0.9	+0.1	-0.8	48.2	48.3	47.4	FALSE	n/a
2	Roebank Road	S	2 Roebank Road x R1	2 Roebank Road x R1, (S)	1	60.5	60.6	59.7	59.8	-0.8	+0.1	-0.7	48.2	48.3	47.5	FALSE	n/a
2	Roebank Road	W	2 Roebank Road x R1	2 Roebank Road x R1, (W)	0	40.6	40.7	40.5	40.6	-0.1	+0.1	0.0	30.3	30.4	30.2	FALSE	n/a
2	Roebank Road	W	2 Roebank Road x R1	2 Roebank Road x R1, (W)	1	43.3	43.5	43.2	43.3	-0.1	+0.2	0.0	32.7	32.9	32.6	FALSE	n/a
2	Roebank Road	S	2 Roebank Road x R1	2 Roebank Road x R1, (S)	0	40.7	40.9	40.5	40.7	-0.2	+0.2	0.0	30.4	30.5	30.2	FALSE	n/a
2	Roebank Road	S	2 Roebank Road x R1	2 Roebank Road x R1, (S)	1	43.4	43.6	43.3	43.4	-0.1	+0.2	0.0	32.8	33.0	32.7	FALSE	n/a
3	Roebank Road	N	3 Roebank Road x R1	3 Roebank Road x R1, (N)	0	60.7	60.8	60.8	60.9	+0.1	+0.1	+0.2	48.4	48.5	48.5	FALSE	n/a
3	Roebank Road	N	3 Roebank Road x R1	3 Roebank Road x R1, (N)	1	61.6	61.7	62.0	62.1	+0.4	+0.1	+0.5	49.2	49.3	49.5	FALSE	n/a
3	Roebank Road	E	3 Roebank Road x R1	3 Roebank Road x R1, (E)	0	59.2	59.4	60.2	60.4	+1.0	+0.2	+1.2	47.0	47.2	47.9	FALSE	n/a
3	Roebank Road	E	3 Roebank Road x R1	3 Roebank Road x R1, (E)	1	61.4	61.6	62.4	62.6	+1.0	+0.2	+1.2	49.0	49.2	49.9	FALSE	n/a
3	Roebank Road	S	3 Roebank Road x R1	3 Roebank Road x R1, (S)	0	58.8	59.0	59.8	60.0	+1.0	+0.2	+1.2	46.7	46.8	47.6	FALSE	n/a
3	Roebank Road	S	3 Roebank Road x R1	3 Roebank Road x R1, (S)	1	61.0	61.1	62.0	62.2	+1.0	+0.1	+1.2	48.6	48.7	49.5	FALSE	n/a
3	Roebank Road	E	3 Roebank Road x R1	3 Roebank Road x R1, (E)	0	58.6	58.8	59.6	59.8	+1.0	+0.2	+1.2	46.5	46.7	47.4	FALSE	n/a
3	Roebank Road	E	3 Roebank Road x R1	3 Roebank Road x R1, (E)	1	60.9	61.0	61.9	62.1	+1.0	+0.1	+1.2	48.5	48.6	49.4	FALSE	n/a
3	Roebank Road	S	3 Roebank Road x R1	3 Roebank Road x R1, (S)	0	61.8	61.9	61.5	61.5	-0.3	+0.1	-0.3	49.4	49.4	49.1	FALSE	n/a
3	Roebank Road	S	3 Roebank Road x R1	3 Roebank Road x R1, (S)	1	62.4	62.6	62.3	62.4	-0.1	+0.2	0.0	49.9	50.1	49.8	FALSE	n/a
3	Roebank Road	W	3 Roebank Road x R1	3 Roebank Road x R1, (W)	0	45.6	45.7	46.3	46.4	+0.7	+0.1	+0.8	34.8	34.9	35.4	FALSE	n/a
3	Roebank Road	W	3 Roebank Road x R1	3 Roebank Road x R1, (W)	1	48.5	48.6	49.3	49.4	+0.8	+0.1	+0.9	37.4	37.5	38.1	FALSE	n/a
3	Roebank Road	S	3 Roebank Road x R1	3 Roebank Road x R1, (S)	0	45.8	45.9	46.5	46.6	+0.7	+0.1	+0.8	35.0	35.0	35.6	FALSE	n/a
3	Roebank Road	S	3 Roebank Road x R1	3 Roebank Road x R1, (S)	1	48.7	48.9	49.5	49.6	+0.8	+0.2	+0.9	37.6	37.7	38.3	FALSE	n/a
3	Roebank Road	W	3 Roebank Road x R1	3 Roebank Road x R1, (W)	0	64.0	64.1	63.2	63.2	-0.8	+0.1	-0.8	51.3	51.4	50.6	FALSE	n/a
3	Roebank Road	W	3 Roebank Road x R1	3 Roebank Road x R1, (W)	1	64.0	64.1	63.2	63.2	-0.8	+0.1	-0.8	51.3	51.4	50.6	FALSE	n/a
3	Roebank Road	N	3 Roebank Road x R1	3 Roebank Road x R1, (N)	0	63.3	63.4	62.5	62.5	-0.8	+0.1	-0.8	50.7	50.8	50.0	FALSE	n/a
3	Roebank Road	N	3 Roebank Road x R1	3 Roebank Road x R1, (N)	1	63.2	63.3	62.5	62.5	-0.7	+0.1	-0.7	50.6	50.7	50.0	FALSE	n/a
3	Roebank Road	W	3 Roebank Road x R1	3 Roebank Road x R1, (W)	0	63.1	63.2	62.4	62.4	-0.7	+0.1	-0.7	50.5	50.6	49.9	FALSE	n/a
3	Roebank Road	W	3 Roebank Road x R1	3 Roebank Road x R1, (W)	1	63.1	63.2	62.4	62.5	-0.7	+0.1	-0.6	50.5	50.6	49.9	FALSE	n/a
4	Roebank Road	W	4 Roebank Road x R1	4 Roebank Road x R1, (W)	0	41.4	41.6	41.4	41.5	0.0	+0.2	+0.1	31.0	31.2	31.0	FALSE	n/a
4	Roebank Road	W	4 Roebank Road x R1	4 Roebank Road x R1, (W)	1	43.9	44.1	43.9	44.1	0.0	+0.2	+0.2	33.2	33.4	33.2	FALSE	n/a
4	Roebank Road	N	4 Roebank Road x R1	4 Roebank Road x R1, (N)	0	48.1	48.2	47.8	47.9	-0.3	+0.1	-0.2	37.0	37.1	36.8	FALSE	n/a
4	Roebank Road	N	4 Roebank Road x R1	4 Roebank Road x R1, (N)	1	49.9	50.0	49.7	49.8	-0.2	+0.1	-0.1	38.6	38.7	38.5	FALSE	n/a
4	Roebank Road	W	4 Roebank Road x R1	4 Roebank Road x R1, (W)	0	41.4	41.5	41.3	41.4	-0.1	+0.1	0.0	31.0	31.1	30.9	FALSE	n/a
4	Roebank Road	W	4 Roebank Road x R1	4 Roebank Road x R1, (W)	1	44.3	44.5	44.3	44.4	0.0	+0.2	+0.1	33.6	33.8	33.6	FALSE	n/a
4	Roebank Road	N	4 Roebank Road x R1	4 Roebank Road x R1, (N)	0	60.1	60.2	59.5	59.5	-0.6	+0.1	-0.6	47.8	47.9	47.3	FALSE	n/a
4	Roebank Road	N	4 Roebank Road x R1	4 Roebank Road x R1, (N)	1	61.0	61.1	60.4	60.4	-0.6	+0.1	-0.6	48.6	48.7	48.1	FALSE	n/a
4	Roebank Road	E	4 Roebank Road x R1	4 Roebank Road x R1, (E)	0	64.4	64.5	63.6	63.6	-0.8	+0.1	-0.8	51.7	51.8	51.0	FALSE	n/a
4	Roebank Road	E	4 Roebank Road x R1	4 Roebank Road x R1, (E)	1	64.6	64.7	63.9	63.9	-0.7	+0.1	-0.7	51.9	52.0	51.2	FALSE	n/a
4	Roebank Road	S	4 Roebank Road x R1	4 Roebank Road x R1, (S)	0	60.8	60.9	60.0	60.0	-0.8	+0.1	-0.8	48.5	48.5	47.7	FALSE	n/a
4	Roebank Road	S	4 Roebank Road x R1	4 Roebank Road x R1, (S)	1	60.9	60.9	60.0	60.1	-0.9	0.0	-0.8	48.5	48.5	47.7	FALSE	n/a
6	Roebank Road	N	6 Roebank Road x R1	6 Roebank Road x R1, (N)	0	61.4	61.5	60.8	60.8	-0.6	+0.1	-0.6	49.0	49.1	48.5	FALSE	n/a
6	Roebank Road	N	6 Roebank Road x R1	6 Roebank Road x R1, (N)	1	61.6	61.7	61.0	61.0	-0.6	+0.1	-0.6	49.2	49.3	48.6	FALSE	n/a
6	Roebank Road	E	6 Roebank Road x R1	6 Roebank Road x R1, (E)	0	63.5	63.6	62.8	62.8	-0.7	+0.1	-0.7	50.9	51.0	50.3	FALSE	n/a
6	Roebank Road	E	6 Roebank Road x R1	6 Roebank Road x R1, (E)	1	63.5	63.6	62.8	62.9	-0.7	+0.1	-0.6	50.9	51.0	50.3	FALSE	n/a
6	Roebank Road	E	6 Roebank Road x R1	6 Roebank Road x R1, (E)	0	64.6	64.8	63.9	63.9	-0.7	+0.2	-0.7	51.9	52.1	51.2	FALSE	n/a
6	Roebank Road	E	6 Roebank Road x R1	6 Roebank Road x R1, (E)	1	64.7	64.8	64.0	64.0	-0.7	+0.1	-0.7	52.0	52.1	51.3	FALSE	n/a
6	Roebank Road	E	6 Roebank Road x R1	6 Roebank Road x R1, (E)	0	64.0	64.1	63.2	63.2	-0.8	+0.1	-0.8	51.3	51.4	50.6	FALSE	n/a
6	Roebank Road	E	6 Roebank Road x R1	6 Roebank Road x R1, (E)	1	64.1	64.2	63.4	63.4	-0.7	+0.1	-0.7	51.4	51.5	50.8	FALSE	n/a
6	Roebank Road	S	6 Roebank Road x R1	6 Roebank Road x R1, (S)	0	57.5	57.5	56.7	56.8	-0.8	0.0	-0.7	45.5	45.5	44.8	FALSE	n/a
6	Roebank Road	S	6 Roebank Road x R1	6 Roebank Road x R1, (S)	1	58.2	58.3	57.5	57.6	-0.7	+0.1	-0.6	46.1	46.2	45.5	FALSE	n/a
6	Roebank Road	W	6 Roebank Road x R1	6 Roebank Road x R1, (W)	0	42.3	42.4	42.3	42.5	0.0	+0.1	+0.2	31.8	31.9	31.8	FALSE	n/a
6	Roebank Road	W	6 Roebank Road x R1	6 Roebank Road x R1, (W)	1	45.1	45.2	45.2	45.3	+0.1	+0.1	+0.2	34.3	34.4	34.4	FALSE	n/a
6	Roebank Road	N	6 Roebank Road x R1	6 Roebank Road x R1, (N)	0	49.6	49.7	49.3	49.3	-0.3	+0.1	-0.3	38.4	38.5	38.1	FALSE	n/a
6	Roebank Road	N	6 Roebank Road x R1	6 Roebank Road x R1, (N)	1	50.5	50.6	50.3	50.4	-0.2	+0.1	-0.1	39.2	39.3	39.0	FALSE	n/a
6	Roebank Road	W	6 Roebank Road x R1	6 Roebank Road x R1, (W)	0	51.6	51.7	51.2	51.3	-0.4	+0.1	-0.3	40.2	40.3	39.8	FALSE	n/a
6	Roebank Road	W	6 Roebank Road x R1	6 Roebank Road x R1, (W)	1	52.3	52.4	52.1	52.1	-0.2	+0.1	-0.2	40.8	40.9	40.6	FALSE	n/a
8	Roebank Road	N	8 Roebank Road x R1	8 Roebank Road x R1, (N)	0	58.2	58.3	57.6	57.6	-0.6	+0.1	-0.6	46.1	46.2	45.6	FALSE	n/a
8	Roebank Road	N	8 Roebank Road x R1	8 Roebank Road x R1, (N)	1	58.5	58.6	57.9	58.0	-0.6	+0.1	-0.5	46.4	46.5	45.8	FALSE	n/a
8	Roebank Road	E	8 Roebank Road x R1	8 Roebank Road x R1, (E)	0	64.9	65.0	64.2	64.2	-0.7	+0.1	-0.7	52.1	52.2	51.5	FALSE	n/a
8	Roebank Road	E	8 Roebank Road x R1	8 Roebank Road x R1, (E)	1	65.0	65.1	64.3	64.4	-0.7	+0.1	-0.6	52.2	52.3	51.6	FALSE	n/a
8	Roebank Road	S	8 Roebank Road x R1	8 Roebank Road x R1, (S)	0	64.3	64.4	63.6	63.6	-0.7	+0.1	-0.7	51.6	51.7	51.0	FALSE	n/a
8	Roebank Road	S	8 Roebank Road x R1	8 Roebank Road x R1, (S)	1	64.4	64.5	63.8	63.8	-0.6	+0.1	-0.6	51.7	51.8	51.2	FALSE	n/a
8	Roebank Road	E	8 Roebank Road x R1	8 Roebank Road x R1, (E)	0	64.4	64.5	63.7	63.7	-0.7	+0.1	-0.7	51.7	51.8	51.1	FALSE	n/a
8	Roebank Road	E	8 Roebank Road x R1	8 Roebank Road x R1, (E)	1	64.6	64.7	63.9	63.9	-0.7	+0.1	-0.7	51.9	52.0	51.2	FALSE	n/a
8	Roebank Road	S	8 Roebank Road x R1	8 Roebank Road x R1, (S)	0	60.2	60.3	59.4	59.5	-0.8	+0.1	-0.7	47.9	48.0	47.2	FALSE	n/a
8	Roebank Road	S	8 Roebank Road x R1	8 Roebank Road x R1, (S)	1	60.3	60.4	59.5	59.6	-0.8	+0.1	-0.7	48.0	48.1	47.3	FALSE	n/a
8	Roebank Road	W	8 Roebank Road x R1	8 Roebank Road x R1, (W)	0	43.3	43.4	43.0	43.0	-0.3	+0.1	-0.3	32.7	32.8	32.4	FALSE	n/a
8	Roebank Road	W	8 Roebank Road x R1	8 Roebank Road x R1, (W)	1	45.4	45.6	45.3	45.4	-0.1	+0.2	0.0	34.6	34.8	34.5	FALSE	n/a
8	Roebank Road	N	8 Roebank Road x R1	8 Roebank Road x R1, (N)	0	40.0	40.1	39.9	40.0	-0.1	+0.1	0.0	29.7	29.8	29.6	FALSE	n/a
8	Roebank Road	N	8 Roebank Road x R1	8 Roebank Road x R1, (N)	1	42.6	42.7	42.5	42.6	-0.1	+0.1	0.0	32.1	32.2	32.0	FALSE	n/a
8	Roebank Road	W	8 Roebank Road x R1	8 Roebank Road x R1, (W)	0	40.4	40.6	40.3	40.5	-0.1	+0.2	+0.1	30.1	30.3	30.0	FALSE	n/a
8	Roebank Road	W	8 Roebank Road x R1	8 Roebank Road x R1, (W)	1	43.1	43.3	43.1	43.2	0.0	+0.2	+0.1	32.5	32.7	32.5	FALSE	n/a
1 A	Rowan Avenue	N	1 A Rowan Avenue x R1	1 A Rowan Avenue x R1, (N)	0	59.2	59.5	57.5	57.7	-1.7	+0.3	-1.5	47.0	47.3	45.5	FALSE	n/a
1 A	Rowan Avenue	N	1 A Rowan Avenue x R1	1 A Rowan Avenue x R1, (N)	1	61.1	61.4	59.8	60.0	-1.3	+0.3	-1.1	48.7	49.0	47.6	FALSE	n/a
1 A	Rowan Avenue	E	1 A Rowan Avenue x R1	1 A Rowan Avenue x R1, (E)	0	61.9	62.2	59.6	59.8	-2.3	+0.3	-2.1	49.4	49.7	47.4	FALSE	n/a
1 A	Rowan Avenue	E	1 A Rowan Avenue x R1	1 A Rowan Avenue x R1, (E)	1	63.8	64.1	62.0	62.2	-1.8	+0.3	-1.6	51.2	51.4	49.5	FALSE	n/a
1 A	Rowan Avenue	S	1 A Rowan Avenue x R1	1 A Rowan Avenue x R1, (S)	0	56.2	56.5	53.7	53.9	-2.5	+0.3	-2.3	44.3	44.6	42.1	FALSE	n/a
1 A	Rowan Avenue	S	1 A Rowan Avenue x R1	1 A Rowan Avenue x R1, (S)	1	58.1	58.4	56.3	56.5	-1.8	+0.3	-1.6	46.0	46.3	44.4	FALSE	n/a
10	Rowan Avenue	NE	10 Rowan Avenue x R1	10 Rowan Avenue x R1, (NE)	0	49.4	49.5	50.6	50.6	+1.2	+0.1	+1.2	38.2	38.3	39.3	FALSE	n/a
10	Rowan Avenue	NE	10 Rowan Avenue x R1	10 Rowan Avenue x R1, (NE)	1	50.4	50.6	51.5	51.5	+1.1	+0.2	+1.1	39.1	39.3	40.1	FALSE	n/a
10	Rowan Avenue	SE	10 Rowan Avenue x R1	10 Rowan Avenue x R1, (SE)	0	49.0	49.3	49.1	49.3	+0.1	+0.3	+0.3	37.8	38.1	37.9	FALSE	n/a
10	Rowan Avenue	SE	10 Rowan Avenue x R1	10 Rowan Avenue x R1, (SE)	1	50.7	50.9	50.9	51.1	+0.2	+0.2	+0.4	39.4	39.5	39.5	FALSE	n/a
10	Rowan Avenue	SW	10 Rowan Avenue x R1	10 Rowan Avenue x R1, (SW)	0	48.3	48.5	48.0	48.2	-0.3	+0.2	-0.1	37.2	37.4	36.9	FALSE	n/a
10	Rowan Avenue	SW	10 Rowan Avenue x R1	10 Rowan Avenue x R1, (SW)	1	50.1	50.4	50.2	50.4	+0.1	+0.3	+0.3	38.8	39.1	38.9	FALSE	n/a
11	Rowan Avenue	S	11 Rowan Avenue x R1	11 Rowan Avenue x R1, (S)	0	45.8	46.0	45.8	46.0	0.0	+0.2	+0.2	35.0	35.1	35.0	FALSE	n/a
11	Rowan Avenue	S	11 Rowan Avenue x R1	11 Rowan Avenue x R1, (S)	1	47.7	47.9	47.8	48.0	+0.1	+0.2	+0.3	36.7	36.8	36.8	FALSE	n/a
11	Rowan Avenue	N	11 Rowan Avenue x R1	11 Rowan Avenue x R1, (N)	0	48.2	48.5	48.4	48.6	+0.2	+0.3	+0.4	37.1	37.4	37.3	FALSE	n/a
11	Rowan Avenue	N	11 Rowan Avenue x R1	11 Rowan Avenue x R1, (N)	1	50.0	50.3	50.3	50.4	+0.3	+0.3	+0.4	38.7	39.0	39.0	FALSE	n/a
12	Rowan Avenue	NE	12 Rowan Avenue x R1	12 Rowan Avenue x R1, (NE)	0	49.6	49.7	50.8	50.9	+1.2	+0.1	+1.3	38.4	38.5	39.5	FALSE	n/a
12	Rowan Avenue	NE	12 Rowan Avenue x R1	12 Rowan Avenue x R1, (NE)	1	50.6	50.7	51.7	51.7	+1.1	+0.1	+1.1	39.3	39.4	40.3	FALSE	n/a
12	Rowan Avenue	SW	12 Rowan Avenue x R1	12 Rowan Avenue x R1, (SW)	0	45.6	45.8	45.7	45.9	+0.1	+0.2	+0.3	34.8	35.0	34.9	FALSE	n/a
12	Rowan Avenue	SW	12 Rowan Avenue x R1	12 Rowan Avenue x R1, (SW)	1	47.4	47.7	47.8	48.0	+0.4	+0.3	+0.6	36.4	36.7	36.8	FALSE	n/a
13	Rowan Avenue	S	13 Rowan Avenue x R1	13 Rowan Avenue x R1, (S)	0	46.0	46.3	46.0	46.2	0.0	+0.3	+0.2	35.1	35.4	35.1	FALSE	n/a
13	Rowan Avenue	S	13 Rowan Avenue x R1	13 Rowan Avenue x R1, (S)	1	47.8	48.1	48.0	48.2	+0.2	+0.3	+0.4	36.8	37.0	36.9	FALSE	n/a
13	Rowan Avenue	N	13 Rowan Avenue x R1	13 Rowan Avenue x R1, (N)	0	48.0	48.3	48.2	48.4	+0.2	+0.3	+0.4	36.9	37.2	37.1	FALSE	n/a
13	Rowan Avenue	N	13 Rowan Avenue x R1	13 Rowan Avenue x R1, (N)	1	49.8	50.0	50.0	50.2	+0.2	+0.2	+0.4	38.6	38.7	38.7	FALSE	n/a
14	Rowan Avenue	NE	14 Rowan Avenue x R1	14 Rowan Avenue x R1, (NE)	0	50.0	50.1	51.2	51.2	+1.2	+0.1	+1.2	38.7	38.8	39.8	FALSE	n/a
14	Rowan Avenue	NE	14 Rowan Avenue x R1	14 Rowan Avenue x R1, (NE)	1	50.9	51.0	52.0	52.0	+1.1	+0.1	+1.1	39.5	39.6	40.5	FALSE	n/a
14	Rowan Avenue	SW	14 Rowan Avenue x R1	14 Rowan Avenue x R1, (SW)	0	44.7	45.0	45.0	45.2	+0.3	+0.3	+0.5	34.0	34.2	34.2	FALSE	n/a
14	Rowan Avenue	SW	14 Rowan Avenue x R1	14 Rowan Avenue x R1, (SW)	1	46.6	46.8	47.0	47.2	+0.4	+0.2	+0.6	35.7	35.9	36.0	FALSE	n/a
15	Rowan Avenue	S	15 Rowan Avenue x R1	15 Rowan Avenue x R1, (S)	0	46.3	46.5	46.1	46.3	-0.2	+0.2	0.0	35.4	35.6	35.2	FALSE	n/a
15	Rowan Avenue	S	15 Rowan Avenue x R1	15 Rowan Avenue x R1, (S)	1	48.0	48.3	48.0	48.2	0.0	+0.3	+0.2	36.9	37.2	36.9	FALSE	n/a
15	Rowan Avenue	W	15 Rowan Avenue x R1	15 Rowan Avenue x R1, (W)	0	42.1	42.3	42.6	42.7	+0.5	+0.2	+0.6	31.6	31.8	32.1	FALSE	n/a
15	Rowan Avenue	W	15 Rowan Avenue x R1	15 Rowan Avenue x R1, (W)	1	44.1	44.3	44.6	44.7	+0.5	+0.2	+0.6	33.4	33.6	33.9	FALSE	n/a
15	Rowan Avenue	N	15 Rowan Avenue x R1	15 Rowan Avenue x R1, (N)	0	47.8	48.1	48.2	48.4	+0.4	+0.3	+0.6	36.8	37.0	37.1	FALSE	n/a
15	Rowan Avenue	N	15 Rowan Avenue x R1	15 Rowan Avenue x R1, (N)	1	49.5	49.8	49.9	50.1	+0.4	+0.3	+0.6	38.3	38.6	38.6	FALSE	n/a
16	Rowan Avenue	SW	16 Rowan Avenue x R1	16 Rowan Avenue x R1, (SW)	0	44.5	44.7	44.8	45.0	+0.3	+0.2	+0.5	33.8	34.0	34.1	FALSE	n/a
16	Rowan Avenue	SW	16 Rowan Avenue x R1	16 Rowan Avenue x R1, (SW)	1	46.3	46.5	46.8	46.9	+0.5	+0.2	+0.6	35.4	35.6	35.9	FALSE	n/a
16	Rowan Avenue	NW	16 Rowan Avenue x R1	16 Rowan Avenue x R1, (NW)	0	47.7	47.7	49.1	49.1	+1.4	0.0	+1.4	36.7	36.7	37.9	FALSE	n/a
16	Rowan Avenue	NW	16 Rowan Avenue x R1	16 Rowan Avenue x R1, (NW)	1	48.4	48.5	49.7	49.7	+1.3	+0.1	+1.3	37.3	37.4	38.5	FALSE	n/a
16	Rowan Avenue	NE	16 Rowan Avenue x R1	16 Rowan Avenue x R1, (NE)	0	50.2	50.3	51.5	51.5	+1.3	+0.1	+1.3	38.9	39.0	40.1	FALSE	n/a
16	Rowan Avenue	NE	16 Rowan Avenue x R1	16 Rowan Avenue x R1, (NE)	1	51.0	51.1	52.2	52.2	+1.2	+0.1	+1.2	39.6	39.7	40.7	FALSE	n/a
17	Rowan Avenue	N	17 Rowan Avenue x R1	17 Rowan Avenue x R1, (N)	0	47.7	47.9	48.0	48.2	+0.3	+0.2	+0.5	36.7	36.8	36.9	FALSE	n/a
17	Rowan Avenue	N	17 Rowan Avenue x R1	17 Rowan Avenue x R1, (N)	1	49.2	49.5	49.7	49.9	+0.5	+0.3	+0.7	38.0	38.3	38.5	FALSE	n/a
17	Rowan Avenue	E	17 Rowan Avenue x R1	17 Rowan Avenue x R1, (E)	0	48.0	48.2	48.3	48.5	+0.3	+0.2	+0.5	36.9	37.1	37.2	FALSE	n/a
17	Rowan Avenue	E	17 Rowan Avenue x R1	17 Rowan Avenue x R1, (E)	1	49.7	50.0	50.1	50.2	+0.4	+0.3	+0.5	38.5	38.7	38.8	FALSE	n/a
17	Rowan Avenue	S	17 Rowan Avenue x R1	17 Rowan Avenue x R1, (S)	0	47.0	47.2	46.9	47.1	-0.1	+0.2	+0.1	36.0	36.2	35.9	FALSE	n/a
17	Rowan Avenue	S	17 Rowan Avenue x R1	17 Rowan Avenue x R1, (S)	1	48.9	49.1	48.9	49.1	0.0	+0.2	+0.2	37.7	37.9	37.7	FALSE	n/a
18	Rowan Avenue	N	18 Rowan Avenue x R1	18 Rowan Avenue x R1, (N)	0	50.9	50.9	52.4	52.4	+1.5

Building No	Street	Façade	Address	Receptor	Floor	dB LA10,18h				Short-term	Long term		dB Lnight,outside			Long-term (night)	
											DM comparison	DS comparison				DM comparison	DS comparison
						DMby	DMfy	DSby	DSfy	DSby-DMby	DMfy-DMby	DSfy-DMby	DMby	DMfy	DSfy	DMfy-DMby	DSfy-DMby
2 A	Rowan Avenue	E	2 A Rowan Avenue x R1	2 A Rowan Avenue x R1, (E)	0	62.6	62.9	60.6	60.8	-2.0	+0.3	-1.8	50.1	50.3	48.3	FALSE	n/a
2 A	Rowan Avenue	E	2 A Rowan Avenue x R1	2 A Rowan Avenue x R1, (E)	1	64.6	64.9	62.9	63.1	-1.7	+0.3	-1.5	51.9	52.1	50.3	FALSE	n/a
2 A	Rowan Avenue	S	2 A Rowan Avenue x R1	2 A Rowan Avenue x R1, (S)	0	60.2	60.5	58.3	58.5	-1.9	+0.3	-1.7	47.9	48.2	46.2	FALSE	n/a
2 A	Rowan Avenue	S	2 A Rowan Avenue x R1	2 A Rowan Avenue x R1, (S)	1	62.3	62.6	60.6	60.8	-1.7	+0.3	-1.5	49.8	50.1	48.3	FALSE	n/a
20	Rowan Avenue	N	20 Rowan Avenue x R1	20 Rowan Avenue x R1, (N)	0	50.8	50.9	52.4	52.4	+1.6	+0.1	+1.6	39.5	39.5	40.9	FALSE	n/a
20	Rowan Avenue	N	20 Rowan Avenue x R1	20 Rowan Avenue x R1, (N)	1	51.5	51.6	52.9	52.9	+1.4	+0.1	+1.4	40.1	40.2	41.3	FALSE	n/a
20	Rowan Avenue	S	20 Rowan Avenue x R1	20 Rowan Avenue x R1, (S)	0	44.5	44.7	44.8	45.0	+0.3	+0.2	+0.5	33.8	34.0	34.1	FALSE	n/a
20	Rowan Avenue	S	20 Rowan Avenue x R1	20 Rowan Avenue x R1, (S)	1	46.4	46.6	46.8	47.0	+0.4	+0.2	+0.6	35.5	35.7	35.9	FALSE	n/a
21	Rowan Avenue	S	21 Rowan Avenue x R1	21 Rowan Avenue x R1, (S)	0	44.9	45.2	45.1	45.3	+0.2	+0.3	+0.4	34.1	34.4	34.3	FALSE	n/a
21	Rowan Avenue	S	21 Rowan Avenue x R1	21 Rowan Avenue x R1, (S)	1	46.6	46.8	46.9	47.1	+0.3	+0.2	+0.5	35.7	35.9	35.9	FALSE	n/a
21	Rowan Avenue	N	21 Rowan Avenue x R1	21 Rowan Avenue x R1, (N)	0	46.9	47.1	47.3	47.5	+0.4	+0.2	+0.6	35.9	36.1	36.3	FALSE	n/a
21	Rowan Avenue	N	21 Rowan Avenue x R1	21 Rowan Avenue x R1, (N)	1	48.5	48.7	49.0	49.1	+0.5	+0.2	+0.6	37.4	37.6	37.8	FALSE	n/a
22	Rowan Avenue	S	22 Rowan Avenue x R1	22 Rowan Avenue x R1, (S)	0	44.4	44.7	44.8	45.0	+0.4	+0.3	+0.6	33.7	34.0	34.1	FALSE	n/a
22	Rowan Avenue	S	22 Rowan Avenue x R1	22 Rowan Avenue x R1, (S)	1	46.3	46.5	46.8	47.0	+0.5	+0.2	+0.7	35.4	35.6	35.9	FALSE	n/a
22	Rowan Avenue	N	22 Rowan Avenue x R1	22 Rowan Avenue x R1, (N)	0	50.7	50.8	52.3	52.3	+1.6	+0.1	+1.6	39.4	39.5	40.8	FALSE	n/a
22	Rowan Avenue	N	22 Rowan Avenue x R1	22 Rowan Avenue x R1, (N)	1	51.3	51.4	52.8	52.8	+1.5	+0.1	+1.5	39.9	40.0	41.3	FALSE	n/a
23	Rowan Avenue	S	23 Rowan Avenue x R1	23 Rowan Avenue x R1, (S)	0	45.2	45.4	45.4	45.6	+0.2	+0.2	+0.4	34.4	34.6	34.6	FALSE	n/a
23	Rowan Avenue	S	23 Rowan Avenue x R1	23 Rowan Avenue x R1, (S)	1	46.8	47.0	47.2	47.4	+0.4	+0.2	+0.6	35.9	36.0	36.2	FALSE	n/a
23	Rowan Avenue	W	23 Rowan Avenue x R1	23 Rowan Avenue x R1, (W)	0	43.7	43.8	44.8	44.9	+1.1	+0.1	+1.2	33.1	33.2	34.1	FALSE	n/a
23	Rowan Avenue	W	23 Rowan Avenue x R1	23 Rowan Avenue x R1, (W)	1	45.0	45.2	45.9	46.1	+0.9	+0.2	+1.1	34.2	34.4	35.0	FALSE	n/a
23	Rowan Avenue	N	23 Rowan Avenue x R1	23 Rowan Avenue x R1, (N)	0	46.4	46.7	46.9	47.0	+0.5	+0.3	+0.6	35.5	35.8	35.9	FALSE	n/a
23	Rowan Avenue	N	23 Rowan Avenue x R1	23 Rowan Avenue x R1, (N)	1	48.1	48.3	48.5	48.7	+0.4	+0.2	+0.6	37.0	37.2	37.4	FALSE	n/a
24	Rowan Avenue	S	24 Rowan Avenue x R1	24 Rowan Avenue x R1, (S)	0	44.6	44.9	45.0	45.2	+0.4	+0.3	+0.6	33.9	34.1	34.2	FALSE	n/a
24	Rowan Avenue	S	24 Rowan Avenue x R1	24 Rowan Avenue x R1, (S)	1	46.4	46.7	46.9	47.1	+0.5	+0.3	+0.7	35.5	35.8	35.9	FALSE	n/a
24	Rowan Avenue	W	24 Rowan Avenue x R1	24 Rowan Avenue x R1, (W)	0	47.3	47.3	48.8	48.8	+1.5	0.0	+1.5	36.3	36.3	37.7	FALSE	n/a
24	Rowan Avenue	W	24 Rowan Avenue x R1	24 Rowan Avenue x R1, (W)	1	48.0	48.0	49.3	49.4	+1.3	0.0	+1.4	36.9	36.9	38.1	FALSE	n/a
24	Rowan Avenue	N	24 Rowan Avenue x R1	24 Rowan Avenue x R1, (N)	0	50.5	50.6	52.1	52.2	+1.6	+0.1	+1.7	39.2	39.3	40.6	FALSE	n/a
24	Rowan Avenue	N	24 Rowan Avenue x R1	24 Rowan Avenue x R1, (N)	1	51.2	51.3	52.7	52.7	+1.5	+0.1	+1.5	39.8	39.9	41.2	FALSE	n/a
3 A	Rowan Avenue	S	3 A Rowan Avenue x R1	3 A Rowan Avenue x R1, (S)	0	53.7	54.0	51.3	51.5	-2.4	+0.3	-2.2	42.1	42.3	39.9	FALSE	n/a
3 A	Rowan Avenue	S	3 A Rowan Avenue x R1	3 A Rowan Avenue x R1, (S)	1	55.6	55.9	53.8	54.0	-1.8	+0.3	-1.6	43.8	44.0	42.2	FALSE	n/a
3 A	Rowan Avenue	W	3 A Rowan Avenue x R1	3 A Rowan Avenue x R1, (W)	0	50.0	50.3	46.7	46.8	-3.3	+0.3	-3.2	38.7	39.0	35.8	FALSE	n/a
3 A	Rowan Avenue	W	3 A Rowan Avenue x R1	3 A Rowan Avenue x R1, (W)	1	51.6	51.9	48.3	48.5	-3.3	+0.3	-3.1	40.2	40.4	37.2	FALSE	n/a
3 A	Rowan Avenue	N	3 A Rowan Avenue x R1	3 A Rowan Avenue x R1, (N)	0	57.0	57.3	55.8	56.0	-1.2	+0.3	-1.0	45.0	45.3	44.0	FALSE	n/a
3 A	Rowan Avenue	N	3 A Rowan Avenue x R1	3 A Rowan Avenue x R1, (N)	1	59.0	59.3	58.0	58.2	-1.0	+0.3	-0.8	46.8	47.1	45.9	FALSE	n/a
4 A	Rowan Avenue	S	4 A Rowan Avenue x R1	4 A Rowan Avenue x R1, (S)	0	58.7	59.0	57.0	57.2	-1.7	+0.3	-1.5	46.6	46.8	45.0	FALSE	n/a
4 A	Rowan Avenue	S	4 A Rowan Avenue x R1	4 A Rowan Avenue x R1, (S)	1	60.8	61.1	59.3	59.5	-1.5	+0.3	-1.3	48.5	48.7	47.1	FALSE	n/a
4 A	Rowan Avenue	W	4 A Rowan Avenue x R1	4 A Rowan Avenue x R1, (W)	0	46.2	46.4	46.4	46.6	+0.2	+0.2	+0.4	35.3	35.5	35.5	FALSE	n/a
4 A	Rowan Avenue	W	4 A Rowan Avenue x R1	4 A Rowan Avenue x R1, (W)	1	48.4	48.6	48.4	48.5	0.0	+0.2	+0.1	37.3	37.5	37.3	FALSE	n/a
4 A	Rowan Avenue	N	4 A Rowan Avenue x R1	4 A Rowan Avenue x R1, (N)	0	55.6	55.8	54.9	55.1	-0.7	+0.2	-0.5	43.8	44.0	43.1	FALSE	n/a
4 A	Rowan Avenue	N	4 A Rowan Avenue x R1	4 A Rowan Avenue x R1, (N)	1	57.7	58.0	57.1	57.3	-0.6	+0.3	-0.4	45.7	45.9	45.1	FALSE	n/a
9	Rowan Avenue	N	9 Rowan Avenue x R1	9 Rowan Avenue x R1, (N)	0	48.7	48.9	48.8	49.0	+0.1	+0.2	+0.3	37.6	37.7	37.7	FALSE	n/a
9	Rowan Avenue	N	9 Rowan Avenue x R1	9 Rowan Avenue x R1, (N)	1	50.4	50.7	50.6	50.8	+0.2	+0.3	+0.4	39.1	39.4	39.3	FALSE	n/a
9	Rowan Avenue	E	9 Rowan Avenue x R1	9 Rowan Avenue x R1, (E)	0	49.6	49.9	49.6	49.8	0.0	+0.3	+0.2	38.4	38.6	38.4	FALSE	n/a
9	Rowan Avenue	E	9 Rowan Avenue x R1	9 Rowan Avenue x R1, (E)	1	51.3	51.6	51.4	51.6	+0.1	+0.3	+0.3	39.9	40.2	40.0	FALSE	n/a
9	Rowan Avenue	S	9 Rowan Avenue x R1	9 Rowan Avenue x R1, (S)	0	47.0	47.3	47.0	47.2	0.0	+0.3	+0.2	36.0	36.3	36.0	FALSE	n/a
9	Rowan Avenue	S	9 Rowan Avenue x R1	9 Rowan Avenue x R1, (S)	1	48.9	49.2	49.0	49.2	+0.1	+0.3	+0.3	37.7	38.0	37.8	FALSE	n/a
1	Rowan Place	S	1 Rowan Place x R1	1 Rowan Place x R1, (S)	0	49.9	50.2	49.5	49.7	-0.4	+0.3	-0.2	38.6	38.9	38.3	FALSE	n/a
1	Rowan Place	S	1 Rowan Place x R1	1 Rowan Place x R1, (S)	1	51.9	52.2	51.8	52.0	-0.1	+0.3	+0.1	40.4	40.7	40.4	FALSE	n/a
1	Rowan Place	W	1 Rowan Place x R1	1 Rowan Place x R1, (W)	0	46.5	46.6	47.6	47.6	+1.1	+0.1	+1.1	35.6	35.7	36.6	FALSE	n/a
1	Rowan Place	W	1 Rowan Place x R1	1 Rowan Place x R1, (W)	1	47.7	47.9	48.6	48.7	+0.9	+0.2	+1.0	36.7	36.8	37.5	FALSE	n/a
1	Rowan Place	N	1 Rowan Place x R1	1 Rowan Place x R1, (N)	0	47.7	47.9	48.6	48.7	+0.9	+0.2	+1.0	36.7	36.8	37.5	FALSE	n/a
1	Rowan Place	N	1 Rowan Place x R1	1 Rowan Place x R1, (N)	1	49.1	49.3	49.9	50.0	+0.8	+0.2	+0.9	37.9	38.1	38.6	FALSE	n/a
10	Rowan Place	E	10 Rowan Place x R1	10 Rowan Place x R1, (E)	0	47.6	47.9	47.9	48.1	+0.3	+0.3	+0.5	36.6	36.8	36.8	FALSE	n/a
10	Rowan Place	E	10 Rowan Place x R1	10 Rowan Place x R1, (E)	1	49.8	50.0	50.0	50.2	+0.2	+0.2	+0.4	38.6	38.7	38.7	FALSE	n/a
10	Rowan Place	S	10 Rowan Place x R1	10 Rowan Place x R1, (S)	0	46.2	46.5	45.9	46.1	-0.3	+0.3	-0.1	35.3	35.6	35.0	FALSE	n/a
10	Rowan Place	S	10 Rowan Place x R1	10 Rowan Place x R1, (S)	1	48.5	48.7	48.3	48.5	-0.2	+0.2	0.0	37.4	37.6	37.2	FALSE	n/a
10	Rowan Place	W	10 Rowan Place x R1	10 Rowan Place x R1, (W)	0	43.6	43.8	43.9	44.1	+0.3	+0.2	+0.5	33.0	33.2	33.2	FALSE	n/a
10	Rowan Place	W	10 Rowan Place x R1	10 Rowan Place x R1, (W)	1	45.8	46.0	45.9	46.1	+0.1	+0.2	+0.3	35.0	35.1	35.0	FALSE	n/a
11	Rowan Place	W	11 Rowan Place x R1	11 Rowan Place x R1, (W)	0	43.6	43.8	44.1	44.2	+0.5	+0.2	+0.6	33.0	33.2	33.4	FALSE	n/a
11	Rowan Place	W	11 Rowan Place x R1	11 Rowan Place x R1, (W)	1	45.7	45.9	46.0	46.1	+0.3	+0.2	+0.4	34.9	35.0	35.1	FALSE	n/a
11	Rowan Place	N	11 Rowan Place x R1	11 Rowan Place x R1, (N)	0	50.5	50.8	50.4	50.6	-0.1	+0.3	+0.1	39.2	39.5	39.1	FALSE	n/a
11	Rowan Place	N	11 Rowan Place x R1	11 Rowan Place x R1, (N)	1	52.2	52.5	52.2	52.4	0.0	+0.3	+0.2	40.7	41.0	40.7	FALSE	n/a
11	Rowan Place	E	11 Rowan Place x R1	11 Rowan Place x R1, (E)	0	50.5	50.8	50.3	50.5	-0.2	+0.3	0.0	39.2	39.5	39.0	FALSE	n/a
11	Rowan Place	E	11 Rowan Place x R1	11 Rowan Place x R1, (E)	1	52.4	52.6	52.3	52.5	-0.1	+0.2	+0.1	40.9	41.1	40.8	FALSE	n/a
2	Rowan Place	N	2 Rowan Place x R1	2 Rowan Place x R1, (N)	0	47.6	47.8	48.3	48.4	+0.7	+0.2	+0.8	36.6	36.8	37.2	FALSE	n/a
2	Rowan Place	N	2 Rowan Place x R1	2 Rowan Place x R1, (N)	1	49.0	49.2	49.7	49.8	+0.7	+0.2	+0.8	37.8	38.0	38.5	FALSE	n/a
2	Rowan Place	S	2 Rowan Place x R1	2 Rowan Place x R1, (S)	0	50.6	50.9	50.0	50.2	-0.6	+0.3	-0.4	39.3	39.5	38.7	FALSE	n/a
2	Rowan Place	S	2 Rowan Place x R1	2 Rowan Place x R1, (S)	1	52.6	52.8	52.4	52.6	-0.2	+0.2	0.0	41.1	41.3	40.9	FALSE	n/a
3	Rowan Place	N	3 Rowan Place x R1	3 Rowan Place x R1, (N)	0	47.8	48.0	48.5	48.6	+0.7	+0.2	+0.8	36.8	36.9	37.4	FALSE	n/a
3	Rowan Place	N	3 Rowan Place x R1	3 Rowan Place x R1, (N)	1	49.4	49.6	50.0	50.1	+0.6	+0.2	+0.7	38.2	38.4	38.7	FALSE	n/a
3	Rowan Place	E	3 Rowan Place x R1	3 Rowan Place x R1, (E)	0	47.0	47.2	47.4	47.6	+0.4	+0.2	+0.6	36.0	36.2	36.4	FALSE	n/a
3	Rowan Place	E	3 Rowan Place x R1	3 Rowan Place x R1, (E)	1	49.0	49.2	49.3	49.4	+0.3	+0.2	+0.4	37.8	38.0	38.1	FALSE	n/a
3	Rowan Place	S	3 Rowan Place x R1	3 Rowan Place x R1, (S)	0	51.2	51.5	50.7	50.9	-0.5	+0.3	-0.3	39.8	40.1	39.4	FALSE	n/a
3	Rowan Place	S	3 Rowan Place x R1	3 Rowan Place x R1, (S)	1	53.2	53.5	53.1	53.3	-0.1	+0.3	+0.1	41.6	41.9	41.5	FALSE	n/a
4	Rowan Place	S	4 Rowan Place x R1	4 Rowan Place x R1, (S)	0	52.4	52.7	51.5	51.7	-0.9	+0.3	-0.7	40.9	41.2	40.1	FALSE	n/a
4	Rowan Place	S	4 Rowan Place x R1	4 Rowan Place x R1, (S)	1	54.3	54.6	53.8	54.0	-0.5	+0.3	-0.3	42.6	42.9	42.2	FALSE	n/a
4	Rowan Place	W	4 Rowan Place x R1	4 Rowan Place x R1, (W)	0	44.4	44.6	44.3	44.5	-0.1	+0.2	+0.1	33.7	33.9	33.6	FALSE	n/a
4	Rowan Place	W	4 Rowan Place x R1	4 Rowan Place x R1, (W)	1	46.8	47.0	46.6	46.8	-0.2	+0.2	0.0	35.9	36.0	35.7	FALSE	n/a
4	Rowan Place	N	4 Rowan Place x R1	4 Rowan Place x R1, (N)	0	48.6	48.8	49.2	49.3	+0.6	+0.2	+0.7	37.5	37.7	38.0	FALSE	n/a
4	Rowan Place	N	4 Rowan Place x R1	4 Rowan Place x R1, (N)	1	50.2	50.4	50.8	50.9	+0.6	+0.2	+0.7	38.9	39.1	39.5	FALSE	n/a
5	Rowan Place	N	5 Rowan Place x R1	5 Rowan Place x R1, (N)	0	50.9	51.1	51.1	51.2	+0.2	+0.2	+0.3	39.5	39.7	39.7	FALSE	n/a
5	Rowan Place	N	5 Rowan Place x R1	5 Rowan Place x R1, (N)	1	52.6	52.8	52.7	52.9	+0.1	+0.2	+0.3	41.1	41.3	41.2	FALSE	n/a
5	Rowan Place	E	5 Rowan Place x R1	5 Rowan Place x R1, (E)	0	52.8	53.0	52.5	52.6	-0.3	+0.2	-0.2	41.3	41.4	41.0	FALSE	n/a
5	Rowan Place	E	5 Rowan Place x R1	5 Rowan Place x R1, (E)	1	54.7	55.0	54.4	54.6	-0.3	+0.3	-0.1	43.0	43.2	42.7	FALSE	n/a
5	Rowan Place	S	5 Rowan Place x R1	5 Rowan Place x R1, (S)	0	53.1	53.4	52.0	52.2	-1.1	+0.3	-0.9	41.5	41.8	40.5	FALSE	n/a
5	Rowan Place	S	5 Rowan Place x R1	5 Rowan Place x R1, (S)	1	55.0	55.3	54.1	54.3	-0.9	+0.3	-0.7	43.2	43.5	42.4	FALSE	n/a
6	Rowan Place	W	6 Rowan Place x R1	6 Rowan Place x R1, (W)	0	43.7	43.9	43.5	43.7	-0.2	+0.2	0.0	33.1	33.2	32.9	FALSE	n/a
6	Rowan Place	W	6 Rowan Place x R1	6 Rowan Place x R1, (W)	1	46.3	46.6	46.1	46.3	-0.2	+0.3	0.0	35.4	35.7	35.2	FALSE	n/a
6	Rowan Place	N	6 Rowan Place x R1	6 Rowan Place x R1, (N)	0	53.8	54.1	53.2	53.3	-0.6	+0.3	-0.5	42.2	42.4	41.6	FALSE	n/a
6	Rowan Place	N	6 Rowan Place x R1	6 Rowan Place x R1, (N)	1	55.9	56.2	55.4	55.6	-0.5	+0.3	-0.3	44.0	44.3	43.6	FALSE	n/a
6	Rowan Place	E	6 Rowan Place x R1	6 Rowan Place x R1, (E)	0	53.4	53.7	51.8	52.0	-1.6	+0.3	-1.4	41.8	42.1	40.4	FALSE	n/a
6	Rowan Place	E	6 Rowan Place x R1	6 Rowan Place x R1, (E)	1	55.3	55.6	54.0	54.2	-1.3	+0.3	-1.1	43.5	43.8	42.3	FALSE	n/a
7	Rowan Place	E	7 Rowan Place x R1	7 Rowan Place x R1, (E)	0	53.1	53.3	51.0	51.2	-2.1	+0.2	-1.9	41.5	41.7	39.6	FALSE	n/a
7	Rowan Place	E	7 Rowan Place x R1	7 Rowan Place x R1, (E)	1	54.8	55.1	53.1	53.3	-1.7	+0.3	-1.5	43.1	43.3	41.5	FALSE	n/a
7	Rowan Place	S	7 Rowan Place x R1	7 Rowan Place x R1, (S)	0	51.6	51.9	50.1	50.3	-1.5	+0.3	-1.3	40.2	40.4	38.8	FALSE	n/a
7	Rowan Place	S	7 Rowan Place x R1	7 Rowan Place x R1, (S)	1	53.4	53.7	52.2	52.4	-1.2	+0.3	-1.0	41.8	42.1	40.7	FALSE	n/a
7	Rowan Place	W	7 Rowan Place x R1	7 Rowan Place x R1, (W)	0	43.9	44.1	43.7	43.9	-0.2	+0.2	0.0	33.2	33.4	33.1	FALSE	n/a
7	Rowan Place	W	7 Rowan Place x R1	7 Rowan Place x R1, (W)	1	46.4	46.7	46.2	46.4	-0.2	+0.3	0.0	35.5	35.8	35.3	FALSE	n/a
8	Rowan Place	N	8 Rowan Place x R1	8 Rowan Place x R1, (N)	0	45.3	45.5	45.6	45.8	+0.3	+0.2	+0.5	34.5	34.7	34.8	FALSE	n/a
8	Rowan Place	N	8 Rowan Place x R1	8 Rowan Place x R1, (N)	1	47.6	47.8	47.8	48.0	+0.2	+0.2	+0.4	36.6	36.8	36.8	FALSE	n/a
8	Rowan Place	E	8 Rowan Place x R1	8 Rowan Place x R1, (E)	0	50.9	51.2	49.6	49.8	-1.3	+0.3	-1.1	39.5	39.8	38.4	FALSE	n/a
8	Rowan Place	E	8 Rowan Place x R1	8 Rowan Place x R1, (E)	1	52.8	53.1	51.9	52.1	-0.9	+0.3	-0.7	41.3	41.5	40.4	FALSE	n/a
8	Rowan Place	S	8 Rowan Place x R1	8 Rowan Place x R1, (S)	0	50.6	50.9	49.4	49.6	-1.2	+0.3	-1.0	39.3	39.5	38.2	FALSE	n/a
8	Rowan Place	S	8 Rowan Place x R1	8 Rowan Place x R1, (S)	1	52.4	52.7	51.6	51.8	-0.8	+0.3	-0.6	40.9	41.2	40.2	FALSE	n/a
9	Rowan Place	S	9 Rowan Place x R1	9 Rowan Place x R1, (S)	0	49.6	49.8	48.7	48.9	-0.9	+0.2	-0.7	38.4	38.6	37.6	FALSE	n/a
9	Rowan Place	S	9 Rowan Place x R1	9 Rowan Place x R1, (S)	1	51.4	51.7	50.9	51.1	-0.5	+0.3	-0.3	40.0	40.3	39.5	FALSE	n/a
9	Rowan Place	W	9 Rowan Place x R1	9 Rowan Place x R1, (W)	0	43.0	43.2	42.9	43.1	-0.1	+0.2	+0.1	32.4	32.6	32.3	FALSE	n/a
9	Rowan Place	W	9 Rowan Place x R1	9 Rowan Place x R1, (W)	1	45.6	45.9	45.5	45.7	-0.1	+0.3	+0.1	34.8	35.0	34.7	FALSE	n/a
9	Rowan Place	N	9 Rowan Place x R1	9 Rowan Place x R1, (N)	0	46.0	46.3	46.5	46.6	+0.5	+0.3	+0.6	35.1	35.4	35.6	FALSE	n/a
9	Rowan Place	N	9 Rowan Place x R1	9 Rowan Place x R1, (N)	1	48.0	48.3	48.4	48.6	+0.4	+0.3	+0.6	36.9	37.2	37.3	FALSE	n/a
1	Spiers Avenue	E	1 Spiers Avenue x R1	1 Spiers Avenue x R1, (E)	0	62.7	62.7	62.7	62.7	0.0	0.0	0.0	50.2	50.2	50.2	FALSE	n/a
1	Spiers Avenue	E	1 Spiers Avenue x R1	1 Spiers Avenue x R1, (E)	1	64.8	64.8	64.8	64.8	0.0	0.0	0.0	52.1	52.1	52.1	FALSE	n/a
1	Spiers Avenue	E	1 Spiers Avenue x R1	1 Spiers Avenue x R1, (E)	0	64.1	64.1	64.1	64.1	0.0	0.0	0.0	51.4	51.4	51.4	FALSE	n/a
1	Spiers Avenue	E	1 Spiers Avenue x R1	1 Spiers Avenue x R1, (E)	1	66.2	66.2	66.2	66.2	0.0	0.0	0.0	53.3	53.3	53.3	FALSE	n/a
1	Spiers Avenue	S	1 Spiers Avenue x R1	1 Spiers Avenue x R1, (S)	0	67.6	67.6	67.6	67.6	0.0	0.0	0.0	54.6	54.6	54.6	FALSE	n/a
1	Spiers Avenue	S	1 Spiers Avenue x R1	1 Spiers Avenue x R1, (S)	1	69.6	69.6	69.6	69.6	0.0	0.0	0.0	56.4	56.4	56.4	TRUE	0.0
1	Spiers Avenue	W	1 Spiers Avenue x R1	1 Spiers Avenue x R1, (W)	0	63.9	63.9	63.9	64.0	0.0	0.0	+0.1	51.2	51.2	51.2	FALSE	n/a
1	Spiers Avenue	W	1 Spiers Avenue x R1	1 Spiers Avenue x R1, (W)	1	66.1	66.1	66.1	66.1	0.0	0.0	0.0	53.2	53.2	53.2	FALSE	n/a
1	Spiers Avenue	N	1 Spiers Avenue x R1	1 Spiers Avenue x R1, (N)	0	60.9	60.9	60.9	60.9	0.0	0.0	0.0	48.5	48.5	48.5	FALSE	n/a
1	Spiers Avenue	N	1 Spiers Avenue x R1	1 Spiers Avenue x R1, (N)	1	63.0	63.0	63.0	63.0	0.0	0.0	0.0	50.4	50.4	50.4	FALSE	n/a
1	Spiers Avenue	W	1 Spiers Avenue x R1	1 Spiers Avenue x R1, (W)	0	60.5	60.6	60.5	60.6	0.0	+0.1	+0.1	48.2	48.3	48.2	FALSE	n/a
1	Spiers Avenue	W	1 Spiers Avenue x R1	1 Spiers Avenue x R1, (W)	1	62.7	62.8	62.7	62.8	0.0	+0.1	+0.1	50.2	50.3	50.2	FALSE	n/a
1	Spiers Avenue	N	1 Spiers Avenue x R1	1 Spiers Avenue x R1, (N)	0	46.4	46.4	46.1	46.2	-0.3	0.0	-0.2	35.5	35.5	35.2	FALSE	n/a
1	Spiers Avenue	N	1 Spiers Avenue x R1	1 Spiers Avenue x R1, (N)	1	48.5	48.5	48.3	48.3	-0.2	0.0	-0.2	37.4	37.4	37.2	FALSE	n/a
10	Spiers Avenue	NE	10 Spiers Avenue x R1	10 Spiers Avenue x R1, (NE)	0	45.1	45.2	44.5	44.7	-0.6	+0.1	-0.4	34.3	34.4	33.8	FALSE	n/a
10	Spiers Avenue	NE	10 Spiers Avenue x R1	10 Spiers Avenue x R1, (NE)	1	46.7	46.8	46.1	46.2	-0.6	+0.1	-0.5	35.8	35.9	35.2	FALSE	n/a
10	Spiers Avenue	NE	10 Spiers Avenue x R1	10 Spiers Avenue x R1, (NE)	0	44.6	44.8	44.0	44.2	-0.6	+0.2	-0.4	33.9	34.1	33.3	FALSE	n/a
10	Spiers Avenue	NE	10 Spiers Avenue x R1	10 Spiers Avenue x R1, (NE)	1	46.3	46.4	45.7	45.8	-0.6	+0.1	-0.5	35.4	35.5	34.9	FALSE	n/a
10	Spiers Avenue	SE	10 Spiers Avenue x R1	10 Spiers Avenue x R1, (SE)	0	42.6	42.7	42.4	42.5	-0.2	+0.1	-0.

Building No	Street	Façade	Address	Receptor	Floor	dB LA10,18h				Short-term	Long term		dB Lnight,outside			Long-term (night)	
											DM comparison	DS comparison				DM comparison	DS comparison
						DMby	DMfy	DSby	DSfy	DSby-DMby	DMfy-DMby	DSfy-DMby	DMby	DMfy	DSfy	DMfy-DMby	DSfy-DMby
11	Spiers Avenue	SE	11 Spiers Avenue x R1	11 Spiers Avenue x R1, (SE)	1	61.3	61.4	61.3	61.4	0.0	+0.1	+0.1	48.9	49.0	48.9	FALSE	n/a
11	Spiers Avenue	SW	11 Spiers Avenue x R1	11 Spiers Avenue x R1, (SW)	0	56.6	56.6	56.6	56.6	0.0	0.0	0.0	44.7	44.7	44.7	FALSE	n/a
11	Spiers Avenue	SW	11 Spiers Avenue x R1	11 Spiers Avenue x R1, (SW)	1	58.8	58.9	58.8	58.9	0.0	+0.1	+0.1	46.7	46.7	46.7	FALSE	n/a
11	Spiers Avenue	NW	11 Spiers Avenue x R1	11 Spiers Avenue x R1, (NW)	0	40.6	40.7	40.4	40.5	-0.2	+0.1	-0.1	30.3	30.4	30.1	FALSE	n/a
11	Spiers Avenue	NW	11 Spiers Avenue x R1	11 Spiers Avenue x R1, (NW)	1	43.0	43.1	42.9	43.0	-0.1	+0.1	0.0	32.4	32.5	32.3	FALSE	n/a
12	Spiers Avenue	NE	12 Spiers Avenue x R1	12 Spiers Avenue x R1, (NE)	0	44.4	44.5	43.6	43.8	-0.8	+0.1	-0.6	33.7	33.8	33.0	FALSE	n/a
12	Spiers Avenue	NE	12 Spiers Avenue x R1	12 Spiers Avenue x R1, (NE)	1	46.1	46.3	45.4	45.5	-0.7	+0.2	-0.6	35.2	35.4	34.6	FALSE	n/a
12	Spiers Avenue	SE	12 Spiers Avenue x R1	12 Spiers Avenue x R1, (SE)	0	46.6	46.6	46.5	46.5	-0.1	0.0	-0.1	35.7	35.7	35.6	FALSE	n/a
12	Spiers Avenue	SE	12 Spiers Avenue x R1	12 Spiers Avenue x R1, (SE)	1	48.6	48.7	48.5	48.5	-0.1	+0.1	-0.1	37.5	37.6	37.4	FALSE	n/a
12	Spiers Avenue	SW	12 Spiers Avenue x R1	12 Spiers Avenue x R1, (SW)	0	46.5	46.6	46.5	46.5	0.0	+0.1	0.0	35.6	35.7	35.6	FALSE	n/a
12	Spiers Avenue	SW	12 Spiers Avenue x R1	12 Spiers Avenue x R1, (SW)	1	48.5	48.5	48.4	48.5	-0.1	0.0	0.0	37.4	37.4	37.3	FALSE	n/a
12	Spiers Avenue	NW	12 Spiers Avenue x R1	12 Spiers Avenue x R1, (NW)	0	40.9	40.9	40.7	40.8	-0.2	0.0	-0.1	30.5	30.5	30.4	FALSE	n/a
12	Spiers Avenue	NW	12 Spiers Avenue x R1	12 Spiers Avenue x R1, (NW)	1	43.2	43.3	43.1	43.2	-0.1	+0.1	0.0	32.6	32.7	32.5	FALSE	n/a
13	Spiers Avenue	NW	13 Spiers Avenue x R1	13 Spiers Avenue x R1, (NW)	0	41.3	41.4	41.2	41.3	-0.1	+0.1	0.0	30.9	31.0	30.8	FALSE	n/a
13	Spiers Avenue	NW	13 Spiers Avenue x R1	13 Spiers Avenue x R1, (NW)	1	44.2	44.2	44.0	44.1	-0.2	0.0	-0.1	33.5	33.5	33.3	FALSE	n/a
13	Spiers Avenue	NE	13 Spiers Avenue x R1	13 Spiers Avenue x R1, (NE)	0	54.8	54.8	54.8	54.8	0.0	0.0	0.0	43.1	43.1	43.1	FALSE	n/a
13	Spiers Avenue	NE	13 Spiers Avenue x R1	13 Spiers Avenue x R1, (NE)	1	57.0	57.0	57.0	57.0	0.0	0.0	0.0	45.0	45.0	45.0	FALSE	n/a
13	Spiers Avenue	SE	13 Spiers Avenue x R1	13 Spiers Avenue x R1, (SE)	0	60.4	60.5	60.4	60.5	0.0	+0.1	+0.1	48.1	48.2	48.1	FALSE	n/a
13	Spiers Avenue	SE	13 Spiers Avenue x R1	13 Spiers Avenue x R1, (SE)	1	62.6	62.6	62.6	62.6	0.0	0.0	0.0	50.1	50.1	50.1	FALSE	n/a
14	Spiers Avenue	W	14 Spiers Avenue x R1	14 Spiers Avenue x R1, (W)	0	45.0	45.1	45.0	45.1	0.0	+0.1	+0.1	34.2	34.3	34.2	FALSE	n/a
14	Spiers Avenue	W	14 Spiers Avenue x R1	14 Spiers Avenue x R1, (W)	1	47.2	47.3	47.2	47.2	0.0	+0.1	0.0	36.2	36.3	36.2	FALSE	n/a
14	Spiers Avenue	N	14 Spiers Avenue x R1	14 Spiers Avenue x R1, (N)	0	43.6	43.7	42.7	42.9	-0.9	+0.1	-0.7	33.0	33.1	32.2	FALSE	n/a
14	Spiers Avenue	N	14 Spiers Avenue x R1	14 Spiers Avenue x R1, (N)	1	45.3	45.4	44.4	44.6	-0.9	+0.1	-0.7	34.5	34.6	33.7	FALSE	n/a
14	Spiers Avenue	N	14 Spiers Avenue x R1	14 Spiers Avenue x R1, (N)	0	44.1	44.2	43.3	43.4	-0.8	+0.1	-0.7	33.4	33.5	32.7	FALSE	n/a
14	Spiers Avenue	N	14 Spiers Avenue x R1	14 Spiers Avenue x R1, (N)	1	45.8	46.0	45.0	45.2	-0.8	+0.2	-0.6	35.0	35.1	34.2	FALSE	n/a
14	Spiers Avenue	E	14 Spiers Avenue x R1	14 Spiers Avenue x R1, (E)	0	42.8	42.9	42.7	42.7	-0.1	+0.1	-0.1	32.3	32.3	32.2	FALSE	n/a
14	Spiers Avenue	E	14 Spiers Avenue x R1	14 Spiers Avenue x R1, (E)	1	45.0	45.1	44.9	44.9	-0.1	+0.1	-0.1	34.2	34.3	34.1	FALSE	n/a
14	Spiers Avenue	S	14 Spiers Avenue x R1	14 Spiers Avenue x R1, (S)	0	45.2	45.2	45.1	45.1	-0.1	0.0	-0.1	34.4	34.4	34.3	FALSE	n/a
14	Spiers Avenue	S	14 Spiers Avenue x R1	14 Spiers Avenue x R1, (S)	1	47.4	47.5	47.3	47.4	-0.1	+0.1	0.0	36.4	36.5	36.3	FALSE	n/a
14	Spiers Avenue	E	14 Spiers Avenue x R1	14 Spiers Avenue x R1, (E)	0	45.4	45.5	45.3	45.4	-0.1	+0.1	0.0	34.6	34.7	34.5	FALSE	n/a
14	Spiers Avenue	E	14 Spiers Avenue x R1	14 Spiers Avenue x R1, (E)	1	47.6	47.7	47.5	47.6	-0.1	+0.1	0.0	36.6	36.7	36.5	FALSE	n/a
14	Spiers Avenue	S	14 Spiers Avenue x R1	14 Spiers Avenue x R1, (S)	0	46.7	46.8	46.6	46.7	-0.1	+0.1	0.0	35.8	35.9	35.7	FALSE	n/a
14	Spiers Avenue	S	14 Spiers Avenue x R1	14 Spiers Avenue x R1, (S)	1	48.8	48.8	48.6	48.7	-0.2	0.0	-0.1	37.7	37.7	37.5	FALSE	n/a
15	Spiers Avenue	SE	15 Spiers Avenue x R1	15 Spiers Avenue x R1, (SE)	0	61.1	61.1	61.1	61.1	0.0	0.0	0.0	48.7	48.7	48.7	FALSE	n/a
15	Spiers Avenue	SE	15 Spiers Avenue x R1	15 Spiers Avenue x R1, (SE)	1	63.2	63.3	63.2	63.3	0.0	+0.1	+0.1	50.6	50.7	50.6	FALSE	n/a
15	Spiers Avenue	SW	15 Spiers Avenue x R1	15 Spiers Avenue x R1, (SW)	0	59.6	59.6	59.6	59.6	0.0	0.0	0.0	47.4	47.4	47.4	FALSE	n/a
15	Spiers Avenue	SW	15 Spiers Avenue x R1	15 Spiers Avenue x R1, (SW)	1	61.8	61.9	61.8	61.8	0.0	+0.1	0.0	49.4	49.4	49.4	FALSE	n/a
15	Spiers Avenue	NW	15 Spiers Avenue x R1	15 Spiers Avenue x R1, (NW)	0	49.2	49.3	49.2	49.3	0.0	+0.1	+0.1	38.0	38.1	38.0	FALSE	n/a
15	Spiers Avenue	NW	15 Spiers Avenue x R1	15 Spiers Avenue x R1, (NW)	1	51.5	51.6	51.5	51.6	0.0	+0.1	+0.1	40.1	40.2	40.1	FALSE	n/a
16	Spiers Avenue	E	16 Spiers Avenue x R1	16 Spiers Avenue x R1, (E)	0	45.2	45.3	44.7	44.8	-0.5	+0.1	-0.4	34.4	34.5	34.0	FALSE	n/a
16	Spiers Avenue	E	16 Spiers Avenue x R1	16 Spiers Avenue x R1, (E)	1	47.0	47.1	46.4	46.5	-0.6	+0.1	-0.5	36.0	36.1	35.5	FALSE	n/a
16	Spiers Avenue	S	16 Spiers Avenue x R1	16 Spiers Avenue x R1, (S)	0	45.0	45.1	44.9	45.0	-0.1	+0.1	0.0	34.2	34.3	34.1	FALSE	n/a
16	Spiers Avenue	S	16 Spiers Avenue x R1	16 Spiers Avenue x R1, (S)	1	47.0	47.1	46.8	46.9	-0.2	+0.1	-0.1	36.0	36.1	35.9	FALSE	n/a
16	Spiers Avenue	E	16 Spiers Avenue x R1	16 Spiers Avenue x R1, (E)	0	45.4	45.5	45.2	45.3	-0.2	+0.1	-0.1	34.6	34.7	34.4	FALSE	n/a
16	Spiers Avenue	E	16 Spiers Avenue x R1	16 Spiers Avenue x R1, (E)	1	47.3	47.4	47.1	47.2	-0.2	+0.1	-0.1	36.3	36.4	36.1	FALSE	n/a
16	Spiers Avenue	S	16 Spiers Avenue x R1	16 Spiers Avenue x R1, (S)	0	46.4	46.5	46.3	46.4	-0.1	+0.1	0.0	35.5	35.6	35.4	FALSE	n/a
16	Spiers Avenue	S	16 Spiers Avenue x R1	16 Spiers Avenue x R1, (S)	1	48.4	48.4	48.2	48.3	-0.2	0.0	-0.1	37.3	37.3	37.1	FALSE	n/a
16	Spiers Avenue	W	16 Spiers Avenue x R1	16 Spiers Avenue x R1, (W)	0	42.3	42.4	42.3	42.3	0.0	+0.1	0.0	31.8	31.9	31.8	FALSE	n/a
16	Spiers Avenue	W	16 Spiers Avenue x R1	16 Spiers Avenue x R1, (W)	1	44.5	44.6	44.4	44.5	-0.1	+0.1	0.0	33.8	33.9	33.7	FALSE	n/a
16	Spiers Avenue	N	16 Spiers Avenue x R1	16 Spiers Avenue x R1, (N)	0	43.4	43.6	42.7	42.8	-0.7	+0.2	-0.6	32.8	33.0	32.2	FALSE	n/a
16	Spiers Avenue	N	16 Spiers Avenue x R1	16 Spiers Avenue x R1, (N)	1	45.2	45.3	44.4	44.5	-0.8	+0.1	-0.7	34.4	34.5	33.7	FALSE	n/a
16	Spiers Avenue	N	16 Spiers Avenue x R1	16 Spiers Avenue x R1, (N)	0	44.4	44.6	43.7	43.8	-0.7	+0.2	-0.6	33.7	33.9	33.1	FALSE	n/a
16	Spiers Avenue	N	16 Spiers Avenue x R1	16 Spiers Avenue x R1, (N)	1	46.2	46.3	45.4	45.5	-0.8	+0.1	-0.7	35.3	35.4	34.6	FALSE	n/a
17	Spiers Avenue	SE	17 Spiers Avenue x R1	17 Spiers Avenue x R1, (SE)	0	55.9	55.9	55.8	55.9	-0.1	0.0	0.0	44.0	44.0	44.0	FALSE	n/a
17	Spiers Avenue	SE	17 Spiers Avenue x R1	17 Spiers Avenue x R1, (SE)	1	58.0	58.1	58.0	58.0	0.0	+0.1	0.0	45.9	46.0	45.9	FALSE	n/a
17	Spiers Avenue	SW	17 Spiers Avenue x R1	17 Spiers Avenue x R1, (SW)	0	54.6	54.6	54.5	54.6	-0.1	0.0	0.0	42.9	42.9	42.8	FALSE	n/a
17	Spiers Avenue	SW	17 Spiers Avenue x R1	17 Spiers Avenue x R1, (SW)	1	56.8	56.8	56.7	56.8	-0.1	0.0	0.0	44.9	44.9	44.8	FALSE	n/a
17	Spiers Avenue	NW	17 Spiers Avenue x R1	17 Spiers Avenue x R1, (NW)	0	39.5	39.6	39.3	39.4	-0.2	+0.1	-0.1	29.3	29.4	29.1	FALSE	n/a
17	Spiers Avenue	NW	17 Spiers Avenue x R1	17 Spiers Avenue x R1, (NW)	1	42.2	42.3	42.0	42.1	-0.2	+0.1	-0.1	31.7	31.8	31.5	FALSE	n/a
18	Spiers Avenue	N	18 Spiers Avenue x R1	18 Spiers Avenue x R1, (N)	0	43.5	43.6	42.7	42.8	-0.8	+0.1	-0.7	32.9	33.0	32.2	FALSE	n/a
18	Spiers Avenue	N	18 Spiers Avenue x R1	18 Spiers Avenue x R1, (N)	1	45.4	45.6	44.6	44.7	-0.8	+0.2	-0.7	34.6	34.8	33.9	FALSE	n/a
18	Spiers Avenue	N	18 Spiers Avenue x R1	18 Spiers Avenue x R1, (N)	0	44.4	44.5	43.7	43.8	-0.7	+0.1	-0.6	33.7	33.8	33.1	FALSE	n/a
18	Spiers Avenue	N	18 Spiers Avenue x R1	18 Spiers Avenue x R1, (N)	1	46.2	46.3	45.4	45.6	-0.8	+0.1	-0.6	35.3	35.4	34.6	FALSE	n/a
18	Spiers Avenue	E	18 Spiers Avenue x R1	18 Spiers Avenue x R1, (E)	0	44.0	44.1	44.0	44.0	0.0	+0.1	0.0	33.3	33.4	33.3	FALSE	n/a
18	Spiers Avenue	E	18 Spiers Avenue x R1	18 Spiers Avenue x R1, (E)	1	46.4	46.5	46.3	46.4	-0.1	+0.1	0.0	35.5	35.6	35.4	FALSE	n/a
18	Spiers Avenue	S	18 Spiers Avenue x R1	18 Spiers Avenue x R1, (S)	0	46.9	47.0	46.7	46.8	-0.2	+0.1	-0.1	35.9	36.0	35.8	FALSE	n/a
18	Spiers Avenue	S	18 Spiers Avenue x R1	18 Spiers Avenue x R1, (S)	1	48.7	48.8	48.5	48.6	-0.2	+0.1	-0.1	37.6	37.7	37.4	FALSE	n/a
18	Spiers Avenue	S	18 Spiers Avenue x R1	18 Spiers Avenue x R1, (S)	0	46.2	46.3	46.1	46.2	-0.1	+0.1	0.0	35.3	35.4	35.2	FALSE	n/a
18	Spiers Avenue	S	18 Spiers Avenue x R1	18 Spiers Avenue x R1, (S)	1	48.1	48.2	48.1	48.1	0.0	+0.1	0.0	37.0	37.1	37.0	FALSE	n/a
18	Spiers Avenue	W	18 Spiers Avenue x R1	18 Spiers Avenue x R1, (W)	0	44.5	44.5	44.4	44.5	-0.1	0.0	0.0	33.8	33.8	33.7	FALSE	n/a
18	Spiers Avenue	W	18 Spiers Avenue x R1	18 Spiers Avenue x R1, (W)	1	46.6	46.7	46.5	46.6	-0.1	+0.1	0.0	35.7	35.8	35.6	FALSE	n/a
19	Spiers Avenue	NW	19 Spiers Avenue x R1	19 Spiers Avenue x R1, (NW)	0	39.8	39.9	39.5	39.6	-0.3	+0.1	-0.2	29.6	29.6	29.3	FALSE	n/a
19	Spiers Avenue	NW	19 Spiers Avenue x R1	19 Spiers Avenue x R1, (NW)	1	42.5	42.6	42.3	42.4	-0.2	+0.1	-0.1	32.0	32.1	31.8	FALSE	n/a
19	Spiers Avenue	NE	19 Spiers Avenue x R1	19 Spiers Avenue x R1, (NE)	0	51.0	51.0	50.9	51.0	-0.1	0.0	0.0	39.6	39.6	39.5	FALSE	n/a
19	Spiers Avenue	NE	19 Spiers Avenue x R1	19 Spiers Avenue x R1, (NE)	1	53.2	53.3	53.2	53.2	0.0	+0.1	0.0	41.6	41.7	41.6	FALSE	n/a
19	Spiers Avenue	SE	19 Spiers Avenue x R1	19 Spiers Avenue x R1, (SE)	0	55.4	55.5	55.4	55.4	0.0	+0.1	0.0	43.6	43.7	43.6	FALSE	n/a
19	Spiers Avenue	SE	19 Spiers Avenue x R1	19 Spiers Avenue x R1, (SE)	1	57.5	57.6	57.5	57.6	0.0	+0.1	+0.1	45.5	45.6	45.5	FALSE	n/a
2	Spiers Avenue	E	2 Spiers Avenue x R1	2 Spiers Avenue x R1, (E)	0	62.4	62.4	62.3	62.3	-0.1	0.0	-0.1	49.9	49.9	49.8	FALSE	n/a
2	Spiers Avenue	E	2 Spiers Avenue x R1	2 Spiers Avenue x R1, (E)	1	64.5	64.5	64.5	64.5	0.0	0.0	0.0	51.8	51.8	51.8	FALSE	n/a
2	Spiers Avenue	S	2 Spiers Avenue x R1	2 Spiers Avenue x R1, (S)	0	66.4	66.4	66.4	66.4	0.0	0.0	0.0	53.5	53.5	53.5	FALSE	n/a
2	Spiers Avenue	S	2 Spiers Avenue x R1	2 Spiers Avenue x R1, (S)	1	68.4	68.4	68.4	68.4	0.0	0.0	0.0	55.3	55.3	55.3	TRUE	0.0
2	Spiers Avenue	W	2 Spiers Avenue x R1	2 Spiers Avenue x R1, (W)	0	63.9	63.9	63.9	63.9	0.0	0.0	0.0	51.2	51.2	51.2	FALSE	n/a
2	Spiers Avenue	W	2 Spiers Avenue x R1	2 Spiers Avenue x R1, (W)	1	66.1	66.1	66.1	66.1	0.0	0.0	0.0	53.2	53.2	53.2	FALSE	n/a
20	Spiers Avenue	E	20 Spiers Avenue x R1	20 Spiers Avenue x R1, (E)	0	49.1	49.1	48.8	48.9	-0.3	0.0	-0.2	37.9	37.9	37.7	FALSE	n/a
20	Spiers Avenue	E	20 Spiers Avenue x R1	20 Spiers Avenue x R1, (E)	1	50.6	50.6	50.3	50.4	-0.3	0.0	-0.2	39.3	39.3	39.0	FALSE	n/a
20	Spiers Avenue	S	20 Spiers Avenue x R1	20 Spiers Avenue x R1, (S)	0	48.2	48.3	48.0	48.1	-0.2	+0.1	-0.1	37.1	37.2	36.9	FALSE	n/a
20	Spiers Avenue	S	20 Spiers Avenue x R1	20 Spiers Avenue x R1, (S)	1	49.9	50.0	49.6	49.7	-0.3	+0.1	-0.2	38.6	38.7	38.4	FALSE	n/a
20	Spiers Avenue	S	20 Spiers Avenue x R1	20 Spiers Avenue x R1, (S)	0	48.8	48.9	48.7	48.8	-0.1	+0.1	0.0	37.7	37.7	37.6	FALSE	n/a
20	Spiers Avenue	S	20 Spiers Avenue x R1	20 Spiers Avenue x R1, (S)	1	50.7	50.8	50.6	50.6	-0.1	+0.1	-0.1	39.4	39.5	39.3	FALSE	n/a
20	Spiers Avenue	W	20 Spiers Avenue x R1	20 Spiers Avenue x R1, (W)	0	44.2	44.3	44.2	44.2	0.0	+0.1	0.0	33.5	33.6	33.5	FALSE	n/a
20	Spiers Avenue	W	20 Spiers Avenue x R1	20 Spiers Avenue x R1, (W)	1	46.5	46.6	46.4	46.5	-0.1	+0.1	0.0	35.6	35.7	35.5	FALSE	n/a
20	Spiers Avenue	N	20 Spiers Avenue x R1	20 Spiers Avenue x R1, (N)	0	44.9	45.0	44.3	44.4	-0.6	+0.1	-0.5	34.1	34.2	33.6	FALSE	n/a
20	Spiers Avenue	N	20 Spiers Avenue x R1	20 Spiers Avenue x R1, (N)	1	46.8	46.9	46.2	46.3	-0.6	+0.1	-0.5	35.9	35.9	35.3	FALSE	n/a
20	Spiers Avenue	N	20 Spiers Avenue x R1	20 Spiers Avenue x R1, (N)	0	46.5	46.7	46.1	46.2	-0.4	+0.2	-0.3	35.6	35.8	35.2	FALSE	n/a
20	Spiers Avenue	N	20 Spiers Avenue x R1	20 Spiers Avenue x R1, (N)	1	48.2	48.3	47.7	47.8	-0.5	+0.1	-0.4	37.1	37.2	36.7	FALSE	n/a
21	Spiers Avenue	SE	21 Spiers Avenue x R1	21 Spiers Avenue x R1, (SE)	0	54.0	54.0	53.9	54.0	-0.1	0.0	0.0	42.3	42.3	42.2	FALSE	n/a
21	Spiers Avenue	SE	21 Spiers Avenue x R1	21 Spiers Avenue x R1, (SE)	1	56.2	56.3	56.1	56.2	-0.1	+0.1	0.0	44.3	44.4	44.2	FALSE	n/a
21	Spiers Avenue	SW	21 Spiers Avenue x R1	21 Spiers Avenue x R1, (SW)	0	53.6	53.7	53.6	53.7	0.0	+0.1	+0.1	42.0	42.1	42.0	FALSE	n/a
21	Spiers Avenue	SW	21 Spiers Avenue x R1	21 Spiers Avenue x R1, (SW)	1	55.8	55.9	55.8	55.9	0.0	+0.1	+0.1	44.0	44.0	44.0	FALSE	n/a
21	Spiers Avenue	NW	21 Spiers Avenue x R1	21 Spiers Avenue x R1, (NW)	0	39.2	39.3	39.0	39.1	-0.2	+0.1	-0.1	29.0	29.1	28.8	FALSE	n/a
21	Spiers Avenue	NW	21 Spiers Avenue x R1	21 Spiers Avenue x R1, (NW)	1	41.8	41.9	41.6	41.7	-0.2	+0.1	-0.1	31.4	31.4	31.2	FALSE	n/a
22	Spiers Avenue	N	22 Spiers Avenue x R1	22 Spiers Avenue x R1, (N)	0	42.8	42.9	42.5	42.6	-0.3	+0.1	-0.2	32.3	32.3	32.0	FALSE	n/a
22	Spiers Avenue	N	22 Spiers Avenue x R1	22 Spiers Avenue x R1, (N)	1	45.2	45.3	44.8	44.9	-0.4	+0.1	-0.3	34.4	34.5	34.1	FALSE	n/a
22	Spiers Avenue	N	22 Spiers Avenue x R1	22 Spiers Avenue x R1, (N)	0	42.3	42.4	42.0	42.1	-0.3	+0.1	-0.2	31.8	31.9	31.5	FALSE	n/a
22	Spiers Avenue	N	22 Spiers Avenue x R1	22 Spiers Avenue x R1, (N)	1	44.9	45.0	44.6	44.7	-0.3	+0.1	-0.2	34.1	34.2	33.9	FALSE	n/a
22	Spiers Avenue	E	22 Spiers Avenue x R1	22 Spiers Avenue x R1, (E)	0	43.9	44.0	43.7	43.8	-0.2	+0.1	-0.1	33.2	33.3	33.1	FALSE	n/a
22	Spiers Avenue	E	22 Spiers Avenue x R1	22 Spiers Avenue x R1, (E)	1	46.2	46.3	46.0	46.1	-0.2	+0.1	-0.1	35.3	35.4	35.1	FALSE	n/a
22	Spiers Avenue	S	22 Spiers Avenue x R1	22 Spiers Avenue x R1, (S)	0	50.8	50.9	50.7	50.7	-0.1	+0.1	-0.1	39.5	39.5	39.4	FALSE	n/a
22	Spiers Avenue	S	22 Spiers Avenue x R1	22 Spiers Avenue x R1, (S)	1	52.5	52.6	52.3	52.4	-0.2	+0.1	-0.1	41.0	41.1	40.8	FALSE	n/a
22	Spiers Avenue	W	22 Spiers Avenue x R1	22 Spiers Avenue x R1, (W)	0	48.4	48.4	48.3	48.4	-0.1	0.0	0.0	37.3	37.3	37.2	FALSE	n/a
22	Spiers Avenue	W	22 Spiers Avenue x R1	22 Spiers Avenue x R1, (W)	1	50.3	50.4	50.2	50.3	-0.1	+0.1	0.0	39.0	39.1	38.9	FALSE	n/a
23	Spiers Avenue	NW	23 Spiers Avenue x R1	23 Spiers Avenue x R1, (NW)	0	39.5	39.6	39.3	39.4	-0.2	+0.1	-0.1	29.3	29.4	29.1	FALSE	n/a
23	Spiers Avenue	NW	23 Spiers Avenue x R1	23 Spiers Avenue x R1, (NW)	1	42.2	42.3	42.0	42.1	-0.2	+0.1	-0.1	31.7	31.8	31.5	FALSE	n/a
23	Spiers Avenue	NE	23 Spiers Avenue x R1	23 Spiers Avenue x R1, (NE)	0	47.1	47.1	47.0	47.0	-0.1	0.0	-0.1	36.1	36.1	36.0	FALSE	n/a
23	Spiers Avenue	NE	23 Spiers Avenue x R1	23 Spiers Avenue x R1, (NE)	1	49.1	49.2	49.1	49.1	0.0	+0.1	0.0	37.9	38.0	37.9	FALSE	n/a
23	Spiers Avenue	SE	23 Spiers Avenue x R1	23 Spiers Avenue x R1, (SE)	0	53.6	53.7	53.6	53.7	0.0	+0.1	+0.1	42.0	42.1	42.0	FALSE	n/a
23	Spiers Avenue	SE	23 Spiers Avenue x R1	23 Spiers Avenue x R1, (SE)	1	55.7	55.8	55.7	55.8	0.0	+0.1	+0.1	43.9	44.0	43.9	FALSE	n/a
24	Spiers Avenue	N	24 Spiers Avenue x R1	24 Spiers Avenue x R1, (N)	0	42.1	42.2	41.9	42.0	-0.2	+0.1	-0.1	31.6	31.7	31.4	FALSE	n/a
24	Spiers Avenue	N	24 Spiers Avenue x R1	24 Spiers Avenue x R1, (N)	1	44.6	44.8	44.4	44.5	-0.2	+0.2	-0.1	33.9	34.1	33.7	FALSE	n/a
24	Spiers Avenue	N	24 Spiers Avenue x R1	24 Spiers Avenue x R1, (N)	0	48.0	48.1	47.6	47.7	-0.4	+0.1	-0.3	36.9	37.0	36.6	FALSE	n/a
24	Spiers Avenue	N	24 Spiers Avenue x R1	24 Spiers Avenue x R1, (N)	1	49.1	49.2	48.6	48.7	-0.5	+0.1	-0.4	37.9	38.0	37.5	FALSE	n/a
24	Spiers Avenue	E	24 Spiers Avenue x R1	24 Spiers Avenue x R1, (E)	0	51.0	51.1	50.7	50.8	-0.3	+0.1	-0.2	39.6	39.7	39.4	FALSE	n/a
24	Spiers Avenue	E	24 Spiers Avenue x R1	24 Spiers Avenue x R1, (E)	1	52.1	52.2	51.8	51.9	-0.3	+0.1	-0.2	40.6	40.7	40.4	FALSE	n/a
24	Spiers Avenue	S	24 Spiers Avenue x R1	24 Spiers Avenue x R1, (S)	0	49.5	49.6	49.2	49.4	-0.3	+0.1	-0.1	38.3	38.4	38.0	FALSE	n/a
24	Spiers Avenue	S	24 Spiers Avenue x R1	24 Spiers Avenue x R1, (S)	1	50.9	51.0	50.6	50.7	-0.3	+0.1	-0.2	39.5	39.6	39.3	FALSE	n/a
24	Spiers Avenue	E	24 Spiers Avenue x R1	24 Spiers Avenue x R

Building No	Street	Façade	Address	Receptor	Floor	dB LA10,18h				Short-term	Long term		dB Lnight,outside			Long-term (night)	
											DM comparison	DS comparison				DM comparison	DS comparison
						DMby	DMfy	DSby	DSfy	DSby-DMby	DMfy-DMby	DSfy-DMby	DMby	DMfy	DSfy	DMfy-DMby	DSfy-DMby
27	Spiers Avenue	SE	27 Spiers Avenue x R1	27 Spiers Avenue x R1, (SE)	0	50.9	51.0	50.8	50.9	-0.1	+0.1	0.0	39.5	39.6	39.5	FALSE	n/a
27	Spiers Avenue	SE	27 Spiers Avenue x R1	27 Spiers Avenue x R1, (SE)	1	53.0	53.1	52.9	53.0	-0.1	+0.1	0.0	41.4	41.5	41.3	FALSE	n/a
29	Spiers Avenue	N	29 Spiers Avenue x R1	29 Spiers Avenue x R1, (N)	0	39.4	39.6	39.2	39.3	-0.2	+0.2	-0.1	29.2	29.4	29.0	FALSE	n/a
29	Spiers Avenue	N	29 Spiers Avenue x R1	29 Spiers Avenue x R1, (N)	1	41.9	42.0	41.7	41.8	-0.2	+0.1	-0.1	31.4	31.5	31.3	FALSE	n/a
29	Spiers Avenue	E	29 Spiers Avenue x R1	29 Spiers Avenue x R1, (E)	0	46.4	46.4	46.3	46.4	-0.1	0.0	0.0	35.5	35.5	35.4	FALSE	n/a
29	Spiers Avenue	E	29 Spiers Avenue x R1	29 Spiers Avenue x R1, (E)	1	48.5	48.5	48.4	48.4	-0.1	0.0	-0.1	37.4	37.4	37.3	FALSE	n/a
29	Spiers Avenue	S	29 Spiers Avenue x R1	29 Spiers Avenue x R1, (S)	0	49.7	49.8	49.7	49.7	0.0	+0.1	0.0	38.5	38.6	38.5	FALSE	n/a
29	Spiers Avenue	S	29 Spiers Avenue x R1	29 Spiers Avenue x R1, (S)	1	51.8	51.9	51.7	51.8	-0.1	+0.1	0.0	40.4	40.4	40.3	FALSE	n/a
29	Spiers Avenue	S	29 Spiers Avenue x R1	29 Spiers Avenue x R1, (S)	0	49.8	49.9	49.7	49.8	-0.1	+0.1	0.0	38.6	38.6	38.5	FALSE	n/a
29	Spiers Avenue	S	29 Spiers Avenue x R1	29 Spiers Avenue x R1, (S)	1	51.8	51.9	51.7	51.8	-0.1	+0.1	0.0	40.4	40.4	40.3	FALSE	n/a
29	Spiers Avenue	W	29 Spiers Avenue x R1	29 Spiers Avenue x R1, (W)	0	49.2	49.3	49.2	49.3	0.0	+0.1	+0.1	38.0	38.1	38.0	FALSE	n/a
29	Spiers Avenue	W	29 Spiers Avenue x R1	29 Spiers Avenue x R1, (W)	1	51.4	51.5	51.4	51.4	0.0	+0.1	0.0	40.0	40.1	40.0	FALSE	n/a
29	Spiers Avenue	N	29 Spiers Avenue x R1	29 Spiers Avenue x R1, (N)	0	47.2	47.3	47.2	47.3	0.0	+0.1	+0.1	36.2	36.3	36.2	FALSE	n/a
29	Spiers Avenue	N	29 Spiers Avenue x R1	29 Spiers Avenue x R1, (N)	1	49.3	49.4	49.3	49.4	0.0	+0.1	+0.1	38.1	38.2	38.1	FALSE	n/a
29	Spiers Avenue	W	29 Spiers Avenue x R1	29 Spiers Avenue x R1, (W)	0	46.7	46.8	46.7	46.8	0.0	+0.1	+0.1	35.8	35.9	35.8	FALSE	n/a
29	Spiers Avenue	W	29 Spiers Avenue x R1	29 Spiers Avenue x R1, (W)	1	48.9	49.0	48.9	49.0	0.0	+0.1	+0.1	37.7	37.8	37.7	FALSE	n/a
3	Spiers Avenue	E	3 Spiers Avenue x R1	3 Spiers Avenue x R1, (E)	0	58.8	58.8	58.8	58.8	0.0	0.0	0.0	46.7	46.7	46.7	FALSE	n/a
3	Spiers Avenue	E	3 Spiers Avenue x R1	3 Spiers Avenue x R1, (E)	1	61.0	61.0	61.0	61.0	0.0	0.0	0.0	48.6	48.6	48.6	FALSE	n/a
3	Spiers Avenue	S	3 Spiers Avenue x R1	3 Spiers Avenue x R1, (S)	0	60.2	60.3	60.2	60.3	0.0	+0.1	+0.1	47.9	48.0	47.9	FALSE	n/a
3	Spiers Avenue	S	3 Spiers Avenue x R1	3 Spiers Avenue x R1, (S)	1	62.4	62.4	62.4	62.4	0.0	0.0	0.0	49.9	49.9	49.9	FALSE	n/a
3	Spiers Avenue	W	3 Spiers Avenue x R1	3 Spiers Avenue x R1, (W)	0	59.1	59.2	59.1	59.2	0.0	+0.1	+0.1	46.9	47.0	46.9	FALSE	n/a
3	Spiers Avenue	W	3 Spiers Avenue x R1	3 Spiers Avenue x R1, (W)	1	61.4	61.4	61.4	61.4	0.0	0.0	0.0	49.0	49.0	49.0	FALSE	n/a
31	Spiers Avenue	N	31 Spiers Avenue x R1	31 Spiers Avenue x R1, (N)	0	37.9	38.0	37.8	37.9	-0.1	+0.1	0.0	27.8	27.9	27.8	FALSE	n/a
31	Spiers Avenue	N	31 Spiers Avenue x R1	31 Spiers Avenue x R1, (N)	1	40.5	40.5	40.4	40.5	-0.1	0.0	0.0	30.2	30.2	30.1	FALSE	n/a
31	Spiers Avenue	W	31 Spiers Avenue x R1	31 Spiers Avenue x R1, (W)	0	38.4	38.5	38.3	38.4	-0.1	+0.1	0.0	28.3	28.4	28.2	FALSE	n/a
31	Spiers Avenue	W	31 Spiers Avenue x R1	31 Spiers Avenue x R1, (W)	1	41.1	41.2	41.0	41.1	-0.1	+0.1	0.0	30.7	30.8	30.6	FALSE	n/a
31	Spiers Avenue	N	31 Spiers Avenue x R1	31 Spiers Avenue x R1, (N)	0	40.1	40.2	39.9	40.0	-0.2	+0.1	-0.1	29.8	29.9	29.6	FALSE	n/a
31	Spiers Avenue	N	31 Spiers Avenue x R1	31 Spiers Avenue x R1, (N)	1	43.0	43.1	42.8	42.9	-0.2	+0.1	-0.1	32.4	32.5	32.3	FALSE	n/a
31	Spiers Avenue	E	31 Spiers Avenue x R1	31 Spiers Avenue x R1, (E)	0	46.2	46.3	46.2	46.2	0.0	+0.1	0.0	35.3	35.4	35.3	FALSE	n/a
31	Spiers Avenue	E	31 Spiers Avenue x R1	31 Spiers Avenue x R1, (E)	1	48.4	48.5	48.3	48.4	-0.1	+0.1	0.0	37.3	37.4	37.2	FALSE	n/a
31	Spiers Avenue	S	31 Spiers Avenue x R1	31 Spiers Avenue x R1, (S)	0	49.5	49.6	49.4	49.5	-0.1	+0.1	0.0	38.3	38.4	38.2	FALSE	n/a
31	Spiers Avenue	S	31 Spiers Avenue x R1	31 Spiers Avenue x R1, (S)	1	51.5	51.6	51.4	51.5	-0.1	+0.1	0.0	40.1	40.2	40.0	FALSE	n/a
31	Spiers Avenue	S	31 Spiers Avenue x R1	31 Spiers Avenue x R1, (S)	0	49.6	49.7	49.5	49.6	-0.1	+0.1	0.0	38.4	38.5	38.3	FALSE	n/a
31	Spiers Avenue	S	31 Spiers Avenue x R1	31 Spiers Avenue x R1, (S)	1	51.6	51.7	51.5	51.6	-0.1	+0.1	0.0	40.2	40.3	40.1	FALSE	n/a
31	Spiers Avenue	W	31 Spiers Avenue x R1	31 Spiers Avenue x R1, (W)	0	47.4	47.4	47.3	47.4	-0.1	0.0	0.0	36.4	36.4	36.3	FALSE	n/a
31	Spiers Avenue	W	31 Spiers Avenue x R1	31 Spiers Avenue x R1, (W)	1	49.5	49.5	49.4	49.5	-0.1	0.0	0.0	38.3	38.3	38.2	FALSE	n/a
33	Spiers Avenue	NW	33 Spiers Avenue x R1	33 Spiers Avenue x R1, (NW)	0	39.4	39.5	39.2	39.3	-0.2	+0.1	-0.1	29.2	29.3	29.0	FALSE	n/a
33	Spiers Avenue	NW	33 Spiers Avenue x R1	33 Spiers Avenue x R1, (NW)	1	42.0	42.1	41.8	41.9	-0.2	+0.1	-0.1	31.5	31.6	31.4	FALSE	n/a
33	Spiers Avenue	NE	33 Spiers Avenue x R1	33 Spiers Avenue x R1, (NE)	0	40.6	40.7	40.4	40.6	-0.2	+0.1	0.0	30.3	30.4	30.1	FALSE	n/a
33	Spiers Avenue	NE	33 Spiers Avenue x R1	33 Spiers Avenue x R1, (NE)	1	43.2	43.3	43.0	43.1	-0.2	+0.1	-0.1	32.6	32.7	32.4	FALSE	n/a
33	Spiers Avenue	NW	33 Spiers Avenue x R1	33 Spiers Avenue x R1, (NW)	0	40.7	40.8	40.5	40.6	-0.2	+0.1	-0.1	30.4	30.5	30.2	FALSE	n/a
33	Spiers Avenue	NW	33 Spiers Avenue x R1	33 Spiers Avenue x R1, (NW)	1	43.3	43.4	43.1	43.2	-0.2	+0.1	-0.1	32.7	32.8	32.5	FALSE	n/a
33	Spiers Avenue	NE	33 Spiers Avenue x R1	33 Spiers Avenue x R1, (NE)	0	46.7	46.7	46.6	46.7	-0.1	0.0	0.0	35.8	35.8	35.7	FALSE	n/a
33	Spiers Avenue	NE	33 Spiers Avenue x R1	33 Spiers Avenue x R1, (NE)	1	49.0	49.0	48.9	48.9	-0.1	0.0	-0.1	37.8	37.8	37.7	FALSE	n/a
33	Spiers Avenue	SE	33 Spiers Avenue x R1	33 Spiers Avenue x R1, (SE)	0	49.9	49.9	49.7	49.8	-0.2	0.0	-0.1	38.6	38.6	38.5	FALSE	n/a
33	Spiers Avenue	SE	33 Spiers Avenue x R1	33 Spiers Avenue x R1, (SE)	1	51.9	51.9	51.7	51.8	-0.2	0.0	-0.1	40.4	40.4	40.3	FALSE	n/a
33	Spiers Avenue	SE	33 Spiers Avenue x R1	33 Spiers Avenue x R1, (SE)	0	49.6	49.7	49.5	49.6	-0.1	+0.1	0.0	38.4	38.5	38.3	FALSE	n/a
33	Spiers Avenue	SE	33 Spiers Avenue x R1	33 Spiers Avenue x R1, (SE)	1	51.7	51.7	51.6	51.6	-0.1	0.0	-0.1	40.3	40.3	40.2	FALSE	n/a
33	Spiers Avenue	SW	33 Spiers Avenue x R1	33 Spiers Avenue x R1, (SW)	0	46.3	46.3	46.2	46.3	-0.1	0.0	0.0	35.4	35.4	35.3	FALSE	n/a
33	Spiers Avenue	SW	33 Spiers Avenue x R1	33 Spiers Avenue x R1, (SW)	1	48.5	48.6	48.5	48.5	0.0	+0.1	0.0	37.4	37.5	37.4	FALSE	n/a
35	Spiers Avenue	NW	35 Spiers Avenue x R1	35 Spiers Avenue x R1, (NW)	0	38.0	38.1	37.9	38.0	-0.1	+0.1	0.0	27.9	28.0	27.8	FALSE	n/a
35	Spiers Avenue	NW	35 Spiers Avenue x R1	35 Spiers Avenue x R1, (NW)	1	40.7	40.8	40.6	40.7	-0.1	+0.1	0.0	30.4	30.5	30.3	FALSE	n/a
35	Spiers Avenue	SW	35 Spiers Avenue x R1	35 Spiers Avenue x R1, (SW)	0	38.7	38.8	38.6	38.7	-0.1	+0.1	0.0	28.6	28.7	28.5	FALSE	n/a
35	Spiers Avenue	SW	35 Spiers Avenue x R1	35 Spiers Avenue x R1, (SW)	1	41.5	41.6	41.4	41.5	-0.1	+0.1	0.0	31.1	31.2	31.0	FALSE	n/a
35	Spiers Avenue	NW	35 Spiers Avenue x R1	35 Spiers Avenue x R1, (NW)	0	40.9	41.0	40.7	40.8	-0.2	+0.1	-0.1	30.5	30.6	30.4	FALSE	n/a
35	Spiers Avenue	NW	35 Spiers Avenue x R1	35 Spiers Avenue x R1, (NW)	1	43.4	43.6	43.3	43.4	-0.1	+0.2	0.0	32.8	33.0	32.7	FALSE	n/a
35	Spiers Avenue	NE	35 Spiers Avenue x R1	35 Spiers Avenue x R1, (NE)	0	43.3	43.3	43.1	43.2	-0.2	0.0	-0.1	32.7	32.7	32.5	FALSE	n/a
35	Spiers Avenue	NE	35 Spiers Avenue x R1	35 Spiers Avenue x R1, (NE)	1	45.5	45.6	45.3	45.4	-0.2	+0.1	-0.1	34.7	34.8	34.5	FALSE	n/a
35	Spiers Avenue	SE	35 Spiers Avenue x R1	35 Spiers Avenue x R1, (SE)	0	49.1	49.1	49.0	49.0	-0.1	0.0	-0.1	37.9	37.9	37.8	FALSE	n/a
35	Spiers Avenue	SE	35 Spiers Avenue x R1	35 Spiers Avenue x R1, (SE)	1	51.1	51.2	51.0	51.1	-0.1	+0.1	0.0	39.7	39.8	39.6	FALSE	n/a
35	Spiers Avenue	SE	35 Spiers Avenue x R1	35 Spiers Avenue x R1, (SE)	0	49.7	49.8	49.6	49.7	-0.1	+0.1	0.0	38.5	38.6	38.4	FALSE	n/a
35	Spiers Avenue	SE	35 Spiers Avenue x R1	35 Spiers Avenue x R1, (SE)	1	51.7	51.8	51.6	51.7	-0.1	+0.1	0.0	40.3	40.4	40.2	FALSE	n/a
35	Spiers Avenue	SW	35 Spiers Avenue x R1	35 Spiers Avenue x R1, (SW)	0	47.2	47.2	47.1	47.2	-0.1	0.0	0.0	36.2	36.2	36.1	FALSE	n/a
35	Spiers Avenue	SW	35 Spiers Avenue x R1	35 Spiers Avenue x R1, (SW)	1	49.4	49.4	49.3	49.4	-0.1	0.0	0.0	38.2	38.2	38.1	FALSE	n/a
37	Spiers Avenue	SE	37 Spiers Avenue x R1	37 Spiers Avenue x R1, (SE)	0	48.1	48.2	47.9	48.0	-0.2	+0.1	-0.1	37.0	37.1	36.8	FALSE	n/a
37	Spiers Avenue	SE	37 Spiers Avenue x R1	37 Spiers Avenue x R1, (SE)	1	50.0	50.0	49.8	49.9	-0.2	0.0	-0.1	38.7	38.7	38.6	FALSE	n/a
37	Spiers Avenue	SW	37 Spiers Avenue x R1	37 Spiers Avenue x R1, (SW)	0	48.0	48.0	47.9	48.0	-0.1	0.0	0.0	36.9	36.9	36.8	FALSE	n/a
37	Spiers Avenue	SW	37 Spiers Avenue x R1	37 Spiers Avenue x R1, (SW)	1	50.1	50.1	50.0	50.1	-0.1	0.0	0.0	38.8	38.8	38.7	FALSE	n/a
37	Spiers Avenue	NW	37 Spiers Avenue x R1	37 Spiers Avenue x R1, (NW)	0	39.9	40.0	39.7	39.8	-0.2	+0.1	-0.1	29.6	29.7	29.5	FALSE	n/a
37	Spiers Avenue	NW	37 Spiers Avenue x R1	37 Spiers Avenue x R1, (NW)	1	42.1	42.2	41.9	42.0	-0.2	+0.1	-0.1	31.6	31.7	31.4	FALSE	n/a
39	Spiers Avenue	NW	39 Spiers Avenue x R1	39 Spiers Avenue x R1, (NW)	0	40.0	40.1	39.8	39.9	-0.2	+0.1	-0.1	29.7	29.8	29.6	FALSE	n/a
39	Spiers Avenue	NW	39 Spiers Avenue x R1	39 Spiers Avenue x R1, (NW)	1	42.3	42.4	42.0	42.2	-0.3	+0.1	-0.1	31.8	31.9	31.5	FALSE	n/a
39	Spiers Avenue	NE	39 Spiers Avenue x R1	39 Spiers Avenue x R1, (NE)	0	44.2	44.3	43.7	43.9	-0.5	+0.1	-0.3	33.5	33.6	33.1	FALSE	n/a
39	Spiers Avenue	NE	39 Spiers Avenue x R1	39 Spiers Avenue x R1, (NE)	1	46.0	46.1	45.5	45.6	-0.5	+0.1	-0.4	35.1	35.2	34.7	FALSE	n/a
39	Spiers Avenue	SE	39 Spiers Avenue x R1	39 Spiers Avenue x R1, (SE)	0	46.6	46.7	46.3	46.5	-0.3	+0.1	-0.1	35.7	35.8	35.4	FALSE	n/a
39	Spiers Avenue	SE	39 Spiers Avenue x R1	39 Spiers Avenue x R1, (SE)	1	48.3	48.4	48.0	48.1	-0.3	+0.1	-0.2	37.2	37.3	36.9	FALSE	n/a
4	Spiers Avenue	W	4 Spiers Avenue x R1	4 Spiers Avenue x R1, (W)	0	61.2	61.2	61.2	61.2	0.0	0.0	0.0	48.8	48.8	48.8	FALSE	n/a
4	Spiers Avenue	W	4 Spiers Avenue x R1	4 Spiers Avenue x R1, (W)	1	63.5	63.5	63.5	63.6	0.0	0.0	+0.1	50.9	50.9	50.9	FALSE	n/a
4	Spiers Avenue	N	4 Spiers Avenue x R1	4 Spiers Avenue x R1, (N)	0	44.7	44.8	44.4	44.5	-0.3	+0.1	-0.2	34.0	34.1	33.7	FALSE	n/a
4	Spiers Avenue	N	4 Spiers Avenue x R1	4 Spiers Avenue x R1, (N)	1	46.7	46.8	46.6	46.7	-0.1	+0.1	0.0	35.8	35.9	35.7	FALSE	n/a
4	Spiers Avenue	E	4 Spiers Avenue x R1	4 Spiers Avenue x R1, (E)	0	58.9	58.9	58.8	58.8	-0.1	0.0	-0.1	46.7	46.7	46.7	FALSE	n/a
4	Spiers Avenue	E	4 Spiers Avenue x R1	4 Spiers Avenue x R1, (E)	1	61.0	61.1	61.0	61.0	0.0	+0.1	0.0	48.6	48.7	48.6	FALSE	n/a
41	Spiers Avenue	SE	41 Spiers Avenue x R1	41 Spiers Avenue x R1, (SE)	0	46.9	47.0	46.5	46.6	-0.4	+0.1	-0.3	35.9	36.0	35.6	FALSE	n/a
41	Spiers Avenue	SE	41 Spiers Avenue x R1	41 Spiers Avenue x R1, (SE)	1	48.5	48.6	48.1	48.3	-0.4	+0.1	-0.2	37.4	37.5	37.0	FALSE	n/a
41	Spiers Avenue	SW	41 Spiers Avenue x R1	41 Spiers Avenue x R1, (SW)	0	44.4	44.4	44.2	44.3	-0.2	0.0	-0.1	33.7	33.7	33.5	FALSE	n/a
41	Spiers Avenue	SW	41 Spiers Avenue x R1	41 Spiers Avenue x R1, (SW)	1	46.5	46.5	46.3	46.5	-0.2	0.0	0.0	35.6	35.6	35.4	FALSE	n/a
41	Spiers Avenue	NW	41 Spiers Avenue x R1	41 Spiers Avenue x R1, (NW)	0	39.9	40.0	39.8	39.9	-0.1	+0.1	0.0	29.6	29.7	29.6	FALSE	n/a
41	Spiers Avenue	NW	41 Spiers Avenue x R1	41 Spiers Avenue x R1, (NW)	1	42.2	42.3	42.1	42.2	-0.1	+0.1	0.0	31.7	31.8	31.6	FALSE	n/a
43	Spiers Avenue	NW	43 Spiers Avenue x R1	43 Spiers Avenue x R1, (NW)	0	39.8	39.9	39.6	39.8	-0.2	+0.1	0.0	29.6	29.6	29.4	FALSE	n/a
43	Spiers Avenue	NW	43 Spiers Avenue x R1	43 Spiers Avenue x R1, (NW)	1	42.1	42.2	42.0	42.1	-0.1	+0.1	0.0	31.6	31.7	31.5	FALSE	n/a
43	Spiers Avenue	NE	43 Spiers Avenue x R1	43 Spiers Avenue x R1, (NE)	0	44.1	44.2	43.5	43.6	-0.6	+0.1	-0.5	33.4	33.5	32.9	FALSE	n/a
43	Spiers Avenue	NE	43 Spiers Avenue x R1	43 Spiers Avenue x R1, (NE)	1	45.7	45.9	45.1	45.3	-0.6	+0.2	-0.4	34.9	35.0	34.3	FALSE	n/a
43	Spiers Avenue	SE	43 Spiers Avenue x R1	43 Spiers Avenue x R1, (SE)	0	46.8	46.9	46.4	46.5	-0.4	+0.1	-0.3	35.9	35.9	35.5	FALSE	n/a
43	Spiers Avenue	SE	43 Spiers Avenue x R1	43 Spiers Avenue x R1, (SE)	1	48.4	48.5	48.0	48.1	-0.4	+0.1	-0.3	37.3	37.4	36.9	FALSE	n/a
45	Spiers Avenue	SE	45 Spiers Avenue x R1	45 Spiers Avenue x R1, (SE)	0	46.0	46.1	45.5	45.7	-0.5	+0.1	-0.3	35.1	35.2	34.7	FALSE	n/a
45	Spiers Avenue	SE	45 Spiers Avenue x R1	45 Spiers Avenue x R1, (SE)	1	47.3	47.5	46.8	47.0	-0.5	+0.2	-0.3	36.3	36.5	35.9	FALSE	n/a
45	Spiers Avenue	SE	45 Spiers Avenue x R1	45 Spiers Avenue x R1, (SE)	0	46.2	46.4	45.8	45.9	-0.4	+0.2	-0.3	35.3	35.5	35.0	FALSE	n/a
45	Spiers Avenue	SE	45 Spiers Avenue x R1	45 Spiers Avenue x R1, (SE)	1	47.6	47.8	47.2	47.3	-0.4	+0.2	-0.3	36.6	36.8	36.2	FALSE	n/a
45	Spiers Avenue	SW	45 Spiers Avenue x R1	45 Spiers Avenue x R1, (SW)	0	41.9	41.9	41.7	41.8	-0.2	0.0	-0.1	31.4	31.4	31.3	FALSE	n/a
45	Spiers Avenue	SW	45 Spiers Avenue x R1	45 Spiers Avenue x R1, (SW)	1	44.1	44.2	44.0	44.1	-0.1	+0.1	0.0	33.4	33.5	33.3	FALSE	n/a
45	Spiers Avenue	NW	45 Spiers Avenue x R1	45 Spiers Avenue x R1, (NW)	0	40.0	40.1	39.9	40.0	-0.1	+0.1	0.0	29.7	29.8	29.6	FALSE	n/a
45	Spiers Avenue	NW	45 Spiers Avenue x R1	45 Spiers Avenue x R1, (NW)	1	42.2	42.3	42.1	42.2	-0.1	+0.1	0.0	31.7	31.8	31.6	FALSE	n/a
45	Spiers Avenue	NE	45 Spiers Avenue x R1	45 Spiers Avenue x R1, (NE)	0	40.6	40.7	40.4	40.6	-0.2	+0.1	0.0	30.3	30.4	30.1	FALSE	n/a
45	Spiers Avenue	NE	45 Spiers Avenue x R1	45 Spiers Avenue x R1, (NE)	1	42.8	42.9	42.6	42.8	-0.2	+0.1	0.0	32.3	32.3	32.1	FALSE	n/a
45	Spiers Avenue	NW	45 Spiers Avenue x R1	45 Spiers Avenue x R1, (NW)	0	40.8	40.9	40.6	40.8	-0.2	+0.1	0.0	30.5	30.5	30.3	FALSE	n/a
45	Spiers Avenue	NW	45 Spiers Avenue x R1	45 Spiers Avenue x R1, (NW)	1	43.0	43.1	42.8	42.9	-0.2	+0.1	-0.1	32.4	32.5	32.3	FALSE	n/a
45	Spiers Avenue	NE	45 Spiers Avenue x R1	45 Spiers Avenue x R1, (NE)	0	42.3	42.4	42.1	42.3	-0.2	+0.1	0.0	31.8	31.9	31.6	FALSE	n/a
45	Spiers Avenue	NE	45 Spiers Avenue x R1	45 Spiers Avenue x R1, (NE)	1	44.2	44.3	44.0	44.2	-0.2	+0.1	0.0	33.5	33.6	33.3	FALSE	n/a
47	Spiers Avenue	NW	47 Spiers Avenue x R1	47 Spiers Avenue x R1, (NW)	0	40.2	40.3	40.1	40.2	-0.1	+0.1	0.0	29.9	30.0	29.8	FALSE	n/a
47	Spiers Avenue	NW	47 Spiers Avenue x R1	47 Spiers Avenue x R1, (NW)	1	42.3	42.4	42.1	42.3	-0.2	+0.1	0.0	31.8	31.9	31.6	FALSE	n/a
47	Spiers Avenue	NE	47 Spiers Avenue x R1	47 Spiers Avenue x R1, (NE)	0	41.1	41.2	40.9	41.0	-0.2	+0.1	-0.1	30.7	30.8	30.5	FALSE	n/a
47	Spiers Avenue	NE	47 Spiers Avenue x R1	47 Spiers Avenue x R1, (NE)	1	43.2	43.4	43.0	43.2	-0.2	+0.2	0.0	32.6	32.8	32.4	FALSE	n/a
47	Spiers Avenue	NW	47 Spiers Avenue x R1	47 Spiers Avenue x R1, (NW)	0	41.1	41.3	41.0	41.1	-0.1	+0.2	0.0	30.7	30.9	30.6	FALSE	n/a
47	Spiers Avenue	NW	47 Spiers Avenue x R1	47 Spiers Avenue x R1, (NW)	1	43.3	43.4	43.0	43.2	-0.3	+0.1	-0.1	32.7	32.8	32.4	FALSE	n/a
47	Spiers Avenue	NE	47 Spiers Avenue x R1	47 Spiers Avenue x R1, (NE)	0	43.2	43.3	43.1	43.2	-0.1	+0.1	0.0	32.6	32.7	32.5	FALSE	n/a
47	Spiers Avenue	NE	47 Spiers Avenue x R1	47 Spiers Avenue x R1, (NE)	1	44.9	45.1	44.8	44.9	-0.1	+0.2	0.0	34.1	34.3	34.1	FALSE	n/a
47	Spiers Avenue	SE	47 Spiers Avenue x R1	47 Spiers Avenue x R1, (SE)	0	46.5	46.6	46.1	46.2	-0.4	+0.1	-0.3	35.6	35.7	35.2	FALSE	n/a
47	Spiers Avenue	SE	47 Spiers Avenue x R1	47 Spiers Avenue x R1, (SE)	1	47.6	47.7	47.2	47.3	-0.4	+0.1	-0.3	36.6	36.7	36.2	FALSE	n/a
47	Spiers Avenue	SE	47 Spiers Avenue x R1	47 Spiers Avenue x R1, (SE)	0	46.4	46.5	46.0	46.2	-0.4	+0.1	-0.2	35.5	35.6	35.1	FALSE	n/a
47	Spiers Avenue	SE	47 Spiers Avenue x R1	47 Spiers Avenue x R1, (SE)	1	47.6	47.7	47.2	47.3	-0.4	+0.1	-0.3	36.6	36.7	36.2	FALSE	n/a
47	Spiers Avenue	SW	47 Spiers Avenue x R1	47 Spiers Avenue x R1, (SW)	0	41.1	41.1	40.9	41.0	-0.2	0.0	-0.1	30.7	30.7	30.5	FALSE	n/a
47	Spiers Avenue	SW	47 Spiers Avenue x R1	47 Spiers Avenue x R1, (SW)	1	43.3	43.4	43.2	43.3	-0.1	+0.1	0.0	32.7	32.8	32.6	FALSE	n/a
49	Spiers Avenue	SW	49 Spiers Avenue x R1	49 Spiers Avenue x R1, (SW)	0	42.9	43.0	42.8	42.9	-0.1	+0.1	0.0	32.3	32.4	32.3	FALSE	n/a
49	Spiers Avenue	SW	49 Spiers Avenue x R1	49 Spiers Avenue x R1, (SW)	1	44.8	44.9	44.6	44.7	-0.2	+0.1	-0.1	34.1	34.1	33.9	FALSE	n/a
49	Spiers Avenue	NW	49 Spiers Avenue x R1	49 Spiers Avenue x R1, (NW)	0	40.6	40.6	40.4	40.5	-0.2	0.0	-0.1	30.

Building No	Street	Façade	Address	Receptor	Floor	dB LA10,18h				Short-term	Long term		dB Lnight,outside			Long-term (night)	
											DM comparison	DS comparison				DM comparison	DS comparison
						DMby	DMfy	DSby	DSfy	DSby-DMby	DMfy-DMby	DSfy-DMby	DMby	DMfy	DSfy	DMfy-DMby	DSfy-DMby
5	Spiers Avenue	E	5 Spiers Avenue x R1	5 Spiers Avenue x R1, (E)	1	59.2	59.2	59.2	59.2	0.0	0.0	0.0	47.0	47.0	47.0	FALSE	n/a
51	Spiers Avenue	S	51 Spiers Avenue x R1	51 Spiers Avenue x R1, (S)	0	44.6	44.7	44.2	44.4	-0.4	+0.1	-0.2	33.9	34.0	33.5	FALSE	n/a
51	Spiers Avenue	S	51 Spiers Avenue x R1	51 Spiers Avenue x R1, (S)	1	46.3	46.4	45.9	46.0	-0.4	+0.1	-0.3	35.4	35.5	35.0	FALSE	n/a
51	Spiers Avenue	W	51 Spiers Avenue x R1	51 Spiers Avenue x R1, (W)	0	39.3	39.4	39.2	39.3	-0.1	+0.1	0.0	29.1	29.2	29.0	FALSE	n/a
51	Spiers Avenue	W	51 Spiers Avenue x R1	51 Spiers Avenue x R1, (W)	1	41.9	42.0	41.8	41.9	-0.1	+0.1	0.0	31.4	31.5	31.4	FALSE	n/a
51	Spiers Avenue	N	51 Spiers Avenue x R1	51 Spiers Avenue x R1, (N)	0	42.8	43.0	42.3	42.5	-0.5	+0.2	-0.3	32.3	32.4	31.8	FALSE	n/a
51	Spiers Avenue	N	51 Spiers Avenue x R1	51 Spiers Avenue x R1, (N)	1	44.4	44.6	43.8	44.0	-0.6	+0.2	-0.4	33.7	33.9	33.2	FALSE	n/a
51	Spiers Avenue	E	51 Spiers Avenue x R1	51 Spiers Avenue x R1, (E)	0	44.8	44.9	44.6	44.8	-0.2	+0.1	0.0	34.1	34.1	33.9	FALSE	n/a
51	Spiers Avenue	E	51 Spiers Avenue x R1	51 Spiers Avenue x R1, (E)	1	46.5	46.6	46.3	46.4	-0.2	+0.1	-0.1	35.6	35.7	35.4	FALSE	n/a
53	Spiers Avenue	S	53 Spiers Avenue x R1	53 Spiers Avenue x R1, (S)	0	43.8	43.9	43.4	43.6	-0.4	+0.1	-0.2	33.2	33.2	32.8	FALSE	n/a
53	Spiers Avenue	S	53 Spiers Avenue x R1	53 Spiers Avenue x R1, (S)	1	45.8	45.9	45.4	45.6	-0.4	+0.1	-0.2	35.0	35.0	34.6	FALSE	n/a
53	Spiers Avenue	W	53 Spiers Avenue x R1	53 Spiers Avenue x R1, (W)	0	41.7	41.8	41.6	41.7	-0.1	+0.1	0.0	31.3	31.4	31.2	FALSE	n/a
53	Spiers Avenue	W	53 Spiers Avenue x R1	53 Spiers Avenue x R1, (W)	1	43.7	43.7	43.5	43.6	-0.2	0.0	-0.1	33.1	33.1	32.9	FALSE	n/a
53	Spiers Avenue	N	53 Spiers Avenue x R1	53 Spiers Avenue x R1, (N)	0	45.2	45.3	44.8	44.9	-0.4	+0.1	-0.3	34.4	34.5	34.1	FALSE	n/a
53	Spiers Avenue	N	53 Spiers Avenue x R1	53 Spiers Avenue x R1, (N)	1	46.3	46.4	45.8	45.9	-0.5	+0.1	-0.4	35.4	35.5	35.0	FALSE	n/a
53	Spiers Avenue	E	53 Spiers Avenue x R1	53 Spiers Avenue x R1, (E)	0	46.4	46.5	46.0	46.2	-0.4	+0.1	-0.2	35.5	35.6	35.1	FALSE	n/a
53	Spiers Avenue	E	53 Spiers Avenue x R1	53 Spiers Avenue x R1, (E)	1	47.6	47.7	47.1	47.2	-0.5	+0.1	-0.4	36.6	36.7	36.1	FALSE	n/a
55	Spiers Avenue	W	55 Spiers Avenue x R1	55 Spiers Avenue x R1, (W)	0	41.9	41.9	41.8	41.8	-0.1	0.0	-0.1	31.4	31.4	31.4	FALSE	n/a
55	Spiers Avenue	W	55 Spiers Avenue x R1	55 Spiers Avenue x R1, (W)	1	44.1	44.1	43.9	44.0	-0.2	0.0	-0.1	33.4	33.4	33.2	FALSE	n/a
55	Spiers Avenue	W	55 Spiers Avenue x R1	55 Spiers Avenue x R1, (W)	0	41.1	41.2	41.0	41.0	-0.1	+0.1	-0.1	30.7	30.8	30.6	FALSE	n/a
55	Spiers Avenue	W	55 Spiers Avenue x R1	55 Spiers Avenue x R1, (W)	1	43.2	43.3	43.0	43.1	-0.2	+0.1	-0.1	32.6	32.7	32.4	FALSE	n/a
55	Spiers Avenue	N	55 Spiers Avenue x R1	55 Spiers Avenue x R1, (N)	0	44.5	44.6	44.0	44.2	-0.5	+0.1	-0.3	33.8	33.9	33.3	FALSE	n/a
55	Spiers Avenue	N	55 Spiers Avenue x R1	55 Spiers Avenue x R1, (N)	1	46.0	46.1	45.4	45.5	-0.6	+0.1	-0.5	35.1	35.2	34.6	FALSE	n/a
55	Spiers Avenue	E	55 Spiers Avenue x R1	55 Spiers Avenue x R1, (E)	0	45.6	45.7	45.2	45.3	-0.4	+0.1	-0.3	34.8	34.9	34.4	FALSE	n/a
55	Spiers Avenue	E	55 Spiers Avenue x R1	55 Spiers Avenue x R1, (E)	1	47.2	47.3	46.7	46.9	-0.5	+0.1	-0.3	36.2	36.3	35.8	FALSE	n/a
55	Spiers Avenue	S	55 Spiers Avenue x R1	55 Spiers Avenue x R1, (S)	0	44.2	44.3	43.6	43.8	-0.6	+0.1	-0.4	33.5	33.6	33.0	FALSE	n/a
55	Spiers Avenue	S	55 Spiers Avenue x R1	55 Spiers Avenue x R1, (S)	1	46.1	46.2	45.4	45.6	-0.7	+0.1	-0.5	35.2	35.3	34.6	FALSE	n/a
55	Spiers Avenue	E	55 Spiers Avenue x R1	55 Spiers Avenue x R1, (E)	0	44.1	44.3	43.6	43.7	-0.5	+0.2	-0.4	33.4	33.6	33.0	FALSE	n/a
55	Spiers Avenue	E	55 Spiers Avenue x R1	55 Spiers Avenue x R1, (E)	1	46.0	46.2	45.4	45.6	-0.6	+0.2	-0.4	35.1	35.3	34.6	FALSE	n/a
55	Spiers Avenue	S	55 Spiers Avenue x R1	55 Spiers Avenue x R1, (S)	0	44.5	44.6	44.0	44.2	-0.5	+0.1	-0.3	33.8	33.9	33.3	FALSE	n/a
55	Spiers Avenue	S	55 Spiers Avenue x R1	55 Spiers Avenue x R1, (S)	1	46.1	46.3	45.6	45.7	-0.5	+0.2	-0.4	35.2	35.4	34.8	FALSE	n/a
57	Spiers Avenue	W	57 Spiers Avenue x R1	57 Spiers Avenue x R1, (W)	0	41.5	41.6	41.4	41.5	-0.1	+0.1	0.0	31.1	31.2	31.0	FALSE	n/a
57	Spiers Avenue	W	57 Spiers Avenue x R1	57 Spiers Avenue x R1, (W)	1	43.8	43.9	43.7	43.8	-0.1	+0.1	0.0	33.2	33.2	33.1	FALSE	n/a
57	Spiers Avenue	W	57 Spiers Avenue x R1	57 Spiers Avenue x R1, (W)	0	40.8	40.9	40.7	40.8	-0.1	+0.1	0.0	30.5	30.5	30.4	FALSE	n/a
57	Spiers Avenue	W	57 Spiers Avenue x R1	57 Spiers Avenue x R1, (W)	1	43.1	43.1	42.9	43.0	-0.2	0.0	-0.1	32.5	32.5	32.3	FALSE	n/a
57	Spiers Avenue	N	57 Spiers Avenue x R1	57 Spiers Avenue x R1, (N)	0	44.8	45.0	44.3	44.5	-0.5	+0.2	-0.3	34.1	34.2	33.6	FALSE	n/a
57	Spiers Avenue	N	57 Spiers Avenue x R1	57 Spiers Avenue x R1, (N)	1	46.2	46.4	45.6	45.8	-0.6	+0.2	-0.4	35.3	35.5	34.8	FALSE	n/a
57	Spiers Avenue	E	57 Spiers Avenue x R1	57 Spiers Avenue x R1, (E)	0	47.3	47.4	46.9	47.0	-0.4	+0.1	-0.3	36.3	36.4	35.9	FALSE	n/a
57	Spiers Avenue	E	57 Spiers Avenue x R1	57 Spiers Avenue x R1, (E)	1	48.5	48.7	48.1	48.2	-0.4	+0.2	-0.3	37.4	37.6	37.0	FALSE	n/a
57	Spiers Avenue	S	57 Spiers Avenue x R1	57 Spiers Avenue x R1, (S)	0	45.1	45.2	44.6	44.7	-0.5	+0.1	-0.4	34.3	34.4	33.9	FALSE	n/a
57	Spiers Avenue	S	57 Spiers Avenue x R1	57 Spiers Avenue x R1, (S)	1	47.0	47.1	46.4	46.5	-0.6	+0.1	-0.5	36.0	36.1	35.5	FALSE	n/a
57	Spiers Avenue	E	57 Spiers Avenue x R1	57 Spiers Avenue x R1, (E)	0	44.9	45.0	44.4	44.5	-0.5	+0.1	-0.4	34.1	34.2	33.7	FALSE	n/a
57	Spiers Avenue	E	57 Spiers Avenue x R1	57 Spiers Avenue x R1, (E)	1	46.8	47.0	46.3	46.4	-0.5	+0.2	-0.4	35.9	36.0	35.4	FALSE	n/a
57	Spiers Avenue	S	57 Spiers Avenue x R1	57 Spiers Avenue x R1, (S)	0	45.8	45.9	45.4	45.5	-0.4	+0.1	-0.3	35.0	35.0	34.6	FALSE	n/a
59	Spiers Avenue	S	59 Spiers Avenue x R1	59 Spiers Avenue x R1, (S)	0	45.4	45.5	45.1	45.3	-0.3	+0.1	-0.1	34.6	34.7	34.3	FALSE	n/a
59	Spiers Avenue	S	59 Spiers Avenue x R1	59 Spiers Avenue x R1, (S)	1	47.0	47.1	46.7	46.9	-0.3	+0.1	-0.1	36.0	36.1	35.8	FALSE	n/a
59	Spiers Avenue	W	59 Spiers Avenue x R1	59 Spiers Avenue x R1, (W)	0	41.9	41.9	41.8	41.9	-0.1	0.0	0.0	31.4	31.4	31.4	FALSE	n/a
59	Spiers Avenue	W	59 Spiers Avenue x R1	59 Spiers Avenue x R1, (W)	1	44.0	44.1	43.9	44.0	-0.1	+0.1	0.0	33.3	33.4	33.2	FALSE	n/a
59	Spiers Avenue	N	59 Spiers Avenue x R1	59 Spiers Avenue x R1, (N)	0	43.4	43.5	42.7	42.9	-0.7	+0.1	-0.5	32.8	32.9	32.2	FALSE	n/a
59	Spiers Avenue	N	59 Spiers Avenue x R1	59 Spiers Avenue x R1, (N)	1	45.2	45.4	44.5	44.7	-0.7	+0.2	-0.5	34.4	34.6	33.8	FALSE	n/a
6	Spiers Avenue	SW	6 Spiers Avenue x R1	6 Spiers Avenue x R1, (SW)	0	51.5	51.5	51.5	51.5	0.0	0.0	0.0	40.1	40.1	40.1	FALSE	n/a
6	Spiers Avenue	SW	6 Spiers Avenue x R1	6 Spiers Avenue x R1, (SW)	1	53.7	53.7	53.7	53.7	0.0	0.0	0.0	42.1	42.1	42.1	FALSE	n/a
6	Spiers Avenue	SW	6 Spiers Avenue x R1	6 Spiers Avenue x R1, (SW)	0	50.8	50.8	50.8	50.8	0.0	0.0	0.0	39.5	39.5	39.5	FALSE	n/a
6	Spiers Avenue	SW	6 Spiers Avenue x R1	6 Spiers Avenue x R1, (SW)	1	52.9	53.0	52.9	53.0	0.0	+0.1	+0.1	41.3	41.4	41.3	FALSE	n/a
6	Spiers Avenue	NW	6 Spiers Avenue x R1	6 Spiers Avenue x R1, (NW)	0	41.1	41.2	41.0	41.1	-0.1	+0.1	0.0	30.7	30.8	30.6	FALSE	n/a
6	Spiers Avenue	NW	6 Spiers Avenue x R1	6 Spiers Avenue x R1, (NW)	1	43.6	43.7	43.4	43.5	-0.2	+0.1	-0.1	33.0	33.1	32.8	FALSE	n/a
6	Spiers Avenue	NE	6 Spiers Avenue x R1	6 Spiers Avenue x R1, (NE)	0	46.7	46.8	46.4	46.5	-0.3	+0.1	-0.2	35.8	35.9	35.5	FALSE	n/a
6	Spiers Avenue	NE	6 Spiers Avenue x R1	6 Spiers Avenue x R1, (NE)	1	48.7	48.8	48.5	48.5	-0.2	+0.1	-0.2	37.6	37.7	37.4	FALSE	n/a
6	Spiers Avenue	SE	6 Spiers Avenue x R1	6 Spiers Avenue x R1, (SE)	0	47.8	47.8	47.5	47.6	-0.3	0.0	-0.2	36.8	36.8	36.5	FALSE	n/a
6	Spiers Avenue	SE	6 Spiers Avenue x R1	6 Spiers Avenue x R1, (SE)	1	49.8	49.9	49.6	49.7	-0.2	+0.1	-0.1	38.6	38.6	38.4	FALSE	n/a
6	Spiers Avenue	NE	6 Spiers Avenue x R1	6 Spiers Avenue x R1, (NE)	0	47.3	47.4	47.1	47.2	-0.2	+0.1	-0.1	36.3	36.4	36.1	FALSE	n/a
6	Spiers Avenue	NE	6 Spiers Avenue x R1	6 Spiers Avenue x R1, (NE)	1	49.4	49.5	49.2	49.2	-0.2	+0.1	-0.2	38.2	38.3	38.0	FALSE	n/a
6	Spiers Avenue	SE	6 Spiers Avenue x R1	6 Spiers Avenue x R1, (SE)	0	48.5	48.6	48.3	48.4	-0.2	+0.1	-0.1	37.4	37.5	37.2	FALSE	n/a
6	Spiers Avenue	SE	6 Spiers Avenue x R1	6 Spiers Avenue x R1, (SE)	1	50.6	50.6	50.4	50.5	-0.2	0.0	-0.1	39.3	39.3	39.1	FALSE	n/a
61	Spiers Avenue	N	61 Spiers Avenue x R1	61 Spiers Avenue x R1, (N)	0	43.6	43.7	42.9	43.0	-0.7	+0.1	-0.6	33.0	33.1	32.3	FALSE	n/a
61	Spiers Avenue	N	61 Spiers Avenue x R1	61 Spiers Avenue x R1, (N)	1	45.4	45.6	44.7	44.9	-0.7	+0.2	-0.5	34.6	34.8	34.0	FALSE	n/a
61	Spiers Avenue	E	61 Spiers Avenue x R1	61 Spiers Avenue x R1, (E)	0	44.5	44.6	44.3	44.4	-0.2	+0.1	-0.1	33.8	33.9	33.6	FALSE	n/a
61	Spiers Avenue	E	61 Spiers Avenue x R1	61 Spiers Avenue x R1, (E)	1	46.5	46.6	46.2	46.4	-0.3	+0.1	-0.1	35.6	35.7	35.3	FALSE	n/a
61	Spiers Avenue	S	61 Spiers Avenue x R1	61 Spiers Avenue x R1, (S)	0	45.6	45.7	45.3	45.4	-0.3	+0.1	-0.2	34.8	34.9	34.5	FALSE	n/a
61	Spiers Avenue	S	61 Spiers Avenue x R1	61 Spiers Avenue x R1, (S)	1	47.2	47.3	46.9	47.1	-0.3	+0.1	-0.1	36.2	36.3	35.9	FALSE	n/a
63	Spiers Avenue	S	63 Spiers Avenue x R1	63 Spiers Avenue x R1, (S)	0	45.8	46.0	45.6	45.7	-0.2	+0.2	-0.1	35.0	35.1	34.8	FALSE	n/a
63	Spiers Avenue	S	63 Spiers Avenue x R1	63 Spiers Avenue x R1, (S)	1	47.5	47.6	47.2	47.3	-0.3	+0.1	-0.2	36.5	36.6	36.2	FALSE	n/a
63	Spiers Avenue	W	63 Spiers Avenue x R1	63 Spiers Avenue x R1, (W)	0	42.5	42.5	42.4	42.5	-0.1	0.0	0.0	32.0	32.0	31.9	FALSE	n/a
63	Spiers Avenue	W	63 Spiers Avenue x R1	63 Spiers Avenue x R1, (W)	1	44.6	44.7	44.5	44.6	-0.1	+0.1	0.0	33.9	34.0	33.8	FALSE	n/a
63	Spiers Avenue	N	63 Spiers Avenue x R1	63 Spiers Avenue x R1, (N)	0	45.3	45.5	44.9	45.0	-0.4	+0.2	-0.3	34.5	34.7	34.1	FALSE	n/a
63	Spiers Avenue	N	63 Spiers Avenue x R1	63 Spiers Avenue x R1, (N)	1	46.7	46.9	46.1	46.3	-0.6	+0.2	-0.4	35.8	35.9	35.2	FALSE	n/a
65	Spiers Avenue	N	65 Spiers Avenue x R1	65 Spiers Avenue x R1, (N)	0	46.5	46.6	46.1	46.2	-0.4	+0.1	-0.3	35.6	35.7	35.2	FALSE	n/a
65	Spiers Avenue	N	65 Spiers Avenue x R1	65 Spiers Avenue x R1, (N)	1	47.6	47.7	47.2	47.3	-0.4	+0.1	-0.3	36.6	36.7	36.2	FALSE	n/a
65	Spiers Avenue	E	65 Spiers Avenue x R1	65 Spiers Avenue x R1, (E)	0	47.3	47.4	47.1	47.2	-0.2	+0.1	-0.1	36.3	36.4	36.1	FALSE	n/a
65	Spiers Avenue	E	65 Spiers Avenue x R1	65 Spiers Avenue x R1, (E)	1	48.8	48.9	48.6	48.7	-0.2	+0.1	-0.1	37.7	37.7	37.5	FALSE	n/a
65	Spiers Avenue	S	65 Spiers Avenue x R1	65 Spiers Avenue x R1, (S)	0	46.2	46.3	46.0	46.1	-0.2	+0.1	-0.1	35.3	35.4	35.1	FALSE	n/a
65	Spiers Avenue	S	65 Spiers Avenue x R1	65 Spiers Avenue x R1, (S)	1	47.9	48.0	47.6	47.7	-0.3	+0.1	-0.2	36.8	36.9	36.6	FALSE	n/a
67	Spiers Avenue	S	67 Spiers Avenue x R1	67 Spiers Avenue x R1, (S)	0	47.5	47.6	47.3	47.4	-0.2	+0.1	-0.1	36.5	36.6	36.3	FALSE	n/a
67	Spiers Avenue	S	67 Spiers Avenue x R1	67 Spiers Avenue x R1, (S)	1	49.2	49.3	48.9	49.1	-0.3	+0.1	-0.1	38.0	38.1	37.7	FALSE	n/a
67	Spiers Avenue	W	67 Spiers Avenue x R1	67 Spiers Avenue x R1, (W)	0	45.7	45.7	45.5	45.6	-0.2	0.0	-0.1	34.9	34.9	34.7	FALSE	n/a
67	Spiers Avenue	W	67 Spiers Avenue x R1	67 Spiers Avenue x R1, (W)	1	47.5	47.6	47.4	47.5	-0.1	+0.1	0.0	36.5	36.6	36.4	FALSE	n/a
67	Spiers Avenue	N	67 Spiers Avenue x R1	67 Spiers Avenue x R1, (N)	0	45.1	45.2	44.6	44.8	-0.5	+0.1	-0.3	34.3	34.4	33.9	FALSE	n/a
67	Spiers Avenue	N	67 Spiers Avenue x R1	67 Spiers Avenue x R1, (N)	1	46.8	46.9	46.2	46.4	-0.6	+0.1	-0.4	35.9	35.9	35.3	FALSE	n/a
69	Spiers Avenue	N	69 Spiers Avenue x R1	69 Spiers Avenue x R1, (N)	0	43.8	44.0	43.2	43.3	-0.6	+0.2	-0.5	33.2	33.3	32.6	FALSE	n/a
69	Spiers Avenue	N	69 Spiers Avenue x R1	69 Spiers Avenue x R1, (N)	1	46.1	46.3	45.5	45.7	-0.6	+0.2	-0.4	35.2	35.4	34.7	FALSE	n/a
69	Spiers Avenue	E	69 Spiers Avenue x R1	69 Spiers Avenue x R1, (E)	0	48.1	48.2	47.8	47.9	-0.3	+0.1	-0.2	37.0	37.1	36.8	FALSE	n/a
69	Spiers Avenue	E	69 Spiers Avenue x R1	69 Spiers Avenue x R1, (E)	1	49.4	49.5	49.1	49.2	-0.3	+0.1	-0.2	38.2	38.3	37.9	FALSE	n/a
69	Spiers Avenue	S	69 Spiers Avenue x R1	69 Spiers Avenue x R1, (S)	0	47.0	47.1	46.7	46.8	-0.3	+0.1	-0.2	36.0	36.1	35.8	FALSE	n/a
69	Spiers Avenue	S	69 Spiers Avenue x R1	69 Spiers Avenue x R1, (S)	1	48.6	48.7	48.2	48.4	-0.4	+0.1	-0.2	37.5	37.6	37.1	FALSE	n/a
7	Spiers Avenue	SE	7 Spiers Avenue x R1	7 Spiers Avenue x R1, (SE)	0	55.6	55.6	55.6	55.6	0.0	0.0	0.0	43.8	43.8	43.8	FALSE	n/a
7	Spiers Avenue	SE	7 Spiers Avenue x R1	7 Spiers Avenue x R1, (SE)	1	57.8	57.9	57.8	57.9	0.0	+0.1	+0.1	45.8	45.8	45.8	FALSE	n/a
7	Spiers Avenue	SW	7 Spiers Avenue x R1	7 Spiers Avenue x R1, (SW)	0	55.5	55.5	55.4	55.5	-0.1	0.0	0.0	43.7	43.7	43.6	FALSE	n/a
7	Spiers Avenue	SW	7 Spiers Avenue x R1	7 Spiers Avenue x R1, (SW)	1	57.6	57.7	57.6	57.7	0.0	+0.1	+0.1	45.6	45.7	45.6	FALSE	n/a
7	Spiers Avenue	SE	7 Spiers Avenue x R1	7 Spiers Avenue x R1, (SE)	0	55.7	55.8	55.7	55.7	0.0	+0.1	0.0	43.9	44.0	43.9	FALSE	n/a
7	Spiers Avenue	SE	7 Spiers Avenue x R1	7 Spiers Avenue x R1, (SE)	1	57.9	57.9	57.9	57.9	0.0	0.0	0.0	45.8	45.8	45.8	FALSE	n/a
7	Spiers Avenue	SW	7 Spiers Avenue x R1	7 Spiers Avenue x R1, (SW)	0	55.6	55.7	55.6	55.6	0.0	+0.1	0.0	43.8	43.9	43.8	FALSE	n/a
7	Spiers Avenue	SW	7 Spiers Avenue x R1	7 Spiers Avenue x R1, (SW)	1	57.8	57.9	57.8	57.9	0.0	+0.1	+0.1	45.8	45.8	45.8	FALSE	n/a
7	Spiers Avenue	NW	7 Spiers Avenue x R1	7 Spiers Avenue x R1, (NW)	0	40.6	40.7	40.5	40.6	-0.1	+0.1	0.0	30.3	30.4	30.2	FALSE	n/a
7	Spiers Avenue	NW	7 Spiers Avenue x R1	7 Spiers Avenue x R1, (NW)	1	43.1	43.2	43.0	43.0	-0.1	+0.1	-0.1	32.5	32.6	32.4	FALSE	n/a
7	Spiers Avenue	NE	7 Spiers Avenue x R1	7 Spiers Avenue x R1, (NE)	0	49.0	49.1	48.9	49.0	-0.1	+0.1	0.0	37.8	37.9	37.7	FALSE	n/a
7	Spiers Avenue	NE	7 Spiers Avenue x R1	7 Spiers Avenue x R1, (NE)	1	51.1	51.2	51.0	51.1	-0.1	+0.1	0.0	39.7	39.8	39.6	FALSE	n/a
7	Spiers Avenue	NE	7 Spiers Avenue x R1	7 Spiers Avenue x R1, (NE)	0	53.9	53.9	53.8	53.9	-0.1	0.0	0.0	42.2	42.2	42.2	FALSE	n/a
7	Spiers Avenue	NE	7 Spiers Avenue x R1	7 Spiers Avenue x R1, (NE)	1	56.0	56.0	56.0	56.0	0.0	0.0	0.0	44.1	44.1	44.1	FALSE	n/a
8	Spiers Avenue	SW	8 Spiers Avenue x R1	8 Spiers Avenue x R1, (SW)	0	50.0	50.0	50.0	50.0	0.0	0.0	0.0	38.7	38.7	38.7	FALSE	n/a
8	Spiers Avenue	SW	8 Spiers Avenue x R1	8 Spiers Avenue x R1, (SW)	1	52.2	52.2	52.2	52.2	0.0	0.0	0.0	40.7	40.7	40.7	FALSE	n/a
8	Spiers Avenue	SW	8 Spiers Avenue x R1	8 Spiers Avenue x R1, (SW)	0	49.3	49.3	49.2	49.3	-0.1	0.0	0.0	38.1	38.1	38.0	FALSE	n/a
8	Spiers Avenue	SW	8 Spiers Avenue x R1	8 Spiers Avenue x R1, (SW)	1	51.4	51.5	51.4	51.4	0.0	+0.1	0.0	40.0	40.1	40.0	FALSE	n/a
8	Spiers Avenue	NW	8 Spiers Avenue x R1	8 Spiers Avenue x R1, (NW)	0	40.4	40.5	40.2	40.3	-0.2	+0.1	-0.1	30.1	30.2	29.9	FALSE	n/a
8	Spiers Avenue	NW	8 Spiers Avenue x R1	8 Spiers Avenue x R1, (NW)	1	42.9	42.9	42.7	42.8	-0.2	0.0	-0.1	32.3	32.3	32.2	FALSE	n/a
8	Spiers Avenue	NE	8 Spiers Avenue x R1	8 Spiers Avenue x R1, (NE)	0	44.8	44.9	44.5	44.7	-0.3	+0.1	-0.1	34.1	34.1	33.8	FALSE	n/a
8	Spiers Avenue	NE	8 Spiers Avenue x R1	8 Spiers Avenue x R1, (NE)	1	46.6	46.7	46.4	46.5	-0.2	+0.1	-0.1	35.7	35.8	35.5	FALSE	n/a
8	Spiers Avenue	SE	8 Spiers Avenue x R1	8 Spiers Avenue x R1, (SE)	0	45.0	45.1	44.8	44.9	-0.2	+0.1	-0.1	34.2	34.3	34.1	FALSE	n/a
8	Spiers Avenue	SE	8 Spiers Avenue x R1	8 Spiers Avenue x R1, (SE)	1	46.9	47.0	46.7	46.8	-0.2	+0.1	-0.1	35.9	36.0	35.8	FALSE	n/a
8	Spiers Avenue	NE	8 Spiers Avenue x R1	8 Spiers Avenue x R1, (NE)	0	44.7	44.8	44.4	44.5	-0.3	+0.1	-0.2	34.0	34.1	33.7	FALSE	n/a
8	Spiers Avenue	NE	8 Spiers Avenue x R1	8 Spiers Avenue x R1, (NE)	1	46.7	46.8	46.4	46.5	-0.3	+0.1	-0.2	35.8	35.9	35.5	FALSE	n/a
8	Spiers Avenue	SE	8 Spiers Avenue x R1	8 Spiers Avenue x R1, (SE)	0	42.4	42.5	42.2	42.3	-0.2	+0.1	-0.1	31.9	32.0	31.7	FALSE	n/a
8	Spiers Avenue	SE	8 Spiers Avenue x R1	8 Spiers Avenue x R1, (SE)	1	44.7	44.7	44.5	44.6	-0.2	0.0	-0.1	34.0	34.0	33.8	FALSE	n/a
9	Spiers Avenue	E	9 Spiers Avenue x R1	9 Spiers Avenue x R1, (E)	0	45.4	45.5	45.2	45.3	-0.2	+0.1	-0.1	34.6	34.7	34.4	FALSE	n/a
9	Spiers Avenue	E	9 Spiers Avenue x R1	9 Spiers Avenue x R1, (E)	1	47.4	47.5	47.2	47.3	-0.2	+0.1	-0.1	36.4	36.5	36.2	FALSE	n/a
9	Spiers Avenue	NE	9 Spiers Avenue x R1	9 Spiers Avenue x R1, (NE)	0	51.0	51.0	50.9	51.0	-0.1	0.0	0.0	39.6	39.6	39.5	FALSE	n/a
9	Spiers Avenue	NE	9 Spiers Avenue x R1	9 Spiers Avenue x R1, (NE)	1	53

Building No	Street	Façade	Address	Receptor	Floor	dB LA10,18h				Short-term	Long term		dB Lnight,outside			Long-term (night)	
											DM comparison	DS comparison				DM comparison	DS comparison
						DMby	DMfy	DSby	DSfy	DSby-DMby	DMfy-DMby	DSfy-DMby	DMby	DMfy	DSfy	DMfy-DMby	DSfy-DMby
2	Spiersland Way	S	2 Spiersland Way x R1	2 Spiersland Way x R1, (S)	0	42.2	42.4	45.9	46.2	+3.7	+0.2	+4.0	31.7	31.9	35.0	FALSE	n/a
2	Spiersland Way	S	2 Spiersland Way x R1	2 Spiersland Way x R1, (S)	1	45.1	45.3	48.7	49.0	+3.6	+0.2	+3.9	34.3	34.5	37.6	FALSE	n/a
2	Spiersland Way	W	2 Spiersland Way x R1	2 Spiersland Way x R1, (W)	0	54.2	54.4	61.7	62.0	+7.5	+0.2	+7.8	42.5	42.7	49.3	FALSE	n/a
2	Spiersland Way	W	2 Spiersland Way x R1	2 Spiersland Way x R1, (W)	1	56.4	56.5	64.2	64.5	+7.8	+0.1	+8.1	44.5	44.6	51.5	FALSE	n/a
2	Spiersland Way	N	2 Spiersland Way x R1	2 Spiersland Way x R1, (N)	0	41.9	42.0	45.6	45.9	+3.7	+0.1	+4.0	31.4	31.5	34.8	FALSE	n/a
2	Spiersland Way	N	2 Spiersland Way x R1	2 Spiersland Way x R1, (N)	1	44.9	45.0	48.6	48.9	+3.7	+0.1	+4.0	34.1	34.2	37.5	FALSE	n/a
2	Spiersland Way	W	2 Spiersland Way x R1	2 Spiersland Way x R1, (W)	0	54.4	54.5	62.8	63.0	+8.4	+0.1	+8.6	42.7	42.8	50.3	FALSE	n/a
2	Spiersland Way	W	2 Spiersland Way x R1	2 Spiersland Way x R1, (W)	1	56.6	56.8	65.2	65.5	+8.6	+0.2	+8.9	44.7	44.9	52.4	FALSE	n/a
2	Spiersland Way	N	2 Spiersland Way x R1	2 Spiersland Way x R1, (N)	0	55.3	55.5	62.9	63.1	+7.6	+0.2	+7.8	43.5	43.7	50.3	FALSE	n/a
2	Spiersland Way	N	2 Spiersland Way x R1	2 Spiersland Way x R1, (N)	1	57.6	57.8	65.3	65.5	+7.7	+0.2	+7.9	45.6	45.8	52.5	FALSE	n/a
2	Spiersland Way	E	2 Spiersland Way x R1	2 Spiersland Way x R1, (E)	0	51.7	51.8	53.4	53.7	+1.7	+0.1	+2.0	40.3	40.4	41.8	FALSE	n/a
2	Spiersland Way	E	2 Spiersland Way x R1	2 Spiersland Way x R1, (E)	1	54.0	54.2	55.7	56.0	+1.7	+0.2	+2.0	42.3	42.5	43.9	FALSE	n/a
1	St Andrews Place	SW	1 St Andrews Place x R1	1 St Andrews Place x R1, (SW)	0	54.7	54.7	54.7	54.7	0.0	0.0	0.0	43.0	43.0	43.0	FALSE	n/a
1	St Andrews Place	SW	1 St Andrews Place x R1	1 St Andrews Place x R1, (SW)	1	56.9	56.9	56.9	56.9	0.0	0.0	0.0	44.9	44.9	44.9	FALSE	n/a
1	St Andrews Place	SW	1 St Andrews Place x R1	1 St Andrews Place x R1, (SW)	0	54.0	54.0	53.9	54.0	-0.1	0.0	0.0	42.3	42.3	42.2	FALSE	n/a
1	St Andrews Place	SW	1 St Andrews Place x R1	1 St Andrews Place x R1, (SW)	1	56.2	56.2	56.2	56.2	0.0	0.0	0.0	44.3	44.3	44.3	FALSE	n/a
1	St Andrews Place	NW	1 St Andrews Place x R1	1 St Andrews Place x R1, (NW)	0	44.6	44.7	44.6	44.7	0.0	+0.1	+0.1	33.9	34.0	33.9	FALSE	n/a
1	St Andrews Place	NW	1 St Andrews Place x R1	1 St Andrews Place x R1, (NW)	1	46.8	46.9	46.8	46.9	0.0	+0.1	+0.1	35.9	35.9	35.9	FALSE	n/a
1	St Andrews Place	NE	1 St Andrews Place x R1	1 St Andrews Place x R1, (NE)	0	48.0	48.1	47.8	47.8	-0.2	+0.1	-0.2	36.9	37.0	36.8	FALSE	n/a
1	St Andrews Place	NE	1 St Andrews Place x R1	1 St Andrews Place x R1, (NE)	1	50.2	50.2	50.0	50.0	-0.2	0.0	-0.2	38.9	38.9	38.7	FALSE	n/a
1	St Andrews Place	SE	1 St Andrews Place x R1	1 St Andrews Place x R1, (SE)	0	48.5	48.6	48.5	48.5	0.0	+0.1	0.0	37.4	37.5	37.4	FALSE	n/a
1	St Andrews Place	SE	1 St Andrews Place x R1	1 St Andrews Place x R1, (SE)	1	50.8	50.8	50.7	50.7	-0.1	0.0	-0.1	39.5	39.5	39.4	FALSE	n/a
1	St Andrews Place	NE	1 St Andrews Place x R1	1 St Andrews Place x R1, (NE)	0	46.3	46.4	46.2	46.3	-0.1	+0.1	0.0	35.4	35.5	35.3	FALSE	n/a
1	St Andrews Place	NE	1 St Andrews Place x R1	1 St Andrews Place x R1, (NE)	1	48.5	48.6	48.4	48.5	-0.1	+0.1	0.0	37.4	37.5	37.3	FALSE	n/a
1	St Andrews Place	SE	1 St Andrews Place x R1	1 St Andrews Place x R1, (SE)	0	54.5	54.5	54.5	54.5	0.0	0.0	0.0	42.8	42.8	42.8	FALSE	n/a
1	St Andrews Place	SE	1 St Andrews Place x R1	1 St Andrews Place x R1, (SE)	1	56.7	56.7	56.6	56.7	-0.1	0.0	0.0	44.8	44.8	44.7	FALSE	n/a
10	St Andrews Place	S	10 St Andrews Place x R1	10 St Andrews Place x R1, (S)	0	52.7	52.7	52.6	52.6	-0.1	0.0	-0.1	41.2	41.2	41.1	FALSE	n/a
10	St Andrews Place	S	10 St Andrews Place x R1	10 St Andrews Place x R1, (S)	1	54.5	54.6	54.4	54.5	-0.1	+0.1	0.0	42.8	42.9	42.7	FALSE	n/a
10	St Andrews Place	W	10 St Andrews Place x R1	10 St Andrews Place x R1, (W)	0	48.3	48.4	48.3	48.3	0.0	+0.1	0.0	37.2	37.3	37.2	FALSE	n/a
10	St Andrews Place	W	10 St Andrews Place x R1	10 St Andrews Place x R1, (W)	1	50.4	50.5	50.4	50.4	0.0	+0.1	0.0	39.1	39.2	39.1	FALSE	n/a
10	St Andrews Place	N	10 St Andrews Place x R1	10 St Andrews Place x R1, (N)	0	44.7	44.9	44.2	44.3	-0.5	+0.2	-0.4	34.0	34.1	33.5	FALSE	n/a
10	St Andrews Place	N	10 St Andrews Place x R1	10 St Andrews Place x R1, (N)	1	46.7	46.8	46.1	46.2	-0.6	+0.1	-0.5	35.8	35.9	35.2	FALSE	n/a
10	St Andrews Place	E	10 St Andrews Place x R1	10 St Andrews Place x R1, (E)	0	49.5	49.6	49.3	49.4	-0.2	+0.1	-0.1	38.3	38.4	38.1	FALSE	n/a
10	St Andrews Place	E	10 St Andrews Place x R1	10 St Andrews Place x R1, (E)	1	51.2	51.3	50.9	51.0	-0.3	+0.1	-0.2	39.8	39.9	39.5	FALSE	n/a
10	St Andrews Place	N	10 St Andrews Place x R1	10 St Andrews Place x R1, (N)	0	49.8	49.9	49.5	49.6	-0.3	+0.1	-0.2	38.6	38.6	38.3	FALSE	n/a
10	St Andrews Place	N	10 St Andrews Place x R1	10 St Andrews Place x R1, (N)	1	51.4	51.5	51.2	51.3	-0.2	+0.1	-0.1	40.0	40.1	39.8	FALSE	n/a
10	St Andrews Place	E	10 St Andrews Place x R1	10 St Andrews Place x R1, (E)	0	52.2	52.2	52.0	52.1	-0.2	0.0	-0.1	40.7	40.7	40.5	FALSE	n/a
10	St Andrews Place	E	10 St Andrews Place x R1	10 St Andrews Place x R1, (E)	1	53.9	54.0	53.7	53.8	-0.2	+0.1	-0.1	42.2	42.3	42.1	FALSE	n/a
11	St Andrews Place	W	11 St Andrews Place x R1	11 St Andrews Place x R1, (W)	0	51.9	51.9	51.8	51.9	-0.1	0.0	0.0	40.4	40.4	40.4	FALSE	n/a
11	St Andrews Place	W	11 St Andrews Place x R1	11 St Andrews Place x R1, (W)	1	53.8	53.8	53.7	53.8	-0.1	0.0	0.0	42.2	42.2	42.1	FALSE	n/a
11	St Andrews Place	N	11 St Andrews Place x R1	11 St Andrews Place x R1, (N)	0	44.7	44.8	44.1	44.2	-0.6	+0.1	-0.5	34.0	34.1	33.4	FALSE	n/a
11	St Andrews Place	N	11 St Andrews Place x R1	11 St Andrews Place x R1, (N)	1	46.9	47.0	46.4	46.5	-0.5	+0.1	-0.4	35.9	36.0	35.5	FALSE	n/a
11	St Andrews Place	E	11 St Andrews Place x R1	11 St Andrews Place x R1, (E)	0	51.4	51.4	51.3	51.4	-0.1	0.0	0.0	40.0	40.0	39.9	FALSE	n/a
11	St Andrews Place	E	11 St Andrews Place x R1	11 St Andrews Place x R1, (E)	1	53.0	53.1	52.8	52.9	-0.2	+0.1	-0.1	41.4	41.5	41.3	FALSE	n/a
12	St Andrews Place	E	12 St Andrews Place x R1	12 St Andrews Place x R1, (E)	0	53.8	53.9	53.9	54.0	+0.1	+0.1	+0.2	42.2	42.2	42.2	FALSE	n/a
12	St Andrews Place	E	12 St Andrews Place x R1	12 St Andrews Place x R1, (E)	1	55.4	55.4	55.4	55.5	0.0	0.0	+0.1	43.6	43.6	43.6	FALSE	n/a
12	St Andrews Place	S	12 St Andrews Place x R1	12 St Andrews Place x R1, (S)	0	55.0	55.1	55.2	55.2	+0.2	+0.1	+0.2	43.2	43.3	43.4	FALSE	n/a
12	St Andrews Place	S	12 St Andrews Place x R1	12 St Andrews Place x R1, (S)	1	56.7	56.8	56.8	56.8	+0.1	+0.1	+0.1	44.8	44.9	44.9	FALSE	n/a
12	St Andrews Place	W	12 St Andrews Place x R1	12 St Andrews Place x R1, (W)	0	53.4	53.4	53.4	53.4	0.0	0.0	0.0	41.8	41.8	41.8	FALSE	n/a
12	St Andrews Place	W	12 St Andrews Place x R1	12 St Andrews Place x R1, (W)	1	55.2	55.3	55.2	55.2	0.0	+0.1	0.0	43.4	43.5	43.4	FALSE	n/a
13	St Andrews Place	NW	13 St Andrews Place x R1	13 St Andrews Place x R1, (NW)	0	55.5	55.5	55.5	55.5	0.0	0.0	0.0	43.7	43.7	43.7	FALSE	n/a
13	St Andrews Place	NW	13 St Andrews Place x R1	13 St Andrews Place x R1, (NW)	1	57.5	57.5	57.5	57.5	0.0	0.0	0.0	45.5	45.5	45.5	FALSE	n/a
13	St Andrews Place	NE	13 St Andrews Place x R1	13 St Andrews Place x R1, (NE)	0	48.5	48.6	49.7	49.8	+1.2	+0.1	+1.3	37.4	37.5	38.5	FALSE	n/a
13	St Andrews Place	NE	13 St Andrews Place x R1	13 St Andrews Place x R1, (NE)	1	50.1	50.3	50.8	50.9	+0.7	+0.2	+0.8	38.8	39.0	39.5	FALSE	n/a
13	St Andrews Place	SE	13 St Andrews Place x R1	13 St Andrews Place x R1, (SE)	0	60.1	60.1	60.1	60.1	0.0	0.0	0.0	47.8	47.8	47.8	FALSE	n/a
13	St Andrews Place	SE	13 St Andrews Place x R1	13 St Andrews Place x R1, (SE)	1	61.8	61.8	61.7	61.8	-0.1	0.0	0.0	49.4	49.4	49.3	FALSE	n/a
14	St Andrews Place	SE	14 St Andrews Place x R1	14 St Andrews Place x R1, (SE)	0	61.8	61.8	61.8	61.8	0.0	0.0	0.0	49.4	49.4	49.4	FALSE	n/a
14	St Andrews Place	SE	14 St Andrews Place x R1	14 St Andrews Place x R1, (SE)	1	63.7	63.7	63.7	63.7	0.0	0.0	0.0	51.1	51.1	51.1	FALSE	n/a
14	St Andrews Place	SW	14 St Andrews Place x R1	14 St Andrews Place x R1, (SW)	0	63.2	63.2	63.2	63.2	0.0	0.0	0.0	50.6	50.6	50.6	FALSE	n/a
14	St Andrews Place	SW	14 St Andrews Place x R1	14 St Andrews Place x R1, (SW)	1	65.4	65.4	65.4	65.4	0.0	0.0	0.0	52.6	52.6	52.6	FALSE	n/a
14	St Andrews Place	NW	14 St Andrews Place x R1	14 St Andrews Place x R1, (NW)	0	57.3	57.3	57.2	57.2	-0.1	0.0	-0.1	45.3	45.3	45.2	FALSE	n/a
14	St Andrews Place	NW	14 St Andrews Place x R1	14 St Andrews Place x R1, (NW)	1	59.3	59.3	59.3	59.3	0.0	0.0	0.0	47.1	47.1	47.1	FALSE	n/a
15	St Andrews Place	N	15 St Andrews Place x R1	15 St Andrews Place x R1, (N)	0	49.2	49.3	49.0	49.1	-0.2	+0.1	-0.1	38.0	38.1	37.8	FALSE	n/a
15	St Andrews Place	N	15 St Andrews Place x R1	15 St Andrews Place x R1, (N)	1	51.6	51.7	51.5	51.5	-0.1	+0.1	-0.1	40.2	40.3	40.1	FALSE	n/a
15	St Andrews Place	E	15 St Andrews Place x R1	15 St Andrews Place x R1, (E)	0	61.8	61.8	61.8	61.8	0.0	0.0	0.0	49.4	49.4	49.4	FALSE	n/a
15	St Andrews Place	E	15 St Andrews Place x R1	15 St Andrews Place x R1, (E)	1	64.0	64.0	64.0	64.0	0.0	0.0	0.0	51.3	51.3	51.3	FALSE	n/a
15	St Andrews Place	S	15 St Andrews Place x R1	15 St Andrews Place x R1, (S)	0	65.6	65.6	65.6	65.6	0.0	0.0	0.0	52.8	52.8	52.8	FALSE	n/a
15	St Andrews Place	S	15 St Andrews Place x R1	15 St Andrews Place x R1, (S)	1	67.7	67.7	67.7	67.7	0.0	0.0	0.0	54.7	54.7	54.7	FALSE	n/a
16	St Andrews Place	S	16 St Andrews Place x R1	16 St Andrews Place x R1, (S)	0	65.6	65.6	65.6	65.6	0.0	0.0	0.0	52.8	52.8	52.8	FALSE	n/a
16	St Andrews Place	S	16 St Andrews Place x R1	16 St Andrews Place x R1, (S)	1	67.8	67.8	67.8	67.8	0.0	0.0	0.0	54.8	54.8	54.8	FALSE	n/a
16	St Andrews Place	W	16 St Andrews Place x R1	16 St Andrews Place x R1, (W)	0	62.2	62.2	62.2	62.2	0.0	0.0	0.0	49.7	49.7	49.7	FALSE	n/a
16	St Andrews Place	W	16 St Andrews Place x R1	16 St Andrews Place x R1, (W)	1	64.4	64.4	64.4	64.4	0.0	0.0	0.0	51.7	51.7	51.7	FALSE	n/a
16	St Andrews Place	N	16 St Andrews Place x R1	16 St Andrews Place x R1, (N)	0	53.5	53.5	53.4	53.5	-0.1	0.0	0.0	41.9	41.9	41.8	FALSE	n/a
16	St Andrews Place	N	16 St Andrews Place x R1	16 St Andrews Place x R1, (N)	1	55.4	55.4	55.3	55.4	-0.1	0.0	0.0	43.6	43.6	43.5	FALSE	n/a
17	St Andrews Place	N	17 St Andrews Place x R1	17 St Andrews Place x R1, (N)	0	46.9	47.0	47.4	47.5	+0.5	+0.1	+0.6	35.9	36.0	36.4	FALSE	n/a
17	St Andrews Place	N	17 St Andrews Place x R1	17 St Andrews Place x R1, (N)	1	48.8	48.9	48.9	49.0	+0.1	+0.1	+0.2	37.7	37.7	37.7	FALSE	n/a
17	St Andrews Place	E	17 St Andrews Place x R1	17 St Andrews Place x R1, (E)	0	58.9	58.9	58.9	58.9	0.0	0.0	0.0	46.7	46.7	46.7	FALSE	n/a
17	St Andrews Place	E	17 St Andrews Place x R1	17 St Andrews Place x R1, (E)	1	61.1	61.2	61.1	61.1	0.0	+0.1	0.0	48.7	48.8	48.7	FALSE	n/a
17	St Andrews Place	S	17 St Andrews Place x R1	17 St Andrews Place x R1, (S)	0	63.9	63.9	63.9	63.9	0.0	0.0	0.0	51.2	51.2	51.2	FALSE	n/a
17	St Andrews Place	S	17 St Andrews Place x R1	17 St Andrews Place x R1, (S)	1	66.0	66.0	66.0	66.0	0.0	0.0	0.0	53.1	53.1	53.1	FALSE	n/a
18	St Andrews Place	S	18 St Andrews Place x R1	18 St Andrews Place x R1, (S)	0	64.1	64.1	64.1	64.1	0.0	0.0	0.0	51.4	51.4	51.4	FALSE	n/a
18	St Andrews Place	S	18 St Andrews Place x R1	18 St Andrews Place x R1, (S)	1	66.2	66.3	66.2	66.2	0.0	+0.1	0.0	53.3	53.4	53.3	FALSE	n/a
18	St Andrews Place	W	18 St Andrews Place x R1	18 St Andrews Place x R1, (W)	0	59.0	59.1	59.0	59.0	0.0	+0.1	0.0	46.8	46.9	46.8	FALSE	n/a
18	St Andrews Place	W	18 St Andrews Place x R1	18 St Andrews Place x R1, (W)	1	61.3	61.3	61.2	61.3	-0.1	0.0	0.0	48.9	48.9	48.8	FALSE	n/a
18	St Andrews Place	N	18 St Andrews Place x R1	18 St Andrews Place x R1, (N)	0	46.6	46.7	47.0	47.1	+0.4	+0.1	+0.5	35.7	35.8	36.0	FALSE	n/a
18	St Andrews Place	N	18 St Andrews Place x R1	18 St Andrews Place x R1, (N)	1	48.4	48.5	48.5	48.6	+0.1	+0.1	+0.2	37.3	37.4	37.4	FALSE	n/a
19	St Andrews Place	N	19 St Andrews Place x R1	19 St Andrews Place x R1, (N)	0	46.4	46.5	46.7	46.8	+0.3	+0.1	+0.4	35.5	35.6	35.8	FALSE	n/a
19	St Andrews Place	N	19 St Andrews Place x R1	19 St Andrews Place x R1, (N)	1	48.3	48.4	48.3	48.4	0.0	+0.1	+0.1	37.2	37.3	37.2	FALSE	n/a
19	St Andrews Place	E	19 St Andrews Place x R1	19 St Andrews Place x R1, (E)	0	60.4	60.4	60.3	60.4	-0.1	0.0	0.0	48.1	48.1	48.0	FALSE	n/a
19	St Andrews Place	E	19 St Andrews Place x R1	19 St Andrews Place x R1, (E)	1	62.5	62.5	62.5	62.5	0.0	0.0	0.0	50.0	50.0	50.0	FALSE	n/a
19	St Andrews Place	S	19 St Andrews Place x R1	19 St Andrews Place x R1, (S)	0	64.6	64.6	64.6	64.6	0.0	0.0	0.0	51.9	51.9	51.9	FALSE	n/a
19	St Andrews Place	S	19 St Andrews Place x R1	19 St Andrews Place x R1, (S)	1	66.7	66.7	66.7	66.7	0.0	0.0	0.0	53.8	53.8	53.8	FALSE	n/a
2	St Andrews Place	S	2 St Andrews Place x R1	2 St Andrews Place x R1, (S)	0	54.2	54.2	54.2	54.2	0.0	0.0	0.0	42.5	42.5	42.5	FALSE	n/a
2	St Andrews Place	W	2 St Andrews Place x R1	2 St Andrews Place x R1, (W)	0	52.2	52.2	52.2	52.2	0.0	0.0	0.0	40.7	40.7	40.7	FALSE	n/a
2	St Andrews Place	W	2 St Andrews Place x R1	2 St Andrews Place x R1, (W)	1	54.4	54.4	54.4	54.4	0.0	0.0	0.0	42.7	42.7	42.7	FALSE	n/a
2	St Andrews Place	N	2 St Andrews Place x R1	2 St Andrews Place x R1, (N)	0	43.1	43.2	42.4	42.5	-0.7	+0.1	-0.6	32.5	32.6	31.9	FALSE	n/a
2	St Andrews Place	N	2 St Andrews Place x R1	2 St Andrews Place x R1, (N)	1	45.3	45.4	44.6	44.7	-0.7	+0.1	-0.6	34.5	34.6	33.9	FALSE	n/a
20	St Andrews Place	S	20 St Andrews Place x R1	20 St Andrews Place x R1, (S)	0	64.5	64.5	64.4	64.5	-0.1	0.0	0.0	51.8	51.8	51.7	FALSE	n/a
20	St Andrews Place	S	20 St Andrews Place x R1	20 St Andrews Place x R1, (S)	1	66.7	66.7	66.7	66.7	0.0	0.0	0.0	53.8	53.8	53.8	FALSE	n/a
20	St Andrews Place	W	20 St Andrews Place x R1	20 St Andrews Place x R1, (W)	0	58.8	58.8	58.8	58.8	0.0	0.0	0.0	46.7	46.7	46.7	FALSE	n/a
20	St Andrews Place	W	20 St Andrews Place x R1	20 St Andrews Place x R1, (W)	1	60.9	60.9	60.9	60.9	0.0	0.0	0.0	48.5	48.5	48.5	FALSE	n/a
20	St Andrews Place	N	20 St Andrews Place x R1	20 St Andrews Place x R1, (N)	0	46.3	46.4	46.5	46.6	+0.2	+0.1	+0.3	35.4	35.5	35.6	FALSE	n/a
20	St Andrews Place	N	20 St Andrews Place x R1	20 St Andrews Place x R1, (N)	1	48.1	48.2	48.1	48.2	0.0	+0.1	+0.1	37.0	37.1	37.0	FALSE	n/a
21	St Andrews Place	N	21 St Andrews Place x R1	21 St Andrews Place x R1, (N)	0	46.1	46.2	46.3	46.4	+0.2	+0.1	+0.3	35.2	35.3	35.4	FALSE	n/a
21	St Andrews Place	N	21 St Andrews Place x R1	21 St Andrews Place x R1, (N)	1	48.0	48.1	47.9	48.0	-0.1	+0.1	0.0	36.9	37.0	36.8	FALSE	n/a
21	St Andrews Place	E	21 St Andrews Place x R1	21 St Andrews Place x R1, (E)	0	59.9	59.9	59.9	59.9	0.0	0.0	0.0	47.6	47.6	47.6	FALSE	n/a
21	St Andrews Place	E	21 St Andrews Place x R1	21 St Andrews Place x R1, (E)	1	62.1	62.1	62.1	62.1	0.0	0.0	0.0	49.6	49.6	49.6	FALSE	n/a
21	St Andrews Place	S	21 St Andrews Place x R1	21 St Andrews Place x R1, (S)	0	64.7	64.7	64.7	64.7	0.0	0.0	0.0	52.0	52.0	52.0	FALSE	n/a
21	St Andrews Place	S	21 St Andrews Place x R1	21 St Andrews Place x R1, (S)	1	66.9	66.9	66.8	66.9	-0.1	0.0	0.0	53.9	53.9	53.9	FALSE	n/a
22	St Andrews Place	S	22 St Andrews Place x R1	22 St Andrews Place x R1, (S)	0	64.6	64.6	64.6	64.6	0.0	0.0	0.0	51.9	51.9	51.9	FALSE	n/a
22	St Andrews Place	S	22 St Andrews Place x R1	22 St Andrews Place x R1, (S)	1	66.8	66.8	66.8	66.8	0.0	0.0	0.0	53.9	53.9	53.9	FALSE	n/a
22	St Andrews Place	W	22 St Andrews Place x R1	22 St Andrews Place x R1, (W)	0	57.0	57.0	57.0	57.0	0.0	0.0	0.0	45.0	45.0	45.0	FALSE	n/a
22	St Andrews Place	W	22 St Andrews Place x R1	22 St Andrews Place x R1, (W)	1	59.2	59.2	59.2	59.2	0.0	0.0	0.0	47.0	47.0	47.0	FALSE	n/a
22	St Andrews Place	N	22 St Andrews Place x R1	22 St Andrews Place x R1, (N)	0	45.7	45.8	45.5	45.6	-0.2	+0.1	-0.1	34.9	35.0	34.7	FALSE	n/a
22	St Andrews Place	N	22 St Andrews Place x R1	22 St Andrews Place x R1, (N)	1	47.7	47.8	47.6	47.7	-0.1	+0.1	0.0	36.7	36.8	36.6	FALSE	n/a
23	St Andrews Place	S	23 St Andrews Place x R1	23 St Andrews Place x R1, (S)	0	65.7	65.7	65.7	65.7	0.0	0.0	0.0	52.9	52.9	52.9	FALSE	n/a
23	St Andrews Place	S	23 St Andrews Place x R1	23 St Andrews Place x R1, (S)	1	67.9	67.9	67.9	67.9	0.0	0.0	0.0	54.8	54.8	54.8	FALSE	n/a
23	St Andrews Place	W	23 St Andrews Place x R1	23 St Andrews Place x R1, (W)	0	63.2	63.2	63.2	63.2	0.0	0.0	0.0	50.6	50.6	50.6	FALSE	n/a
23	St Andrews Place	W	23 St Andrews Place x R1	23 St Andrews Place x R1, (W)	1	65.4	65.4	65.4	65.4	0.0	0.0	0.0	52.6	52.6	52.6	FALSE	n/a
23	St Andrews Place	S	23 St Andrews Place x R1	23 St Andrews Place x R1, (S)	0	62.9	62.9	62.9	62.9	0.0	0.0	0.0	50.3	50.3	50.3	FALSE	n/a
23	St Andrews Place	S	23 St Andrews Place x R1	23 St Andrews Place x R1, (S)	1	65.1	65.1	65.1	65.1	0.0	0.0	0.0	52.3	52.3	52.3	FALSE	n/a
23	St Andrews Place	W	23 St Andrews Place x R1	23 St Andrews Place x R1, (W)	0	61.7	61.7	61.7	61.7	0.0	0.0	0.0	49.3	49.3	49.3	FALSE	n/a
23	St Andrews Place	W	23 St Andrews Place x R1	23 St Andrews Place x R1, (W)	1	63.8	63.8	63.8	63.8	0.0	0.0	0.0	51.2	51.2	51.2	FALSE	n/a
23	St Andrews Place	N	23 St Andrews Place x R1	23 St Andrews Place x R1, (N)	0	45.0	45.1	44.5	44.6	-0.5	+0.1	-0.4	34.2	34.3	33.8	FALSE	n/a
23	St Andrews Place	N	23 St Andrews Place x R1	23 St Andrews Place x R1, (N)	1	47.3	47.4	46.9	47.0	-0.4	+0.1	-0.3	36.3	36.4	35.9	FALSE	n/a
23	St Andrews Place	N	23 St Andrews Place x R1	23 St Andrews Place x R1, (N)	0	44.2	44.3	43.8	43.8	-0.4	+0.1	-0.4	33.5	33.6	33.2	FALSE	n/a
23	St Andrews Place	N	23 St Andrews Place x R1	23 St Andrews Place x R1, (N)	1	46.6	46.7	46.2	46.3	-0.4	+0.1	-0.3	35.7	35.8	35.3	FALSE	n/a
23	St Andrews Place	E	23 St Andrews Place x R1	23 St Andrews Place x R1, (E)	0	62.0	62.0	62.0	62.0	0.0	0.0	0.0	49.5	49.5	49.5	FALSE	n/a
23	St Andrews Place	E	23 St Andrews Place x R1	23 St Andrews Place x R1, (E)	1	64.2	64.2	64.2	64.2	0.0	0.0	0.0	51.5	51

Building No	Street	Façade	Address	Receptor	Floor	dB LA10,18h				Short-term	Long term		dB Lnight,outside			Long-term (night)	
											DM comparison	DS comparison				DM comparison	DS comparison
						DMby	DMfy	DSby	DSfy	DSby-DMby	DMfy-DMby	DSfy-DMby	DMby	DMfy	DSfy	DMfy-DMby	DSfy-DMby
4	St Andrews Place	W	4 St Andrews Place x R1	4 St Andrews Place x R1, (W)	1	53.8	53.8	53.8	53.8	0.0	0.0	0.0	42.2	42.2	42.2	FALSE	n/a
4	St Andrews Place	N	4 St Andrews Place x R1	4 St Andrews Place x R1, (N)	0	48.0	48.0	47.9	48.0	-0.1	0.0	0.0	36.9	36.9	36.8	FALSE	n/a
4	St Andrews Place	N	4 St Andrews Place x R1	4 St Andrews Place x R1, (N)	1	50.2	50.2	50.1	50.2	-0.1	0.0	0.0	38.9	38.9	38.8	FALSE	n/a
4	St Andrews Place	W	4 St Andrews Place x R1	4 St Andrews Place x R1, (W)	0	47.1	47.1	47.1	47.1	0.0	0.0	0.0	36.1	36.1	36.1	FALSE	n/a
4	St Andrews Place	W	4 St Andrews Place x R1	4 St Andrews Place x R1, (W)	1	49.3	49.4	49.3	49.3	0.0	+0.1	0.0	38.1	38.2	38.1	FALSE	n/a
4	St Andrews Place	N	4 St Andrews Place x R1	4 St Andrews Place x R1, (N)	0	44.0	44.1	43.3	43.4	-0.7	+0.1	-0.6	33.3	33.4	32.7	FALSE	n/a
4	St Andrews Place	N	4 St Andrews Place x R1	4 St Andrews Place x R1, (N)	1	46.1	46.2	45.4	45.5	-0.7	+0.1	-0.6	35.2	35.3	34.6	FALSE	n/a
4	St Andrews Place	E	4 St Andrews Place x R1	4 St Andrews Place x R1, (E)	0	46.3	46.3	46.2	46.3	-0.1	0.0	0.0	35.4	35.4	35.3	FALSE	n/a
4	St Andrews Place	E	4 St Andrews Place x R1	4 St Andrews Place x R1, (E)	1	48.5	48.5	48.4	48.5	-0.1	0.0	0.0	37.4	37.4	37.3	FALSE	n/a
5	St Andrews Place	S	5 St Andrews Place x R1	5 St Andrews Place x R1, (S)	0	51.8	51.8	51.7	51.8	-0.1	0.0	0.0	40.4	40.4	40.3	FALSE	n/a
5	St Andrews Place	S	5 St Andrews Place x R1	5 St Andrews Place x R1, (S)	1	53.8	53.9	53.8	53.8	0.0	+0.1	0.0	42.2	42.2	42.2	FALSE	n/a
5	St Andrews Place	S	5 St Andrews Place x R1	5 St Andrews Place x R1, (S)	0	51.6	51.7	51.6	51.6	0.0	+0.1	0.0	40.2	40.3	40.2	FALSE	n/a
5	St Andrews Place	S	5 St Andrews Place x R1	5 St Andrews Place x R1, (S)	1	53.7	53.7	53.6	53.7	-0.1	0.0	0.0	42.1	42.1	42.0	FALSE	n/a
5	St Andrews Place	W	5 St Andrews Place x R1	5 St Andrews Place x R1, (W)	0	46.2	46.2	46.2	46.2	0.0	0.0	0.0	35.3	35.3	35.3	FALSE	n/a
5	St Andrews Place	W	5 St Andrews Place x R1	5 St Andrews Place x R1, (W)	1	48.5	48.5	48.5	48.5	0.0	0.0	0.0	37.4	37.4	37.4	FALSE	n/a
5	St Andrews Place	N	5 St Andrews Place x R1	5 St Andrews Place x R1, (N)	0	44.5	44.6	43.9	44.0	-0.6	+0.1	-0.5	33.8	33.9	33.2	FALSE	n/a
5	St Andrews Place	N	5 St Andrews Place x R1	5 St Andrews Place x R1, (N)	1	46.6	46.7	45.9	46.1	-0.7	+0.1	-0.5	35.7	35.8	35.0	FALSE	n/a
5	St Andrews Place	N	5 St Andrews Place x R1	5 St Andrews Place x R1, (N)	0	44.3	44.4	43.7	43.8	-0.6	+0.1	-0.5	33.6	33.7	33.1	FALSE	n/a
5	St Andrews Place	N	5 St Andrews Place x R1	5 St Andrews Place x R1, (N)	1	46.4	46.5	45.8	45.9	-0.6	+0.1	-0.5	35.5	35.6	35.0	FALSE	n/a
5	St Andrews Place	E	5 St Andrews Place x R1	5 St Andrews Place x R1, (E)	0	49.5	49.6	49.5	49.5	0.0	+0.1	0.0	38.3	38.4	38.3	FALSE	n/a
5	St Andrews Place	E	5 St Andrews Place x R1	5 St Andrews Place x R1, (E)	1	51.8	51.8	51.8	51.8	0.0	0.0	0.0	40.4	40.4	40.4	FALSE	n/a
6	St Andrews Place	S	6 St Andrews Place x R1	6 St Andrews Place x R1, (S)	0	51.8	51.9	51.8	51.9	0.0	+0.1	+0.1	40.4	40.4	40.4	FALSE	n/a
6	St Andrews Place	S	6 St Andrews Place x R1	6 St Andrews Place x R1, (S)	1	54.0	54.0	53.9	54.0	-0.1	0.0	0.0	42.3	42.3	42.2	FALSE	n/a
6	St Andrews Place	W	6 St Andrews Place x R1	6 St Andrews Place x R1, (W)	0	48.1	48.1	48.0	48.1	-0.1	0.0	0.0	37.0	37.0	36.9	FALSE	n/a
6	St Andrews Place	W	6 St Andrews Place x R1	6 St Andrews Place x R1, (W)	1	50.3	50.3	50.3	50.3	0.0	0.0	0.0	39.0	39.0	39.0	FALSE	n/a
6	St Andrews Place	N	6 St Andrews Place x R1	6 St Andrews Place x R1, (N)	0	44.2	44.4	43.7	43.8	-0.5	+0.2	-0.4	33.5	33.7	33.1	FALSE	n/a
6	St Andrews Place	N	6 St Andrews Place x R1	6 St Andrews Place x R1, (N)	1	46.3	46.5	45.7	45.9	-0.6	+0.2	-0.4	35.4	35.6	34.9	FALSE	n/a
7	St Andrews Place	N	7 St Andrews Place x R1	7 St Andrews Place x R1, (N)	0	44.1	44.3	43.6	43.7	-0.5	+0.2	-0.4	33.4	33.6	33.0	FALSE	n/a
7	St Andrews Place	N	7 St Andrews Place x R1	7 St Andrews Place x R1, (N)	1	46.3	46.4	45.8	45.9	-0.5	+0.1	-0.4	35.4	35.5	35.0	FALSE	n/a
7	St Andrews Place	E	7 St Andrews Place x R1	7 St Andrews Place x R1, (E)	0	51.3	51.3	51.2	51.2	-0.1	0.0	-0.1	39.9	39.9	39.8	FALSE	n/a
7	St Andrews Place	E	7 St Andrews Place x R1	7 St Andrews Place x R1, (E)	1	53.4	53.4	53.3	53.4	-0.1	0.0	0.0	41.8	41.8	41.7	FALSE	n/a
7	St Andrews Place	S	7 St Andrews Place x R1	7 St Andrews Place x R1, (S)	0	52.1	52.2	52.1	52.1	0.0	+0.1	0.0	40.6	40.7	40.6	FALSE	n/a
7	St Andrews Place	S	7 St Andrews Place x R1	7 St Andrews Place x R1, (S)	1	54.2	54.2	54.1	54.2	-0.1	0.0	0.0	42.5	42.5	42.4	FALSE	n/a
8	St Andrews Place	S	8 St Andrews Place x R1	8 St Andrews Place x R1, (S)	0	52.8	52.9	52.8	52.8	0.0	+0.1	0.0	41.3	41.3	41.3	FALSE	n/a
8	St Andrews Place	S	8 St Andrews Place x R1	8 St Andrews Place x R1, (S)	1	54.9	54.9	54.8	54.9	-0.1	0.0	0.0	43.1	43.1	43.1	FALSE	n/a
8	St Andrews Place	W	8 St Andrews Place x R1	8 St Andrews Place x R1, (W)	0	48.1	48.1	48.1	48.1	0.0	0.0	0.0	37.0	37.0	37.0	FALSE	n/a
8	St Andrews Place	W	8 St Andrews Place x R1	8 St Andrews Place x R1, (W)	1	50.3	50.3	50.3	50.3	0.0	0.0	0.0	39.0	39.0	39.0	FALSE	n/a
8	St Andrews Place	N	8 St Andrews Place x R1	8 St Andrews Place x R1, (N)	0	43.1	43.2	42.7	42.8	-0.4	+0.1	-0.3	32.5	32.6	32.2	FALSE	n/a
8	St Andrews Place	N	8 St Andrews Place x R1	8 St Andrews Place x R1, (N)	1	45.7	45.8	45.3	45.4	-0.4	+0.1	-0.3	34.9	35.0	34.5	FALSE	n/a
9	St Andrews Place	N	9 St Andrews Place x R1	9 St Andrews Place x R1, (N)	0	42.9	43.0	42.7	42.8	-0.2	+0.1	-0.1	32.3	32.4	32.2	FALSE	n/a
9	St Andrews Place	N	9 St Andrews Place x R1	9 St Andrews Place x R1, (N)	1	45.5	45.6	45.2	45.3	-0.3	+0.1	-0.2	34.7	34.8	34.4	FALSE	n/a
9	St Andrews Place	E	9 St Andrews Place x R1	9 St Andrews Place x R1, (E)	0	52.8	52.8	52.6	52.7	-0.2	0.0	-0.1	41.3	41.3	41.1	FALSE	n/a
9	St Andrews Place	E	9 St Andrews Place x R1	9 St Andrews Place x R1, (E)	1	54.6	54.6	54.5	54.5	-0.1	0.0	-0.1	42.9	42.9	42.8	FALSE	n/a
9	St Andrews Place	S	9 St Andrews Place x R1	9 St Andrews Place x R1, (S)	0	53.6	53.6	53.5	53.5	-0.1	0.0	-0.1	42.0	42.0	41.9	FALSE	n/a
9	St Andrews Place	S	9 St Andrews Place x R1	9 St Andrews Place x R1, (S)	1	55.5	55.5	55.4	55.4	-0.1	0.0	-0.1	43.7	43.7	43.6	FALSE	n/a
1	St Inans Drive	E	1 St Inans Drive x R1	1 St Inans Drive x R1, (E)	0	54.0	54.1	56.1	56.0	+2.1	+0.1	+2.0	42.3	42.4	44.2	FALSE	n/a
1	St Inans Drive	E	1 St Inans Drive x R1	1 St Inans Drive x R1, (E)	1	54.2	54.3	56.2	56.1	+2.0	+0.1	+1.9	42.5	42.6	44.3	FALSE	n/a
1	St Inans Drive	S	1 St Inans Drive x R1	1 St Inans Drive x R1, (S)	0	59.3	59.4	61.7	61.6	+2.4	+0.1	+2.3	47.1	47.2	49.3	FALSE	n/a
1	St Inans Drive	S	1 St Inans Drive x R1	1 St Inans Drive x R1, (S)	1	59.3	59.3	61.6	61.6	+2.3	0.0	+2.3	47.1	47.1	49.2	FALSE	n/a
1	St Inans Drive	W	1 St Inans Drive x R1	1 St Inans Drive x R1, (W)	0	52.0	52.0	54.1	54.1	+2.1	0.0	+2.1	40.5	40.5	42.4	FALSE	n/a
1	St Inans Drive	W	1 St Inans Drive x R1	1 St Inans Drive x R1, (W)	1	52.2	52.2	54.3	54.3	+2.1	0.0	+2.1	40.7	40.7	42.6	FALSE	n/a
10	St Inans Drive	SW	10 St Inans Drive x R1	10 St Inans Drive x R1, (SW)	0	39.7	39.9	40.2	40.3	+0.5	+0.2	+0.6	29.5	29.6	29.9	FALSE	n/a
10	St Inans Drive	SW	10 St Inans Drive x R1	10 St Inans Drive x R1, (SW)	1	42.2	42.4	42.7	42.9	+0.5	+0.2	+0.7	31.7	31.9	32.2	FALSE	n/a
10	St Inans Drive	NW	10 St Inans Drive x R1	10 St Inans Drive x R1, (NW)	0	48.5	48.5	50.2	50.2	+1.7	0.0	+1.7	37.4	37.4	38.9	FALSE	n/a
10	St Inans Drive	NW	10 St Inans Drive x R1	10 St Inans Drive x R1, (NW)	1	49.4	49.4	51.0	51.1	+1.6	0.0	+1.7	38.2	38.2	39.6	FALSE	n/a
10	St Inans Drive	N	10 St Inans Drive x R1	10 St Inans Drive x R1, (N)	0	41.0	41.2	41.5	41.6	+0.5	+0.2	+0.6	30.6	30.8	31.1	FALSE	n/a
10	St Inans Drive	N	10 St Inans Drive x R1	10 St Inans Drive x R1, (N)	1	43.4	43.7	44.0	44.2	+0.6	+0.3	+0.8	32.8	33.1	33.3	FALSE	n/a
10	St Inans Drive	E	10 St Inans Drive x R1	10 St Inans Drive x R1, (E)	0	45.4	45.6	46.3	46.4	+0.9	+0.2	+1.0	34.6	34.8	35.4	FALSE	n/a
10	St Inans Drive	E	10 St Inans Drive x R1	10 St Inans Drive x R1, (E)	1	46.4	46.6	47.3	47.4	+0.9	+0.2	+1.0	35.5	35.7	36.3	FALSE	n/a
11	St Inans Drive	W	11 St Inans Drive x R1	11 St Inans Drive x R1, (W)	0	44.4	44.5	45.9	46.0	+1.5	+0.1	+1.6	33.7	33.8	35.0	FALSE	n/a
11	St Inans Drive	W	11 St Inans Drive x R1	11 St Inans Drive x R1, (W)	1	45.1	45.2	46.5	46.5	+1.4	+0.1	+1.4	34.3	34.4	35.6	FALSE	n/a
11	St Inans Drive	E	11 St Inans Drive x R1	11 St Inans Drive x R1, (E)	0	48.2	48.3	49.6	49.6	+1.4	+0.1	+1.4	37.1	37.2	38.4	FALSE	n/a
11	St Inans Drive	E	11 St Inans Drive x R1	11 St Inans Drive x R1, (E)	1	48.7	48.8	50.1	50.1	+1.4	+0.1	+1.4	37.6	37.7	38.8	FALSE	n/a
12	St Inans Drive	SE	12 St Inans Drive x R1	12 St Inans Drive x R1, (SE)	0	45.4	45.6	46.4	46.5	+1.0	+0.2	+1.1	34.6	34.8	35.5	FALSE	n/a
12	St Inans Drive	SE	12 St Inans Drive x R1	12 St Inans Drive x R1, (SE)	1	46.5	46.6	47.4	47.5	+0.9	+0.1	+1.0	35.6	35.7	36.4	FALSE	n/a
12	St Inans Drive	S	12 St Inans Drive x R1	12 St Inans Drive x R1, (S)	0	45.3	45.5	46.2	46.3	+0.9	+0.2	+1.0	34.5	34.7	35.3	FALSE	n/a
12	St Inans Drive	S	12 St Inans Drive x R1	12 St Inans Drive x R1, (S)	1	46.3	46.5	47.2	47.4	+0.9	+0.2	+1.1	35.4	35.6	36.2	FALSE	n/a
12	St Inans Drive	W	12 St Inans Drive x R1	12 St Inans Drive x R1, (W)	0	46.4	46.5	48.1	48.1	+1.7	+0.1	+1.7	35.5	35.6	37.0	FALSE	n/a
12	St Inans Drive	W	12 St Inans Drive x R1	12 St Inans Drive x R1, (W)	1	48.1	48.2	49.7	49.7	+1.6	+0.1	+1.6	37.0	37.1	38.5	FALSE	n/a
12	St Inans Drive	NE	12 St Inans Drive x R1	12 St Inans Drive x R1, (NE)	0	39.6	39.8	40.0	40.2	+0.4	+0.2	+0.6	29.4	29.6	29.7	FALSE	n/a
12	St Inans Drive	NE	12 St Inans Drive x R1	12 St Inans Drive x R1, (NE)	1	42.3	42.5	42.7	42.9	+0.4	+0.2	+0.6	31.8	32.0	32.2	FALSE	n/a
13	St Inans Drive	W	13 St Inans Drive x R1	13 St Inans Drive x R1, (W)	0	44.5	44.6	46.0	46.0	+1.5	+0.1	+1.5	33.8	33.9	35.1	FALSE	n/a
13	St Inans Drive	W	13 St Inans Drive x R1	13 St Inans Drive x R1, (W)	1	45.4	45.5	46.6	46.7	+1.2	+0.1	+1.3	34.6	34.7	35.7	FALSE	n/a
13	St Inans Drive	N	13 St Inans Drive x R1	13 St Inans Drive x R1, (N)	0	39.0	39.2	39.7	39.9	+0.7	+0.2	+0.9	28.8	29.0	29.5	FALSE	n/a
13	St Inans Drive	N	13 St Inans Drive x R1	13 St Inans Drive x R1, (N)	1	41.2	41.4	41.9	42.1	+0.7	+0.2	+0.9	30.8	31.0	31.4	FALSE	n/a
13	St Inans Drive	E	13 St Inans Drive x R1	13 St Inans Drive x R1, (E)	0	47.0	47.1	48.2	48.3	+1.2	+0.1	+1.3	36.0	36.1	37.1	FALSE	n/a
13	St Inans Drive	E	13 St Inans Drive x R1	13 St Inans Drive x R1, (E)	1	47.7	47.8	48.8	48.9	+1.1	+0.1	+1.2	36.7	36.8	37.7	FALSE	n/a
14	St Inans Drive	N	14 St Inans Drive x R1	14 St Inans Drive x R1, (N)	0	39.5	39.7	40.1	40.3	+0.6	+0.2	+0.8	29.3	29.5	29.8	FALSE	n/a
14	St Inans Drive	N	14 St Inans Drive x R1	14 St Inans Drive x R1, (N)	1	41.5	41.8	42.2	42.4	+0.7	+0.3	+0.9	31.1	31.4	31.7	FALSE	n/a
14	St Inans Drive	E	14 St Inans Drive x R1	14 St Inans Drive x R1, (E)	0	45.9	46.1	46.8	46.9	+0.9	+0.2	+1.0	35.0	35.2	35.9	FALSE	n/a
14	St Inans Drive	E	14 St Inans Drive x R1	14 St Inans Drive x R1, (E)	1	46.8	47.0	47.7	47.8	+0.9	+0.2	+1.0	35.9	36.0	36.7	FALSE	n/a
14	St Inans Drive	S	14 St Inans Drive x R1	14 St Inans Drive x R1, (S)	0	45.0	45.2	46.1	46.2	+1.1	+0.2	+1.2	34.2	34.4	35.2	FALSE	n/a
14	St Inans Drive	S	14 St Inans Drive x R1	14 St Inans Drive x R1, (S)	1	46.1	46.2	47.1	47.2	+1.0	+0.1	+1.1	35.2	35.3	36.1	FALSE	n/a
14	St Inans Drive	W	14 St Inans Drive x R1	14 St Inans Drive x R1, (W)	0	44.4	44.5	45.9	46.0	+1.5	+0.1	+1.6	33.7	33.8	35.0	FALSE	n/a
14	St Inans Drive	W	14 St Inans Drive x R1	14 St Inans Drive x R1, (W)	1	46.7	46.8	48.2	48.2	+1.5	+0.1	+1.5	35.8	35.9	37.1	FALSE	n/a
15	St Inans Drive	W	15 St Inans Drive x R1	15 St Inans Drive x R1, (W)	0	43.7	43.8	45.0	45.1	+1.3	+0.1	+1.4	33.1	33.2	34.2	FALSE	n/a
15	St Inans Drive	W	15 St Inans Drive x R1	15 St Inans Drive x R1, (W)	1	44.9	45.0	46.0	46.1	+1.1	+0.1	+1.2	34.1	34.2	35.1	FALSE	n/a
15	St Inans Drive	E	15 St Inans Drive x R1	15 St Inans Drive x R1, (E)	0	46.2	46.3	47.3	47.4	+1.1	+0.1	+1.2	35.3	35.4	36.3	FALSE	n/a
15	St Inans Drive	E	15 St Inans Drive x R1	15 St Inans Drive x R1, (E)	1	47.0	47.1	48.0	48.1	+1.0	+0.1	+1.1	36.0	36.1	36.9	FALSE	n/a
15	St Inans Drive	S	15 St Inans Drive x R1	15 St Inans Drive x R1, (S)	0	39.0	39.3	39.6	39.8	+0.6	+0.3	+0.8	28.8	29.1	29.4	FALSE	n/a
15	St Inans Drive	S	15 St Inans Drive x R1	15 St Inans Drive x R1, (S)	1	41.3	41.6	42.0	42.1	+0.7	+0.3	+0.8	30.9	31.2	31.5	FALSE	n/a
16	St Inans Drive	S	16 St Inans Drive x R1	16 St Inans Drive x R1, (S)	0	39.3	39.5	39.9	40.1	+0.6	+0.2	+0.8	29.1	29.3	29.6	FALSE	n/a
16	St Inans Drive	S	16 St Inans Drive x R1	16 St Inans Drive x R1, (S)	1	41.5	41.7	42.1	42.2	+0.6	+0.2	+0.7	31.1	31.3	31.6	FALSE	n/a
16	St Inans Drive	W	16 St Inans Drive x R1	16 St Inans Drive x R1, (W)	0	43.8	43.9	45.3	45.3	+1.5	+0.1	+1.5	33.2	33.2	34.5	FALSE	n/a
16	St Inans Drive	W	16 St Inans Drive x R1	16 St Inans Drive x R1, (W)	1	46.2	46.2	47.7	47.7	+1.5	0.0	+1.5	35.3	35.3	36.7	FALSE	n/a
16	St Inans Drive	E	16 St Inans Drive x R1	16 St Inans Drive x R1, (E)	0	45.6	45.8	46.5	46.6	+0.9	+0.2	+1.0	34.8	35.0	35.6	FALSE	n/a
16	St Inans Drive	E	16 St Inans Drive x R1	16 St Inans Drive x R1, (E)	1	46.6	46.8	47.5	47.6	+0.9	+0.2	+1.0	35.7	35.9	36.5	FALSE	n/a
17	St Inans Drive	E	17 St Inans Drive x R1	17 St Inans Drive x R1, (E)	0	45.8	45.9	46.8	46.9	+1.0	+0.1	+1.1	35.0	35.0	35.9	FALSE	n/a
17	St Inans Drive	E	17 St Inans Drive x R1	17 St Inans Drive x R1, (E)	1	46.6	46.8	47.6	47.6	+1.0	+0.2	+1.0	35.7	35.9	36.6	FALSE	n/a
17	St Inans Drive	W	17 St Inans Drive x R1	17 St Inans Drive x R1, (W)	0	43.4	43.5	44.5	44.6	+1.1	+0.1	+1.2	32.8	32.9	33.8	FALSE	n/a
17	St Inans Drive	W	17 St Inans Drive x R1	17 St Inans Drive x R1, (W)	1	44.8	44.9	45.7	45.8	+0.9	+0.1	+1.0	34.1	34.1	34.9	FALSE	n/a
18	St Inans Drive	N	18 St Inans Drive x R1	18 St Inans Drive x R1, (N)	0	39.5	39.8	40.0	40.2	+0.5	+0.3	+0.7	29.3	29.6	29.7	FALSE	n/a
18	St Inans Drive	N	18 St Inans Drive x R1	18 St Inans Drive x R1, (N)	1	42.2	42.4	42.7	42.9	+0.5	+0.2	+0.7	31.7	31.9	32.2	FALSE	n/a
18	St Inans Drive	N	18 St Inans Drive x R1	18 St Inans Drive x R1, (N)	0	44.2	44.5	44.7	44.9	+0.5	+0.3	+0.7	33.5	33.8	34.0	FALSE	n/a
18	St Inans Drive	N	18 St Inans Drive x R1	18 St Inans Drive x R1, (N)	1	45.6	45.8	46.1	46.3	+0.5	+0.2	+0.7	34.8	35.0	35.2	FALSE	n/a
18	St Inans Drive	E	18 St Inans Drive x R1	18 St Inans Drive x R1, (E)	0	45.8	46.0	46.6	46.8	+0.8	+0.2	+1.0	35.0	35.1	35.7	FALSE	n/a
18	St Inans Drive	E	18 St Inans Drive x R1	18 St Inans Drive x R1, (E)	1	46.9	47.1	47.7	47.8	+0.8	+0.2	+0.9	35.9	36.1	36.7	FALSE	n/a
18	St Inans Drive	W	18 St Inans Drive x R1	18 St Inans Drive x R1, (W)	0	43.5	43.6	45.0	45.0	+1.5	+0.1	+1.5	32.9	33.0	34.2	FALSE	n/a
18	St Inans Drive	W	18 St Inans Drive x R1	18 St Inans Drive x R1, (W)	1	45.9	46.0	47.3	47.3	+1.4	+0.1	+1.4	35.0	35.1	36.3	FALSE	n/a
19	St Inans Drive	E	19 St Inans Drive x R1	19 St Inans Drive x R1, (E)	0	45.7	45.9	46.7	46.8	+1.0	+0.2	+1.1	34.9	35.0	35.8	FALSE	n/a
19	St Inans Drive	E	19 St Inans Drive x R1	19 St Inans Drive x R1, (E)	1	46.7	46.9	47.6	47.7	+0.9	+0.2	+1.0	35.8	35.9	36.6	FALSE	n/a
19	St Inans Drive	W	19 St Inans Drive x R1	19 St Inans Drive x R1, (W)	0	42.1	42.2	43.3	43.4	+1.2	+0.1	+1.3	31.6	31.7	32.7	FALSE	n/a
19	St Inans Drive	W	19 St Inans Drive x R1	19 St Inans Drive x R1, (W)	1	43.5	43.6	44.5	44.6	+1.0	+0.1	+1.1	32.9	33.0	33.8	FALSE	n/a
2	St Inans Drive	E	2 St Inans Drive x R1	2 St Inans Drive x R1, (E)	0	44.7	44.9	45.7	45.8	+1.0	+0.2	+1.1	34.0	34.1	34.9	FALSE	n/a
2	St Inans Drive	E	2 St Inans Drive x R1	2 St Inans Drive x R1, (E)	1	45.8	46.0	46.8	46.9	+1.0	+0.2	+1.1	35.0	35.1	35.9	FALSE	n/a
2	St Inans Drive	S	2 St Inans Drive x R1	2 St Inans Drive x R1, (S)	0	55.9	55.9	58.0	58.0	+2.1	0.0	+2.1	44.0	44.0	45.9	FALSE	n/a
2	St Inans Drive	S	2 St Inans Drive x R1	2 St Inans Drive x R1, (S)	1	55.9	56.0	58.1	58.0	+2.2	+0.1	+2.1	44.0	44.1	46.0	FALSE	n/a
2	St Inans Drive	W	2 St Inans Drive x R1	2 St Inans Drive x R1, (W)	0	56.3	56.3	58.3	58.3	+2.0	0.0	+2.0	44.4	44.4	46.2	FALSE	n/a
2	St Inans Drive	W	2 St Inans Drive x R1	2 St Inans Drive x R1, (W)	1	56.3	56.4	58.3	58.3	+2.0	+0.1	+2.0	44.4	44.5	46.2	FALSE	n/a
2	St Inans Drive	N	2 St Inans Drive x R1	2 St Inans Drive x R1, (N)	0	52.0	52.0	53.8	53.8	+1.8	0.0	+1.8	40.5	40.5	42.2	FALSE	n/a
2	St Inans Drive	N	2 St Inans Drive x R1	2 St Inans Drive x R1, (N)	1	52.1	52.1	53.9	53.9	+1.8	0.0	+1.8	40.6	40.6	42.2	FALSE	n/a
20	St Inans Drive	N	20 St Inans Drive x R1	20 St Inans Drive x R1, (N)	0	43.7	43.9	44.1	44.3	+0.4	+0.2	+0.6	33.1	33.2	33.4	FALSE	n/a
20	St Inans Drive	N	20 St Inans Drive x R1	20 St Inans Drive x R1, (N)	1	45.1	45.3	45.6	45.8	+0.5	+0.2	+0.7	34.3	34.5	34.8	FALSE	n/a
20	St Inans Drive	E	20 St Inans Drive x R1	20 St Inans Drive x R1, (E)	0	39.4	39.6	39.9	40.1	+0.5	+0.2	+0.7	29.2	29.4	29.6	FALSE	n/a
20	St Inans Drive	E	20 St Inans Drive x R1	20 St Inans Drive x R1, (E)	1	42.0	42.2	42.5	42.7	+0.5	+0.2	+0.7	31.5	31.7	32.0	FALSE	n/a
20	St Inans Drive	S	20 St Inans Drive x R1	20 St Inans Drive x R1, (S)	0	43.8	43.9	45.2	45.3	+1.4	+0.1	+1.5	33.2	33.2	34.4	FALSE	n/a
20	St Inans Drive	S	20 St Inans Drive x R1	20 St Inans Drive x R1, (S)	1	46.1	46.2	47.5	47.5	+1.4	+0.1	+1.4	35.2	35.3	36.5	FALSE	n/a
20	St Inans Drive	S	20 St Inans Drive x R1	20 St Inans Drive x R1, (S)	0	44.6	44.7	46.0	46.0	+1.4	+0.1	+1.4	33.9	34.0	35.1	FALSE	n/a
20	St Inans Drive	S	20 St Inans Drive x R1	20 St Inans Drive x R1, (S)	1	46.8	46.9	48.2	48.2	+1.4	+0.1	+1.4	35.9	35.9	37.1	FALSE	n/a
20	St Inans Drive	W

Building No	Street	Façade	Address	Receptor	Floor	dB LA10,18h				Short-term	Long term		dB Lnight,outside			Long-term (night)	
											DM comparison	DS comparison				DM comparison	DS comparison
						DMby	DMfy	DSby	DSfy	DSby-DMby	DMfy-DMby	DSfy-DMby	DMby	DMfy	DSfy	DMfy-DMby	DSfy-DMby
22	St Inans Drive	NE	22 St Inans Drive x R1	22 St Inans Drive x R1, (NE)	0	39.3	39.6	40.0	40.2	+0.7	+0.3	+0.9	29.1	29.4	29.7	FALSE	n/a
22	St Inans Drive	NE	22 St Inans Drive x R1	22 St Inans Drive x R1, (NE)	1	41.5	41.7	42.2	42.3	+0.7	+0.2	+0.8	31.1	31.3	31.7	FALSE	n/a
23	St Inans Drive	E	23 St Inans Drive x R1	23 St Inans Drive x R1, (E)	0	45.5	45.7	46.3	46.4	+0.8	+0.2	+0.9	34.7	34.9	35.4	FALSE	n/a
23	St Inans Drive	E	23 St Inans Drive x R1	23 St Inans Drive x R1, (E)	1	46.5	46.7	47.2	47.4	+0.7	+0.2	+0.9	35.6	35.8	36.2	FALSE	n/a
23	St Inans Drive	S	23 St Inans Drive x R1	23 St Inans Drive x R1, (S)	0	39.1	39.4	39.5	39.7	+0.4	+0.3	+0.6	28.9	29.2	29.3	FALSE	n/a
23	St Inans Drive	S	23 St Inans Drive x R1	23 St Inans Drive x R1, (S)	1	41.5	41.7	41.9	42.1	+0.4	+0.2	+0.6	31.1	31.3	31.4	FALSE	n/a
23	St Inans Drive	W	23 St Inans Drive x R1	23 St Inans Drive x R1, (W)	0	41.3	41.5	42.3	42.4	+1.0	+0.2	+1.1	30.9	31.1	31.8	FALSE	n/a
23	St Inans Drive	W	23 St Inans Drive x R1	23 St Inans Drive x R1, (W)	1	43.1	43.3	43.9	44.0	+0.8	+0.2	+0.9	32.5	32.7	33.2	FALSE	n/a
24	St Inans Drive	S	24 St Inans Drive x R1	24 St Inans Drive x R1, (S)	0	40.2	40.5	40.9	41.1	+0.7	+0.3	+0.9	29.9	30.2	30.5	FALSE	n/a
24	St Inans Drive	S	24 St Inans Drive x R1	24 St Inans Drive x R1, (S)	1	42.3	42.5	42.9	43.1	+0.6	+0.2	+0.8	31.8	32.0	32.3	FALSE	n/a
24	St Inans Drive	W	24 St Inans Drive x R1	24 St Inans Drive x R1, (W)	0	45.6	45.7	47.0	47.0	+1.4	+0.1	+1.4	34.8	34.9	36.0	FALSE	n/a
24	St Inans Drive	W	24 St Inans Drive x R1	24 St Inans Drive x R1, (W)	1	46.4	46.5	47.7	47.7	+1.3	+0.1	+1.3	35.5	35.6	36.7	FALSE	n/a
24	St Inans Drive	E	24 St Inans Drive x R1	24 St Inans Drive x R1, (E)	0	43.9	44.2	44.4	44.6	+0.5	+0.3	+0.7	33.2	33.5	33.7	FALSE	n/a
24	St Inans Drive	E	24 St Inans Drive x R1	24 St Inans Drive x R1, (E)	1	45.2	45.5	45.7	45.9	+0.5	+0.3	+0.7	34.4	34.7	34.9	FALSE	n/a
25	St Inans Drive	W	25 St Inans Drive x R1	25 St Inans Drive x R1, (W)	0	41.3	41.4	42.2	42.3	+0.9	+0.1	+1.0	30.9	31.0	31.7	FALSE	n/a
25	St Inans Drive	W	25 St Inans Drive x R1	25 St Inans Drive x R1, (W)	1	43.0	43.2	43.8	43.9	+0.8	+0.2	+0.9	32.4	32.6	33.2	FALSE	n/a
25	St Inans Drive	N	25 St Inans Drive x R1	25 St Inans Drive x R1, (N)	0	43.5	43.8	43.8	44.0	+0.3	+0.3	+0.5	32.9	33.2	33.2	FALSE	n/a
25	St Inans Drive	N	25 St Inans Drive x R1	25 St Inans Drive x R1, (N)	1	44.8	45.1	45.2	45.4	+0.4	+0.3	+0.6	34.1	34.3	34.4	FALSE	n/a
25	St Inans Drive	E	25 St Inans Drive x R1	25 St Inans Drive x R1, (E)	0	45.7	45.9	46.4	46.5	+0.7	+0.2	+0.8	34.9	35.0	35.5	FALSE	n/a
25	St Inans Drive	E	25 St Inans Drive x R1	25 St Inans Drive x R1, (E)	1	46.7	46.9	47.4	47.5	+0.7	+0.2	+0.8	35.8	35.9	36.4	FALSE	n/a
26	St Inans Drive	E	26 St Inans Drive x R1	26 St Inans Drive x R1, (E)	0	44.2	44.4	44.7	44.9	+0.5	+0.2	+0.7	33.5	33.7	34.0	FALSE	n/a
26	St Inans Drive	E	26 St Inans Drive x R1	26 St Inans Drive x R1, (E)	1	45.4	45.7	46.0	46.2	+0.6	+0.3	+0.8	34.6	34.9	35.1	FALSE	n/a
26	St Inans Drive	W	26 St Inans Drive x R1	26 St Inans Drive x R1, (W)	0	45.2	45.3	46.5	46.6	+1.3	+0.1	+1.4	34.4	34.5	35.6	FALSE	n/a
26	St Inans Drive	W	26 St Inans Drive x R1	26 St Inans Drive x R1, (W)	1	46.1	46.2	47.3	47.3	+1.2	+0.1	+1.2	35.2	35.3	36.3	FALSE	n/a
27	St Inans Drive	E	27 St Inans Drive x R1	27 St Inans Drive x R1, (E)	0	44.1	44.3	44.7	44.9	+0.6	+0.2	+0.8	33.4	33.6	34.0	FALSE	n/a
27	St Inans Drive	E	27 St Inans Drive x R1	27 St Inans Drive x R1, (E)	1	45.3	45.6	45.9	46.1	+0.6	+0.3	+0.8	34.5	34.8	35.0	FALSE	n/a
27	St Inans Drive	S	27 St Inans Drive x R1	27 St Inans Drive x R1, (S)	0	41.6	41.8	42.4	42.6	+0.8	+0.2	+1.0	31.2	31.4	31.9	FALSE	n/a
27	St Inans Drive	S	27 St Inans Drive x R1	27 St Inans Drive x R1, (S)	1	43.3	43.5	44.1	44.2	+0.8	+0.2	+0.9	32.7	32.9	33.4	FALSE	n/a
27	St Inans Drive	W	27 St Inans Drive x R1	27 St Inans Drive x R1, (W)	0	42.2	42.4	43.0	43.1	+0.8	+0.2	+0.9	31.7	31.9	32.4	FALSE	n/a
27	St Inans Drive	W	27 St Inans Drive x R1	27 St Inans Drive x R1, (W)	1	43.9	44.0	44.5	44.7	+0.6	+0.1	+0.8	33.2	33.3	33.8	FALSE	n/a
28	St Inans Drive	E	28 St Inans Drive x R1	28 St Inans Drive x R1, (E)	0	44.1	44.4	44.6	44.8	+0.5	+0.3	+0.7	33.4	33.7	33.9	FALSE	n/a
28	St Inans Drive	E	28 St Inans Drive x R1	28 St Inans Drive x R1, (E)	1	45.4	45.7	45.9	46.1	+0.5	+0.3	+0.7	34.6	34.9	35.0	FALSE	n/a
28	St Inans Drive	W	28 St Inans Drive x R1	28 St Inans Drive x R1, (W)	0	45.0	45.1	46.2	46.2	+1.2	+0.1	+1.2	34.2	34.3	35.3	FALSE	n/a
28	St Inans Drive	W	28 St Inans Drive x R1	28 St Inans Drive x R1, (W)	1	45.9	46.1	47.0	47.1	+1.1	+0.2	+1.2	35.0	35.2	36.0	FALSE	n/a
29	St Inans Drive	E	29 St Inans Drive x R1	29 St Inans Drive x R1, (E)	0	44.0	44.2	44.4	44.6	+0.4	+0.2	+0.6	33.3	33.5	33.7	FALSE	n/a
29	St Inans Drive	E	29 St Inans Drive x R1	29 St Inans Drive x R1, (E)	1	45.3	45.5	45.8	45.9	+0.5	+0.2	+0.6	34.5	34.7	35.0	FALSE	n/a
29	St Inans Drive	W	29 St Inans Drive x R1	29 St Inans Drive x R1, (W)	0	42.1	42.2	42.7	42.9	+0.6	+0.1	+0.8	31.6	31.7	32.2	FALSE	n/a
29	St Inans Drive	W	29 St Inans Drive x R1	29 St Inans Drive x R1, (W)	1	43.8	43.9	44.3	44.5	+0.5	+0.1	+0.7	33.2	33.2	33.6	FALSE	n/a
3	St Inans Drive	E	3 St Inans Drive x R1	3 St Inans Drive x R1, (E)	0	52.5	52.5	54.3	54.2	+1.8	0.0	+1.7	41.0	41.0	42.6	FALSE	n/a
3	St Inans Drive	E	3 St Inans Drive x R1	3 St Inans Drive x R1, (E)	1	52.7	52.7	54.4	54.3	+1.7	0.0	+1.6	41.2	41.2	42.7	FALSE	n/a
3	St Inans Drive	W	3 St Inans Drive x R1	3 St Inans Drive x R1, (W)	0	41.6	41.7	42.7	42.8	+1.1	+0.1	+1.2	31.2	31.3	32.2	FALSE	n/a
3	St Inans Drive	W	3 St Inans Drive x R1	3 St Inans Drive x R1, (W)	1	43.0	43.1	44.1	44.2	+1.1	+0.1	+1.2	32.4	32.5	33.4	FALSE	n/a
3	St Inans Drive	N	3 St Inans Drive x R1	3 St Inans Drive x R1, (N)	0	40.8	41.1	41.5	41.7	+0.7	+0.3	+0.9	30.5	30.7	31.1	FALSE	n/a
3	St Inans Drive	N	3 St Inans Drive x R1	3 St Inans Drive x R1, (N)	1	43.2	43.4	43.9	44.1	+0.7	+0.2	+0.9	32.6	32.8	33.2	FALSE	n/a
30	St Inans Drive	W	30 St Inans Drive x R1	30 St Inans Drive x R1, (W)	0	44.9	45.0	46.0	46.0	+1.1	+0.1	+1.1	34.1	34.2	35.1	FALSE	n/a
30	St Inans Drive	W	30 St Inans Drive x R1	30 St Inans Drive x R1, (W)	1	45.8	46.0	46.8	46.9	+1.0	+0.2	+1.1	35.0	35.1	35.9	FALSE	n/a
30	St Inans Drive	N	30 St Inans Drive x R1	30 St Inans Drive x R1, (N)	0	44.3	44.5	44.7	44.8	+0.4	+0.2	+0.5	33.6	33.8	34.0	FALSE	n/a
30	St Inans Drive	N	30 St Inans Drive x R1	30 St Inans Drive x R1, (N)	1	45.6	45.8	46.0	46.2	+0.4	+0.2	+0.6	34.8	35.0	35.1	FALSE	n/a
30	St Inans Drive	E	30 St Inans Drive x R1	30 St Inans Drive x R1, (E)	0	44.4	44.7	44.8	45.0	+0.4	+0.3	+0.6	33.7	34.0	34.1	FALSE	n/a
30	St Inans Drive	E	30 St Inans Drive x R1	30 St Inans Drive x R1, (E)	1	45.8	46.0	46.2	46.4	+0.4	+0.2	+0.6	35.0	35.1	35.3	FALSE	n/a
31	St Inans Drive	W	31 St Inans Drive x R1	31 St Inans Drive x R1, (W)	0	42.5	42.6	43.0	43.2	+0.5	+0.1	+0.7	32.0	32.1	32.4	FALSE	n/a
31	St Inans Drive	W	31 St Inans Drive x R1	31 St Inans Drive x R1, (W)	1	44.3	44.4	44.8	44.9	+0.5	+0.1	+0.6	33.6	33.7	34.1	FALSE	n/a
31	St Inans Drive	E	31 St Inans Drive x R1	31 St Inans Drive x R1, (E)	0	43.5	43.8	44.0	44.2	+0.5	+0.3	+0.7	32.9	33.2	33.3	FALSE	n/a
31	St Inans Drive	E	31 St Inans Drive x R1	31 St Inans Drive x R1, (E)	1	45.0	45.3	45.5	45.7	+0.5	+0.3	+0.7	34.2	34.5	34.7	FALSE	n/a
32	St Inans Drive	W	32 St Inans Drive x R1	32 St Inans Drive x R1, (W)	0	43.2	43.3	43.8	43.9	+0.6	+0.1	+0.7	32.6	32.7	33.2	FALSE	n/a
32	St Inans Drive	W	32 St Inans Drive x R1	32 St Inans Drive x R1, (W)	1	44.8	45.0	45.3	45.4	+0.5	+0.2	+0.6	34.1	34.2	34.5	FALSE	n/a
32	St Inans Drive	N	32 St Inans Drive x R1	32 St Inans Drive x R1, (N)	0	43.5	43.7	43.6	43.8	+0.1	+0.2	+0.3	32.9	33.1	33.0	FALSE	n/a
32	St Inans Drive	N	32 St Inans Drive x R1	32 St Inans Drive x R1, (N)	1	45.4	45.6	45.6	45.8	+0.2	+0.2	+0.4	34.6	34.8	34.8	FALSE	n/a
32	St Inans Drive	S	32 St Inans Drive x R1	32 St Inans Drive x R1, (S)	0	43.5	43.7	44.4	44.5	+0.9	+0.2	+1.0	32.9	33.1	33.7	FALSE	n/a
32	St Inans Drive	S	32 St Inans Drive x R1	32 St Inans Drive x R1, (S)	1	44.9	45.1	45.7	45.8	+0.8	+0.2	+0.9	34.1	34.3	34.9	FALSE	n/a
33	St Inans Drive	W	33 St Inans Drive x R1	33 St Inans Drive x R1, (W)	0	42.7	42.9	43.2	43.4	+0.5	+0.2	+0.7	32.2	32.3	32.6	FALSE	n/a
33	St Inans Drive	W	33 St Inans Drive x R1	33 St Inans Drive x R1, (W)	1	44.5	44.7	45.0	45.1	+0.5	+0.2	+0.6	33.8	34.0	34.2	FALSE	n/a
33	St Inans Drive	N	33 St Inans Drive x R1	33 St Inans Drive x R1, (N)	0	42.9	43.2	43.1	43.3	+0.2	+0.3	+0.4	32.3	32.6	32.5	FALSE	n/a
33	St Inans Drive	N	33 St Inans Drive x R1	33 St Inans Drive x R1, (N)	1	44.3	44.6	44.6	44.8	+0.3	+0.3	+0.5	33.6	33.9	33.9	FALSE	n/a
33	St Inans Drive	E	33 St Inans Drive x R1	33 St Inans Drive x R1, (E)	0	40.1	40.3	40.4	40.5	+0.3	+0.2	+0.4	29.8	30.0	30.1	FALSE	n/a
33	St Inans Drive	E	33 St Inans Drive x R1	33 St Inans Drive x R1, (E)	1	42.8	43.0	43.1	43.3	+0.3	+0.2	+0.5	32.3	32.4	32.5	FALSE	n/a
34	St Inans Drive	E	34 St Inans Drive x R1	34 St Inans Drive x R1, (E)	0	43.6	43.8	44.4	44.6	+0.8	+0.2	+1.0	33.0	33.2	33.7	FALSE	n/a
34	St Inans Drive	E	34 St Inans Drive x R1	34 St Inans Drive x R1, (E)	1	45.2	45.4	45.9	46.1	+0.7	+0.2	+0.9	34.4	34.6	35.0	FALSE	n/a
34	St Inans Drive	S	34 St Inans Drive x R1	34 St Inans Drive x R1, (S)	0	43.6	43.8	44.5	44.6	+0.9	+0.2	+1.0	33.0	33.2	33.8	FALSE	n/a
34	St Inans Drive	S	34 St Inans Drive x R1	34 St Inans Drive x R1, (S)	1	45.1	45.3	45.8	46.0	+0.7	+0.2	+0.9	34.3	34.5	35.0	FALSE	n/a
34	St Inans Drive	N	34 St Inans Drive x R1	34 St Inans Drive x R1, (N)	0	41.0	41.3	41.4	41.5	+0.4	+0.3	+0.5	30.6	30.9	31.0	FALSE	n/a
34	St Inans Drive	N	34 St Inans Drive x R1	34 St Inans Drive x R1, (N)	1	43.5	43.7	43.8	44.0	+0.3	+0.2	+0.5	32.9	33.1	33.2	FALSE	n/a
35	St Inans Drive	W	35 St Inans Drive x R1	35 St Inans Drive x R1, (W)	0	39.6	39.9	40.1	40.2	+0.5	+0.3	+0.6	29.4	29.6	29.8	FALSE	n/a
35	St Inans Drive	W	35 St Inans Drive x R1	35 St Inans Drive x R1, (W)	1	42.2	42.5	42.7	42.9	+0.5	+0.3	+0.7	31.7	32.0	32.2	FALSE	n/a
35	St Inans Drive	N	35 St Inans Drive x R1	35 St Inans Drive x R1, (N)	0	44.5	44.8	44.9	45.1	+0.4	+0.3	+0.6	33.8	34.1	34.1	FALSE	n/a
35	St Inans Drive	N	35 St Inans Drive x R1	35 St Inans Drive x R1, (N)	1	45.8	46.1	46.2	46.4	+0.4	+0.3	+0.6	35.0	35.2	35.3	FALSE	n/a
35	St Inans Drive	E	35 St Inans Drive x R1	35 St Inans Drive x R1, (E)	0	45.8	46.0	46.5	46.6	+0.7	+0.2	+0.8	35.0	35.1	35.6	FALSE	n/a
35	St Inans Drive	E	35 St Inans Drive x R1	35 St Inans Drive x R1, (E)	1	46.8	47.1	47.5	47.6	+0.7	+0.3	+0.8	35.9	36.1	36.5	FALSE	n/a
35	St Inans Drive	S	35 St Inans Drive x R1	35 St Inans Drive x R1, (S)	0	39.6	39.8	39.8	40.0	+0.2	+0.2	+0.4	29.4	29.6	29.6	FALSE	n/a
35	St Inans Drive	S	35 St Inans Drive x R1	35 St Inans Drive x R1, (S)	1	42.3	42.6	42.7	42.9	+0.4	+0.3	+0.6	31.8	32.1	32.2	FALSE	n/a
36	St Inans Drive	W	36 St Inans Drive x R1	36 St Inans Drive x R1, (W)	0	40.6	40.9	40.9	41.1	+0.3	+0.3	+0.5	30.3	30.5	30.5	FALSE	n/a
36	St Inans Drive	W	36 St Inans Drive x R1	36 St Inans Drive x R1, (W)	1	43.1	43.4	43.5	43.7	+0.4	+0.3	+0.6	32.5	32.8	32.9	FALSE	n/a
36	St Inans Drive	E	36 St Inans Drive x R1	36 St Inans Drive x R1, (E)	0	44.5	44.8	44.9	45.1	+0.4	+0.3	+0.6	33.8	34.1	34.1	FALSE	n/a
36	St Inans Drive	E	36 St Inans Drive x R1	36 St Inans Drive x R1, (E)	1	46.0	46.2	46.4	46.5	+0.4	+0.2	+0.5	35.1	35.3	35.5	FALSE	n/a
36	St Inans Drive	S	36 St Inans Drive x R1	36 St Inans Drive x R1, (S)	0	43.3	43.5	44.1	44.2	+0.8	+0.2	+0.9	32.7	32.9	33.4	FALSE	n/a
36	St Inans Drive	S	36 St Inans Drive x R1	36 St Inans Drive x R1, (S)	1	44.8	45.0	45.6	45.7	+0.8	+0.2	+0.9	34.1	34.2	34.8	FALSE	n/a
38	St Inans Drive	N	38 St Inans Drive x R1	38 St Inans Drive x R1, (N)	0	40.3	40.6	40.7	40.9	+0.4	+0.3	+0.6	30.0	30.3	30.4	FALSE	n/a
38	St Inans Drive	N	38 St Inans Drive x R1	38 St Inans Drive x R1, (N)	1	42.7	43.0	43.1	43.3	+0.4	+0.3	+0.6	32.2	32.4	32.5	FALSE	n/a
38	St Inans Drive	E	38 St Inans Drive x R1	38 St Inans Drive x R1, (E)	0	44.5	44.8	45.0	45.1	+0.5	+0.3	+0.6	33.8	34.1	34.2	FALSE	n/a
38	St Inans Drive	E	38 St Inans Drive x R1	38 St Inans Drive x R1, (E)	1	46.0	46.3	46.4	46.6	+0.4	+0.3	+0.6	35.1	35.4	35.5	FALSE	n/a
38	St Inans Drive	W	38 St Inans Drive x R1	38 St Inans Drive x R1, (W)	0	40.1	40.4	40.5	40.7	+0.4	+0.3	+0.6	29.8	30.1	30.2	FALSE	n/a
38	St Inans Drive	W	38 St Inans Drive x R1	38 St Inans Drive x R1, (W)	1	42.8	43.0	43.1	43.3	+0.3	+0.2	+0.5	32.3	32.4	32.5	FALSE	n/a
4	St Inans Drive	N	4 St Inans Drive x R1	4 St Inans Drive x R1, (N)	0	48.4	48.4	50.0	50.1	+1.6	0.0	+1.7	37.3	37.3	38.7	FALSE	n/a
4	St Inans Drive	N	4 St Inans Drive x R1	4 St Inans Drive x R1, (N)	1	48.8	48.9	50.4	50.4	+1.6	+0.1	+1.6	37.7	37.7	39.1	FALSE	n/a
4	St Inans Drive	SE	4 St Inans Drive x R1	4 St Inans Drive x R1, (SE)	0	44.6	44.8	45.5	45.6	+0.9	+0.2	+1.0	33.9	34.1	34.7	FALSE	n/a
4	St Inans Drive	SE	4 St Inans Drive x R1	4 St Inans Drive x R1, (SE)	1	45.8	46.0	46.7	46.8	+0.9	+0.2	+1.0	35.0	35.1	35.8	FALSE	n/a
4	St Inans Drive	S	4 St Inans Drive x R1	4 St Inans Drive x R1, (S)	0	38.9	39.1	39.7	39.8	+0.8	+0.2	+0.9	28.7	28.9	29.5	FALSE	n/a
4	St Inans Drive	S	4 St Inans Drive x R1	4 St Inans Drive x R1, (S)	1	41.5	41.6	42.3	42.4	+0.8	+0.1	+0.9	31.1	31.2	31.8	FALSE	n/a
4	St Inans Drive	NW	4 St Inans Drive x R1	4 St Inans Drive x R1, (NW)	0	53.5	53.5	55.3	55.3	+1.8	0.0	+1.8	41.9	41.9	43.5	FALSE	n/a
4	St Inans Drive	NW	4 St Inans Drive x R1	4 St Inans Drive x R1, (NW)	1	53.6	53.6	55.4	55.4	+1.8	0.0	+1.8	42.0	42.0	43.6	FALSE	n/a
40	St Inans Drive	E	40 St Inans Drive x R1	40 St Inans Drive x R1, (E)	0	44.7	45.0	45.1	45.3	+0.4	+0.3	+0.6	34.0	34.2	34.3	FALSE	n/a
40	St Inans Drive	E	40 St Inans Drive x R1	40 St Inans Drive x R1, (E)	1	46.1	46.3	46.5	46.7	+0.4	+0.2	+0.6	35.2	35.4	35.6	FALSE	n/a
40	St Inans Drive	S	40 St Inans Drive x R1	40 St Inans Drive x R1, (S)	0	40.7	41.0	41.0	41.2	+0.3	+0.3	+0.5	30.4	30.6	30.6	FALSE	n/a
40	St Inans Drive	S	40 St Inans Drive x R1	40 St Inans Drive x R1, (S)	1	43.0	43.3	43.3	43.5	+0.3	+0.3	+0.5	32.4	32.7	32.7	FALSE	n/a
40	St Inans Drive	W	40 St Inans Drive x R1	40 St Inans Drive x R1, (W)	0	39.8	40.0	40.1	40.3	+0.3	+0.2	+0.5	29.6	29.7	29.8	FALSE	n/a
40	St Inans Drive	W	40 St Inans Drive x R1	40 St Inans Drive x R1, (W)	1	42.5	42.7	42.8	43.0	+0.3	+0.2	+0.5	32.0	32.2	32.3	FALSE	n/a
42	St Inans Drive	W	42 St Inans Drive x R1	42 St Inans Drive x R1, (W)	0	40.0	40.2	40.4	40.6	+0.4	+0.2	+0.6	29.7	29.9	30.1	FALSE	n/a
42	St Inans Drive	W	42 St Inans Drive x R1	42 St Inans Drive x R1, (W)	1	42.7	42.9	43.1	43.3	+0.4	+0.2	+0.6	32.2	32.3	32.5	FALSE	n/a
42	St Inans Drive	N	42 St Inans Drive x R1	42 St Inans Drive x R1, (N)	0	44.6	44.8	44.8	45.0	+0.2	+0.2	+0.4	33.9	34.1	34.1	FALSE	n/a
42	St Inans Drive	N	42 St Inans Drive x R1	42 St Inans Drive x R1, (N)	1	46.0	46.3	46.3	46.5	+0.3	+0.3	+0.5	35.1	35.4	35.4	FALSE	n/a
42	St Inans Drive	E	42 St Inans Drive x R1	42 St Inans Drive x R1, (E)	0	44.9	45.2	45.3	45.5	+0.4	+0.3	+0.6	34.1	34.4	34.5	FALSE	n/a
42	St Inans Drive	E	42 St Inans Drive x R1	42 St Inans Drive x R1, (E)	1	46.4	46.7	46.8	47.0	+0.4	+0.3	+0.6	35.5	35.8	35.9	FALSE	n/a
44	St Inans Drive	N	44 St Inans Drive x R1	44 St Inans Drive x R1, (N)	0	44.7	44.9	45.0	45.2	+0.3	+0.2	+0.5	34.0	34.1	34.2	FALSE	n/a
44	St Inans Drive	N	44 St Inans Drive x R1	44 St Inans Drive x R1, (N)	1	46.0	46.3	46.4	46.6	+0.4	+0.3	+0.6	35.1	35.4	35.5	FALSE	n/a
44	St Inans Drive	E	44 St Inans Drive x R1	44 St Inans Drive x R1, (E)	0	45.0	45.2	45.3	45.5	+0.3	+0.2	+0.5	34.2	34.4	34.5	FALSE	n/a
44	St Inans Drive	E	44 St Inans Drive x R1	44 St Inans Drive x R1, (E)	1	46.3	46.6	46.7	46.9	+0.4	+0.3	+0.6	35.4	35.7	35.8	FALSE	n/a
44	St Inans Drive	E	44 St Inans Drive x R1	44 St Inans Drive x R1, (E)	0	44.3	44.6	44.7	44.9	+0.4	+0.3	+0.6	33.6	33.9	34.0	FALSE	n/a
44	St Inans Drive	E	44 St Inans Drive x R1	44 St Inans Drive x R1, (E)	1	45.7	46.0	46.1	46.3	+0.4	+0.3	+0.6	34.9	35.1	35.2	FALSE	n/a
44	St Inans Drive	S	44 St Inans Drive x R1	44 St Inans Drive x R1, (S)	0	40.4	40.6	40.8	40.9	+0.4	+0.2	+0.5	30.1	30.3	30.5	FALSE	n/a
44	St Inans Drive	S	44 St Inans Drive x R1	44 St Inans Drive x R1, (S)	1	43.1	43.3	43.5	43.6	+0.4	+0.2	+0.5	32.5	32.7	32.9	FALSE	n/a
44	St Inans Drive	S	44 St Inans Drive x R1	44 St Inans Drive x R1, (S)	0	41.4	41.7	41.8	42.0	+0.4	+0.3	+0.6	31.0	31.3	31.4	FALSE	n/a
44	St Inans Drive	S	44 St Inans Drive x R1	44 St Inans Drive x R1, (S)	1	44.1	44.3	44.5	44.7	+0.4	+0.2	+0.6	33.4	33.6	33.8	FALSE	n/a
44	St Inans Drive	W	44 St Inans Drive x R1	44 St Inans Drive x R1, (W)	0	40.9	41.2	41.4	41.5	+0.5	+0.3	+0.6	30.5	30.8	31.0	FALSE	n/a
44	St Inans Drive	W	44 St Inans Drive x R1	44 St Inans Drive x R1, (W)	1	43.4	43.6	43.9	44.0	+0.5	+0.2	+0.6	32.8	33.0	33.2	FALSE	n/a
46	St Inans Drive	S	46 St Inans Drive x R1	46 St Inans Drive x R1, (S)	0	41.1	41.4	41.6	41.7	+0.5	+0.3	+0.6	30.7	31.0	31.2	FALSE	n/a
46	St Inans Drive	S	46 St Inans Drive x R1	46 St Inans Drive x R1, (S)	1	43.5	43.7	44.0	44.1	+0.5	+0.2	+0.6	32.9	33.1	33.3	FALSE	n/a
46	St Inans Drive	W	46 St Inans Drive x R1	46 St Inans Drive x R1, (W)	0	41.5	41.8	41.9	42.1	+0.4	+0.3	+0.6	31.1	31.4	31.4	FALSE	n/a
46	St Inans Drive	W	46 St Inans Drive x R1	46 St Inans Drive x R1, (W)	1	44.0	44.3	44.4	44.6	+0.4	+0.3	+0.6	33.3	33.6	33.7	FALSE	n/a
46	St Inans Drive	N	46 St Inans Drive x R1	46 St Inans Drive x R1, (N)	0	44.6	44.9	44.9	45.1	+0.3	+0.3	+0.5	33.9	34.1	34.1	FALSE	n/a
46	St Inans Drive	N	46 St

Building No	Street	Façade	Address	Receptor	Floor	dB LA10,18h				Short-term	Long term		dB Lnight,outside			Long-term (night)	
											DM comparison	DS comparison				DM comparison	DS comparison
						DMby	DMfy	DSby	DSfy	DSby-DMby	DMfy-DMby	DSfy-DMby	DMby	DMfy	DSfy	DMfy-DMby	DSfy-DMby
5	St Inans Drive	W	5 St Inans Drive x R1	5 St Inans Drive x R1, (W)	1	43.1	43.3	43.8	43.9	+0.7	+0.2	+0.8	32.5	32.7	33.2	FALSE	n/a
5	St Inans Drive	N	5 St Inans Drive x R1	5 St Inans Drive x R1, (N)	0	40.7	40.9	41.4	41.6	+0.7	+0.2	+0.9	30.4	30.5	31.0	FALSE	n/a
5	St Inans Drive	N	5 St Inans Drive x R1	5 St Inans Drive x R1, (N)	1	43.2	43.4	43.9	44.1	+0.7	+0.2	+0.9	32.6	32.8	33.2	FALSE	n/a
5	St Inans Drive	E	5 St Inans Drive x R1	5 St Inans Drive x R1, (E)	0	51.5	51.5	53.2	53.1	+1.7	0.0	+1.6	40.1	40.1	41.6	FALSE	n/a
5	St Inans Drive	E	5 St Inans Drive x R1	5 St Inans Drive x R1, (E)	1	51.7	51.8	53.4	53.4	+1.7	+0.1	+1.7	40.3	40.4	41.8	FALSE	n/a
5	St Inans Drive	S	5 St Inans Drive x R1	5 St Inans Drive x R1, (S)	0	51.9	52.0	53.7	53.6	+1.8	+0.1	+1.7	40.4	40.5	42.1	FALSE	n/a
5	St Inans Drive	S	5 St Inans Drive x R1	5 St Inans Drive x R1, (S)	1	52.1	52.1	53.8	53.8	+1.7	0.0	+1.7	40.6	40.6	42.2	FALSE	n/a
50	St Inans Drive	E	50 St Inans Drive x R1	50 St Inans Drive x R1, (E)	0	44.8	45.0	45.1	45.3	+0.3	+0.2	+0.5	34.1	34.2	34.3	FALSE	n/a
50	St Inans Drive	E	50 St Inans Drive x R1	50 St Inans Drive x R1, (E)	1	46.0	46.3	46.5	46.6	+0.5	+0.3	+0.6	35.1	35.4	35.6	FALSE	n/a
50	St Inans Drive	S	50 St Inans Drive x R1	50 St Inans Drive x R1, (S)	0	42.8	43.0	43.5	43.7	+0.7	+0.2	+0.9	32.3	32.4	32.9	FALSE	n/a
50	St Inans Drive	S	50 St Inans Drive x R1	50 St Inans Drive x R1, (S)	1	44.5	44.7	45.2	45.3	+0.7	+0.2	+0.8	33.8	34.0	34.4	FALSE	n/a
50	St Inans Drive	W	50 St Inans Drive x R1	50 St Inans Drive x R1, (W)	0	43.7	43.8	44.2	44.2	+0.5	+0.1	+0.5	33.1	33.2	33.5	FALSE	n/a
50	St Inans Drive	W	50 St Inans Drive x R1	50 St Inans Drive x R1, (W)	1	45.3	45.4	45.7	45.8	+0.4	+0.1	+0.5	34.5	34.6	34.9	FALSE	n/a
52	St Inans Drive	W	52 St Inans Drive x R1	52 St Inans Drive x R1, (W)	0	44.7	44.8	45.1	45.2	+0.4	+0.1	+0.5	34.0	34.1	34.3	FALSE	n/a
52	St Inans Drive	W	52 St Inans Drive x R1	52 St Inans Drive x R1, (W)	1	46.4	46.5	46.8	46.9	+0.4	+0.1	+0.5	35.5	35.6	35.9	FALSE	n/a
52	St Inans Drive	E	52 St Inans Drive x R1	52 St Inans Drive x R1, (E)	0	40.0	40.2	40.3	40.5	+0.3	+0.2	+0.5	29.7	29.9	30.0	FALSE	n/a
52	St Inans Drive	E	52 St Inans Drive x R1	52 St Inans Drive x R1, (E)	1	42.5	42.7	42.8	43.0	+0.3	+0.2	+0.5	32.0	32.2	32.3	FALSE	n/a
54	St Inans Drive	E	54 St Inans Drive x R1	54 St Inans Drive x R1, (E)	0	44.8	45.0	45.1	45.3	+0.3	+0.2	+0.5	34.1	34.2	34.3	FALSE	n/a
54	St Inans Drive	E	54 St Inans Drive x R1	54 St Inans Drive x R1, (E)	1	45.9	46.2	46.3	46.5	+0.4	+0.3	+0.6	35.0	35.3	35.4	FALSE	n/a
54	St Inans Drive	W	54 St Inans Drive x R1	54 St Inans Drive x R1, (W)	0	44.7	44.9	44.9	45.0	+0.2	+0.2	+0.3	34.0	34.1	34.1	FALSE	n/a
54	St Inans Drive	W	54 St Inans Drive x R1	54 St Inans Drive x R1, (W)	1	46.5	46.7	46.7	46.8	+0.2	+0.2	+0.3	35.6	35.8	35.8	FALSE	n/a
56	St Inans Drive	W	56 St Inans Drive x R1	56 St Inans Drive x R1, (W)	0	45.0	45.2	45.1	45.2	+0.1	+0.2	+0.2	34.2	34.4	34.3	FALSE	n/a
56	St Inans Drive	W	56 St Inans Drive x R1	56 St Inans Drive x R1, (W)	1	46.9	47.0	47.0	47.1	+0.1	+0.1	+0.2	35.9	36.0	36.0	FALSE	n/a
56	St Inans Drive	E	56 St Inans Drive x R1	56 St Inans Drive x R1, (E)	0	44.9	45.1	45.2	45.4	+0.3	+0.2	+0.5	34.1	34.3	34.4	FALSE	n/a
56	St Inans Drive	E	56 St Inans Drive x R1	56 St Inans Drive x R1, (E)	1	46.1	46.3	46.4	46.6	+0.3	+0.2	+0.5	35.2	35.4	35.5	FALSE	n/a
58	St Inans Drive	E	58 St Inans Drive x R1	58 St Inans Drive x R1, (E)	0	45.7	45.9	46.0	46.2	+0.3	+0.2	+0.5	34.9	35.0	35.1	FALSE	n/a
58	St Inans Drive	E	58 St Inans Drive x R1	58 St Inans Drive x R1, (E)	1	47.0	47.3	47.5	47.7	+0.5	+0.3	+0.7	36.0	36.3	36.5	FALSE	n/a
58	St Inans Drive	W	58 St Inans Drive x R1	58 St Inans Drive x R1, (W)	0	45.5	45.6	45.5	45.5	0.0	+0.1	0.0	34.7	34.8	34.7	FALSE	n/a
58	St Inans Drive	W	58 St Inans Drive x R1	58 St Inans Drive x R1, (W)	1	47.3	47.5	47.4	47.4	+0.1	+0.2	+0.1	36.3	36.5	36.4	FALSE	n/a
6	St Inans Drive	N	6 St Inans Drive x R1	6 St Inans Drive x R1, (N)	0	50.5	50.6	52.3	52.3	+1.8	+0.1	+1.8	39.2	39.3	40.8	FALSE	n/a
6	St Inans Drive	N	6 St Inans Drive x R1	6 St Inans Drive x R1, (N)	1	50.7	50.8	52.4	52.4	+1.7	+0.1	+1.7	39.4	39.5	40.9	FALSE	n/a
6	St Inans Drive	E	6 St Inans Drive x R1	6 St Inans Drive x R1, (E)	0	44.7	44.9	45.5	45.6	+0.8	+0.2	+0.9	34.0	34.1	34.7	FALSE	n/a
6	St Inans Drive	E	6 St Inans Drive x R1	6 St Inans Drive x R1, (E)	1	45.9	46.1	46.6	46.8	+0.7	+0.2	+0.9	35.0	35.2	35.7	FALSE	n/a
6	St Inans Drive	S	6 St Inans Drive x R1	6 St Inans Drive x R1, (S)	0	43.9	44.0	44.8	45.0	+0.9	+0.1	+1.1	33.2	33.3	34.1	FALSE	n/a
6	St Inans Drive	S	6 St Inans Drive x R1	6 St Inans Drive x R1, (S)	1	45.1	45.3	46.0	46.2	+0.9	+0.2	+1.1	34.3	34.5	35.1	FALSE	n/a
6	St Inans Drive	NW	6 St Inans Drive x R1	6 St Inans Drive x R1, (NW)	0	51.4	51.4	53.2	53.2	+1.8	0.0	+1.8	40.0	40.0	41.6	FALSE	n/a
6	St Inans Drive	NW	6 St Inans Drive x R1	6 St Inans Drive x R1, (NW)	1	51.7	51.7	53.4	53.4	+1.7	0.0	+1.7	40.3	40.3	41.8	FALSE	n/a
60	St Inans Drive	W	60 St Inans Drive x R1	60 St Inans Drive x R1, (W)	0	46.0	46.2	45.9	46.0	-0.1	+0.2	0.0	35.1	35.3	35.0	FALSE	n/a
60	St Inans Drive	W	60 St Inans Drive x R1	60 St Inans Drive x R1, (W)	1	47.8	47.9	47.7	47.8	-0.1	+0.1	0.0	36.8	36.8	36.7	FALSE	n/a
60	St Inans Drive	N	60 St Inans Drive x R1	60 St Inans Drive x R1, (N)	0	40.5	40.7	40.8	41.0	+0.3	+0.2	+0.5	30.2	30.4	30.5	FALSE	n/a
60	St Inans Drive	N	60 St Inans Drive x R1	60 St Inans Drive x R1, (N)	1	42.7	42.9	43.0	43.2	+0.3	+0.2	+0.5	32.2	32.3	32.4	FALSE	n/a
60	St Inans Drive	E	60 St Inans Drive x R1	60 St Inans Drive x R1, (E)	0	45.5	45.8	45.8	46.0	+0.3	+0.3	+0.5	34.7	35.0	35.0	FALSE	n/a
60	St Inans Drive	E	60 St Inans Drive x R1	60 St Inans Drive x R1, (E)	1	46.8	47.1	47.2	47.4	+0.4	+0.3	+0.6	35.9	36.1	36.2	FALSE	n/a
7	St Inans Drive	E	7 St Inans Drive x R1	7 St Inans Drive x R1, (E)	0	50.2	50.2	51.8	51.8	+1.6	0.0	+1.6	38.9	38.9	40.4	FALSE	n/a
7	St Inans Drive	E	7 St Inans Drive x R1	7 St Inans Drive x R1, (E)	1	50.5	50.6	52.1	52.1	+1.6	+0.1	+1.6	39.2	39.3	40.6	FALSE	n/a
7	St Inans Drive	W	7 St Inans Drive x R1	7 St Inans Drive x R1, (W)	0	40.5	40.7	41.2	41.3	+0.7	+0.2	+0.8	30.2	30.4	30.8	FALSE	n/a
7	St Inans Drive	W	7 St Inans Drive x R1	7 St Inans Drive x R1, (W)	1	43.0	43.2	43.7	43.8	+0.7	+0.2	+0.8	32.4	32.6	33.1	FALSE	n/a
7	St Inans Drive	N	7 St Inans Drive x R1	7 St Inans Drive x R1, (N)	0	38.8	39.0	39.6	39.7	+0.8	+0.2	+0.9	28.7	28.8	29.4	FALSE	n/a
7	St Inans Drive	N	7 St Inans Drive x R1	7 St Inans Drive x R1, (N)	1	41.1	41.3	41.9	42.0	+0.8	+0.2	+0.9	30.7	30.9	31.4	FALSE	n/a
8	St Inans Drive	NW	8 St Inans Drive x R1	8 St Inans Drive x R1, (NW)	0	50.3	50.3	52.0	52.0	+1.7	0.0	+1.7	39.0	39.0	40.5	FALSE	n/a
8	St Inans Drive	NW	8 St Inans Drive x R1	8 St Inans Drive x R1, (NW)	1	50.6	50.6	52.2	52.3	+1.6	0.0	+1.7	39.3	39.3	40.7	FALSE	n/a
8	St Inans Drive	N	8 St Inans Drive x R1	8 St Inans Drive x R1, (N)	0	49.0	49.0	50.7	50.7	+1.7	0.0	+1.7	37.8	37.8	39.4	FALSE	n/a
8	St Inans Drive	N	8 St Inans Drive x R1	8 St Inans Drive x R1, (N)	1	49.6	49.7	51.3	51.3	+1.7	+0.1	+1.7	38.4	38.5	39.9	FALSE	n/a
8	St Inans Drive	SE	8 St Inans Drive x R1	8 St Inans Drive x R1, (SE)	0	44.9	45.1	45.8	45.9	+0.9	+0.2	+1.0	34.1	34.3	35.0	FALSE	n/a
8	St Inans Drive	SE	8 St Inans Drive x R1	8 St Inans Drive x R1, (SE)	1	45.9	46.1	46.8	46.9	+0.9	+0.2	+1.0	35.0	35.2	35.9	FALSE	n/a
8	St Inans Drive	S	8 St Inans Drive x R1	8 St Inans Drive x R1, (S)	0	44.7	44.9	45.5	45.6	+0.8	+0.2	+0.9	34.0	34.1	34.7	FALSE	n/a
8	St Inans Drive	S	8 St Inans Drive x R1	8 St Inans Drive x R1, (S)	1	45.8	46.1	46.6	46.7	+0.8	+0.3	+0.9	35.0	35.2	35.7	FALSE	n/a
9	St Inans Drive	S	9 St Inans Drive x R1	9 St Inans Drive x R1, (S)	0	38.7	38.9	39.4	39.6	+0.7	+0.2	+0.9	28.6	28.7	29.2	FALSE	n/a
9	St Inans Drive	S	9 St Inans Drive x R1	9 St Inans Drive x R1, (S)	1	41.0	41.2	41.7	41.9	+0.7	+0.2	+0.9	30.6	30.8	31.3	FALSE	n/a
9	St Inans Drive	W	9 St Inans Drive x R1	9 St Inans Drive x R1, (W)	0	44.5	44.5	45.9	45.9	+1.4	0.0	+1.4	33.8	33.8	35.0	FALSE	n/a
9	St Inans Drive	W	9 St Inans Drive x R1	9 St Inans Drive x R1, (W)	1	45.4	45.5	46.6	46.7	+1.2	+0.1	+1.3	34.6	34.7	35.7	FALSE	n/a
9	St Inans Drive	E	9 St Inans Drive x R1	9 St Inans Drive x R1, (E)	0	48.9	48.9	50.4	50.3	+1.5	0.0	+1.4	37.7	37.7	39.1	FALSE	n/a
9	St Inans Drive	E	9 St Inans Drive x R1	9 St Inans Drive x R1, (E)	1	49.3	49.4	50.7	50.7	+1.4	+0.1	+1.4	38.1	38.2	39.4	FALSE	n/a
Grangehill South Lodge	Threepwood Road	NW	Grangehill South Lodge Th	Grangehill South Lodge Threepwoc	0	52.0	52.3	52.3	52.5	+0.3	+0.3	+0.5	40.5	40.8	40.8	FALSE	n/a
Grangehill South Lodge	Threepwood Road	NW	Grangehill South Lodge Th	Grangehill South Lodge Threepwoc	1	54.1	54.3	54.3	54.5	+0.2	+0.2	+0.4	42.4	42.6	42.6	FALSE	n/a
Grangehill South Lodge	Threepwood Road	NE	Grangehill South Lodge Th	Grangehill South Lodge Threepwoc	0	46.0	46.1	46.3	46.4	+0.3	+0.1	+0.4	35.1	35.2	35.4	FALSE	n/a
Grangehill South Lodge	Threepwood Road	NE	Grangehill South Lodge Th	Grangehill South Lodge Threepwoc	1	47.6	47.8	48.0	48.1	+0.4	+0.2	+0.5	36.6	36.8	36.9	FALSE	n/a
Grangehill South Lodge	Threepwood Road	NW	Grangehill South Lodge Th	Grangehill South Lodge Threepwoc	0	45.6	45.7	45.8	45.9	+0.2	+0.1	+0.3	34.8	34.9	35.0	FALSE	n/a
Grangehill South Lodge	Threepwood Road	NW	Grangehill South Lodge Th	Grangehill South Lodge Threepwoc	1	47.2	47.4	47.4	47.6	+0.2	+0.2	+0.4	36.2	36.4	36.4	FALSE	n/a
Grangehill South Lodge	Threepwood Road	NE	Grangehill South Lodge Th	Grangehill South Lodge Threepwoc	0	46.5	46.6	46.9	47.1	+0.4	+0.1	+0.6	35.6	35.7	35.9	FALSE	n/a
Grangehill South Lodge	Threepwood Road	NE	Grangehill South Lodge Th	Grangehill South Lodge Threepwoc	1	48.2	48.4	48.6	48.8	+0.4	+0.2	+0.6	37.1	37.3	37.5	FALSE	n/a
Grangehill South Lodge	Threepwood Road	SE	Grangehill South Lodge Th	Grangehill South Lodge Threepwoc	0	50.0	50.3	50.0	50.2	0.0	+0.3	+0.2	38.7	39.0	38.7	FALSE	n/a
Grangehill South Lodge	Threepwood Road	SE	Grangehill South Lodge Th	Grangehill South Lodge Threepwoc	1	52.0	52.2	52.0	52.2	0.0	+0.2	+0.2	40.5	40.7	40.5	FALSE	n/a
Grangehill South Lodge	Threepwood Road	SW	Grangehill South Lodge Th	Grangehill South Lodge Threepwoc	0	50.1	50.4	50.0	50.2	-0.1	+0.3	+0.1	38.8	39.1	38.7	FALSE	n/a
Grangehill South Lodge	Threepwood Road	SW	Grangehill South Lodge Th	Grangehill South Lodge Threepwoc	1	52.0	52.3	52.0	52.2	0.0	+0.3	+0.2	40.5	40.8	40.5	FALSE	n/a
Grangehill South Lodge	Threepwood Road	SE	Grangehill South Lodge Th	Grangehill South Lodge Threepwoc	0	50.1	50.4	50.0	50.2	-0.1	+0.3	+0.1	38.8	39.1	38.7	FALSE	n/a
Grangehill South Lodge	Threepwood Road	SE	Grangehill South Lodge Th	Grangehill South Lodge Threepwoc	1	52.0	52.3	52.0	52.1	0.0	+0.3	+0.1	40.5	40.8	40.5	FALSE	n/a
Grangehill South Lodge	Threepwood Road	SE	Grangehill South Lodge Th	Grangehill South Lodge Threepwoc	0	50.4	50.7	50.3	50.5	-0.1	+0.3	+0.1	39.1	39.4	39.0	FALSE	n/a
Grangehill South Lodge	Threepwood Road	SE	Grangehill South Lodge Th	Grangehill South Lodge Threepwoc	1	52.3	52.5	52.3	52.5	0.0	+0.2	+0.2	40.8	41.0	40.8	FALSE	n/a
Grangehill South Lodge	Threepwood Road	SW	Grangehill South Lodge Th	Grangehill South Lodge Threepwoc	0	53.2	53.5	53.4	53.5	+0.2	+0.3	+0.3	41.6	41.9	41.8	FALSE	n/a
Grangehill South Lodge	Threepwood Road	SW	Grangehill South Lodge Th	Grangehill South Lodge Threepwoc	1	55.1	55.3	55.2	55.4	+0.1	+0.2	+0.3	43.3	43.5	43.4	FALSE	n/a
10	Townhead	SW	10 Townhead x R1	10 Townhead x R1, (SW)	0	42.3	42.5	42.7	42.8	+0.4	+0.2	+0.5	31.8	32.0	32.2	FALSE	n/a
10	Townhead	SW	10 Townhead x R1	10 Townhead x R1, (SW)	1	43.6	43.8	44.0	44.2	+0.4	+0.2	+0.6	33.0	33.2	33.3	FALSE	n/a
10	Townhead	NW	10 Townhead x R1	10 Townhead x R1, (NW)	0	58.7	58.8	59.2	59.3	+0.5	+0.1	+0.6	46.6	46.7	47.0	FALSE	n/a
10	Townhead	NW	10 Townhead x R1	10 Townhead x R1, (NW)	1	58.6	58.7	59.0	59.2	+0.4	+0.1	+0.6	46.5	46.6	46.8	FALSE	n/a
10	Townhead	NE	10 Townhead x R1	10 Townhead x R1, (NE)	0	62.3	62.4	62.9	63.0	+0.6	+0.1	+0.7	49.8	49.9	50.3	FALSE	n/a
10	Townhead	NE	10 Townhead x R1	10 Townhead x R1, (NE)	1	62.0	62.2	62.6	62.7	+0.6	+0.2	+0.7	49.5	49.7	50.1	FALSE	n/a
12	Townhead	SW	12 Townhead x R1	12 Townhead x R1, (SW)	0	42.8	42.9	43.1	43.2	+0.3	+0.1	+0.4	32.3	32.3	32.5	FALSE	n/a
12	Townhead	SW	12 Townhead x R1	12 Townhead x R1, (SW)	1	44.1	44.2	44.5	44.6	+0.4	+0.1	+0.5	33.4	33.5	33.8	FALSE	n/a
12	Townhead	NE	12 Townhead x R1	12 Townhead x R1, (NE)	0	62.1	62.2	62.7	62.8	+0.6	+0.1	+0.7	49.6	49.7	50.2	FALSE	n/a
12	Townhead	NE	12 Townhead x R1	12 Townhead x R1, (NE)	1	62.0	62.1	62.5	62.6	+0.5	+0.1	+0.6	49.5	49.6	50.0	FALSE	n/a
14	Townhead	NE	14 Townhead x R1	14 Townhead x R1, (NE)	0	61.6	61.7	62.2	62.3	+0.6	+0.1	+0.7	49.2	49.3	49.7	FALSE	n/a
14	Townhead	NE	14 Townhead x R1	14 Townhead x R1, (NE)	1	61.5	61.6	62.0	62.1	+0.5	+0.1	+0.6	49.1	49.2	49.5	FALSE	n/a
14	Townhead	SW	14 Townhead x R1	14 Townhead x R1, (SW)	0	43.0	43.2	43.3	43.4	+0.3	+0.2	+0.4	32.4	32.6	32.7	FALSE	n/a
14	Townhead	SW	14 Townhead x R1	14 Townhead x R1, (SW)	1	44.3	44.5	44.7	44.8	+0.4	+0.2	+0.5	33.6	33.8	34.0	FALSE	n/a
16	Townhead	NE	16 Townhead x R1	16 Townhead x R1, (NE)	0	61.5	61.6	62.0	62.1	+0.5	+0.1	+0.6	49.1	49.2	49.5	FALSE	n/a
16	Townhead	NE	16 Townhead x R1	16 Townhead x R1, (NE)	1	61.4	61.5	61.8	62.0	+0.4	+0.1	+0.6	49.0	49.1	49.4	FALSE	n/a
16	Townhead	SW	16 Townhead x R1	16 Townhead x R1, (SW)	0	43.1	43.2	43.4	43.5	+0.3	+0.1	+0.4	32.5	32.6	32.8	FALSE	n/a
16	Townhead	SW	16 Townhead x R1	16 Townhead x R1, (SW)	1	44.4	44.5	44.8	44.9	+0.4	+0.1	+0.5	33.7	33.8	34.1	FALSE	n/a
18	Townhead	SW	18 Townhead x R1	18 Townhead x R1, (SW)	0	42.9	43.1	43.2	43.4	+0.3	+0.2	+0.5	32.3	32.5	32.6	FALSE	n/a
18	Townhead	SW	18 Townhead x R1	18 Townhead x R1, (SW)	1	44.0	44.2	44.4	44.5	+0.4	+0.2	+0.5	33.3	33.5	33.7	FALSE	n/a
18	Townhead	NE	18 Townhead x R1	18 Townhead x R1, (NE)	0	61.4	61.6	62.0	62.1	+0.6	+0.2	+0.7	49.0	49.2	49.5	FALSE	n/a
18	Townhead	NE	18 Townhead x R1	18 Townhead x R1, (NE)	1	61.2	61.3	61.7	61.9	+0.5	+0.1	+0.7	48.8	48.9	49.3	FALSE	n/a
19	Townhead	NE	19 Townhead x R1	19 Townhead x R1, (NE)	0	41.0	41.2	41.5	41.7	+0.5	+0.2	+0.7	30.6	30.8	31.1	FALSE	n/a
19	Townhead	NE	19 Townhead x R1	19 Townhead x R1, (NE)	1	42.8	43.0	43.3	43.5	+0.5	+0.2	+0.7	32.3	32.4	32.7	FALSE	n/a
19	Townhead	NW	19 Townhead x R1	19 Townhead x R1, (NW)	0	40.0	40.2	40.4	40.5	+0.4	+0.2	+0.5	29.7	29.9	30.1	FALSE	n/a
19	Townhead	NW	19 Townhead x R1	19 Townhead x R1, (NW)	1	42.4	42.6	42.7	42.9	+0.3	+0.2	+0.5	31.9	32.1	32.2	FALSE	n/a
19	Townhead	NE	19 Townhead x R1	19 Townhead x R1, (NE)	0	51.6	51.7	52.0	52.1	+0.4	+0.1	+0.5	40.2	40.3	40.5	FALSE	n/a
19	Townhead	NE	19 Townhead x R1	19 Townhead x R1, (NE)	1	51.7	51.8	52.1	52.2	+0.4	+0.1	+0.5	40.3	40.4	40.6	FALSE	n/a
19	Townhead	SE	19 Townhead x R1	19 Townhead x R1, (SE)	0	51.9	52.1	52.3	52.5	+0.4	+0.2	+0.6	40.4	40.6	40.8	FALSE	n/a
19	Townhead	SE	19 Townhead x R1	19 Townhead x R1, (SE)	1	52.2	52.3	52.6	52.7	+0.4	+0.1	+0.5	40.7	40.8	41.1	FALSE	n/a
19	Townhead	NE	19 Townhead x R1	19 Townhead x R1, (NE)	0	52.3	52.4	52.7	52.8	+0.4	+0.1	+0.5	40.8	40.9	41.2	FALSE	n/a
19	Townhead	NE	19 Townhead x R1	19 Townhead x R1, (NE)	1	52.5	52.6	52.9	53.0	+0.4	+0.1	+0.5	41.0	41.1	41.3	FALSE	n/a
19	Townhead	SW	19 Townhead x R1	19 Townhead x R1, (SW)	0	63.5	63.6	64.0	64.1	+0.5	+0.1	+0.6	50.9	51.0	51.3	FALSE	n/a
19	Townhead	SW	19 Townhead x R1	19 Townhead x R1, (SW)	1	63.1	63.3	63.7	63.9	+0.6	+0.2	+0.8	50.5	50.7	51.1	FALSE	n/a
20	Townhead	NE	20 Townhead x R1	20 Townhead x R1, (NE)	0	61.3	61.4	61.8	61.9	+0.5	+0.1	+0.6	48.9	49.0	49.4	FALSE	n/a
20	Townhead	NE	20 Townhead x R1	20 Townhead x R1, (NE)	1	61.1	61.2	61.6	61.7	+0.5	+0.1	+0.6	48.7	48.8	49.2	FALSE	n/a
20	Townhead	SE	20 Townhead x R1	20 Townhead x R1, (SE)	0	56.1	56.3	56.6	56.7	+0.5	+0.2	+0.6	44.2	44.4	44.7	FALSE	n/a
20	Townhead	SE	20 Townhead x R1	20 Townhead x R1, (SE)	1	56.2	56.3	56.6	56.7	+0.4	+0.1	+0.5	44.3	44.4	44.7	FALSE	n/a
20	Townhead	SW	20 Townhead x R1	20 Townhead x R1, (SW)	0	43.1	43.3	43.5	43.6	+0.4	+0.2	+0.5	32.5	32.7	32.9	FALSE	n/a
20	Townhead	SW	20 Townhead x R1	20 Townhead x R1, (SW)	1	44.2	44.4	44.6	44.8	+0.4	+0.2	+0.6	33.5	33.7	33.9	FALSE	n/a
21	Townhead	NE	21 Townhead x R2	21 Townhead x R2, (NE)	0	53.8	53.9	54.3	54.4	+0.5	+0.1	+0.6	42.2	42.2	42.6	FALSE	n/a
21	Townhead	NE	21 Townhead x R2	21 Townhead x R2, (NE)	1	53.9	54.1	54.4	54.5	+0.5	+0.2	+0.6	42.2	42.4	42.7	FALSE	n/a
21	Townhead	SE	21 Townhead x R2	21 Townhead x R2, (SE)	0	54.7	54.8	55.1	55.2	+0.4	+0.1	+0.5	43.0	43.1	43.3	FALSE	n/a
21	Townhead	SE	21 Townhead x R2	21 Townhead x R2, (SE)	1	54.8	54.9	55.2	55.4	+0.4	+0.1	+0.6	43.1	43.1	43.4	FALSE	n/a
21	Townhead	NE	21 Townhead x R2	21 Townhead x R2, (NE)	0	55.6	55.7	56.0	56.2	+0.4	+0.1	+0.6	43.8	43.9	44.1	FALSE	n/a
21	Townhead	NE	21 Townhead x R2	21 Townhead x R2, (NE)	1	55.5	55.6	56.0	56.2	+0.5	+0.1	+0.7	43.7	43.8	44.1	FALSE	n/a
21	Townhead	SE	21 Townhead x R2	21 Townhead x R2, (SE)	0	61.8	61.9	62.3	62.5	+0.5	+0.1	+0.7	49.4	49.4	49.8	FALSE	n/a
21	Townhead	SE	21 Townhead x R2	21 Townhead x R2, (SE)	1	61.5	61.7	62.0	62.2	+0.5	+0.2	+0.7	49.1	49.3	49.5	FALSE	n/a
21	Townhead	SW	21 Townhead x R2	21 Townhead x R2, (SW)	0	63.6	63.7	64.2	64.3	+0.6	+0.1	+0.7	51.0	51.1	51.5	FALSE	n/a
21	Townhead	SW	21 Townhead x R2	21 Townhead x R2, (SW)	1	63.3	63.5	63.8	64.0	+0.5	+0.2	+0.7	50.7	50.9	51.2	FALSE	n/a
21 (Flat 1)	Townhead	NE	21 (Flat 1) Townhead x R

Building No	Street	Façade	Address	Receptor	Floor	dB LA10,18h				Short-term	Long term		dB Lnight,outside			Long-term (night)	
											DM comparison	DS comparison				DM comparison	DS comparison
						DMby	DMfy	DSby	DSfy	DSby-DMby	DMfy-DMby	DSfy-DMby	DMby	DMfy	DSfy	DMfy-DMby	DSfy-DMby
1	Trinity Crescent	N	1 Trinity Crescent x R1	1 Trinity Crescent x R1, (N)	0	45.8	46.0	45.6	45.8	-0.2	+0.2	0.0	35.0	35.1	34.8	FALSE	n/a
1	Trinity Crescent	N	1 Trinity Crescent x R1	1 Trinity Crescent x R1, (N)	1	47.1	47.3	47.1	47.2	0.0	+0.2	+0.1	36.1	36.3	36.1	FALSE	n/a
1	Trinity Crescent	E	1 Trinity Crescent x R1	1 Trinity Crescent x R1, (E)	0	45.1	45.3	45.5	45.7	+0.4	+0.2	+0.6	34.3	34.5	34.7	FALSE	n/a
1	Trinity Crescent	E	1 Trinity Crescent x R1	1 Trinity Crescent x R1, (E)	1	46.7	46.9	47.1	47.3	+0.4	+0.2	+0.6	35.8	35.9	36.1	FALSE	n/a
1	Trinity Crescent	S	1 Trinity Crescent x R1	1 Trinity Crescent x R1, (S)	0	44.2	44.5	44.6	44.8	+0.4	+0.3	+0.6	33.5	33.8	33.9	FALSE	n/a
1	Trinity Crescent	S	1 Trinity Crescent x R1	1 Trinity Crescent x R1, (S)	1	45.7	46.0	46.1	46.3	+0.4	+0.3	+0.6	34.9	35.1	35.2	FALSE	n/a
1	Trinity Crescent	W	1 Trinity Crescent x R1	1 Trinity Crescent x R1, (W)	0	40.7	40.9	40.8	41.0	+0.1	+0.2	+0.3	30.4	30.5	30.5	FALSE	n/a
1	Trinity Crescent	W	1 Trinity Crescent x R1	1 Trinity Crescent x R1, (W)	1	43.0	43.2	43.1	43.3	+0.1	+0.2	+0.3	32.4	32.6	32.5	FALSE	n/a
10	Trinity Crescent	N	10 Trinity Crescent x R1	10 Trinity Crescent x R1, (N)	0	53.0	53.1	52.6	52.8	-0.4	+0.1	-0.2	41.4	41.5	41.1	FALSE	n/a
10	Trinity Crescent	N	10 Trinity Crescent x R1	10 Trinity Crescent x R1, (N)	1	53.7	53.9	53.5	53.6	-0.2	+0.2	-0.1	42.1	42.2	41.9	FALSE	n/a
10	Trinity Crescent	E	10 Trinity Crescent x R1	10 Trinity Crescent x R1, (E)	0	47.6	47.7	47.5	47.6	-0.1	+0.1	0.0	36.6	36.7	36.5	FALSE	n/a
10	Trinity Crescent	E	10 Trinity Crescent x R1	10 Trinity Crescent x R1, (E)	1	49.0	49.1	49.0	49.1	0.0	+0.1	+0.1	37.8	37.9	37.8	FALSE	n/a
10	Trinity Crescent	S	10 Trinity Crescent x R1	10 Trinity Crescent x R1, (S)	0	43.1	43.4	43.5	43.7	+0.4	+0.3	+0.6	32.5	32.8	32.9	FALSE	n/a
10	Trinity Crescent	S	10 Trinity Crescent x R1	10 Trinity Crescent x R1, (S)	1	44.9	45.1	45.2	45.4	+0.3	+0.2	+0.5	34.1	34.3	34.4	FALSE	n/a
11	Trinity Crescent	N	11 Trinity Crescent x R1	11 Trinity Crescent x R1, (N)	0	54.1	54.2	53.7	53.8	-0.4	+0.1	-0.3	42.4	42.5	42.1	FALSE	n/a
11	Trinity Crescent	N	11 Trinity Crescent x R1	11 Trinity Crescent x R1, (N)	1	54.9	55.1	54.6	54.7	-0.3	+0.2	-0.2	43.1	43.3	42.9	FALSE	n/a
11	Trinity Crescent	E	11 Trinity Crescent x R1	11 Trinity Crescent x R1, (E)	0	50.4	50.6	50.3	50.4	-0.1	+0.2	0.0	39.1	39.3	39.0	FALSE	n/a
11	Trinity Crescent	E	11 Trinity Crescent x R1	11 Trinity Crescent x R1, (E)	1	51.5	51.7	51.5	51.6	0.0	+0.2	+0.1	40.1	40.3	40.1	FALSE	n/a
11	Trinity Crescent	S	11 Trinity Crescent x R1	11 Trinity Crescent x R1, (S)	0	44.5	44.8	44.8	45.0	+0.3	+0.3	+0.5	33.8	34.1	34.1	FALSE	n/a
11	Trinity Crescent	S	11 Trinity Crescent x R1	11 Trinity Crescent x R1, (S)	1	46.0	46.2	46.3	46.5	+0.3	+0.2	+0.5	35.1	35.3	35.4	FALSE	n/a
11	Trinity Crescent	W	11 Trinity Crescent x R1	11 Trinity Crescent x R1, (W)	0	47.9	48.1	47.5	47.6	-0.4	+0.2	-0.3	36.8	37.0	36.5	FALSE	n/a
11	Trinity Crescent	W	11 Trinity Crescent x R1	11 Trinity Crescent x R1, (W)	1	49.0	49.2	48.7	48.8	-0.3	+0.2	-0.2	37.8	38.0	37.6	FALSE	n/a
2	Trinity Crescent	N	2 Trinity Crescent x R1	2 Trinity Crescent x R1, (N)	0	45.5	45.7	45.4	45.6	-0.1	+0.2	+0.1	34.7	34.9	34.6	FALSE	n/a
2	Trinity Crescent	N	2 Trinity Crescent x R1	2 Trinity Crescent x R1, (N)	1	46.9	47.1	46.9	47.1	0.0	+0.2	+0.2	35.9	36.1	35.9	FALSE	n/a
2	Trinity Crescent	E	2 Trinity Crescent x R1	2 Trinity Crescent x R1, (E)	0	41.8	42.1	42.3	42.4	+0.5	+0.3	+0.6	31.4	31.6	31.8	FALSE	n/a
2	Trinity Crescent	E	2 Trinity Crescent x R1	2 Trinity Crescent x R1, (E)	1	44.3	44.5	44.7	44.8	+0.4	+0.2	+0.5	33.6	33.8	34.0	FALSE	n/a
2	Trinity Crescent	S	2 Trinity Crescent x R1	2 Trinity Crescent x R1, (S)	0	43.5	43.8	43.9	44.1	+0.4	+0.3	+0.6	32.9	33.2	33.2	FALSE	n/a
2	Trinity Crescent	S	2 Trinity Crescent x R1	2 Trinity Crescent x R1, (S)	1	45.1	45.3	45.5	45.7	+0.4	+0.2	+0.6	34.3	34.5	34.7	FALSE	n/a
2	Trinity Crescent	W	2 Trinity Crescent x R1	2 Trinity Crescent x R1, (W)	0	41.6	41.8	41.5	41.7	-0.1	+0.2	+0.1	31.2	31.4	31.1	FALSE	n/a
2	Trinity Crescent	W	2 Trinity Crescent x R1	2 Trinity Crescent x R1, (W)	1	43.4	43.6	43.4	43.6	0.0	+0.2	+0.2	32.8	33.0	32.8	FALSE	n/a
3	Trinity Crescent	S	3 Trinity Crescent x R1	3 Trinity Crescent x R1, (S)	0	42.4	42.6	42.8	42.9	+0.4	+0.2	+0.5	31.9	32.1	32.3	FALSE	n/a
3	Trinity Crescent	S	3 Trinity Crescent x R1	3 Trinity Crescent x R1, (S)	1	43.9	44.2	44.3	44.5	+0.4	+0.3	+0.6	33.2	33.5	33.6	FALSE	n/a
3	Trinity Crescent	W	3 Trinity Crescent x R1	3 Trinity Crescent x R1, (W)	0	53.7	53.8	52.9	53.0	-0.8	+0.1	-0.7	42.1	42.2	41.3	FALSE	n/a
3	Trinity Crescent	W	3 Trinity Crescent x R1	3 Trinity Crescent x R1, (W)	1	53.8	53.9	53.0	53.1	-0.8	+0.1	-0.7	42.2	42.2	41.4	FALSE	n/a
3	Trinity Crescent	N	3 Trinity Crescent x R1	3 Trinity Crescent x R1, (N)	0	41.5	41.8	41.7	41.9	+0.2	+0.3	+0.4	31.1	31.4	31.3	FALSE	n/a
3	Trinity Crescent	N	3 Trinity Crescent x R1	3 Trinity Crescent x R1, (N)	1	43.4	43.7	43.6	43.8	+0.2	+0.3	+0.4	32.8	33.1	33.0	FALSE	n/a
3	Trinity Crescent	E	3 Trinity Crescent x R1	3 Trinity Crescent x R1, (E)	0	44.7	44.9	45.1	45.3	+0.4	+0.2	+0.6	34.0	34.1	34.3	FALSE	n/a
3	Trinity Crescent	E	3 Trinity Crescent x R1	3 Trinity Crescent x R1, (E)	1	46.2	46.4	46.6	46.8	+0.4	+0.2	+0.6	35.3	35.5	35.7	FALSE	n/a
4	Trinity Crescent	N	4 Trinity Crescent x R1	4 Trinity Crescent x R1, (N)	0	41.8	42.1	42.0	42.2	+0.2	+0.3	+0.4	31.4	31.6	31.5	FALSE	n/a
4	Trinity Crescent	N	4 Trinity Crescent x R1	4 Trinity Crescent x R1, (N)	1	43.7	44.0	43.9	44.1	+0.2	+0.3	+0.4	33.1	33.3	33.2	FALSE	n/a
4	Trinity Crescent	E	4 Trinity Crescent x R1	4 Trinity Crescent x R1, (E)	0	44.7	45.0	45.1	45.3	+0.4	+0.3	+0.6	34.0	34.2	34.3	FALSE	n/a
4	Trinity Crescent	E	4 Trinity Crescent x R1	4 Trinity Crescent x R1, (E)	1	46.4	46.7	46.8	47.0	+0.4	+0.3	+0.6	35.5	35.8	35.9	FALSE	n/a
4	Trinity Crescent	S	4 Trinity Crescent x R1	4 Trinity Crescent x R1, (S)	0	40.6	40.9	40.8	41.0	+0.2	+0.3	+0.4	30.3	30.5	30.5	FALSE	n/a
4	Trinity Crescent	S	4 Trinity Crescent x R1	4 Trinity Crescent x R1, (S)	1	42.7	42.9	42.9	43.1	+0.2	+0.2	+0.4	32.2	32.3	32.3	FALSE	n/a
4	Trinity Crescent	W	4 Trinity Crescent x R1	4 Trinity Crescent x R1, (W)	0	55.3	55.4	54.5	54.6	-0.8	+0.1	-0.7	43.5	43.6	42.8	FALSE	n/a
4	Trinity Crescent	W	4 Trinity Crescent x R1	4 Trinity Crescent x R1, (W)	1	55.3	55.4	54.5	54.6	-0.8	+0.1	-0.7	43.5	43.6	42.8	FALSE	n/a
5	Trinity Crescent	N	5 Trinity Crescent x R1	5 Trinity Crescent x R1, (N)	0	57.4	57.5	56.6	56.8	-0.8	+0.1	-0.6	45.4	45.5	44.7	FALSE	n/a
5	Trinity Crescent	N	5 Trinity Crescent x R1	5 Trinity Crescent x R1, (N)	1	57.5	57.6	56.6	56.8	-0.9	+0.1	-0.7	45.5	45.6	44.7	FALSE	n/a
5	Trinity Crescent	E	5 Trinity Crescent x R1	5 Trinity Crescent x R1, (E)	0	43.8	44.1	44.1	44.3	+0.3	+0.3	+0.5	33.2	33.4	33.4	FALSE	n/a
5	Trinity Crescent	E	5 Trinity Crescent x R1	5 Trinity Crescent x R1, (E)	1	45.6	45.9	45.9	46.1	+0.3	+0.3	+0.5	34.8	35.0	35.0	FALSE	n/a
5	Trinity Crescent	S	5 Trinity Crescent x R1	5 Trinity Crescent x R1, (S)	0	41.8	42.0	41.9	42.1	+0.1	+0.2	+0.3	31.4	31.5	31.4	FALSE	n/a
5	Trinity Crescent	S	5 Trinity Crescent x R1	5 Trinity Crescent x R1, (S)	1	43.6	43.8	43.7	43.9	+0.1	+0.2	+0.3	33.0	33.2	33.1	FALSE	n/a
5	Trinity Crescent	W	5 Trinity Crescent x R1	5 Trinity Crescent x R1, (W)	0	57.2	57.3	56.3	56.4	-0.9	+0.1	-0.8	45.2	45.3	44.4	FALSE	n/a
5	Trinity Crescent	W	5 Trinity Crescent x R1	5 Trinity Crescent x R1, (W)	1	57.2	57.3	56.3	56.4	-0.9	+0.1	-0.8	45.2	45.3	44.4	FALSE	n/a
6	Trinity Crescent	E	6 Trinity Crescent x R1	6 Trinity Crescent x R1, (E)	0	43.5	43.8	43.9	44.1	+0.4	+0.3	+0.6	32.9	33.2	33.2	FALSE	n/a
6	Trinity Crescent	E	6 Trinity Crescent x R1	6 Trinity Crescent x R1, (E)	1	45.7	45.9	46.0	46.2	+0.3	+0.2	+0.5	34.9	35.0	35.1	FALSE	n/a
6	Trinity Crescent	S	6 Trinity Crescent x R1	6 Trinity Crescent x R1, (S)	0	42.7	42.9	43.0	43.1	+0.3	+0.2	+0.4	32.2	32.3	32.4	FALSE	n/a
6	Trinity Crescent	S	6 Trinity Crescent x R1	6 Trinity Crescent x R1, (S)	1	44.3	44.6	44.6	44.8	+0.3	+0.3	+0.5	33.6	33.9	33.9	FALSE	n/a
6	Trinity Crescent	W	6 Trinity Crescent x R1	6 Trinity Crescent x R1, (W)	0	58.1	58.2	57.3	57.4	-0.8	+0.1	-0.7	46.0	46.1	45.3	FALSE	n/a
6	Trinity Crescent	W	6 Trinity Crescent x R1	6 Trinity Crescent x R1, (W)	1	58.1	58.2	57.4	57.5	-0.7	+0.1	-0.6	46.0	46.1	45.4	FALSE	n/a
6	Trinity Crescent	N	6 Trinity Crescent x R1	6 Trinity Crescent x R1, (N)	0	57.8	57.9	57.0	57.1	-0.8	+0.1	-0.7	45.8	45.8	45.0	FALSE	n/a
6	Trinity Crescent	N	6 Trinity Crescent x R1	6 Trinity Crescent x R1, (N)	1	57.9	58.0	57.1	57.3	-0.8	+0.1	-0.6	45.8	45.9	45.1	FALSE	n/a
7	Trinity Crescent	S	7 Trinity Crescent x R1	7 Trinity Crescent x R1, (S)	0	49.6	49.7	49.0	49.1	-0.6	+0.1	-0.5	38.4	38.5	37.8	FALSE	n/a
7	Trinity Crescent	S	7 Trinity Crescent x R1	7 Trinity Crescent x R1, (S)	1	50.0	50.1	49.5	49.6	-0.5	+0.1	-0.4	38.7	38.8	38.3	FALSE	n/a
7	Trinity Crescent	W	7 Trinity Crescent x R1	7 Trinity Crescent x R1, (W)	0	55.2	55.3	54.4	54.5	-0.8	+0.1	-0.7	43.4	43.5	42.7	FALSE	n/a
7	Trinity Crescent	W	7 Trinity Crescent x R1	7 Trinity Crescent x R1, (W)	1	55.3	55.4	54.5	54.6	-0.8	+0.1	-0.7	43.5	43.6	42.8	FALSE	n/a
7	Trinity Crescent	N	7 Trinity Crescent x R1	7 Trinity Crescent x R1, (N)	0	55.0	55.1	54.3	54.4	-0.7	+0.1	-0.6	43.2	43.3	42.6	FALSE	n/a
7	Trinity Crescent	N	7 Trinity Crescent x R1	7 Trinity Crescent x R1, (N)	1	55.2	55.3	54.6	54.7	-0.6	+0.1	-0.5	43.4	43.5	42.9	FALSE	n/a
8	Trinity Crescent	N	8 Trinity Crescent x R1	8 Trinity Crescent x R1, (N)	0	54.2	54.3	53.6	53.7	-0.6	+0.1	-0.5	42.5	42.6	42.0	FALSE	n/a
8	Trinity Crescent	N	8 Trinity Crescent x R1	8 Trinity Crescent x R1, (N)	1	54.6	54.7	54.0	54.2	-0.6	+0.1	-0.4	42.9	43.0	42.3	FALSE	n/a
8	Trinity Crescent	E	8 Trinity Crescent x R1	8 Trinity Crescent x R1, (E)	0	41.8	42.0	42.2	42.3	+0.4	+0.2	+0.5	31.4	31.5	31.7	FALSE	n/a
8	Trinity Crescent	E	8 Trinity Crescent x R1	8 Trinity Crescent x R1, (E)	1	44.3	44.5	44.7	44.8	+0.4	+0.2	+0.5	33.6	33.8	34.0	FALSE	n/a
8	Trinity Crescent	S	8 Trinity Crescent x R1	8 Trinity Crescent x R1, (S)	0	42.7	43.0	42.9	43.1	+0.2	+0.3	+0.4	32.2	32.4	32.3	FALSE	n/a
8	Trinity Crescent	S	8 Trinity Crescent x R1	8 Trinity Crescent x R1, (S)	1	44.4	44.7	44.7	44.8	+0.3	+0.3	+0.4	33.7	34.0	34.0	FALSE	n/a
9	Trinity Crescent	S	9 Trinity Crescent x R1	9 Trinity Crescent x R1, (S)	0	43.3	43.6	43.6	43.8	+0.3	+0.3	+0.5	32.7	33.0	33.0	FALSE	n/a
9	Trinity Crescent	S	9 Trinity Crescent x R1	9 Trinity Crescent x R1, (S)	1	45.0	45.2	45.3	45.5	+0.3	+0.2	+0.5	34.2	34.4	34.5	FALSE	n/a
9	Trinity Crescent	W	9 Trinity Crescent x R1	9 Trinity Crescent x R1, (W)	0	41.0	41.2	41.0	41.1	0.0	+0.2	+0.1	30.6	30.8	30.6	FALSE	n/a
9	Trinity Crescent	W	9 Trinity Crescent x R1	9 Trinity Crescent x R1, (W)	1	43.5	43.7	43.5	43.7	0.0	+0.2	+0.2	32.9	33.1	32.9	FALSE	n/a
9	Trinity Crescent	N	9 Trinity Crescent x R1	9 Trinity Crescent x R1, (N)	0	53.4	53.6	52.9	53.1	-0.5	+0.2	-0.3	41.8	42.0	41.3	FALSE	n/a
9	Trinity Crescent	N	9 Trinity Crescent x R1	9 Trinity Crescent x R1, (N)	1	53.9	54.1	53.6	53.7	-0.3	+0.2	-0.2	42.2	42.4	42.0	FALSE	n/a
1	Wardrop Street	S	1 Wardrop Street x R1	1 Wardrop Street x R1, (S)	0	50.6	50.8	49.4	49.6	-1.2	+0.2	-1.0	39.3	39.5	38.2	FALSE	n/a
1	Wardrop Street	S	1 Wardrop Street x R1	1 Wardrop Street x R1, (S)	1	52.9	53.2	51.8	52.0	-1.1	+0.3	-0.9	41.3	41.6	40.4	FALSE	n/a
1	Wardrop Street	W	1 Wardrop Street x R1	1 Wardrop Street x R1, (W)	0	58.1	58.1	60.1	60.1	+2.0	0.0	+2.0	46.0	46.0	47.8	FALSE	n/a
1	Wardrop Street	W	1 Wardrop Street x R1	1 Wardrop Street x R1, (W)	1	58.1	58.2	60.1	60.1	+2.0	+0.1	+2.0	46.0	46.1	47.8	FALSE	n/a
1	Wardrop Street	N	1 Wardrop Street x R1	1 Wardrop Street x R1, (N)	0	62.1	62.2	63.6	63.6	+1.5	+0.1	+1.5	49.6	49.7	51.0	FALSE	n/a
1	Wardrop Street	N	1 Wardrop Street x R1	1 Wardrop Street x R1, (N)	1	62.7	62.8	64.1	64.2	+1.4	+0.1	+1.5	50.2	50.3	51.4	FALSE	n/a
18	Wardrop Street	W	18 Wardrop Street x R2	18 Wardrop Street x R2, (W)	0	59.8	59.9	65.5	65.6	+5.7	+0.1	+5.8	47.6	47.6	52.7	FALSE	n/a
18	Wardrop Street	W	18 Wardrop Street x R2	18 Wardrop Street x R2, (W)	1	61.6	61.7	67.5	67.7	+5.9	+0.1	+6.1	49.2	49.3	54.5	FALSE	n/a
18	Wardrop Street	N	18 Wardrop Street x R2	18 Wardrop Street x R2, (N)	0	67.9	68.1	64.6	64.8	-3.3	+0.2	-3.1	54.8	55.0	51.9	FALSE	+0.2
18	Wardrop Street	N	18 Wardrop Street x R2	18 Wardrop Street x R2, (N)	1	69.0	69.1	66.9	67.0	-2.1	+0.1	-2.0	55.8	55.9	53.9	FALSE	+0.1
18	Wardrop Street	S	18 Wardrop Street x R2	18 Wardrop Street x R2, (S)	0	56.5	56.8	57.6	57.7	+1.1	+0.3	+1.2	44.6	44.9	45.6	FALSE	n/a
18	Wardrop Street	S	18 Wardrop Street x R2	18 Wardrop Street x R2, (S)	1	58.2	58.4	59.6	59.7	+1.4	+0.2	+1.5	46.1	46.3	47.4	FALSE	n/a
18	Wardrop Street	E	18 Wardrop Street x R2	18 Wardrop Street x R2, (E)	0	55.1	55.4	55.8	56.0	+0.7	+0.3	+0.9	43.3	43.6	44.0	FALSE	n/a
18	Wardrop Street	E	18 Wardrop Street x R2	18 Wardrop Street x R2, (E)	1	56.7	57.0	57.8	58.0	+1.1	+0.3	+1.3	44.8	45.0	45.8	FALSE	n/a
18	Wardrop Street	S	18 Wardrop Street x R2	18 Wardrop Street x R2, (S)	0	59.2	59.5	61.4	61.6	+2.2	+0.3	+2.4	47.0	47.3	49.0	FALSE	n/a
18	Wardrop Street	S	18 Wardrop Street x R2	18 Wardrop Street x R2, (S)	1	60.8	61.1	63.3	63.5	+2.5	+0.3	+2.7	48.5	48.7	50.7	FALSE	n/a
18	Wardrop Street	W	18 Wardrop Street x R2	18 Wardrop Street x R2, (W)	0	45.3	45.5	46.8	47.0	+1.5	+0.2	+1.7	34.5	34.7	35.9	FALSE	n/a
18	Wardrop Street	W	18 Wardrop Street x R2	18 Wardrop Street x R2, (W)	1	48.1	48.3	49.8	49.9	+1.7	+0.2	+1.8	37.0	37.2	38.6	FALSE	n/a
18	Wardrop Street	S	18 Wardrop Street x R2	18 Wardrop Street x R2, (S)	0	58.9	59.2	61.7	61.9	+2.8	+0.3	+3.0	46.7	47.0	49.3	FALSE	n/a
18	Wardrop Street	S	18 Wardrop Street x R2	18 Wardrop Street x R2, (S)	1	60.6	60.9	63.6	63.8	+3.0	+0.3	+3.2	48.3	48.5	51.0	FALSE	n/a
18 (G/2)	Wardrop Street	W	18 (G/2) Wardrop Street x	18 (G/2) Wardrop Street x R2, (W)	0	59.8	59.9	65.5	65.6	+5.7	+0.1	+5.8	47.6	47.6	52.7	FALSE	n/a
18 (G/2)	Wardrop Street	W	18 (G/2) Wardrop Street x	18 (G/2) Wardrop Street x R2, (W)	1	61.6	61.7	67.5	67.7	+5.9	+0.1	+6.1	49.2	49.3	54.5	FALSE	n/a
18 (G/2)	Wardrop Street	N	18 (G/2) Wardrop Street x	18 (G/2) Wardrop Street x R2, (N)	0	67.9	68.1	64.6	64.8	-3.3	+0.2	-3.1	54.8	55.0	51.9	FALSE	+0.2
18 (G/2)	Wardrop Street	N	18 (G/2) Wardrop Street x	18 (G/2) Wardrop Street x R2, (N)	1	69.0	69.1	66.9	67.0	-2.1	+0.1	-2.0	55.8	55.9	53.9	FALSE	+0.1
18 (G/2)	Wardrop Street	S	18 (G/2) Wardrop Street x	18 (G/2) Wardrop Street x R2, (S)	0	56.5	56.8	57.6	57.7	+1.1	+0.3	+1.2	44.6	44.9	45.6	FALSE	n/a
18 (G/2)	Wardrop Street	S	18 (G/2) Wardrop Street x	18 (G/2) Wardrop Street x R2, (S)	1	58.2	58.4	59.6	59.7	+1.4	+0.2	+1.5	46.1	46.3	47.4	FALSE	n/a
18 (G/2)	Wardrop Street	E	18 (G/2) Wardrop Street x	18 (G/2) Wardrop Street x R2, (E)	0	55.1	55.4	55.8	56.0	+0.7	+0.3	+0.9	43.3	43.6	44.0	FALSE	n/a
18 (G/2)	Wardrop Street	E	18 (G/2) Wardrop Street x	18 (G/2) Wardrop Street x R2, (E)	1	56.7	57.0	57.8	58.0	+1.1	+0.3	+1.3	44.8	45.0	45.8	FALSE	n/a
18 (G/2)	Wardrop Street	S	18 (G/2) Wardrop Street x	18 (G/2) Wardrop Street x R2, (S)	0	59.2	59.5	61.4	61.6	+2.2	+0.3	+2.4	47.0	47.3	49.0	FALSE	n/a
18 (G/2)	Wardrop Street	S	18 (G/2) Wardrop Street x	18 (G/2) Wardrop Street x R2, (S)	1	60.8	61.1	63.3	63.5	+2.5	+0.3	+2.7	48.5	48.7	50.7	FALSE	n/a
18 (G/2)	Wardrop Street	W	18 (G/2) Wardrop Street x	18 (G/2) Wardrop Street x R2, (W)	0	45.3	45.5	46.8	47.0	+1.5	+0.2	+1.7	34.5	34.7	35.9	FALSE	n/a
18 (G/2)	Wardrop Street	W	18 (G/2) Wardrop Street x	18 (G/2) Wardrop Street x R2, (W)	1	48.1	48.3	49.8	49.9	+1.7	+0.2	+1.8	37.0	37.2	38.6	FALSE	n/a
18 (G/2)	Wardrop Street	S	18 (G/2) Wardrop Street x	18 (G/2) Wardrop Street x R2, (S)	0	58.9	59.2	61.7	61.9	+2.8	+0.3	+3.0	46.7	47.0	49.3	FALSE	n/a
18 (G/2)	Wardrop Street	S	18 (G/2) Wardrop Street x	18 (G/2) Wardrop Street x R2, (S)	1	60.6	60.9	63.6	63.8	+3.0	+0.3	+3.2	48.3	48.5	51.0	FALSE	n/a
2	Wardrop Street	N	2 Wardrop Street x R1	2 Wardrop Street x R1, (N)	0	62.1	62.2	63.6	63.6	+1.5	+0.1	+1.5	49.6	49.7	51.0	FALSE	n/a
2	Wardrop Street	N	2 Wardrop Street x R1	2 Wardrop Street x R1, (N)	1	63.0	63.1	64.3	64.3	+1.3	+0.1	+1.3	50.4	50.5	51.6	FALSE	n/a
2	Wardrop Street	E	2 Wardrop Street x R1	2 Wardrop Street x R1, (E)	0	60.2	60.4	61.0	61.1	+0.8	+0.2	+0.9	47.9	48.1	48.6	FALSE	n/a
2	Wardrop Street	E	2 Wardrop Street x R1	2 Wardrop Street x R1, (E)	1	62.1	62.3	62.3	62.4	+0.2	+0.2	+0.3	49.6	49.8	49.8	FALSE	n/a
2	Wardrop Street	S	2 Wardrop Street x R1	2 Wardrop Street x R1, (S)	0	54.2	54.4	52.8	52.9	-1.4	+0.2	-1.3	42.5	42.7	41.3	FALSE	n/a
2	Wardrop Street	S	2 Wardrop Street x R1	2 Wardrop Street x R1, (S)	1	56.4	56.6	55.0	55.2	-1.4	+0.2	-1.2	44.5	44.7	43.2	FALSE	n/a
20	Wardrop Street	N	20 Wardrop Street x R1	20 Wardrop Street x R1, (N)	0	67.7	67.9	63.2	63.3	-4.5	+0.2	-4.4	54.7	54.8	50.6	FALSE	n/a
20	Wardrop Street	N	20 Wardrop Street x R1	20 Wardrop Street x R1, (N)	1	68.7	68.8	65.5	65.6	-3.2	+0.1	-3.1	55.6	55.7	52.7	FALSE	+0.1
20	Wardrop Street	E	20 Wardrop Street x R1	20 Wardrop Street x R1, (E)	0	62.5	62.6	58.7	58.8	-3.8	+0.1	-3.7	50.0	50.1	46.6	FALSE	n/a
20	Wardrop Street	E	20 Wardrop Street x R1	20 Wardrop Street x R1, (E)	1	64.5	64.6	60.8	60.9	-3.7	+0.1	-3.6	51.8	51.9	48.5	FALSE	n/a
20	Wardrop Street	S	20 Wardrop Street x R1	20 Wardrop Street x R1, (S)	0	57.5	57.8	57.9	58.1	+0.4	+0.3	+0.6	45.5	45.8	45.8	FALSE	n/a
20	Wardrop Street	S	20 Wardrop Street x R1	20 Wardrop Street x R1, (S)	1	59.4	59.7	60.0	60.2	+0.6	+0.3	+0.8	47.2	47

Building No	Street	Façade	Address	Receptor	Floor	dB LA10,18h				Short-term	Long term		dB Lnight,outside			Long-term (night)	
											DM comparison	DS comparison				DM comparison	DS comparison
						DMby	DMfy	DSby	DSfy	DSby-DMby	DMfy-DMby	DSfy-DMby	DMby	DMfy	DSfy	DMfy-DMby	DSfy-DMby
6	Wardrop Terrace	S	6 Wardrop Terrace x R2	6 Wardrop Terrace x R2, (S)	1	64.0	64.1	64.9	65.0	+0.9	+0.1	+1.0	51.3	51.4	52.1	FALSE	n/a
6	Wardrop Terrace	W	6 Wardrop Terrace x R2	6 Wardrop Terrace x R2, (W)	0	53.3	53.3	57.1	57.1	+3.8	0.0	+3.8	41.7	41.7	45.1	FALSE	n/a
6	Wardrop Terrace	W	6 Wardrop Terrace x R2	6 Wardrop Terrace x R2, (W)	1	55.1	55.1	58.0	58.1	+2.9	0.0	+3.0	43.3	43.3	45.9	FALSE	n/a
6	Wardrop Terrace	N	6 Wardrop Terrace x R2	6 Wardrop Terrace x R2, (N)	0	58.0	58.1	57.4	57.6	-0.6	+0.1	-0.4	45.9	46.0	45.4	FALSE	n/a
6	Wardrop Terrace	N	6 Wardrop Terrace x R2	6 Wardrop Terrace x R2, (N)	1	60.2	60.3	59.8	60.0	-0.4	+0.1	-0.2	47.9	48.0	47.6	FALSE	n/a
7	Wardrop Terrace	N	7 Wardrop Terrace x R2	7 Wardrop Terrace x R2, (N)	0	59.4	59.5	58.6	58.8	-0.8	+0.1	-0.6	47.2	47.3	46.5	FALSE	n/a
7	Wardrop Terrace	N	7 Wardrop Terrace x R2	7 Wardrop Terrace x R2, (N)	1	61.8	61.9	61.0	61.2	-0.8	+0.1	-0.6	49.4	49.4	48.6	FALSE	n/a
7	Wardrop Terrace	E	7 Wardrop Terrace x R2	7 Wardrop Terrace x R2, (E)	0	61.1	61.3	60.5	60.7	-0.6	+0.2	-0.4	48.7	48.9	48.2	FALSE	n/a
7	Wardrop Terrace	E	7 Wardrop Terrace x R2	7 Wardrop Terrace x R2, (E)	1	63.4	63.6	62.3	62.5	-1.1	+0.2	-0.9	50.8	51.0	49.8	FALSE	n/a
7	Wardrop Terrace	S	7 Wardrop Terrace x R2	7 Wardrop Terrace x R2, (S)	0	62.8	62.9	64.1	64.2	+1.3	+0.1	+1.4	50.3	50.3	51.4	FALSE	n/a
7	Wardrop Terrace	S	7 Wardrop Terrace x R2	7 Wardrop Terrace x R2, (S)	1	64.7	64.9	64.9	65.0	+0.2	+0.2	+0.3	52.0	52.1	52.1	FALSE	n/a
9	Wardrop Terrace	S	9 Wardrop Terrace x R2	9 Wardrop Terrace x R2, (S)	0	65.2	65.3	64.8	64.9	-0.4	+0.1	-0.3	52.4	52.5	52.1	FALSE	n/a
9	Wardrop Terrace	S	9 Wardrop Terrace x R2	9 Wardrop Terrace x R2, (S)	1	67.2	67.4	65.8	66.0	-1.4	+0.2	-1.2	54.2	54.4	53.0	FALSE	n/a
9	Wardrop Terrace	W	9 Wardrop Terrace x R2	9 Wardrop Terrace x R2, (W)	0	56.9	57.1	57.6	57.6	+0.7	+0.2	+0.7	44.9	45.1	45.6	FALSE	n/a
9	Wardrop Terrace	W	9 Wardrop Terrace x R2	9 Wardrop Terrace x R2, (W)	1	58.6	58.8	58.1	58.2	-0.5	+0.2	-0.4	46.5	46.7	46.0	FALSE	n/a
9	Wardrop Terrace	N	9 Wardrop Terrace x R2	9 Wardrop Terrace x R2, (N)	0	63.1	63.3	61.5	61.7	-1.6	+0.2	-1.4	50.5	50.7	49.1	FALSE	n/a
9	Wardrop Terrace	N	9 Wardrop Terrace x R2	9 Wardrop Terrace x R2, (N)	1	65.9	66.0	63.6	63.8	-2.3	+0.1	-2.1	53.0	53.1	51.0	FALSE	n/a
12	Wardrop Terrace	N	12 Wardrop Terrace x R2	12 Wardrop Terrace x R2, (N)	0	66.9	67.0	63.6	63.7	-3.3	+0.1	-3.2	53.9	54.0	51.0	FALSE	n/a
12	Wardrop Terrace	N	12 Wardrop Terrace x R2	12 Wardrop Terrace x R2, (N)	1	69.4	69.6	65.7	65.8	-3.7	+0.2	-3.6	56.2	56.4	52.9	FALSE	+0.2
12	Wardrop Terrace	E	12 Wardrop Terrace x R2	12 Wardrop Terrace x R2, (E)	0	72.3	72.4	67.0	67.1	-5.3	+0.1	-5.2	58.8	58.9	54.0	FALSE	+0.1
12	Wardrop Terrace	E	12 Wardrop Terrace x R2	12 Wardrop Terrace x R2, (E)	1	73.8	74.0	68.9	69.1	-4.9	+0.2	-4.7	60.2	60.3	55.7	TRUE	+0.2
12	Wardrop Terrace	S	12 Wardrop Terrace x R2	12 Wardrop Terrace x R2, (S)	0	67.8	67.9	65.6	65.7	-2.2	+0.1	-2.1	54.8	54.8	52.8	FALSE	n/a
12	Wardrop Terrace	S	12 Wardrop Terrace x R2	12 Wardrop Terrace x R2, (S)	1	69.7	69.9	66.8	67.0	-2.9	+0.2	-2.7	56.5	56.6	53.9	FALSE	+0.2
1	Wardrop Terrace	S	1 Wardrop Terrace x R2	1 Wardrop Terrace x R2, (S)	0	62.5	62.6	65.2	65.2	+2.7	+0.1	+2.7	50.0	50.1	52.4	FALSE	n/a
1	Wardrop Terrace	S	1 Wardrop Terrace x R2	1 Wardrop Terrace x R2, (S)	1	63.2	63.2	65.4	65.4	+2.2	0.0	+2.2	50.6	50.6	52.6	FALSE	n/a
1	Wardrop Terrace	W	1 Wardrop Terrace x R2	1 Wardrop Terrace x R2, (W)	0	58.9	58.9	61.1	61.1	+2.2	0.0	+2.2	46.7	46.7	48.7	FALSE	n/a
1	Wardrop Terrace	W	1 Wardrop Terrace x R2	1 Wardrop Terrace x R2, (W)	1	58.9	58.9	61.1	61.1	+2.2	0.0	+2.2	46.7	46.7	48.7	FALSE	n/a
1	Wardrop Terrace	N	1 Wardrop Terrace x R2	1 Wardrop Terrace x R2, (N)	0	55.5	55.7	56.1	56.2	+0.6	+0.2	+0.7	43.7	43.9	44.2	FALSE	n/a
1	Wardrop Terrace	N	1 Wardrop Terrace x R2	1 Wardrop Terrace x R2, (N)	1	57.4	57.6	57.8	58.0	+0.4	+0.2	+0.6	45.4	45.6	45.8	FALSE	n/a
10	Wardrop Terrace	S	10 Wardrop Terrace x R2	10 Wardrop Terrace x R2, (S)	0	65.2	65.3	64.8	64.9	-0.4	+0.1	-0.3	52.4	52.5	52.1	FALSE	n/a
10	Wardrop Terrace	S	10 Wardrop Terrace x R2	10 Wardrop Terrace x R2, (S)	1	67.2	67.4	65.8	66.0	-1.4	+0.2	-1.2	54.2	54.4	53.0	FALSE	n/a
10	Wardrop Terrace	W	10 Wardrop Terrace x R2	10 Wardrop Terrace x R2, (W)	0	56.9	57.1	57.6	57.6	+0.7	+0.2	+0.7	44.9	45.1	45.6	FALSE	n/a
10	Wardrop Terrace	W	10 Wardrop Terrace x R2	10 Wardrop Terrace x R2, (W)	1	58.6	58.8	58.1	58.2	-0.5	+0.2	-0.4	46.5	46.7	46.0	FALSE	n/a
10	Wardrop Terrace	N	10 Wardrop Terrace x R2	10 Wardrop Terrace x R2, (N)	0	63.1	63.3	61.5	61.7	-1.6	+0.2	-1.4	50.5	50.7	49.1	FALSE	n/a
10	Wardrop Terrace	N	10 Wardrop Terrace x R2	10 Wardrop Terrace x R2, (N)	1	65.9	66.0	63.6	63.8	-2.3	+0.1	-2.1	53.0	53.1	51.0	FALSE	n/a
11	Wardrop Terrace	N	11 Wardrop Terrace x R2	11 Wardrop Terrace x R2, (N)	0	66.9	67.0	63.6	63.7	-3.3	+0.1	-3.2	53.9	54.0	51.0	FALSE	n/a
11	Wardrop Terrace	N	11 Wardrop Terrace x R2	11 Wardrop Terrace x R2, (N)	1	69.4	69.6	65.7	65.8	-3.7	+0.2	-3.6	56.2	56.4	52.9	FALSE	+0.2
11	Wardrop Terrace	E	11 Wardrop Terrace x R2	11 Wardrop Terrace x R2, (E)	0	72.3	72.4	67.0	67.1	-5.3	+0.1	-5.2	58.8	58.9	54.0	FALSE	+0.1
11	Wardrop Terrace	E	11 Wardrop Terrace x R2	11 Wardrop Terrace x R2, (E)	1	73.8	74.0	68.9	69.1	-4.9	+0.2	-4.7	60.2	60.3	55.7	TRUE	+0.2
11	Wardrop Terrace	S	11 Wardrop Terrace x R2	11 Wardrop Terrace x R2, (S)	0	67.8	67.9	65.6	65.7	-2.2	+0.1	-2.1	54.8	54.8	52.8	FALSE	n/a
11	Wardrop Terrace	S	11 Wardrop Terrace x R2	11 Wardrop Terrace x R2, (S)	1	69.7	69.9	66.8	67.0	-2.9	+0.2	-2.7	56.5	56.6	53.9	FALSE	+0.2
3	Wardrop Terrace	N	3 Wardrop Terrace x R2	3 Wardrop Terrace x R2, (N)	0	55.9	56.0	55.7	55.9	-0.2	+0.1	0.0	44.0	44.1	43.9	FALSE	n/a
3	Wardrop Terrace	N	3 Wardrop Terrace x R2	3 Wardrop Terrace x R2, (N)	1	58.0	58.2	58.0	58.2	0.0	+0.2	+0.2	45.9	46.1	45.9	FALSE	n/a
3	Wardrop Terrace	E	3 Wardrop Terrace x R2	3 Wardrop Terrace x R2, (E)	0	57.3	57.5	58.9	59.0	+1.6	+0.2	+1.7	45.3	45.5	46.7	FALSE	n/a
3	Wardrop Terrace	E	3 Wardrop Terrace x R2	3 Wardrop Terrace x R2, (E)	1	59.5	59.7	60.5	60.6	+1.0	+0.2	+1.1	47.3	47.5	48.2	FALSE	n/a
3	Wardrop Terrace	S	3 Wardrop Terrace x R2	3 Wardrop Terrace x R2, (S)	0	61.9	62.0	64.7	64.7	+2.8	+0.1	+2.8	49.4	49.5	52.0	FALSE	n/a
3	Wardrop Terrace	S	3 Wardrop Terrace x R2	3 Wardrop Terrace x R2, (S)	1	63.2	63.3	65.1	65.1	+1.9	+0.1	+1.9	50.6	50.7	52.3	FALSE	n/a
5	Wardrop Terrace	S	5 Wardrop Terrace x R2	5 Wardrop Terrace x R2, (S)	0	62.2	62.3	64.1	64.2	+1.9	+0.1	+2.0	49.7	49.8	51.4	FALSE	n/a
5	Wardrop Terrace	S	5 Wardrop Terrace x R2	5 Wardrop Terrace x R2, (S)	1	64.0	64.1	64.9	65.0	+0.9	+0.1	+1.0	51.3	51.4	52.1	FALSE	n/a
5	Wardrop Terrace	W	5 Wardrop Terrace x R2	5 Wardrop Terrace x R2, (W)	0	53.3	53.3	57.1	57.1	+3.8	0.0	+3.8	41.7	41.7	45.1	FALSE	n/a
5	Wardrop Terrace	W	5 Wardrop Terrace x R2	5 Wardrop Terrace x R2, (W)	1	55.1	55.1	58.0	58.1	+2.9	0.0	+3.0	43.3	43.3	45.9	FALSE	n/a
5	Wardrop Terrace	N	5 Wardrop Terrace x R2	5 Wardrop Terrace x R2, (N)	0	58.0	58.1	57.4	57.6	-0.6	+0.1	-0.4	45.9	46.0	45.4	FALSE	n/a
5	Wardrop Terrace	N	5 Wardrop Terrace x R2	5 Wardrop Terrace x R2, (N)	1	60.2	60.3	59.8	60.0	-0.4	+0.1	-0.2	47.9	48.0	47.6	FALSE	n/a
8	Wardrop Terrace	N	8 Wardrop Terrace x R2	8 Wardrop Terrace x R2, (N)	0	59.4	59.5	58.6	58.8	-0.8	+0.1	-0.6	47.2	47.3	46.5	FALSE	n/a
8	Wardrop Terrace	N	8 Wardrop Terrace x R2	8 Wardrop Terrace x R2, (N)	1	61.8	61.9	61.0	61.2	-0.8	+0.1	-0.6	49.4	49.4	48.6	FALSE	n/a
8	Wardrop Terrace	E	8 Wardrop Terrace x R2	8 Wardrop Terrace x R2, (E)	0	61.1	61.3	60.5	60.7	-0.6	+0.2	-0.4	48.7	48.9	48.2	FALSE	n/a
8	Wardrop Terrace	E	8 Wardrop Terrace x R2	8 Wardrop Terrace x R2, (E)	1	63.4	63.6	62.3	62.5	-1.1	+0.2	-0.9	50.8	51.0	49.8	FALSE	n/a
8	Wardrop Terrace	S	8 Wardrop Terrace x R2	8 Wardrop Terrace x R2, (S)	0	62.8	62.9	64.1	64.2	+1.3	+0.1	+1.4	50.3	50.3	51.4	FALSE	n/a
8	Wardrop Terrace	S	8 Wardrop Terrace x R2	8 Wardrop Terrace x R2, (S)	1	64.7	64.9	64.9	65.0	+0.2	+0.2	+0.3	52.0	52.1	52.1	FALSE	n/a
37	Wilson Street	S	37 Wilson Street x R1	37 Wilson Street x R1, (S)	0	37.6	37.9	38.1	38.3	+0.5	+0.3	+0.7	27.6	27.8	28.0	FALSE	n/a
37	Wilson Street	S	37 Wilson Street x R1	37 Wilson Street x R1, (S)	1	39.9	40.1	40.3	40.5	+0.4	+0.2	+0.6	29.6	29.8	30.0	FALSE	n/a
37	Wilson Street	W	37 Wilson Street x R1	37 Wilson Street x R1, (W)	0	36.8	37.0	37.2	37.3	+0.4	+0.2	+0.5	26.9	27.0	27.2	FALSE	n/a
37	Wilson Street	W	37 Wilson Street x R1	37 Wilson Street x R1, (W)	1	39.5	39.7	39.8	40.0	+0.3	+0.2	+0.5	29.3	29.5	29.6	FALSE	n/a
37	Wilson Street	W	37 Wilson Street x R1	37 Wilson Street x R1, (W)	0	35.9	36.1	36.2	36.4	+0.3	+0.2	+0.5	26.0	26.2	26.3	FALSE	n/a
37	Wilson Street	W	37 Wilson Street x R1	37 Wilson Street x R1, (W)	1	38.5	38.7	38.8	39.0	+0.3	+0.2	+0.5	28.4	28.6	28.7	FALSE	n/a
37	Wilson Street	E	37 Wilson Street x R1	37 Wilson Street x R1, (E)	0	48.4	48.5	47.8	47.9	-0.6	+0.1	-0.5	37.3	37.4	36.8	FALSE	n/a
37	Wilson Street	E	37 Wilson Street x R1	37 Wilson Street x R1, (E)	1	48.8	49.0	48.4	48.5	-0.4	+0.2	-0.3	37.7	37.8	37.3	FALSE	n/a
39	Wilson Street	E	39 Wilson Street x R1	39 Wilson Street x R1, (E)	0	48.8	49.0	48.2	48.3	-0.6	+0.2	-0.5	37.7	37.8	37.1	FALSE	n/a
39	Wilson Street	E	39 Wilson Street x R1	39 Wilson Street x R1, (E)	1	49.3	49.4	48.7	48.9	-0.6	+0.1	-0.4	38.1	38.2	37.6	FALSE	n/a
39	Wilson Street	S	39 Wilson Street x R1	39 Wilson Street x R1, (S)	0	35.8	36.0	36.1	36.3	+0.3	+0.2	+0.5	26.0	26.1	26.2	FALSE	n/a
39	Wilson Street	S	39 Wilson Street x R1	39 Wilson Street x R1, (S)	1	38.3	38.5	38.6	38.8	+0.3	+0.2	+0.5	28.2	28.4	28.5	FALSE	n/a
39	Wilson Street	W	39 Wilson Street x R1	39 Wilson Street x R1, (W)	0	36.5	36.7	36.8	37.0	+0.3	+0.2	+0.5	26.6	26.8	26.9	FALSE	n/a
39	Wilson Street	W	39 Wilson Street x R1	39 Wilson Street x R1, (W)	1	38.9	39.1	39.3	39.5	+0.4	+0.2	+0.6	28.7	28.9	29.1	FALSE	n/a
39	Wilson Street	W	39 Wilson Street x R1	39 Wilson Street x R1, (W)	0	36.4	36.6	36.6	36.8	+0.2	+0.2	+0.4	26.5	26.7	26.7	FALSE	n/a
39	Wilson Street	W	39 Wilson Street x R1	39 Wilson Street x R1, (W)	1	38.7	38.9	39.0	39.2	+0.3	+0.2	+0.5	28.6	28.7	28.8	FALSE	n/a
41	Wilson Street	N	41 Wilson Street x R1	41 Wilson Street x R1, (N)	0	38.0	38.2	38.3	38.5	+0.3	+0.2	+0.5	27.9	28.1	28.2	FALSE	n/a
41	Wilson Street	N	41 Wilson Street x R1	41 Wilson Street x R1, (N)	1	40.4	40.7	40.8	41.0	+0.4	+0.3	+0.6	30.1	30.4	30.5	FALSE	n/a
41	Wilson Street	N	41 Wilson Street x R1	41 Wilson Street x R1, (N)	0	38.7	38.9	39.0	39.2	+0.3	+0.2	+0.5	28.6	28.7	28.8	FALSE	n/a
41	Wilson Street	N	41 Wilson Street x R1	41 Wilson Street x R1, (N)	1	40.8	41.1	41.2	41.4	+0.4	+0.3	+0.6	30.5	30.7	30.8	FALSE	n/a
41	Wilson Street	E	41 Wilson Street x R1	41 Wilson Street x R1, (E)	0	49.4	49.5	48.7	48.8	-0.7	+0.1	-0.6	38.2	38.3	37.6	FALSE	n/a
41	Wilson Street	E	41 Wilson Street x R1	41 Wilson Street x R1, (E)	1	49.7	49.8	49.2	49.3	-0.5	+0.1	-0.4	38.5	38.6	38.0	FALSE	n/a
41	Wilson Street	W	41 Wilson Street x R1	41 Wilson Street x R1, (W)	0	39.3	39.5	39.7	39.8	+0.4	+0.2	+0.5	29.1	29.3	29.5	FALSE	n/a
41	Wilson Street	W	41 Wilson Street x R1	41 Wilson Street x R1, (W)	1	41.5	41.7	41.9	42.1	+0.4	+0.2	+0.6	31.1	31.3	31.4	FALSE	n/a
41	Wilson Street	W	41 Wilson Street x R1	41 Wilson Street x R1, (W)	0	36.2	36.4	36.4	36.5	+0.2	+0.2	+0.3	26.3	26.5	26.5	FALSE	n/a
41	Wilson Street	W	41 Wilson Street x R1	41 Wilson Street x R1, (W)	1	38.4	38.6	38.6	38.8	+0.2	+0.2	+0.4	28.3	28.5	28.5	FALSE	n/a
42	Wilson Street	W	42 Wilson Street x R1	42 Wilson Street x R1, (W)	0	40.4	40.5	40.4	40.5	0.0	+0.1	+0.1	30.1	30.2	30.1	FALSE	n/a
42	Wilson Street	W	42 Wilson Street x R1	42 Wilson Street x R1, (W)	1	41.9	42.1	42.0	42.1	+0.1	+0.2	+0.2	31.4	31.6	31.5	FALSE	n/a
42	Wilson Street	N	42 Wilson Street x R1	42 Wilson Street x R1, (N)	0	37.8	38.1	38.3	38.5	+0.5	+0.3	+0.7	27.8	28.0	28.2	FALSE	n/a
42	Wilson Street	N	42 Wilson Street x R1	42 Wilson Street x R1, (N)	1	40.1	40.4	40.7	40.8	+0.6	+0.3	+0.7	29.8	30.1	30.4	FALSE	n/a
42	Wilson Street	N	42 Wilson Street x R1	42 Wilson Street x R1, (N)	0	38.5	38.7	38.9	39.1	+0.4	+0.2	+0.6	28.4	28.6	28.7	FALSE	n/a
42	Wilson Street	N	42 Wilson Street x R1	42 Wilson Street x R1, (N)	1	41.0	41.2	41.5	41.7	+0.5	+0.2	+0.7	30.6	30.8	31.1	FALSE	n/a
42	Wilson Street	S	42 Wilson Street x R1	42 Wilson Street x R1, (S)	0	37.3	37.6	37.8	38.0	+0.5	+0.3	+0.7	27.3	27.6	27.8	FALSE	n/a
42	Wilson Street	S	42 Wilson Street x R1	42 Wilson Street x R1, (S)	1	40.0	40.2	40.5	40.6	+0.5	+0.2	+0.6	29.7	29.9	30.2	FALSE	n/a
42	Wilson Street	E	42 Wilson Street x R1	42 Wilson Street x R1, (E)	0	37.4	37.7	37.8	38.0	+0.4	+0.3	+0.6	27.4	27.7	27.8	FALSE	n/a
42	Wilson Street	E	42 Wilson Street x R1	42 Wilson Street x R1, (E)	1	40.0	40.3	40.5	40.7	+0.5	+0.3	+0.7	29.7	30.0	30.2	FALSE	n/a
48	Wilson Street	N	48 Wilson Street x R1	48 Wilson Street x R1, (N)	0	38.7	39.0	39.1	39.2	+0.4	+0.3	+0.5	28.6	28.8	28.9	FALSE	n/a
48	Wilson Street	N	48 Wilson Street x R1	48 Wilson Street x R1, (N)	1	40.8	41.0	41.2	41.4	+0.4	+0.2	+0.6	30.5	30.6	30.8	FALSE	n/a
48	Wilson Street	E	48 Wilson Street x R1	48 Wilson Street x R1, (E)	0	40.9	41.1	41.2	41.4	+0.3	+0.2	+0.5	30.5	30.7	30.8	FALSE	n/a
48	Wilson Street	E	48 Wilson Street x R1	48 Wilson Street x R1, (E)	1	42.8	43.0	43.1	43.3	+0.3	+0.2	+0.5	32.3	32.4	32.5	FALSE	n/a
48	Wilson Street	S	48 Wilson Street x R1	48 Wilson Street x R1, (S)	0	41.8	41.9	43.0	43.1	+1.2	+0.1	+1.3	31.4	31.4	32.4	FALSE	n/a
48	Wilson Street	S	48 Wilson Street x R1	48 Wilson Street x R1, (S)	1	42.9	43.1	44.0	44.1	+1.1	+0.2	+1.2	32.3	32.5	33.3	FALSE	n/a
48	Wilson Street	S	48 Wilson Street x R1	48 Wilson Street x R1, (S)	0	39.4	39.7	40.0	40.1	+0.6	+0.3	+0.7	29.2	29.5	29.7	FALSE	n/a
48	Wilson Street	S	48 Wilson Street x R1	48 Wilson Street x R1, (S)	1	41.2	41.5	41.8	42.0	+0.6	+0.3	+0.8	30.8	31.1	31.4	FALSE	n/a
48	Wilson Street	W	48 Wilson Street x R1	48 Wilson Street x R1, (W)	0	47.1	47.2	46.3	46.4	-0.8	+0.1	-0.7	36.1	36.2	35.4	FALSE	n/a
48	Wilson Street	W	48 Wilson Street x R1	48 Wilson Street x R1, (W)	1	47.5	47.6	46.8	46.9	-0.7	+0.1	-0.6	36.5	36.6	35.9	FALSE	n/a
50	Wilson Street	S	50 Wilson Street x R1	50 Wilson Street x R1, (S)	0	37.7	38.0	38.1	38.3	+0.4	+0.3	+0.6	27.7	27.9	28.0	FALSE	n/a
50	Wilson Street	S	50 Wilson Street x R1	50 Wilson Street x R1, (S)	1	39.6	39.9	40.1	40.3	+0.5	+0.3	+0.7	29.4	29.6	29.8	FALSE	n/a
50 50 A	Wilson Street	W	50 50 A Wilson Street x R1	50 50 A Wilson Street x R1, (W)	0	43.1	43.2	42.8	42.8	-0.3	+0.1	-0.3	32.5	32.6	32.3	FALSE	n/a
50 50 A	Wilson Street	W	50 50 A Wilson Street x R1	50 50 A Wilson Street x R1, (W)	1	44.1	44.3	43.9	44.0	-0.2	+0.2	-0.1	33.4	33.6	33.2	FALSE	n/a
50 A	Wilson Street	E	50 A Wilson Street x R1	50 A Wilson Street x R1, (E)	0	49.7	49.8	49.0	49.0	-0.7	+0.1	-0.7	38.5	38.6	37.8	FALSE	n/a
50 A	Wilson Street	E	50 A Wilson Street x R1	50 A Wilson Street x R1, (E)	1	49.9	50.0	49.3	49.4	-0.6	+0.1	-0.5	38.6	38.7	38.1	FALSE	n/a
50 A	Wilson Street	N	50 A Wilson Street x R1	50 A Wilson Street x R1, (N)	0	48.5	48.6	47.8	47.9	-0.7	+0.1	-0.6	37.4	37.5	36.8	FALSE	n/a
50 A	Wilson Street	N	50 A Wilson Street x R1	50 A Wilson Street x R1, (N)	1	48.8	48.9	48.3	48.4	-0.5	+0.1	-0.4	37.7	37.7	37.2	FALSE	n/a
50 A	Wilson Street	E	50 A Wilson Street x R1	50 A Wilson Street x R1, (E)	0	49.3	49.4	48.6	48.7	-0.7	+0.1	-0.6	38.1	38.2	37.5	FALSE	n/a
50 A	Wilson Street	E	50 A Wilson Street x R1	50 A Wilson Street x R1, (E)	1	49.6	49.7	49.0	49.1	-0.6	+0.1	-0.5	38.4	38.5	37.8	FALSE	n/a
50 A	Wilson Street	S	50 A Wilson Street x R1	50 A Wilson Street x R1, (S)	0	39.9	40.1	40.4	40.5	+0.5	+0.2	+0.6	29.6	29.8	30.1	FALSE	n/a
50 A	Wilson Street	S	50 A Wilson Street x R1	50 A Wilson Street x R1, (S)	1	41.7	42.0	42.2	42.4	+0.5	+0.3	+0.7	31.3	31.5	31.7	FALSE	n/a
51	Wilson Street	W	51 Wilson Street x R1	51 Wilson Street x R1, (W)	0	37.1	37.3	37.5	37.6	+0.4	+0.2	+0.5	27.1	27.3	27.5	FALSE	n/a
51	Wilson Street	W	51 Wilson Street x R1	51 Wilson Street x R1, (W)	1	39.8	40.0	40.1	40.3	+0.3	+0.2	+0.5	29.6	29.7	29.8	FALSE	n/a
51	Wilson Street	N	51 Wilson Street x R1	51 Wilson Street x R1, (N)	0	39.6	39.9	40.0	40.2	+0.4	+0.3	+0.6	29.4	29.6	29.7	FALSE	n/a
51	Wilson Street	N	51 Wilson Street x R1	51 Wilson Street x R1, (N)	1	41.5	41.7	41.9	42.0	+0.4	+0.2	+0.5	31.1	31.3	31.4	FALSE	n/a
51	Wilson Street	E	51 Wilson Street x R1	51 Wilson Street x R1, (E)	0	50.2	50.3	49.6	49.7	-0.6	+0.1	-0.5	38.9	39.0	38.4	FALSE	n/a
51	Wilson Street	E	51 Wilson Street x R1	51 Wilson Street x R1, (E)	1	50.5	50.6	49.9	50.1	-0.6	+0.1	-0.4	39.2	39.3	38.6	FALSE	n/a
51	Wilson Street	S	51 Wilson Street x R1	51 Wilson Street x R1, (S)	0	37.9	38.1	38.2	38.4	+0.3	+0.2	+0.5	27.8	28.0	28.1	FALSE	n/a
51	Wilson Street	S	51 Wilson Street x R1	51 Wilson Street x R1, (S)	1	40.4	40.6	40.7	40.9	+0.3	+0.2	+0.5	30.1	30.3	30.4	FALSE	n/a
51	Wilson Street	S	51 Wilson Street x R1	51 Wilson Street x R1, (S)	0	37.5	37.8	37.9	38.1	+0.4	+0.3	+0.6	27.5	27.8	27.8	FALSE	n/a
51	Wilson Street	S	51 Wilson Street x R1	51 Wilson Street x R1, (S)	1	40.1	40.3	40.5	40.7	+0.4	+0.2	+0.6	29.8	30.0	30.2	FALSE	n/a
53	Wilson Street	E	53 Wilson Street x R1	53 Wilson Street x R1, (E)	0	51.5	51.6	50.9

Building No	Street	Façade	Address	Receptor	Floor	dB LA10,18h				Short-term	Long term		dB Lnight,outside			Long-term (night)	
											DM comparison	DS comparison				DM comparison	DS comparison
						DMby	DMfy	DSby	DSfy	DSby-DMby	DMfy-DMby	DSfy-DMby	DMby	DMfy	DSfy	DMfy-DMby	DSfy-DMby
57	Wilson Street	W	57 Wilson Street x R1	57 Wilson Street x R1, (W)	0	38.3	38.5	38.4	38.6	+0.1	+0.2	+0.3	28.2	28.4	28.3	FALSE	n/a
57	Wilson Street	W	57 Wilson Street x R1	57 Wilson Street x R1, (W)	1	40.5	40.7	40.7	40.9	+0.2	+0.2	+0.4	30.2	30.4	30.4	FALSE	n/a
57	Wilson Street	N	57 Wilson Street x R1	57 Wilson Street x R1, (N)	0	38.9	39.1	39.2	39.4	+0.3	+0.2	+0.5	28.7	28.9	29.0	FALSE	n/a
57	Wilson Street	N	57 Wilson Street x R1	57 Wilson Street x R1, (N)	1	41.1	41.4	41.5	41.7	+0.4	+0.3	+0.6	30.7	31.0	31.1	FALSE	n/a
57	Wilson Street	W	57 Wilson Street x R1	57 Wilson Street x R1, (W)	0	39.1	39.3	39.4	39.6	+0.3	+0.2	+0.5	28.9	29.1	29.2	FALSE	n/a
57	Wilson Street	W	57 Wilson Street x R1	57 Wilson Street x R1, (W)	1	41.4	41.6	41.7	41.9	+0.3	+0.2	+0.5	31.0	31.2	31.3	FALSE	n/a
59	Wilson Street	W	59 Wilson Street x R1	59 Wilson Street x R1, (W)	0	37.9	38.1	38.1	38.3	+0.2	+0.2	+0.4	27.8	28.0	28.0	FALSE	n/a
59	Wilson Street	W	59 Wilson Street x R1	59 Wilson Street x R1, (W)	1	40.6	40.8	40.9	41.1	+0.3	+0.2	+0.5	30.3	30.5	30.5	FALSE	n/a
59	Wilson Street	E	59 Wilson Street x R1	59 Wilson Street x R1, (E)	0	53.7	53.8	52.9	53.1	-0.8	+0.1	-0.6	42.1	42.2	41.3	FALSE	n/a
59	Wilson Street	E	59 Wilson Street x R1	59 Wilson Street x R1, (E)	1	53.9	54.0	53.1	53.3	-0.8	+0.1	-0.6	42.2	42.3	41.5	FALSE	n/a
61	Wilson Street	E	61 Wilson Street x R1	61 Wilson Street x R1, (E)	0	54.9	55.0	54.0	54.2	-0.9	+0.1	-0.7	43.1	43.2	42.3	FALSE	n/a
61	Wilson Street	E	61 Wilson Street x R1	61 Wilson Street x R1, (E)	1	55.0	55.1	54.2	54.4	-0.8	+0.1	-0.6	43.2	43.3	42.5	FALSE	n/a
61	Wilson Street	W	61 Wilson Street x R1	61 Wilson Street x R1, (W)	0	40.1	40.3	40.1	40.2	0.0	+0.2	+0.1	29.8	30.0	29.8	FALSE	n/a
61	Wilson Street	W	61 Wilson Street x R1	61 Wilson Street x R1, (W)	1	42.2	42.4	42.3	42.4	+0.1	+0.2	+0.2	31.7	31.9	31.8	FALSE	n/a
61	Wilson Street	W	61 Wilson Street x R1	61 Wilson Street x R1, (W)	0	38.6	38.7	38.7	38.9	+0.1	+0.1	+0.3	28.5	28.6	28.6	FALSE	n/a
61	Wilson Street	W	61 Wilson Street x R1	61 Wilson Street x R1, (W)	1	41.0	41.2	41.2	41.4	+0.2	+0.2	+0.4	30.6	30.8	30.8	FALSE	n/a
61	Wilson Street	N	61 Wilson Street x R1	61 Wilson Street x R1, (N)	0	40.7	40.9	40.9	41.1	+0.2	+0.2	+0.4	30.4	30.5	30.5	FALSE	n/a
61	Wilson Street	N	61 Wilson Street x R1	61 Wilson Street x R1, (N)	1	43.2	43.4	43.5	43.6	+0.3	+0.2	+0.4	32.6	32.8	32.9	FALSE	n/a
63	Wilson Street	S	63 Wilson Street x R1	63 Wilson Street x R1, (S)	0	37.8	38.0	37.9	38.1	+0.1	+0.2	+0.3	27.8	27.9	27.8	FALSE	n/a
63	Wilson Street	S	63 Wilson Street x R1	63 Wilson Street x R1, (S)	1	40.6	40.8	40.7	40.9	+0.1	+0.2	+0.3	30.3	30.5	30.4	FALSE	n/a
63	Wilson Street	W	63 Wilson Street x R1	63 Wilson Street x R1, (W)	0	44.5	44.7	44.1	44.2	-0.4	+0.2	-0.3	33.8	34.0	33.4	FALSE	n/a
63	Wilson Street	W	63 Wilson Street x R1	63 Wilson Street x R1, (W)	1	46.3	46.5	46.1	46.1	-0.2	+0.2	-0.2	35.4	35.6	35.2	FALSE	n/a
63	Wilson Street	N	63 Wilson Street x R1	63 Wilson Street x R1, (N)	0	59.4	59.5	58.6	58.7	-0.8	+0.1	-0.7	47.2	47.3	46.5	FALSE	n/a
63	Wilson Street	N	63 Wilson Street x R1	63 Wilson Street x R1, (N)	1	59.4	59.5	58.6	58.7	-0.8	+0.1	-0.7	47.2	47.3	46.5	FALSE	n/a
63	Wilson Street	E	63 Wilson Street x R1	63 Wilson Street x R1, (E)	0	58.1	58.2	57.2	57.3	-0.9	+0.1	-0.8	46.0	46.1	45.2	FALSE	n/a
63	Wilson Street	E	63 Wilson Street x R1	63 Wilson Street x R1, (E)	1	58.1	58.2	57.2	57.4	-0.9	+0.1	-0.7	46.0	46.1	45.2	FALSE	n/a
63 A Criffel	Wilson Street	S	63 A Criffel Wilson Street x	63 A Criffel Wilson Street x R1, (S)	0	45.9	46.0	45.5	45.6	-0.4	+0.1	-0.3	35.0	35.1	34.7	FALSE	n/a
63 A Criffel	Wilson Street	S	63 A Criffel Wilson Street x	63 A Criffel Wilson Street x R1, (S)	1	46.7	46.9	46.5	46.6	-0.2	+0.2	-0.1	35.8	35.9	35.6	FALSE	n/a
63 A Criffel	Wilson Street	S	63 A Criffel Wilson Street x	63 A Criffel Wilson Street x R1, (S)	0	47.4	47.5	46.9	47.0	-0.5	+0.1	-0.4	36.4	36.5	35.9	FALSE	n/a
63 A Criffel	Wilson Street	S	63 A Criffel Wilson Street x	63 A Criffel Wilson Street x R1, (S)	1	48.1	48.2	47.7	47.8	-0.4	+0.1	-0.3	37.0	37.1	36.7	FALSE	n/a
67	Wilson Street	S	67 Wilson Street x R1	67 Wilson Street x R1, (S)	0	58.7	58.8	57.9	58.0	-0.8	+0.1	-0.7	46.6	46.7	45.8	FALSE	n/a
67	Wilson Street	S	67 Wilson Street x R1	67 Wilson Street x R1, (S)	1	58.8	58.9	58.1	58.2	-0.7	+0.1	-0.6	46.7	46.7	46.0	FALSE	n/a
67	Wilson Street	W	67 Wilson Street x R1	67 Wilson Street x R1, (W)	0	40.1	40.3	40.1	40.2	0.0	+0.2	+0.1	29.8	30.0	29.8	FALSE	n/a
67	Wilson Street	W	67 Wilson Street x R1	67 Wilson Street x R1, (W)	1	43.1	43.3	43.1	43.3	0.0	+0.2	+0.2	32.5	32.7	32.5	FALSE	n/a
67	Wilson Street	W	67 Wilson Street x R1	67 Wilson Street x R1, (W)	0	41.2	41.4	41.2	41.3	0.0	+0.2	+0.1	30.8	31.0	30.8	FALSE	n/a
67	Wilson Street	W	67 Wilson Street x R1	67 Wilson Street x R1, (W)	1	44.3	44.4	44.3	44.4	0.0	+0.1	+0.1	33.6	33.7	33.6	FALSE	n/a
67	Wilson Street	W	67 Wilson Street x R1	67 Wilson Street x R1, (W)	0	40.1	40.3	40.0	40.2	-0.1	+0.2	+0.1	29.8	30.0	29.7	FALSE	n/a
67	Wilson Street	W	67 Wilson Street x R1	67 Wilson Street x R1, (W)	1	43.1	43.2	42.9	43.1	-0.2	+0.1	0.0	32.5	32.6	32.3	FALSE	n/a
67	Wilson Street	N	67 Wilson Street x R1	67 Wilson Street x R1, (N)	0	55.1	55.2	54.5	54.6	-0.6	+0.1	-0.5	43.3	43.4	42.8	FALSE	n/a
67	Wilson Street	N	67 Wilson Street x R1	67 Wilson Street x R1, (N)	1	55.4	55.5	54.8	54.9	-0.6	+0.1	-0.5	43.6	43.7	43.1	FALSE	n/a
67	Wilson Street	E	67 Wilson Street x R1	67 Wilson Street x R1, (E)	0	61.5	61.6	60.8	60.9	-0.7	+0.1	-0.6	49.1	49.2	48.5	FALSE	n/a
67	Wilson Street	E	67 Wilson Street x R1	67 Wilson Street x R1, (E)	1	61.6	61.7	60.9	61.0	-0.7	+0.1	-0.6	49.2	49.3	48.5	FALSE	n/a
67	Wilson Street	S	67 Wilson Street x R1	67 Wilson Street x R1, (S)	0	60.2	60.3	59.4	59.5	-0.8	+0.1	-0.7	47.9	48.0	47.2	FALSE	n/a
67	Wilson Street	S	67 Wilson Street x R1	67 Wilson Street x R1, (S)	1	60.2	60.3	59.5	59.6	-0.7	+0.1	-0.6	47.9	48.0	47.3	FALSE	n/a
1	Woodburn Road	SW	1 Woodburn Road x R1	1 Woodburn Road x R1, (SW)	0	40.6	40.8	41.0	41.2	+0.4	+0.2	+0.6	30.3	30.5	30.6	FALSE	n/a
1	Woodburn Road	SW	1 Woodburn Road x R1	1 Woodburn Road x R1, (SW)	1	42.0	42.2	42.4	42.6	+0.4	+0.2	+0.6	31.5	31.7	31.9	FALSE	n/a
1	Woodburn Road	NW	1 Woodburn Road x R1	1 Woodburn Road x R1, (NW)	0	42.6	42.7	43.8	43.9	+1.2	+0.1	+1.3	32.1	32.2	33.2	FALSE	n/a
1	Woodburn Road	NW	1 Woodburn Road x R1	1 Woodburn Road x R1, (NW)	1	43.7	43.9	44.9	45.0	+1.2	+0.2	+1.3	33.1	33.2	34.1	FALSE	n/a
1	Woodburn Road	NW	1 Woodburn Road x R1	1 Woodburn Road x R1, (NW)	0	42.9	43.0	44.2	44.3	+1.3	+0.1	+1.4	32.3	32.4	33.5	FALSE	n/a
1	Woodburn Road	NW	1 Woodburn Road x R1	1 Woodburn Road x R1, (NW)	1	44.1	44.2	45.3	45.4	+1.2	+0.1	+1.3	33.4	33.5	34.5	FALSE	n/a
1	Woodburn Road	SE	1 Woodburn Road x R1	1 Woodburn Road x R1, (SE)	0	42.0	42.2	42.6	42.7	+0.6	+0.2	+0.7	31.5	31.7	32.1	FALSE	n/a
1	Woodburn Road	SE	1 Woodburn Road x R1	1 Woodburn Road x R1, (SE)	1	43.5	43.7	44.1	44.3	+0.6	+0.2	+0.8	32.9	33.1	33.4	FALSE	n/a
10	Woodburn Road	NW	10 Woodburn Road x R1	10 Woodburn Road x R1, (NW)	0	38.2	38.4	38.8	38.9	+0.6	+0.2	+0.7	28.1	28.3	28.7	FALSE	n/a
10	Woodburn Road	NW	10 Woodburn Road x R1	10 Woodburn Road x R1, (NW)	1	41.0	41.2	41.6	41.8	+0.6	+0.2	+0.8	30.6	30.8	31.2	FALSE	n/a
10	Woodburn Road	NE	10 Woodburn Road x R1	10 Woodburn Road x R1, (NE)	0	43.1	43.3	43.7	43.9	+0.6	+0.2	+0.8	32.5	32.7	33.1	FALSE	n/a
10	Woodburn Road	NE	10 Woodburn Road x R1	10 Woodburn Road x R1, (NE)	1	44.5	44.7	45.2	45.4	+0.7	+0.2	+0.9	33.8	34.0	34.4	FALSE	n/a
10	Woodburn Road	NE	10 Woodburn Road x R1	10 Woodburn Road x R1, (NE)	0	44.6	44.8	45.3	45.5	+0.7	+0.2	+0.9	33.9	34.1	34.5	FALSE	n/a
10	Woodburn Road	NE	10 Woodburn Road x R1	10 Woodburn Road x R1, (NE)	1	45.9	46.1	46.8	46.9	+0.9	+0.2	+1.0	35.0	35.2	35.9	FALSE	n/a
10	Woodburn Road	SE	10 Woodburn Road x R1	10 Woodburn Road x R1, (SE)	0	44.6	44.8	45.1	45.3	+0.5	+0.2	+0.7	33.9	34.1	34.3	FALSE	n/a
10	Woodburn Road	SE	10 Woodburn Road x R1	10 Woodburn Road x R1, (SE)	1	45.7	45.9	46.3	46.5	+0.6	+0.2	+0.8	34.9	35.0	35.4	FALSE	n/a
11	Woodburn Road	SE	11 Woodburn Road x R1	11 Woodburn Road x R1, (SE)	0	44.3	44.6	45.0	45.1	+0.7	+0.3	+0.8	33.6	33.9	34.2	FALSE	n/a
11	Woodburn Road	SE	11 Woodburn Road x R1	11 Woodburn Road x R1, (SE)	1	45.5	45.8	46.2	46.4	+0.7	+0.3	+0.9	34.7	35.0	35.3	FALSE	n/a
11	Woodburn Road	NW	11 Woodburn Road x R1	11 Woodburn Road x R1, (NW)	0	38.9	39.2	39.5	39.7	+0.6	+0.3	+0.8	28.7	29.0	29.3	FALSE	n/a
11	Woodburn Road	NW	11 Woodburn Road x R1	11 Woodburn Road x R1, (NW)	1	41.3	41.6	42.0	42.1	+0.7	+0.3	+0.8	30.9	31.2	31.5	FALSE	n/a
12	Woodburn Road	SE	12 Woodburn Road x R1	12 Woodburn Road x R1, (SE)	0	44.2	44.4	44.8	45.0	+0.6	+0.2	+0.8	33.5	33.7	34.1	FALSE	n/a
12	Woodburn Road	SE	12 Woodburn Road x R1	12 Woodburn Road x R1, (SE)	1	45.5	45.7	46.2	46.3	+0.7	+0.2	+0.8	34.7	34.9	35.3	FALSE	n/a
12	Woodburn Road	NW	12 Woodburn Road x R1	12 Woodburn Road x R1, (NW)	0	39.4	39.6	40.0	40.2	+0.6	+0.2	+0.8	29.2	29.4	29.7	FALSE	n/a
12	Woodburn Road	NW	12 Woodburn Road x R1	12 Woodburn Road x R1, (NW)	1	41.6	41.8	42.2	42.4	+0.6	+0.2	+0.8	31.2	31.4	31.7	FALSE	n/a
13	Woodburn Road	SE	13 Woodburn Road x R1	13 Woodburn Road x R1, (SE)	0	43.6	43.8	44.3	44.5	+0.7	+0.2	+0.9	33.0	33.2	33.6	FALSE	n/a
13	Woodburn Road	SE	13 Woodburn Road x R1	13 Woodburn Road x R1, (SE)	1	44.9	45.1	45.7	45.8	+0.8	+0.2	+0.9	34.1	34.3	34.9	FALSE	n/a
13	Woodburn Road	SW	13 Woodburn Road x R1	13 Woodburn Road x R1, (SW)	0	36.3	36.5	36.7	36.8	+0.4	+0.2	+0.5	26.4	26.6	26.8	FALSE	n/a
13	Woodburn Road	SW	13 Woodburn Road x R1	13 Woodburn Road x R1, (SW)	1	38.7	38.9	39.1	39.3	+0.4	+0.2	+0.6	28.6	28.7	28.9	FALSE	n/a
13	Woodburn Road	NW	13 Woodburn Road x R1	13 Woodburn Road x R1, (NW)	0	39.5	39.7	40.1	40.2	+0.6	+0.2	+0.7	29.3	29.5	29.8	FALSE	n/a
13	Woodburn Road	NW	13 Woodburn Road x R1	13 Woodburn Road x R1, (NW)	1	41.4	41.7	42.0	42.2	+0.6	+0.3	+0.8	31.0	31.3	31.5	FALSE	n/a
14	Woodburn Road	SW	14 Woodburn Road x R1	14 Woodburn Road x R1, (SW)	0	41.1	41.3	41.4	41.6	+0.3	+0.2	+0.5	30.7	30.9	31.0	FALSE	n/a
14	Woodburn Road	SW	14 Woodburn Road x R1	14 Woodburn Road x R1, (SW)	1	42.3	42.5	42.7	42.9	+0.4	+0.2	+0.6	31.8	32.0	32.2	FALSE	n/a
14	Woodburn Road	NW	14 Woodburn Road x R1	14 Woodburn Road x R1, (NW)	0	37.8	38.0	38.3	38.5	+0.5	+0.2	+0.7	27.8	27.9	28.2	FALSE	n/a
14	Woodburn Road	NW	14 Woodburn Road x R1	14 Woodburn Road x R1, (NW)	1	40.0	40.2	40.6	40.7	+0.6	+0.2	+0.7	29.7	29.9	30.3	FALSE	n/a
14	Woodburn Road	NE	14 Woodburn Road x R1	14 Woodburn Road x R1, (NE)	0	43.2	43.4	43.9	44.1	+0.7	+0.2	+0.9	32.6	32.8	33.2	FALSE	n/a
14	Woodburn Road	NE	14 Woodburn Road x R1	14 Woodburn Road x R1, (NE)	1	44.5	44.8	45.3	45.5	+0.8	+0.3	+1.0	33.8	34.1	34.5	FALSE	n/a
15	Woodburn Road	SW	15 Woodburn Road x R1	15 Woodburn Road x R1, (SW)	0	41.0	41.2	41.3	41.5	+0.3	+0.2	+0.5	30.6	30.8	30.9	FALSE	n/a
15	Woodburn Road	SW	15 Woodburn Road x R1	15 Woodburn Road x R1, (SW)	1	42.1	42.3	42.4	42.6	+0.3	+0.2	+0.5	31.6	31.8	31.9	FALSE	n/a
15	Woodburn Road	NE	15 Woodburn Road x R1	15 Woodburn Road x R1, (NE)	0	43.5	43.7	44.1	44.3	+0.6	+0.2	+0.8	32.9	33.1	33.4	FALSE	n/a
15	Woodburn Road	NE	15 Woodburn Road x R1	15 Woodburn Road x R1, (NE)	1	44.7	44.9	45.4	45.5	+0.7	+0.2	+0.8	34.0	34.1	34.6	FALSE	n/a
16	Woodburn Road	NE	16 Woodburn Road x R1	16 Woodburn Road x R1, (NE)	0	44.7	44.9	45.4	45.5	+0.7	+0.2	+0.8	34.0	34.1	34.6	FALSE	n/a
16	Woodburn Road	NE	16 Woodburn Road x R1	16 Woodburn Road x R1, (NE)	1	45.9	46.1	46.6	46.8	+0.7	+0.2	+0.9	35.0	35.2	35.7	FALSE	n/a
16	Woodburn Road	SE	16 Woodburn Road x R1	16 Woodburn Road x R1, (SE)	0	44.6	44.8	45.1	45.3	+0.5	+0.2	+0.7	33.9	34.1	34.3	FALSE	n/a
16	Woodburn Road	SE	16 Woodburn Road x R1	16 Woodburn Road x R1, (SE)	1	45.6	45.8	46.2	46.4	+0.6	+0.2	+0.8	34.8	35.0	35.3	FALSE	n/a
16	Woodburn Road	SW	16 Woodburn Road x R1	16 Woodburn Road x R1, (SW)	0	41.3	41.5	41.6	41.8	+0.3	+0.2	+0.5	30.9	31.1	31.2	FALSE	n/a
16	Woodburn Road	SW	16 Woodburn Road x R1	16 Woodburn Road x R1, (SW)	1	42.6	42.8	43.0	43.1	+0.4	+0.2	+0.5	32.1	32.3	32.4	FALSE	n/a
2	Woodburn Road	SE	2 Woodburn Road x R1	2 Woodburn Road x R1, (SE)	0	41.8	42.0	42.4	42.5	+0.6	+0.2	+0.7	31.4	31.5	31.9	FALSE	n/a
2	Woodburn Road	SE	2 Woodburn Road x R1	2 Woodburn Road x R1, (SE)	1	43.4	43.7	44.1	44.2	+0.7	+0.3	+0.8	32.8	33.1	33.4	FALSE	n/a
2	Woodburn Road	NW	2 Woodburn Road x R1	2 Woodburn Road x R1, (NW)	0	43.1	43.3	44.4	44.5	+1.3	+0.2	+1.4	32.5	32.7	33.7	FALSE	n/a
2	Woodburn Road	NW	2 Woodburn Road x R1	2 Woodburn Road x R1, (NW)	1	44.3	44.5	45.6	45.7	+1.3	+0.2	+1.4	33.6	33.8	34.8	FALSE	n/a
2	Woodburn Road	NW	2 Woodburn Road x R1	2 Woodburn Road x R1, (NW)	0	43.3	43.5	44.7	44.7	+1.4	+0.2	+1.4	32.7	32.9	34.0	FALSE	n/a
2	Woodburn Road	NW	2 Woodburn Road x R1	2 Woodburn Road x R1, (NW)	1	44.5	44.6	45.8	45.8	+1.3	+0.1	+1.3	33.8	33.9	35.0	FALSE	n/a
3	Woodburn Road	SE	3 Woodburn Road x R1	3 Woodburn Road x R1, (SE)	0	41.8	42.0	42.3	42.5	+0.5	+0.2	+0.7	31.4	31.5	31.8	FALSE	n/a
3	Woodburn Road	SE	3 Woodburn Road x R1	3 Woodburn Road x R1, (SE)	1	43.5	43.8	44.1	44.3	+0.6	+0.3	+0.8	32.9	33.2	33.4	FALSE	n/a
3	Woodburn Road	NW	3 Woodburn Road x R1	3 Woodburn Road x R1, (NW)	0	43.8	43.9	45.1	45.2	+1.3	+0.1	+1.4	33.2	33.2	34.3	FALSE	n/a
3	Woodburn Road	NW	3 Woodburn Road x R1	3 Woodburn Road x R1, (NW)	1	45.0	45.1	46.3	46.4	+1.3	+0.1	+1.4	34.2	34.3	35.4	FALSE	n/a
4	Woodburn Road	NW	4 Woodburn Road x R1	4 Woodburn Road x R1, (NW)	0	44.7	44.8	46.1	46.2	+1.4	+0.1	+1.5	34.0	34.1	35.2	FALSE	n/a
4	Woodburn Road	NW	4 Woodburn Road x R1	4 Woodburn Road x R1, (NW)	1	46.0	46.1	47.3	47.4	+1.3	+0.1	+1.4	35.1	35.2	36.3	FALSE	n/a
4	Woodburn Road	SE	4 Woodburn Road x R1	4 Woodburn Road x R1, (SE)	0	41.6	41.8	42.1	42.2	+0.5	+0.2	+0.6	31.2	31.4	31.6	FALSE	n/a
4	Woodburn Road	SE	4 Woodburn Road x R1	4 Woodburn Road x R1, (SE)	1	43.5	43.7	44.2	44.3	+0.7	+0.2	+0.8	32.9	33.1	33.5	FALSE	n/a
5	Woodburn Road	NW	5 Woodburn Road x R1	5 Woodburn Road x R1, (NW)	0	46.0	46.1	47.5	47.6	+1.5	+0.1	+1.6	35.1	35.2	36.5	FALSE	n/a
5	Woodburn Road	NW	5 Woodburn Road x R1	5 Woodburn Road x R1, (NW)	1	47.3	47.4	48.8	48.8	+1.5	+0.1	+1.5	36.3	36.4	37.7	FALSE	n/a
5	Woodburn Road	NE	5 Woodburn Road x R1	5 Woodburn Road x R1, (NE)	0	46.8	46.9	48.2	48.3	+1.4	+0.1	+1.5	35.9	35.9	37.1	FALSE	n/a
5	Woodburn Road	NE	5 Woodburn Road x R1	5 Woodburn Road x R1, (NE)	1	48.0	48.1	49.5	49.5	+1.5	+0.1	+1.5	36.9	37.0	38.3	FALSE	n/a
5	Woodburn Road	NE	5 Woodburn Road x R1	5 Woodburn Road x R1, (NE)	0	46.4	46.5	47.8	47.9	+1.4	+0.1	+1.5	35.5	35.6	36.8	FALSE	n/a
5	Woodburn Road	NE	5 Woodburn Road x R1	5 Woodburn Road x R1, (NE)	1	47.6	47.7	49.0	49.1	+1.4	+0.1	+1.5	36.6	36.7	37.8	FALSE	n/a
5	Woodburn Road	SE	5 Woodburn Road x R1	5 Woodburn Road x R1, (SE)	0	41.7	41.9	42.4	42.5	+0.7	+0.2	+0.8	31.3	31.4	31.9	FALSE	n/a
5	Woodburn Road	SE	5 Woodburn Road x R1	5 Woodburn Road x R1, (SE)	1	43.6	43.8	44.4	44.5	+0.8	+0.2	+0.9	33.0	33.2	33.7	FALSE	n/a
6	Woodburn Road	SW	6 Woodburn Road x R1	6 Woodburn Road x R1, (SW)	0	39.5	39.7	39.9	40.1	+0.4	+0.2	+0.6	29.3	29.5	29.6	FALSE	n/a
6	Woodburn Road	SW	6 Woodburn Road x R1	6 Woodburn Road x R1, (SW)	1	41.6	41.8	42.1	42.3	+0.5	+0.2	+0.7	31.2	31.4	31.6	FALSE	n/a
6	Woodburn Road	NW	6 Woodburn Road x R1	6 Woodburn Road x R1, (NW)	0	46.6	46.6	48.1	48.2	+1.5	0.0	+1.6	35.7	35.7	37.0	FALSE	n/a
6	Woodburn Road	NW	6 Woodburn Road x R1	6 Woodburn Road x R1, (NW)	1	47.7	47.8	49.3	49.3	+1.6	+0.1	+1.6	36.7	36.8	38.1	FALSE	n/a
6	Woodburn Road	NE	6 Woodburn Road x R1	6 Woodburn Road x R1, (NE)	0	47.8	47.9	49.2	49.3	+1.4	+0.1	+1.5	36.8	36.8	38.0	FALSE	n/a
6	Woodburn Road	NE	6 Woodburn Road x R1	6 Woodburn Road x R1, (NE)	1	48.9	49.0	50.3	50.4	+1.4	+0.1	+1.5	37.7	37.8	39.0	FALSE	n/a
7	Woodburn Road	SW	7 Woodburn Road x R1	7 Woodburn Road x R1, (SW)	0	39.3	39.5	39.7	39.9	+0.4	+0.2	+0.6	29.1	29.3	29.5	FALSE	n/a
7	Woodburn Road	SW	7 Woodburn Road x R1	7 Woodburn Road x R1, (SW)	1	41.6	41.8	42.1	42.2	+0.5	+0.2	+0.6	31.2	31.4	31.6	FALSE	n/a
7	Woodburn Road	NE	7 Woodburn Road x R1	7 Woodburn Road x R1, (NE)	0	47.7	47.8	49.1	49.1	+1.4	+0.1	+1.4	36.7	36.8	37.9	FALSE	n/a
7	Woodburn Road	NE	7 Woodburn Road x R1	7 Woodburn Road x R1, (NE)	1	48.7	48.8	50.1	50.1	+1.4	+0.1	+1.4	37.6	37.7	38.8	FALSE	n/a
8	Woodburn Road	NE	8 Woodburn Road x R1	8 Woodburn Road x R1, (NE)	0	47.5	47.6	48.9	49.0	+1.4	+0.1	+1.5	36.5	36.6	37.7	FALSE	n/a
8	Woodburn Road	NE	8 Woodburn Road x R1	8 Woodburn Road x R1, (NE)	1	48.5	48.6	49.8	49.9	+1.3	+0.1	+1.4	37.4	37.5	38.6	FALSE	n/a
8	Woodburn Road	SW	8 Woodburn Road x R1	8 Woodburn Road x R1, (SW)	0	39.3	39.5	39.6	39.8	+0.3	+0.2	+0.5	29.1	29.3	29.4	FALSE	n/a
8	Woodburn Road	SW	8 Woodburn Road x R1	8 Woodburn Road x R1, (SW)	1	41.6	41.8	42.0	42.2	+0.4	+0.2	+0.6	31.2	31.4	31.5	FALSE	n/a
9	Woodburn Road	NE	9 Woodburn Road x R1	9 Woodburn Road x R1, (NE)	0	47.4	47.5	48.7	48.8	+1.3	+0.1	+1.4	36.4	36.5	37.6	FALSE	n/a
9	Woodburn Road	NE	9 Woodburn Road x R1	9 Woodburn Road x R1, (NE)	1	48.4	48.5	49.6	49.7	+1.2	+0.1	+1.3	37.3	37.4	38.4	FALSE	n/a
9	Woodburn Road	SE	9 Woodburn Road x R1	9 Woodburn Road x R1, (SE)	0	44.3	44.5	44.9	45.0	+0.6	+0.2	+0.7	33.6	33.8	34.1	FALSE	n/a
9	Woodburn Road	SE	9 Woodburn Road x R1	9 Woodburn Road x R1, (SE)	1	45.5	45.8	46.2	46.4	+0.7	+0.3	+0.9	34.7	35.0	35.3	FALSE	n/a
9	Woodburn Road	SW	9 Woodburn Road x R1	9 Woodburn Road x R1, (SW)	0	39.8	40.1	40.1	40.3	+0.3	+0.3	+0.5	29.6	29.8	29.8	FALSE	n/a
9	Woodburn Road	SW	9 Woodburn Road x R1	9 Woodburn Road x R1, (SW)	1	41.9	42.1	42.3	42.5	+0.4	+0.2	+0.6	31.4	31.6	31.8	FALSE	n/a
26 B Crummock Flat 3	Head Street	S	26 B Crummock Flat 3 Head Street x R4		0	41.9	42.1	42.5	42.6	0.6	0.2	0.7	31.44	31.62	31.98		n/a
26 B Crummock Flat 3	Head Street	S	26 B Crummock Flat 3 Head Street x R4		1	44.1	44.4	44.8	45	0.7	0.3	0.9	33.42	33.69	34.05		n/a
27 D	New Street	SE	27 D New Street x R4		0	45.6	45.7	47	47	1.4	0.1	1.4	34.77	34.86	36.03		n/a
27 D	New Street	SE	27 D New Street x R4		1	46.3	46.4	47.6	47.6	1.3	0.1	1.3	35.4	35.49	36.57		n/a
27 D	New Street	SE	27 D New Street x R4		0	44.7	44.8	46	46	1.3	0.1	1.3	33.96	34.05	35.13		n/a
27 D	New Street	SE	27 D New Street x R4		1	45.4	45.5	46.6	46.7	1.2	0.1	1.3	34.59	34.68	35.67		n/a
27 D	New Street	SW	27 D New Street x R4		0	38.7	38.9	39	39.2	0.3	0.2	0.5	28.56	28.74	28.83		n/a
27 D	New Street	SW	27 D New Street x R4		1	40.4	40.6	40.8	41	0.4	0.2	0.6	30.09	30.27	30.45		n/a
27 D	New Street	NW	27 D New Street x R4		0	43.3	43.3	44.7	44.7	1.4	0	1.4	32.7	32.7	33.96		n/a

Building No	Street	Façade	Address	Receptor	Floor	dB LA10,18h				Short-term	Long term		dB Lnight,outside			Long-term (night)	
											DM comparison	DS comparison				DM comparison	DS comparison
						DMby	DMfy	DSby	DSfy	DSby-DMby	DMfy-DMby	DSfy-DMby	DMby	DMfy	DSfy	DMfy-DMby	DSfy-DMby
27 D	New Street	NW	27 D New Street x R4		1	44.1	44.2	45.4	45.4	1.3	0.1	1.3	33.42	33.51	34.59	n/a	
27 D	New Street	NW	27 D New Street x R4		0	44.3	44.4	45.8	45.8	1.5	0.1	1.5	33.6	33.69	34.95	n/a	
27 D	New Street	NW	27 D New Street x R4		1	45.1	45.2	46.5	46.5	1.4	0.1	1.4	34.32	34.41	35.58	n/a	
27 D	New Street	NW	27 D New Street x R4		0	42.9	43	44.3	44.3	1.4	0.1	1.4	32.34	32.43	33.6	n/a	
27 D	New Street	NW	27 D New Street x R4		1	43.9	44	45.2	45.2	1.3	0.1	1.3	33.24	33.33	34.41	n/a	
29 B	New Street	SE	29 B New Street x R4		0	47.5	47.6	49.1	49.1	1.6	0.1	1.6	36.48	36.57	37.92	n/a	
29 B	New Street	SE	29 B New Street x R4		1	48.1	48.1	49.5	49.6	1.4	0	1.5	37.02	37.02	38.28	n/a	
29 B	New Street	SE	29 B New Street x R4		0	46.6	46.7	48.1	48.1	1.5	0.1	1.5	35.67	35.76	37.02	n/a	
29 B	New Street	SE	29 B New Street x R4		1	47.2	47.3	48.6	48.7	1.4	0.1	1.5	36.21	36.3	37.47	n/a	
29 B	New Street	NW	29 B New Street x R4		0	44.4	44.5	46	46	1.6	0.1	1.6	33.69	33.78	35.13	n/a	
29 B	New Street	NW	29 B New Street x R4		1	45.1	45.2	46.6	46.6	1.5	0.1	1.5	34.32	34.41	35.67	n/a	
29 B	New Street	NW	29 B New Street x R4		0	46	46.1	47.6	47.6	1.6	0.1	1.6	35.13	35.22	36.57	n/a	
29 B	New Street	NW	29 B New Street x R4		1	46.6	46.7	48.1	48.1	1.5	0.1	1.5	35.67	35.76	37.02	n/a	
29 B	New Street	NW	29 B New Street x R4		0	43.9	44	45.4	45.3	1.5	0.1	1.4	33.24	33.33	34.59	n/a	
29 B	New Street	NW	29 B New Street x R4		1	44.7	44.8	46.1	46.1	1.4	0.1	1.4	33.96	34.05	35.22	n/a	
31 D	New Street	NE	31 D New Street x R4		0	50.3	50.3	52	52	1.7	0	1.7	39	39	40.53	n/a	
31 D	New Street	NE	31 D New Street x R4		1	50.6	50.6	52.2	52.2	1.6	0	1.6	39.27	39.27	40.71	n/a	
31 D	New Street	SE	31 D New Street x R4		0	48.9	49	50.6	50.6	1.7	0.1	1.7	37.74	37.83	39.27	n/a	
31 D	New Street	SE	31 D New Street x R4		1	49.4	49.4	50.9	50.9	1.5	0	1.5	38.19	38.19	39.54	n/a	
31 D	New Street	NW	31 D New Street x R4		0	47.6	47.6	49.3	49.2	1.7	0	1.6	36.57	36.57	38.1	n/a	
31 D	New Street	NW	31 D New Street x R4		1	48	48.1	49.7	49.6	1.7	0.1	1.6	36.93	37.02	38.46	n/a	
31 D	New Street	NW	31 D New Street x R4		0	48.8	48.8	50.5	50.4	1.7	0	1.6	37.65	37.65	39.18	n/a	
31 D	New Street	NW	31 D New Street x R4		1	49.3	49.3	50.9	50.9	1.6	0	1.6	38.1	38.1	39.54	n/a	
31 D	New Street	NW	31 D New Street x R4		0	49.7	49.7	51.4	51.3	1.7	0	1.6	38.46	38.46	39.99	n/a	
31 D	New Street	NW	31 D New Street x R4		1	49.9	50	51.6	51.6	1.7	0.1	1.7	38.64	38.73	40.17	n/a	
33 D	New Street	NW	33 D New Street x R4		0	51.4	51.4	53.2	53.1	1.8	0	1.7	39.99	39.99	41.61	n/a	
33 D	New Street	NW	33 D New Street x R4		1	51.6	51.7	53.4	53.3	1.8	0.1	1.7	40.17	40.26	41.79	n/a	
33 D	New Street	NW	33 D New Street x R4		0	53.7	53.7	55.5	55.4	1.8	0	1.7	42.06	42.06	43.68	n/a	
33 D	New Street	NW	33 D New Street x R4		1	53.9	53.9	55.6	55.6	1.7	0	1.7	42.24	42.24	43.77	n/a	
33 D	New Street	NW	33 D New Street x R4		0	55.5	55.5	57.5	57.5	2	0	2	43.68	43.68	45.48	n/a	
33 D	New Street	NW	33 D New Street x R4		1	55.7	55.7	57.6	57.5	1.9	0	1.8	43.86	43.86	45.57	n/a	
33 D	New Street	NE	33 D New Street x R4		0	57.8	57.8	59.9	59.8	2.1	0	2	45.75	45.75	47.64	n/a	
33 D	New Street	NE	33 D New Street x R4		1	57.9	57.9	59.9	59.9	2	0	2	45.84	45.84	47.64	n/a	
33 D	New Street	SE	33 D New Street x R4		0	51.9	51.9	53.6	53.6	1.7	0	1.7	40.44	40.44	41.97	n/a	
33 D	New Street	SE	33 D New Street x R4		1	52.2	52.2	53.9	53.9	1.7	0	1.7	40.71	40.71	42.24	n/a	
52	Wilson Street	E	52 Wilson Street x R6		0	50.2	50.3	49.4	49.5	-0.8	0.1	-0.7	38.91	39	38.19	n/a	
52	Wilson Street	E	52 Wilson Street x R6		1	50.3	50.4	49.7	49.8	-0.6	0.1	-0.5	39	39.09	38.46	n/a	
52	Wilson Street	W	52 Wilson Street x R6		0	43.7	43.8	43.4	43.5	-0.3	0.1	-0.2	33.06	33.15	32.79	n/a	
52	Wilson Street	W	52 Wilson Street x R6		1	44.7	44.8	44.5	44.6	-0.2	0.1	-0.1	33.96	34.05	33.78	n/a	
52	Wilson Street	N	52 Wilson Street x R6		0	45	45.2	44.8	44.9	-0.2	0.2	-0.1	34.23	34.41	34.05	n/a	
52	Wilson Street	N	52 Wilson Street x R6		1	46.1	46.3	46	46.1	-0.1	0.2	0	35.22	35.4	35.13	n/a	
19 (2)	Crummock Street	E	19 (2) Crummock Street x R4		0	41.4	41.6	41.8	42	0.4	0.2	0.6	30.99	31.17	31.35	n/a	
19 (2)	Crummock Street	E	19 (2) Crummock Street x R4		1	43.3	43.5	43.7	43.9	0.4	0.2	0.6	32.7	32.88	33.06	n/a	
19 (2)	Crummock Street	S	19 (2) Crummock Street x R4		0	39.1	39.4	39.7	39.8	0.6	0.3	0.7	28.92	29.19	29.46	n/a	
19 (2)	Crummock Street	S	19 (2) Crummock Street x R4		1	41.4	41.6	42	42.1	0.6	0.2	0.7	30.99	31.17	31.53	n/a	
19 (2)	Crummock Street	W	19 (2) Crummock Street x R4		0	39.7	39.9	39.9	40.1	0.2	0.2	0.4	29.46	29.64	29.64	n/a	
19 (2)	Crummock Street	W	19 (2) Crummock Street x R4		1	41.7	41.9	42	42.2	0.3	0.2	0.5	31.26	31.44	31.53	n/a	
19 (2)	Crummock Street	W	19 (2) Crummock Street x R4		0	39.2	39.4	39.5	39.7	0.3	0.2	0.5	29.01	29.19	29.28	n/a	
19 (2)	Crummock Street	W	19 (2) Crummock Street x R4		1	41.5	41.7	41.8	42	0.3	0.2	0.5	31.08	31.26	31.35	n/a	
19 (2)	Crummock Street	N	19 (2) Crummock Street x R4		0	37.8	38	38.2	38.4	0.4	0.2	0.6	27.75	27.93	28.11	n/a	
19 (2)	Crummock Street	N	19 (2) Crummock Street x R4		1	40.3	40.5	40.7	40.9	0.4	0.2	0.6	30	30.18	30.36	n/a	
19 (2)	Crummock Street	NW	19 (2) Crummock Street x R4		0	37.5	37.7	37.9	38.1	0.4	0.2	0.6	27.48	27.66	27.84	n/a	
19 (2)	Crummock Street	NW	19 (2) Crummock Street x R4		1	40	40.2	40.4	40.6	0.4	0.2	0.6	29.73	29.91	30.09	n/a	
19 (G/1)	Crummock Street	E	19 (G/1) Crummock Street x R4		0	41.4	41.6	41.8	42	0.4	0.2	0.6	30.99	31.17	31.35	n/a	
19 (G/1)	Crummock Street	E	19 (G/1) Crummock Street x R4		1	43.3	43.5	43.7	43.9	0.4	0.2	0.6	32.7	32.88	33.06	n/a	
19 (G/1)	Crummock Street	S	19 (G/1) Crummock Street x R4		0	39.1	39.4	39.7	39.8	0.6	0.3	0.7	28.92	29.19	29.46	n/a	
19 (G/1)	Crummock Street	S	19 (G/1) Crummock Street x R4		1	41.4	41.6	42	42.1	0.6	0.2	0.7	30.99	31.17	31.53	n/a	
19 (G/1)	Crummock Street	W	19 (G/1) Crummock Street x R4		0	39.7	39.9	39.9	40.1	0.2	0.2	0.4	29.46	29.64	29.64	n/a	
19 (G/1)	Crummock Street	W	19 (G/1) Crummock Street x R4		1	41.7	41.9	42	42.2	0.3	0.2	0.5	31.26	31.44	31.53	n/a	
19 (G/1)	Crummock Street	W	19 (G/1) Crummock Street x R4		0	39.2	39.4	39.5	39.7	0.3	0.2	0.5	29.01	29.19	29.28	n/a	
19 (G/1)	Crummock Street	W	19 (G/1) Crummock Street x R4		1	41.5	41.7	41.8	42	0.3	0.2	0.5	31.08	31.26	31.35	n/a	
19 (G/1)	Crummock Street	N	19 (G/1) Crummock Street x R4		0	37.8	38	38.2	38.4	0.4	0.2	0.6	27.75	27.93	28.11	n/a	
19 (G/1)	Crummock Street	N	19 (G/1) Crummock Street x R4		1	40.3	40.5	40.7	40.9	0.4	0.2	0.6	30	30.18	30.36	n/a	
19 (G/1)	Crummock Street	NW	19 (G/1) Crummock Street x R4		0	37.5	37.7	37.9	38.1	0.4	0.2	0.6	27.48	27.66	27.84	n/a	
19 (G/1)	Crummock Street	NW	19 (G/1) Crummock Street x R4		1	40	40.2	40.4	40.6	0.4	0.2	0.6	29.73	29.91	30.09	n/a	
19 (G/2)	Crummock Street	E	19 (G/2) Crummock Street x R4		0	41.4	41.6	41.8	42	0.4	0.2	0.6	30.99	31.17	31.35	n/a	
19 (G/2)	Crummock Street	E	19 (G/2) Crummock Street x R4		1	43.3	43.5	43.7	43.9	0.4	0.2	0.6	32.7	32.88	33.06	n/a	
19 (G/2)	Crummock Street	S	19 (G/2) Crummock Street x R4		0	39.1	39.4	39.7	39.8	0.6	0.3	0.7	28.92	29.19	29.46	n/a	
19 (G/2)	Crummock Street	S	19 (G/2) Crummock Street x R4		1	41.4	41.6	42	42.1	0.6	0.2	0.7	30.99	31.17	31.53	n/a	
19 (G/2)	Crummock Street	W	19 (G/2) Crummock Street x R4		0	39.7	39.9	39.9	40.1	0.2	0.2	0.4	29.46	29.64	29.64	n/a	
19 (G/2)	Crummock Street	W	19 (G/2) Crummock Street x R4		1	41.7	41.9	42	42.2	0.3	0.2	0.5	31.26	31.44	31.53	n/a	
19 (G/2)	Crummock Street	W	19 (G/2) Crummock Street x R4		0	39.2	39.4	39.5	39.7	0.3	0.2	0.5	29.01	29.19	29.28	n/a	
19 (G/2)	Crummock Street	W	19 (G/2) Crummock Street x R4		1	41.5	41.7	41.8	42	0.3	0.2	0.5	31.08	31.26	31.35	n/a	
19 (G/2)	Crummock Street	N	19 (G/2) Crummock Street x R4		0	37.8	38	38.2	38.4	0.4	0.2	0.6	27.75	27.93	28.11	n/a	
19 (G/2)	Crummock Street	N	19 (G/2) Crummock Street x R4		1	40.3	40.5	40.7	40.9	0.4	0.2	0.6	30	30.18	30.36	n/a	
19 (G/2)	Crummock Street	NW	19 (G/2) Crummock Street x R4		0	37.5	37.7	37.9	38.1	0.4	0.2	0.6	27.48	27.66	27.84	n/a	
19 (G/2)	Crummock Street	NW	19 (G/2) Crummock Street x R4		1	40	40.2	40.4	40.6	0.4	0.2	0.6	29.73	29.91	30.09	n/a	
29 (2)	Crummock Street	W	29 (2) Crummock Street x R4		0	51.9	52.1	51.2	51.3	-0.7	0.2	-0.6	40.44	40.62	39.81	n/a	
29 (2)	Crummock Street	W	29 (2) Crummock Street x R4		1	52	52.2	51.3	51.4	-0.7	0.2	-0.6	40.53	40.71	39.9	n/a	
29 (2)	Crummock Street	N	29 (2) Crummock Street x R4		0	42.1	42.3	42.5	42.7	0.4	0.2	0.6	31.62	31.8	31.98	n/a	
29 (2)	Crummock Street	N	29 (2) Crummock Street x R4		1	44.2	44.5	44.7	44.9	0.5	0.3	0.7	33.51	33.78	33.96	n/a	
29 (2)	Crummock Street	W	29 (2) Crummock Street x R4		0	42.1	42.3	42.5	42.7	0.4	0.2	0.6	31.62	31.8	31.98	n/a	
29 (2)	Crummock Street	W	29 (2) Crummock Street x R4		1	44.3	44.5	44.7	44.9	0.4	0.2	0.6	33.6	33.78	33.96	n/a	
29 (2)	Crummock Street	S	29 (2) Crummock Street x R4		0	42.1	42.3	42.5	42.7	0.4	0.2	0.6	31.62	31.8	31.98	n/a	
29 (2)	Crummock Street	S	29 (2) Crummock Street x R4		1	44.2	44.5	44.7	44.9	0.5	0.3	0.7	33.51	33.78	33.96	n/a	
29 (2)	Crummock Street	W	29 (2) Crummock Street x R4		0	52.5	52.6	51.8	51.9	-0.7	0.1	-0.6	40.98	41.07	40.35	n/a	
29 (2)	Crummock Street	W	29 (2) Crummock Street x R4		1	52.5	52.7	51.8	52	-0.7	0.2	-0.5	40.98	41.16	40.35	n/a	
29 (2)	Crummock Street	N	29 (2) Crummock Street x R4		0	52.3	52.4	51.5	51.6	-0.8	0.1	-0.7	40.8	40.89	40.08	n/a	
29 (2)	Crummock Street	N	29 (2) Crummock Street x R4		1	52.4	52.5	51.6	51.7	-0.8	0.1	-0.7	40.89	40.98	40.17	n/a	
29 (2)	Crummock Street	W	29 (2) Crummock Street x R4		0	52.6	52.8	51.8	51.9	-0.8	0.2	-0.7	41.07	41.25	40.35	n/a	
29 (2)	Crummock Street	W	29 (2) Crummock Street x R4		1	52.7	52.8	51.9	52	-0.8	0.1	-0.7	41.16	41.25	40.44	n/a	
29 (2)	Crummock Street	N	29 (2) Crummock Street x R4		0	52.4	52.5	51.7	51.8	-0.7	0.1	-0.6	40.89	40.98	40.26	n/a	
29 (2)	Crummock Street	N	29 (2) Crummock Street x R4		1	52.6	52.8	52	52.1	-0.6	0.2	-0.5	41.07	41.25	40.53	n/a	
29 (2)	Crummock Street	E	29 (2) Crummock Street x R4		0	42.8	43.1	43.2	43.3	0.4	0.3	0.5	32.25	32.52	32.61	n/a	
29 (2)	Crummock Street	E	29 (2) Crummock Street x R4		1	44.7	45	45.1	45.3	0.4	0.3	0.6	33.96	34.23	34.32	n/a	
29 (2)	Crummock Street	S	29 (2) Crummock Street x R4		0	42.1	42.4	42.5	42.7	0.4	0.3	0.6	31.62	31.89	31.98	n/a	
29 (2)	Crummock Street	S	29 (2) Crummock Street x R4		1	44.2	44.5	44.7	44.8	0.5	0.3	0.6	33.51	33.78	33.96	n/a	
31	Crummock Street	W	31 Crummock Street x R4		0	51.9	52.1	51.2	51.3	-0.7	0.2	-0.6	40.44	40.62	39.81	n/a	
31	Crummock Street	W	31 Crummock Street x R4		1	52	52.2	51.3	51.4	-0.7	0.2	-0.6	40.53	40.71	39.9	n/a	
31	Crummock Street	N	31 Crummock Street x R4		0	42.1	42.3	42.5	42.7	0.4	0.2	0.6	31.62	31.8	31.98	n/a	
31	Crummock Street	N	31 Crummock Street x R4		1	44.2	44.5	44.7	44.9	0.5	0.3	0.7	33.51	33.78	33.96	n/a	
31	Crummock Street	W	31 Crummock Street x R4		0	42.1	42.3	42.5	42.7	0.4	0.2	0.6	31.62	31.8	31.98	n/a	
31	Crummock Street	W	31 Crummock Street x R4		1	44.3	44.5	44.7	44.9	0.4	0.2	0.6	33.6	33.78	33.96	n/a	
31	Crummock Street	S	31 Crummock Street x R4		0	42.1	42.3	42.5	42.7	0.4	0.2	0.6	31.62	31.8	31.98	n/a	
31	Crummock Street	S	31 Crummock Street x R4		1	44.2	44.5	44.7	44.9	0.5	0.3	0.7	33.51	33.78	33.96	n/a	
31	Crummock Street	W	31 Crummock Street x R4		0	52.5	52.6	51.8	51.9	-0.7	0.1	-0.6	40.98	41.07	40.35	n/a	
31	Crummock Street	W	31 Crummock Street x R4		1	52.5	52.7	51.8	52	-0.7	0.2	-0.5	40.98	41.16	40.35	n/a	
31	Crummock Street	N	31 Crummock Street x R4		0	52.3	52.4	51.5	51.6	-0.8	0.1	-0.7	40.8	40.89	40.08	n/a	
31	Crummock Street	N	31 Crummock Street x R4		1	52.4	52.5	51.6	51.7	-0.8	0.1	-0.7	40.89	40.98	40.17	n/a	
31	Crummock Street	W	31 Crummock Street x R4		0	52.6	52.8	51.8	51.9	-0.8	0.2	-0.7	41.07	41.25	40.35	n/a	
31	Crummock Street	W	31 Crummock Street x R4		1	52.7	52.8	51.9	52	-0.8	0.1	-0.7	41.16	41.25	40.44	n/a	
31	Crummock Street	N	31 Crummock Street x R4		0	52.4	52.5	51.7	51.8	-0.7	0.1	-0.6	40.89	40.98	40.26	n/a	
31	Crummock Street	N	31 Crummock Street x R4		1	52.6	52.8	52	52.1	-0.6	0.2	-0.5	41.07	41.25	40.53	n/a	
31	Crummock Street	E	31 Crummock Street x R4		0	42.8	43.1	43.2	43.3	0.4	0.3	0.5	32.25	32.52	32.61	n/a	
31	Crummock Street	E	31 Crummock Street x R4		1	44.7	45	45.1	45.3	0.4	0.3	0.6	33.96	34.23	34.32	n/a	
31	Crummock Street	S	31 Crummock Street x R4		0	42.1	42.4	42.5	42.7	0.4	0.3	0.6	31.62	31.89	31.98	n/a	
31	Crummock Street	S	31 Crummock Street x R4		1	44.2	44.5	44.7	44.8	0.5	0.3	0.6	33.51	33.78	33.96	n/a	
29 (G/1)	Crummock Street	W	29 (G/1) Crummock Street x R4		0	51.9	52.1	51.2	51.3	-0.7	0.2	-0.6	40.44	40.62	39.81	n/a	
29 (G/1)	Crummock Street	W	29 (G/1) Crummock Street x R4		1	52	52.2	51.3	51.4	-0.7	0.2	-0.6	40.53	40.71	39.9	n/a	
29 (G/1)	Crummock Street	N	29 (G/1) Crummock Street x R4		0	42.1	42.3	42.5	42.7	0.4	0.2	0.6	31.62	31.8	31.98	n/a	
29 (G/1)	Crummock Street	N	29 (G/1) Crummock Street x R4		1	44.2	44.5	44.7	44.9	0.5	0.3	0.7	33.51	33.78	33.96	n/a	
29 (G/1)	Crummock Street	W	29 (G/1) Crummock Street x R4		0	42.1	42.3	42.5	42.7	0.4	0.2	0.6	31.62	31.8	31.98	n/a	
29 (G/1)	Crummock Street	W	29 (G/1) Crummock Street x R4		1	44.3	44.5	44.7	44.9	0.4	0.2	0.6	33.6	33.78	33.96	n/a	
29 (G/1)	Crummock Street	S	29 (G/1) Crummock Street x R4		0	42.1	42.3	42.5	42.7	0.4	0.2	0.6	31.62	31.8	31.98	n/a	
29 (G/1)	Crummock Street	S	29 (G/1) Crummock Street x R4		1	44.2	44.5	44.7	44.9	0.5	0.3	0.7	33.51	33.78	33.96	n/a	
29 (G/1)	Crummock Street	W	29 (G/1) Crummock Street x R4		0	52.5	52.6	51.8	51.9	-0.7	0.1	-0.6	40.98	41.07	40.35	n/a	
29 (G/1)	Crummock Street	W	29 (G/1) Crummock Street x R4		1	52.5	52.7	51.8	52	-0.7	0.2	-0.5	40.98	41.16	40.35	n/a	
29 (G/1)	Crummock Street	N	29 (G/1) Crummock Street x R4		0	52.3	52.4	51.5	51.6	-0.8	0.1	-0.7	40.8	40.89	40.08	n/a	
29 (G/1)	Crummock Street	N	29 (G/1) Crummock Street x R4		1	52.4	52.5	51.6	51.7	-0.8	0.1	-0.7	40.89	40.98	40.17	n/a	
29 (G/1)	Crummock Street	W	29 (G/1) Crummock Street x R4		0	52.6	52.8	51.8	51.9	-0.8	0.2	-0.7	41.07	41.25	40.35	n/a	
29 (G/1)	Crummock Street	W	29 (G/1) Crummock Street x R4		1	52.7	52.8	51.9	52	-0.8	0.1	-0.7	41.16	41.25	40.44	n/a	
29 (G/1)	Crummock Street	N	29 (G/1) Crummock Street x R4		0	52.4	52.5	51.7	51.8	-0.7	0.1	-0.6	40.89	40.98	40.26	n/a	
29 (G/1)	Crummock Street	N	29 (G/1) Crummock Street x R4		1	52.6	52.8	52	52.1	-0.6	0.2	-0.5	41.07	41.25	40.53	n/a	
29 (G/1)	Crummock Street	E	29 (G/1) Crummock Street x R4		0	42.8	43.1	43.2	43.3	0.4	0.3	0.5	32.25	32.52	32.61	n/a	
29 (G/1)	Crummock Street	E	29 (G/1) Crummock Street x R4		1	44.7	45	45.1	45.3	0.4	0.3	0.6	33.96	34.23	34.32	n/a	
29 (G/1)	Crummock Street	S	29 (G/1) Crummock Street x R4		0	42.1	42.4	42.5	42.7	0.4	0.3	0.6	31.62	31.89	31.98	n/a	
29 (G/1)	Crummock Street	S	29 (G/1) Crummock Street x R4		1	44.2	44.5	44.7	44.8	0.5	0.3	0.6	33.51	33.78	33.96	n/a	
21 A (2)	Crummock Street	E	21 A (2) Crummock Street x R4		0	41.7	41.9	42.1	42.3	0.4	0.2	0.6	31.26	31.44	31.62	n/a	
21 A (2)	Crummock Street	E	21 A (2) Crummock Street x R4		1	43.6	43.8	44.1	44.2	0.5	0.2	0.6	32.97	33.15	33.42	n/a	
21 A (2)	Crummock Street	S	21 A (2) Crummock Street x R4		0	40	40.2	40.5	40.7	0.5	0.2	0.7	29.73	29.91	30.18	n/a	
21 A (2)	Crummock Street	S	21 A (2) Crummock Street x R4		1	42.2	42.4	42.6	42.8	0.4	0.2	0.6	31.71	31.89	32.07	n/a	

Building No	Street	Façade	Address	Receptor	Floor	dB LA10,18h				Short-term	Long term		dB Lnight,outside			Long-term (night)	
											DM comparison	DS comparison				DM comparison	DS comparison
						DMby	DMfy	DSby	DSfy	DSby-DMby	DMfy-DMby	DSfy-DMby	DMby	DMfy	DSfy	DMfy-DMby	DSfy-DMby
21 A (2)	Crummock Street	W	21 A (2) Crummock Street x R4		0	39.4	39.7	39.8	40	0.4	0.3	0.6	29.19	29.46	29.55	n/a	
21 A (2)	Crummock Street	W	21 A (2) Crummock Street x R4		1	41.5	41.7	41.9	42.1	0.4	0.2	0.6	31.08	31.26	31.44	n/a	
21 A (2)	Crummock Street	S	21 A (2) Crummock Street x R4		0	39.3	39.5	39.6	39.8	0.3	0.2	0.5	29.1	29.28	29.37	n/a	
21 A (2)	Crummock Street	S	21 A (2) Crummock Street x R4		1	41.3	41.5	41.7	41.9	0.4	0.2	0.6	30.9	31.08	31.26	n/a	
21 A (2)	Crummock Street	W	21 A (2) Crummock Street x R4		0	38.6	38.8	38.9	39.1	0.3	0.2	0.5	28.47	28.65	28.74	n/a	
21 A (2)	Crummock Street	W	21 A (2) Crummock Street x R4		1	40.9	41.2	41.3	41.5	0.4	0.3	0.6	30.54	30.81	30.9	n/a	
21 A (2)	Crummock Street	N	21 A (2) Crummock Street x R4		0	36.7	37	37.1	37.2	0.4	0.3	0.5	26.76	27.03	27.12	n/a	
21 A (2)	Crummock Street	N	21 A (2) Crummock Street x R4		1	39.3	39.6	39.7	39.9	0.4	0.3	0.6	29.1	29.37	29.46	n/a	
21 A (2)	Crummock Street	W	21 A (2) Crummock Street x R4		0	36.4	36.6	36.7	36.9	0.3	0.2	0.5	26.49	26.67	26.76	n/a	
21 A (2)	Crummock Street	W	21 A (2) Crummock Street x R4		1	38.9	39.1	39.3	39.4	0.4	0.2	0.5	28.74	28.92	29.1	n/a	
21	Crummock Street	E	21 Crummock Street x R4		0	41.7	41.9	42.1	42.3	0.4	0.2	0.6	31.26	31.44	31.62	n/a	
21	Crummock Street	E	21 Crummock Street x R4		1	43.6	43.8	44.1	44.2	0.5	0.2	0.6	32.97	33.15	33.42	n/a	
21	Crummock Street	S	21 Crummock Street x R4		0	40	40.2	40.5	40.7	0.5	0.2	0.7	29.73	29.91	30.18	n/a	
21	Crummock Street	S	21 Crummock Street x R4		1	42.2	42.4	42.6	42.8	0.4	0.2	0.6	31.71	31.89	32.07	n/a	
21	Crummock Street	W	21 Crummock Street x R4		0	39.4	39.7	39.8	40	0.4	0.3	0.6	29.19	29.46	29.55	n/a	
21	Crummock Street	W	21 Crummock Street x R4		1	41.5	41.7	41.9	42.1	0.4	0.2	0.6	31.08	31.26	31.44	n/a	
21	Crummock Street	S	21 Crummock Street x R4		0	39.3	39.5	39.6	39.8	0.3	0.2	0.5	29.1	29.28	29.37	n/a	
21	Crummock Street	S	21 Crummock Street x R4		1	41.3	41.5	41.7	41.9	0.4	0.2	0.6	30.9	31.08	31.26	n/a	
21	Crummock Street	W	21 Crummock Street x R4		0	38.6	38.8	38.9	39.1	0.3	0.2	0.5	28.47	28.65	28.74	n/a	
21	Crummock Street	W	21 Crummock Street x R4		1	40.9	41.2	41.3	41.5	0.4	0.3	0.6	30.54	30.81	30.9	n/a	
21	Crummock Street	N	21 Crummock Street x R4		0	36.7	37	37.1	37.2	0.4	0.3	0.5	26.76	27.03	27.12	n/a	
21	Crummock Street	N	21 Crummock Street x R4		1	39.3	39.6	39.7	39.9	0.4	0.3	0.6	29.1	29.37	29.46	n/a	
21	Crummock Street	W	21 Crummock Street x R4		0	36.4	36.6	36.7	36.9	0.3	0.2	0.5	26.49	26.67	26.76	n/a	
21	Crummock Street	W	21 Crummock Street x R4		1	38.9	39.1	39.3	39.4	0.4	0.2	0.5	28.74	28.92	29.1	n/a	
23	Crummock Street	E	23 Crummock Street x R4		0	41.7	41.9	42.1	42.3	0.4	0.2	0.6	31.26	31.44	31.62	n/a	
23	Crummock Street	E	23 Crummock Street x R4		1	43.6	43.8	44.1	44.2	0.5	0.2	0.6	32.97	33.15	33.42	n/a	
23	Crummock Street	S	23 Crummock Street x R4		0	40	40.2	40.5	40.7	0.5	0.2	0.7	29.73	29.91	30.18	n/a	
23	Crummock Street	S	23 Crummock Street x R4		1	42.2	42.4	42.6	42.8	0.4	0.2	0.6	31.71	31.89	32.07	n/a	
23	Crummock Street	W	23 Crummock Street x R4		0	39.4	39.7	39.8	40	0.4	0.3	0.6	29.19	29.46	29.55	n/a	
23	Crummock Street	W	23 Crummock Street x R4		1	41.5	41.7	41.9	42.1	0.4	0.2	0.6	31.08	31.26	31.44	n/a	
23	Crummock Street	S	23 Crummock Street x R4		0	39.3	39.5	39.6	39.8	0.3	0.2	0.5	29.1	29.28	29.37	n/a	
23	Crummock Street	S	23 Crummock Street x R4		1	41.3	41.5	41.7	41.9	0.4	0.2	0.6	30.9	31.08	31.26	n/a	
23	Crummock Street	W	23 Crummock Street x R4		0	38.6	38.8	38.9	39.1	0.3	0.2	0.5	28.47	28.65	28.74	n/a	
23	Crummock Street	W	23 Crummock Street x R4		1	40.9	41.2	41.3	41.5	0.4	0.3	0.6	30.54	30.81	30.9	n/a	
23	Crummock Street	N	23 Crummock Street x R4		0	36.7	37	37.1	37.2	0.4	0.3	0.5	26.76	27.03	27.12	n/a	
23	Crummock Street	N	23 Crummock Street x R4		1	39.3	39.6	39.7	39.9	0.4	0.3	0.6	29.1	29.37	29.46	n/a	
23	Crummock Street	W	23 Crummock Street x R4		0	36.4	36.6	36.7	36.9	0.3	0.2	0.5	26.49	26.67	26.76	n/a	
23	Crummock Street	W	23 Crummock Street x R4		1	38.9	39.1	39.3	39.4	0.4	0.2	0.5	28.74	28.92	29.1	n/a	
27 B	Crummock Street	W	27 B Crummock Street x R4		0	41.7	41.9	42	42.2	0.3	0.2	0.5	31.26	31.44	31.53	n/a	
27 B	Crummock Street	W	27 B Crummock Street x R4		1	43.7	43.9	44	44.2	0.3	0.2	0.5	33.06	33.24	33.33	n/a	
27 B	Crummock Street	S	27 B Crummock Street x R4		0	41.4	41.7	41.8	42	0.4	0.3	0.6	30.99	31.26	31.35	n/a	
27 B	Crummock Street	S	27 B Crummock Street x R4		1	43.5	43.7	43.8	44	0.3	0.2	0.5	32.88	33.06	33.15	n/a	
27 B	Crummock Street	W	27 B Crummock Street x R4		0	50.9	51.1	50.2	50.3	-0.7	0.2	-0.6	39.54	39.72	38.91	n/a	
27 B	Crummock Street	W	27 B Crummock Street x R4		1	51.2	51.3	50.4	50.5	-0.8	0.1	-0.7	39.81	39.9	39.09	n/a	
27 B	Crummock Street	N	27 B Crummock Street x R4		0	37.5	37.7	37.8	38	0.3	0.2	0.5	27.48	27.66	27.75	n/a	
27 B	Crummock Street	N	27 B Crummock Street x R4		1	40.4	40.6	40.7	40.9	0.3	0.2	0.5	30.09	30.27	30.36	n/a	
27 B	Crummock Street	W	27 B Crummock Street x R4		0	42	42.3	42.4	42.6	0.4	0.3	0.6	31.53	31.8	31.89	n/a	
27 B	Crummock Street	W	27 B Crummock Street x R4		1	44.1	44.4	44.5	44.7	0.4	0.3	0.6	33.42	33.69	33.78	n/a	
27 B	Crummock Street	E	27 B Crummock Street x R4		0	42.3	42.6	42.8	43	0.5	0.3	0.7	31.8	32.07	32.25	n/a	
27 B	Crummock Street	E	27 B Crummock Street x R4		1	44.3	44.5	44.7	44.9	0.4	0.2	0.6	33.6	33.78	33.96	n/a	
27 C	Crummock Street	W	27 C Crummock Street x R4		0	41.7	41.9	42	42.2	0.3	0.2	0.5	31.26	31.44	31.53	n/a	
27 C	Crummock Street	W	27 C Crummock Street x R4		1	43.7	43.9	44	44.2	0.3	0.2	0.5	33.06	33.24	33.33	n/a	
27 C	Crummock Street	S	27 C Crummock Street x R4		0	41.4	41.7	41.8	42	0.4	0.3	0.6	30.99	31.26	31.35	n/a	
27 C	Crummock Street	S	27 C Crummock Street x R4		1	43.5	43.7	43.8	44	0.3	0.2	0.5	32.88	33.06	33.15	n/a	
27 C	Crummock Street	W	27 C Crummock Street x R4		0	50.9	51.1	50.2	50.3	-0.7	0.2	-0.6	39.54	39.72	38.91	n/a	
27 C	Crummock Street	W	27 C Crummock Street x R4		1	51.2	51.3	50.4	50.5	-0.8	0.1	-0.7	39.81	39.9	39.09	n/a	
27 C	Crummock Street	N	27 C Crummock Street x R4		0	37.5	37.7	37.8	38	0.3	0.2	0.5	27.48	27.66	27.75	n/a	
27 C	Crummock Street	N	27 C Crummock Street x R4		1	40.4	40.6	40.7	40.9	0.3	0.2	0.5	30.09	30.27	30.36	n/a	
27 C	Crummock Street	W	27 C Crummock Street x R4		0	42	42.3	42.4	42.6	0.4	0.3	0.6	31.53	31.8	31.89	n/a	
27 C	Crummock Street	W	27 C Crummock Street x R4		1	44.1	44.4	44.5	44.7	0.4	0.3	0.6	33.42	33.69	33.78	n/a	
27 C	Crummock Street	E	27 C Crummock Street x R4		0	42.3	42.6	42.8	43	0.5	0.3	0.7	31.8	32.07	32.25	n/a	
27 C	Crummock Street	E	27 C Crummock Street x R4		1	44.3	44.5	44.7	44.9	0.4	0.2	0.6	33.6	33.78	33.96	n/a	
27 D	Crummock Street	W	27 D Crummock Street x R4		0	41.7	41.9	42	42.2	0.3	0.2	0.5	31.26	31.44	31.53	n/a	
27 D	Crummock Street	W	27 D Crummock Street x R4		1	43.7	43.9	44	44.2	0.3	0.2	0.5	33.06	33.24	33.33	n/a	
27 D	Crummock Street	S	27 D Crummock Street x R4		0	41.4	41.7	41.8	42	0.4	0.3	0.6	30.99	31.26	31.35	n/a	
27 D	Crummock Street	S	27 D Crummock Street x R4		1	43.5	43.7	43.8	44	0.3	0.2	0.5	32.88	33.06	33.15	n/a	
27 D	Crummock Street	W	27 D Crummock Street x R4		0	50.9	51.1	50.2	50.3	-0.7	0.2	-0.6	39.54	39.72	38.91	n/a	
27 D	Crummock Street	W	27 D Crummock Street x R4		1	51.2	51.3	50.4	50.5	-0.8	0.1	-0.7	39.81	39.9	39.09	n/a	
27 D	Crummock Street	N	27 D Crummock Street x R4		0	37.5	37.7	37.8	38	0.3	0.2	0.5	27.48	27.66	27.75	n/a	
27 D	Crummock Street	N	27 D Crummock Street x R4		1	40.4	40.6	40.7	40.9	0.3	0.2	0.5	30.09	30.27	30.36	n/a	
27 D	Crummock Street	W	27 D Crummock Street x R4		0	42	42.3	42.4	42.6	0.4	0.3	0.6	31.53	31.8	31.89	n/a	
27 D	Crummock Street	W	27 D Crummock Street x R4		1	44.1	44.4	44.5	44.7	0.4	0.3	0.6	33.42	33.69	33.78	n/a	
27 D	Crummock Street	E	27 D Crummock Street x R4		0	42.3	42.6	42.8	43	0.5	0.3	0.7	31.8	32.07	32.25	n/a	
27 D	Crummock Street	E	27 D Crummock Street x R4		1	44.3	44.5	44.7	44.9	0.4	0.2	0.6	33.6	33.78	33.96	n/a	
26 A Crummock Flat 2	Head Street	W	26 A Crummock Flat 2 Head Street x R4		0	56.8	56.8	58.8	58.8	2	0	2	44.85	44.85	46.65	n/a	
26 A Crummock Flat 2	Head Street	W	26 A Crummock Flat 2 Head Street x R4		1	57.1	57.1	59	59	1.9	0	1.9	45.12	45.12	46.83	n/a	
26 A Crummock Flat 2	Head Street	N	26 A Crummock Flat 2 Head Street x R4		0	58	58.1	60.3	60.2	2.3	0.1	2.2	45.93	46.02	48	n/a	
26 A Crummock Flat 2	Head Street	N	26 A Crummock Flat 2 Head Street x R4		1	58.2	58.2	60.4	60.4	2.2	0	2.2	46.11	46.11	48.09	n/a	
26 A Crummock Flat 2	Head Street	E	26 A Crummock Flat 2 Head Street x R4		0	56.9	56.9	58.9	58.9	2	0	2	44.94	44.94	46.74	n/a	
26 A Crummock Flat 2	Head Street	E	26 A Crummock Flat 2 Head Street x R4		1	57	57	59	59	2	0	2	45.03	45.03	46.83	n/a	
26 A Crummock Flat 2	Head Street	S	26 A Crummock Flat 2 Head Street x R4		0	48.5	48.6	50.1	50.1	1.6	0.1	1.6	37.38	37.47	38.82	n/a	
26 A Crummock Flat 2	Head Street	S	26 A Crummock Flat 2 Head Street x R4		1	49.2	49.3	50.7	50.7	1.5	0.1	1.5	38.01	38.1	39.36	n/a	
26 A Crummock Flat 2	Head Street	S	26 A Crummock Flat 2 Head Street x R4		0	41.9	42.1	42.5	42.6	0.6	0.2	0.7	31.44	31.62	31.98	n/a	
26 A Crummock Flat 2	Head Street	S	26 A Crummock Flat 2 Head Street x R4		1	44.1	44.4	44.8	45	0.7	0.3	0.9	33.42	33.69	34.05	n/a	
26 D Crummock Flat 5	Head Street	W	26 D Crummock Flat 5 Head Street x R4		0	56.8	56.8	58.8	58.8	2	0	2	44.85	44.85	46.65	n/a	
26 D Crummock Flat 5	Head Street	W	26 D Crummock Flat 5 Head Street x R4		1	57.1	57.1	59	59	1.9	0	1.9	45.12	45.12	46.83	n/a	
26 D Crummock Flat 5	Head Street	N	26 D Crummock Flat 5 Head Street x R4		0	58	58.1	60.3	60.2	2.3	0.1	2.2	45.93	46.02	48	n/a	
26 D Crummock Flat 5	Head Street	N	26 D Crummock Flat 5 Head Street x R4		1	58.2	58.2	60.4	60.4	2.2	0	2.2	46.11	46.11	48.09	n/a	
26 D Crummock Flat 5	Head Street	E	26 D Crummock Flat 5 Head Street x R4		0	56.9	56.9	58.9	58.9	2	0	2	44.94	44.94	46.74	n/a	
26 D Crummock Flat 5	Head Street	E	26 D Crummock Flat 5 Head Street x R4		1	57	57	59	59	2	0	2	45.03	45.03	46.83	n/a	
26 D Crummock Flat 5	Head Street	S	26 D Crummock Flat 5 Head Street x R4		0	48.5	48.6	50.1	50.1	1.6	0.1	1.6	37.38	37.47	38.82	n/a	
26 D Crummock Flat 5	Head Street	S	26 D Crummock Flat 5 Head Street x R4		1	49.2	49.3	50.7	50.7	1.5	0.1	1.5	38.01	38.1	39.36	n/a	
26 D Crummock Flat 5	Head Street	S	26 D Crummock Flat 5 Head Street x R4		0	41.9	42.1	42.5	42.6	0.6	0.2	0.7	31.44	31.62	31.98	n/a	
26 D Crummock Flat 5	Head Street	S	26 D Crummock Flat 5 Head Street x R4		1	44.1	44.4	44.8	45	0.7	0.3	0.9	33.42	33.69	34.05	n/a	
26	Head Street	W	26 Head Street x R4		0	56.8	56.8	58.8	58.8	2	0	2	44.85	44.85	46.65	n/a	
26	Head Street	W	26 Head Street x R4		1	57.1	57.1	59	59	1.9	0	1.9	45.12	45.12	46.83	n/a	
26	Head Street	N	26 Head Street x R4		0	58	58.1	60.3	60.2	2.3	0.1	2.2	45.93	46.02	48	n/a	
26	Head Street	N	26 Head Street x R4		1	58.2	58.2	60.4	60.4	2.2	0	2.2	46.11	46.11	48.09	n/a	
26	Head Street	E	26 Head Street x R4		0	56.9	56.9	58.9	58.9	2	0	2	44.94	44.94	46.74	n/a	
26	Head Street	E	26 Head Street x R4		1	57	57	59	59	2	0	2	45.03	45.03	46.83	n/a	
26	Head Street	S	26 Head Street x R4		0	48.5	48.6	50.1	50.1	1.6	0.1	1.6	37.38	37.47	38.82	n/a	
26	Head Street	S	26 Head Street x R4		1	49.2	49.3	50.7	50.7	1.5	0.1	1.5	38.01	38.1	39.36	n/a	
26	Head Street	S	26 Head Street x R4		0	41.9	42.1	42.5	42.6	0.6	0.2	0.7	31.44	31.62	31.98	n/a	
26	Head Street	S	26 Head Street x R4		1	44.1	44.4	44.8	45	0.7	0.3	0.9	33.42	33.69	34.05	n/a	
27 D	New Street	SE	27 D New Street x R4		0	45.6	45.7	47	47	1.4	0.1	1.4	34.77	34.86	36.03	n/a	
27 D	New Street	SE	27 D New Street x R4		1	46.3	46.4	47.6	47.6	1.3	0.1	1.3	35.4	35.49	36.57	n/a	
27 D	New Street	SE	27 D New Street x R4		0	44.7	44.8	46	46	1.3	0.1	1.3	33.96	34.05	35.13	n/a	
27 D	New Street	SE	27 D New Street x R4		1	45.4	45.5	46.6	46.7	1.2	0.1	1.3	34.59	34.68	35.67	n/a	
27 D	New Street	SW	27 D New Street x R4		0	38.7	38.9	39	39.2	0.3	0.2	0.5	28.56	28.74	28.83	n/a	
27 D	New Street	SW	27 D New Street x R4		1	40.4	40.6	40.8	41	0.4	0.2	0.6	30.09	30.27	30.45	n/a	
27 D	New Street	NW	27 D New Street x R4		0	43.3	43.3	44.7	44.7	1.4	0	1.4	32.7	32.7	33.96	n/a	
27 D	New Street	NW	27 D New Street x R4		1	44.1	44.2	45.4	45.4	1.3	0.1	1.3	33.42	33.51	34.59	n/a	
27 D	New Street	NW	27 D New Street x R4		0	44.3	44.4	45.8	45.8	1.5	0.1	1.5	33.6	33.69	34.95	n/a	
27 D	New Street	NW	27 D New Street x R4		1	45.1	45.2	46.5	46.5	1.4	0.1	1.4	34.32	34.41	35.58	n/a	
27 D	New Street	NW	27 D New Street x R4		0	42.9	43	44.3	44.3	1.4	0.1	1.4	32.34	32.43	33.6	n/a	
27 D	New Street	NW	27 D New Street x R4		1	43.9	44	45.2	45.2	1.3	0.1	1.3	33.24	33.33	34.41	n/a	
27 A	New Street	SE	27 A New Street x R4		0	45.6	45.7	47	47	1.4	0.1	1.4	34.77	34.86	36.03	n/a	
27 A	New Street	SE	27 A New Street x R4		1	46.3	46.4	47.6	47.6	1.3	0.1	1.3	35.4	35.49	36.57	n/a	
27 A	New Street	SE	27 A New Street x R4		0	44.7	44.8	46	46	1.3	0.1	1.3	33.96	34.05	35.13	n/a	
27 A	New Street	SE	27 A New Street x R4		1	45.4	45.5	46.6	46.7	1.2	0.1	1.3	34.59	34.68	35.67	n/a	
27 A	New Street	SW	27 A New Street x R4		0	38.7	38.9	39	39.2	0.3	0.2	0.5	28.56	28.74	28.83	n/a	
27 A	New Street	SW	27 A New Street x R4		1	40.4	40.6	40.8	41	0.4	0.2	0.6	30.09	30.27	30.45	n/a	
27 A	New Street	NW	27 A New Street x R4		0	43.3	43.3	44.7	44.7	1.4	0	1.4	32.7	32.7	33.96	n/a	
27 A	New Street	NW	27 A New Street x R4		1	44.1	44.2	45.4	45.4	1.3	0.1	1.3	33.42	33.51	34.59	n/a	
27 A	New Street	NW	27 A New Street x R4		0	44.3	44.4	45.8	45.8	1.5	0.1	1.5	33.6	33.69	34.95	n/a	
27 A	New Street	NW	27 A New Street x R4		1	45.1	45.2	46.5	46.5	1.4	0.1	1.4	34.32	34.41	35.58	n/a	
27 A	New Street	NW	27 A New Street x R4		0	42.9	43	44.3	44.3	1.4	0.1	1.4	32.34	32.43	33.6	n/a	
27 A	New Street	NW	27 A New Street x R4		1	43.9	44	45.2	45.2	1.3	0.1	1.3	33.24	33.33	34.41	n/a	
27 B	New Street	SE	27 B New Street x R4		0	45.6	45.7	47	47	1.4	0.1	1.4	34.77	34.86	36.03	n/a	
27 B	New Street	SE	27 B New Street x R4		1	46.3	46.4	47.6	47.6	1.3	0.1	1.3	35.4	35.49	36.57	n/a	
27 B	New Street	SE	27 B New Street x R4		0	44.7	44.8	46	46	1.3	0.1	1.3	33.96	34.05	35.13	n/a	
27 B	New Street	SE	27 B New Street x R4		1	45.4	45.5	46.6	46.7	1.2	0.1	1.3	34.59	34.68	35.67	n/a	
27 B	New Street	SW	27 B New Street x R4		0	38.7	38.9	39	39.2	0.3	0.2	0.5	28.56	28.74	28.83	n/a	
27 B	New Street	SW	27 B New Street x R4		1	40.4	40.6	40.8	41	0.4	0.2	0.6	30.09	30.27	30.45	n/a	
27 B	New Street	NW	27 B New Street x R4		0	43.3	43.3	44.7	44.7	1.4	0	1.4	32.7	32.7	33.96	n/a	
27 B	New Street	NW	27 B New Street x R4		1	44.1	44.2	45.4	45.4	1.3	0.1	1.3	33.42	33.51	34.59	n/a	
27 B	New Street	NW	27 B New Street x R4		0	44.3	44.4	45.8	45.8	1.5	0.1	1.5	33.6	33.69	34.95	n/a	
27 B	New Street	NW	27 B New Street x R4		1	45.1	45.2	46.5	46.5	1.4	0.1	1.4	34.32	34.41	35.58	n/a	
27 B	New Street	NW	27 B New Street x R4		0	42.9	43	44.3	44.3	1.4	0.1	1.4	32.34	32.43	33.6	n/a	
27 B	New Street	NW	27 B New Street x R4		1	43.9	44	45.2	45.2	1.3	0.1	1.3	33.24	33.33	34.41	n/a	
27 C	New Street	SE	27 C New Street x R4		0	45.6	45.7	47	47	1.4	0.1	1.4	34.77	34.86	36.03	n/a	

Building No	Street	Façade	Address	Receptor	Floor	dB LA10,18h				Short-term	Long term		dB Lnight,outside			Long-term (night)	
											DM comparison	DS comparison				DM comparison	DS comparison
						DMby	DMfy	DSby	DSfy	DSby-DMby	DMfy-DMby	DSfy-DMby	DMby	DMfy	DSfy	DMfy-DMby	DSfy-DMby
27 C	New Street	SE	27 C New Street x R4		1	46.3	46.4	47.6	47.6	1.3	0.1	1.3	35.4	35.49	36.57	n/a	
27 C	New Street	SE	27 C New Street x R4		0	44.7	44.8	46	46	1.3	0.1	1.3	33.96	34.05	35.13	n/a	
27 C	New Street	SE	27 C New Street x R4		1	45.4	45.5	46.6	46.7	1.2	0.1	1.3	34.59	34.68	35.67	n/a	
27 C	New Street	SW	27 C New Street x R4		0	38.7	38.9	39	39.2	0.3	0.2	0.5	28.56	28.74	28.83	n/a	
27 C	New Street	SW	27 C New Street x R4		1	40.4	40.6	40.8	41	0.4	0.2	0.6	30.09	30.27	30.45	n/a	
27 C	New Street	NW	27 C New Street x R4		0	43.3	43.3	44.7	44.7	1.4	0	1.4	32.7	32.7	33.96	n/a	
27 C	New Street	NW	27 C New Street x R4		1	44.1	44.2	45.4	45.4	1.3	0.1	1.3	33.42	33.51	34.59	n/a	
27 C	New Street	NW	27 C New Street x R4		0	44.3	44.4	45.8	45.8	1.5	0.1	1.5	33.6	33.69	34.95	n/a	
27 C	New Street	NW	27 C New Street x R4		1	45.1	45.2	46.5	46.5	1.4	0.1	1.4	34.32	34.41	35.58	n/a	
27 C	New Street	NW	27 C New Street x R4		0	42.9	43	44.3	44.3	1.4	0.1	1.4	32.34	32.43	33.6	n/a	
27 C	New Street	NW	27 C New Street x R4		1	43.9	44	45.2	45.2	1.3	0.1	1.3	33.24	33.33	34.41	n/a	
29 B	New Street	SE	29 B New Street x R4		0	47.5	47.6	49.1	49.1	1.6	0.1	1.6	36.48	36.57	37.92	n/a	
29 B	New Street	SE	29 B New Street x R4		1	48.1	48.1	49.5	49.6	1.4	0	1.5	37.02	37.02	38.28	n/a	
29 B	New Street	SE	29 B New Street x R4		0	46.6	46.7	48.1	48.1	1.5	0.1	1.5	35.67	35.76	37.02	n/a	
29 B	New Street	SE	29 B New Street x R4		1	47.2	47.3	48.6	48.7	1.4	0.1	1.5	36.21	36.3	37.47	n/a	
29 B	New Street	NW	29 B New Street x R4		0	44.4	44.5	46	46	1.6	0.1	1.6	33.69	33.78	35.13	n/a	
29 B	New Street	NW	29 B New Street x R4		1	45.1	45.2	46.6	46.6	1.5	0.1	1.5	34.32	34.41	35.67	n/a	
29 B	New Street	NW	29 B New Street x R4		0	46	46.1	47.6	47.6	1.6	0.1	1.6	35.13	35.22	36.57	n/a	
29 B	New Street	NW	29 B New Street x R4		1	46.6	46.7	48.1	48.1	1.5	0.1	1.5	35.67	35.76	37.02	n/a	
29 B	New Street	NW	29 B New Street x R4		0	43.9	44	45.4	45.3	1.5	0.1	1.4	33.24	33.33	34.59	n/a	
29 B	New Street	NW	29 B New Street x R4		1	44.7	44.8	46.1	46.1	1.4	0.1	1.4	33.96	34.05	35.22	n/a	
29 A	New Street	SE	29 A New Street x R4		0	47.5	47.6	49.1	49.1	1.6	0.1	1.6	36.48	36.57	37.92	n/a	
29 A	New Street	SE	29 A New Street x R4		1	48.1	48.1	49.5	49.6	1.4	0	1.5	37.02	37.02	38.28	n/a	
29 A	New Street	SE	29 A New Street x R4		0	46.6	46.7	48.1	48.1	1.5	0.1	1.5	35.67	35.76	37.02	n/a	
29 A	New Street	SE	29 A New Street x R4		1	47.2	47.3	48.6	48.7	1.4	0.1	1.5	36.21	36.3	37.47	n/a	
29 A	New Street	NW	29 A New Street x R4		0	44.4	44.5	46	46	1.6	0.1	1.6	33.69	33.78	35.13	n/a	
29 A	New Street	NW	29 A New Street x R4		1	45.1	45.2	46.6	46.6	1.5	0.1	1.5	34.32	34.41	35.67	n/a	
29 A	New Street	NW	29 A New Street x R4		0	46	46.1	47.6	47.6	1.6	0.1	1.6	35.13	35.22	36.57	n/a	
29 A	New Street	NW	29 A New Street x R4		1	46.6	46.7	48.1	48.1	1.5	0.1	1.5	35.67	35.76	37.02	n/a	
29 A	New Street	NW	29 A New Street x R4		0	43.9	44	45.4	45.3	1.5	0.1	1.4	33.24	33.33	34.59	n/a	
29 A	New Street	NW	29 A New Street x R4		1	44.7	44.8	46.1	46.1	1.4	0.1	1.4	33.96	34.05	35.22	n/a	
29 C	New Street	SE	29 C New Street x R4		0	47.5	47.6	49.1	49.1	1.6	0.1	1.6	36.48	36.57	37.92	n/a	
29 C	New Street	SE	29 C New Street x R4		1	48.1	48.1	49.5	49.6	1.4	0	1.5	37.02	37.02	38.28	n/a	
29 C	New Street	SE	29 C New Street x R4		0	46.6	46.7	48.1	48.1	1.5	0.1	1.5	35.67	35.76	37.02	n/a	
29 C	New Street	SE	29 C New Street x R4		1	47.2	47.3	48.6	48.7	1.4	0.1	1.5	36.21	36.3	37.47	n/a	
29 C	New Street	NW	29 C New Street x R4		0	44.4	44.5	46	46	1.6	0.1	1.6	33.69	33.78	35.13	n/a	
29 C	New Street	NW	29 C New Street x R4		1	45.1	45.2	46.6	46.6	1.5	0.1	1.5	34.32	34.41	35.67	n/a	
29 C	New Street	NW	29 C New Street x R4		0	46	46.1	47.6	47.6	1.6	0.1	1.6	35.13	35.22	36.57	n/a	
29 C	New Street	NW	29 C New Street x R4		1	46.6	46.7	48.1	48.1	1.5	0.1	1.5	35.67	35.76	37.02	n/a	
29 C	New Street	NW	29 C New Street x R4		0	43.9	44	45.4	45.3	1.5	0.1	1.4	33.24	33.33	34.59	n/a	
29 C	New Street	NW	29 C New Street x R4		1	44.7	44.8	46.1	46.1	1.4	0.1	1.4	33.96	34.05	35.22	n/a	
29 D	New Street	SE	29 D New Street x R4		0	47.5	47.6	49.1	49.1	1.6	0.1	1.6	36.48	36.57	37.92	n/a	
29 D	New Street	SE	29 D New Street x R4		1	48.1	48.1	49.5	49.6	1.4	0	1.5	37.02	37.02	38.28	n/a	
29 D	New Street	SE	29 D New Street x R4		0	46.6	46.7	48.1	48.1	1.5	0.1	1.5	35.67	35.76	37.02	n/a	
29 D	New Street	SE	29 D New Street x R4		1	47.2	47.3	48.6	48.7	1.4	0.1	1.5	36.21	36.3	37.47	n/a	
29 D	New Street	NW	29 D New Street x R4		0	44.4	44.5	46	46	1.6	0.1	1.6	33.69	33.78	35.13	n/a	
29 D	New Street	NW	29 D New Street x R4		1	45.1	45.2	46.6	46.6	1.5	0.1	1.5	34.32	34.41	35.67	n/a	
29 D	New Street	NW	29 D New Street x R4		0	46	46.1	47.6	47.6	1.6	0.1	1.6	35.13	35.22	36.57	n/a	
29 D	New Street	NW	29 D New Street x R4		1	46.6	46.7	48.1	48.1	1.5	0.1	1.5	35.67	35.76	37.02	n/a	
29 D	New Street	NW	29 D New Street x R4		0	43.9	44	45.4	45.3	1.5	0.1	1.4	33.24	33.33	34.59	n/a	
29 D	New Street	NW	29 D New Street x R4		1	44.7	44.8	46.1	46.1	1.4	0.1	1.4	33.96	34.05	35.22	n/a	
31 D	New Street	NE	31 D New Street x R4		0	50.3	50.3	52	52	1.7	0	1.7	39	39	40.53	n/a	
31 D	New Street	NE	31 D New Street x R4		1	50.6	50.6	52.2	52.2	1.6	0	1.6	39.27	39.27	40.71	n/a	
31 D	New Street	SE	31 D New Street x R4		0	48.9	49	50.6	50.6	1.7	0.1	1.7	37.74	37.83	39.27	n/a	
31 D	New Street	SE	31 D New Street x R4		1	49.4	49.4	50.9	50.9	1.5	0	1.5	38.19	38.19	39.54	n/a	
31 D	New Street	NW	31 D New Street x R4		0	47.6	47.6	49.3	49.2	1.7	0	1.6	36.57	36.57	38.1	n/a	
31 D	New Street	NW	31 D New Street x R4		1	48	48.1	49.7	49.6	1.7	0.1	1.6	36.93	37.02	38.46	n/a	
31 D	New Street	NW	31 D New Street x R4		0	48.8	48.8	50.5	50.4	1.7	0	1.6	37.65	37.65	39.18	n/a	
31 D	New Street	NW	31 D New Street x R4		1	49.3	49.3	50.9	50.9	1.6	0	1.6	38.1	38.1	39.54	n/a	
31 D	New Street	NW	31 D New Street x R4		0	49.7	49.7	51.4	51.3	1.7	0	1.6	38.46	38.46	39.99	n/a	
31 D	New Street	NW	31 D New Street x R4		1	49.9	50	51.6	51.6	1.7	0.1	1.7	38.64	38.73	40.17	n/a	
31 A	New Street	NE	31 A New Street x R4		0	50.3	50.3	52	52	1.7	0	1.7	39	39	40.53	n/a	
31 A	New Street	NE	31 A New Street x R4		1	50.6	50.6	52.2	52.2	1.6	0	1.6	39.27	39.27	40.71	n/a	
31 A	New Street	SE	31 A New Street x R4		0	48.9	49	50.6	50.6	1.7	0.1	1.7	37.74	37.83	39.27	n/a	
31 A	New Street	SE	31 A New Street x R4		1	49.4	49.4	50.9	50.9	1.5	0	1.5	38.19	38.19	39.54	n/a	
31 A	New Street	NW	31 A New Street x R4		0	47.6	47.6	49.3	49.2	1.7	0	1.6	36.57	36.57	38.1	n/a	
31 A	New Street	NW	31 A New Street x R4		1	48	48.1	49.7	49.6	1.7	0.1	1.6	36.93	37.02	38.46	n/a	
31 A	New Street	NW	31 A New Street x R4		0	48.8	48.8	50.5	50.4	1.7	0	1.6	37.65	37.65	39.18	n/a	
31 A	New Street	NW	31 A New Street x R4		1	49.3	49.3	50.9	50.9	1.6	0	1.6	38.1	38.1	39.54	n/a	
31 A	New Street	NW	31 A New Street x R4		0	49.7	49.7	51.4	51.3	1.7	0	1.6	38.46	38.46	39.99	n/a	
31 A	New Street	NW	31 A New Street x R4		1	49.9	50	51.6	51.6	1.7	0.1	1.7	38.64	38.73	40.17	n/a	
31 B	New Street	NE	31 B New Street x R4		0	50.3	50.3	52	52	1.7	0	1.7	39	39	40.53	n/a	
31 B	New Street	NE	31 B New Street x R4		1	50.6	50.6	52.2	52.2	1.6	0	1.6	39.27	39.27	40.71	n/a	
31 B	New Street	SE	31 B New Street x R4		0	48.9	49	50.6	50.6	1.7	0.1	1.7	37.74	37.83	39.27	n/a	
31 B	New Street	SE	31 B New Street x R4		1	49.4	49.4	50.9	50.9	1.5	0	1.5	38.19	38.19	39.54	n/a	
31 B	New Street	NW	31 B New Street x R4		0	47.6	47.6	49.3	49.2	1.7	0	1.6	36.57	36.57	38.1	n/a	
31 B	New Street	NW	31 B New Street x R4		1	48	48.1	49.7	49.6	1.7	0.1	1.6	36.93	37.02	38.46	n/a	
31 B	New Street	NW	31 B New Street x R4		0	48.8	48.8	50.5	50.4	1.7	0	1.6	37.65	37.65	39.18	n/a	
31 B	New Street	NW	31 B New Street x R4		1	49.3	49.3	50.9	50.9	1.6	0	1.6	38.1	38.1	39.54	n/a	
31 B	New Street	NW	31 B New Street x R4		0	49.7	49.7	51.4	51.3	1.7	0	1.6	38.46	38.46	39.99	n/a	
31 B	New Street	NW	31 B New Street x R4		1	49.9	50	51.6	51.6	1.7	0.1	1.7	38.64	38.73	40.17	n/a	
31 C	New Street	NE	31 C New Street x R4		0	50.3	50.3	52	52	1.7	0	1.7	39	39	40.53	n/a	
31 C	New Street	NE	31 C New Street x R4		1	50.6	50.6	52.2	52.2	1.6	0	1.6	39.27	39.27	40.71	n/a	
31 C	New Street	SE	31 C New Street x R4		0	48.9	49	50.6	50.6	1.7	0.1	1.7	37.74	37.83	39.27	n/a	
31 C	New Street	SE	31 C New Street x R4		1	49.4	49.4	50.9	50.9	1.5	0	1.5	38.19	38.19	39.54	n/a	
31 C	New Street	NW	31 C New Street x R4		0	47.6	47.6	49.3	49.2	1.7	0	1.6	36.57	36.57	38.1	n/a	
31 C	New Street	NW	31 C New Street x R4		1	48	48.1	49.7	49.6	1.7	0.1	1.6	36.93	37.02	38.46	n/a	
31 C	New Street	NW	31 C New Street x R4		0	48.8	48.8	50.5	50.4	1.7	0	1.6	37.65	37.65	39.18	n/a	
31 C	New Street	NW	31 C New Street x R4		1	49.3	49.3	50.9	50.9	1.6	0	1.6	38.1	38.1	39.54	n/a	
31 C	New Street	NW	31 C New Street x R4		0	49.7	49.7	51.4	51.3	1.7	0	1.6	38.46	38.46	39.99	n/a	
31 C	New Street	NW	31 C New Street x R4		1	49.9	50	51.6	51.6	1.7	0.1	1.7	38.64	38.73	40.17	n/a	
33 D	New Street	NW	33 D New Street x R4		0	51.4	51.4	53.2	53.1	1.8	0	1.7	39.99	39.99	41.61	n/a	
33 D	New Street	NW	33 D New Street x R4		1	51.6	51.7	53.4	53.3	1.8	0.1	1.7	40.17	40.26	41.79	n/a	
33 D	New Street	NW	33 D New Street x R4		0	53.7	53.7	55.5	55.4	1.8	0	1.7	42.06	42.06	43.68	n/a	
33 D	New Street	NW	33 D New Street x R4		1	53.9	53.9	55.6	55.6	1.7	0	1.7	42.24	42.24	43.77	n/a	
33 D	New Street	NW	33 D New Street x R4		0	55.5	55.5	57.5	57.5	2	0	2	43.68	43.68	45.48	n/a	
33 D	New Street	NW	33 D New Street x R4		1	55.7	55.7	57.6	57.5	1.9	0	1.8	43.86	43.86	45.57	n/a	
33 D	New Street	NE	33 D New Street x R4		0	57.8	57.8	59.9	59.8	2.1	0	2	45.75	45.75	47.64	n/a	
33 D	New Street	NE	33 D New Street x R4		1	57.9	57.9	59.9	59.9	2	0	2	45.84	45.84	47.64	n/a	
33 D	New Street	SE	33 D New Street x R4		0	51.9	51.9	53.6	53.6	1.7	0	1.7	40.44	40.44	41.97	n/a	
33 D	New Street	SE	33 D New Street x R4		1	52.2	52.2	53.9	53.9	1.7	0	1.7	40.71	40.71	42.24	n/a	
33 A	New Street	NW	33 A New Street x R4		0	51.4	51.4	53.2	53.1	1.8	0	1.7	39.99	39.99	41.61	n/a	
33 A	New Street	NW	33 A New Street x R4		1	51.6	51.7	53.4	53.3	1.8	0.1	1.7	40.17	40.26	41.79	n/a	
33 A	New Street	NW	33 A New Street x R4		0	53.7	53.7	55.5	55.4	1.8	0	1.7	42.06	42.06	43.68	n/a	
33 A	New Street	NW	33 A New Street x R4		1	53.9	53.9	55.6	55.6	1.7	0	1.7	42.24	42.24	43.77	n/a	
33 A	New Street	NW	33 A New Street x R4		0	55.5	55.5	57.5	57.5	2	0	2	43.68	43.68	45.48	n/a	
33 A	New Street	NW	33 A New Street x R4		1	55.7	55.7	57.6	57.5	1.9	0	1.8	43.86	43.86	45.57	n/a	
33 A	New Street	NE	33 A New Street x R4		0	57.8	57.8	59.9	59.8	2.1	0	2	45.75	45.75	47.64	n/a	
33 A	New Street	NE	33 A New Street x R4		1	57.9	57.9	59.9	59.9	2	0	2	45.84	45.84	47.64	n/a	
33 A	New Street	SE	33 A New Street x R4		0	51.9	51.9	53.6	53.6	1.7	0	1.7	40.44	40.44	41.97	n/a	
33 A	New Street	SE	33 A New Street x R4		1	52.2	52.2	53.9	53.9	1.7	0	1.7	40.71	40.71	42.24	n/a	
33 B	New Street	NW	33 B New Street x R4		0	51.4	51.4	53.2	53.1	1.8	0	1.7	39.99	39.99	41.61	n/a	
33 B	New Street	NW	33 B New Street x R4		1	51.6	51.7	53.4	53.3	1.8	0.1	1.7	40.17	40.26	41.79	n/a	
33 B	New Street	NW	33 B New Street x R4		0	53.7	53.7	55.5	55.4	1.8	0	1.7	42.06	42.06	43.68	n/a	
33 B	New Street	NW	33 B New Street x R4		1	53.9	53.9	55.6	55.6	1.7	0	1.7	42.24	42.24	43.77	n/a	
33 B	New Street	NW	33 B New Street x R4		0	55.5	55.5	57.5	57.5	2	0	2	43.68	43.68	45.48	n/a	
33 B	New Street	NW	33 B New Street x R4		1	55.7	55.7	57.6	57.5	1.9	0	1.8	43.86	43.86	45.57	n/a	
33 B	New Street	NE	33 B New Street x R4		0	57.8	57.8	59.9	59.8	2.1	0	2	45.75	45.75	47.64	n/a	
33 B	New Street	NE	33 B New Street x R4		1	57.9	57.9	59.9	59.9	2	0	2	45.84	45.84	47.64	n/a	
33 B	New Street	SE	33 B New Street x R4		0	51.9	51.9	53.6	53.6	1.7	0	1.7	40.44	40.44	41.97	n/a	
33 B	New Street	SE	33 B New Street x R4		1	52.2	52.2	53.9	53.9	1.7	0	1.7	40.71	40.71	42.24	n/a	
33 C	New Street	NW	33 C New Street x R4		0	51.4	51.4	53.2	53.1	1.8	0	1.7	39.99	39.99	41.61	n/a	
33 C	New Street	NW	33 C New Street x R4		1	51.6	51.7	53.4	53.3	1.8	0.1	1.7	40.17	40.26	41.79	n/a	
33 C	New Street	NW	33 C New Street x R4		0	53.7	53.7	55.5	55.4	1.8	0	1.7	42.06	42.06	43.68	n/a	
33 C	New Street	NW	33 C New Street x R4		1	53.9	53.9	55.6	55.6	1.7	0	1.7	42.24	42.24	43.77	n/a	
33 C	New Street	NW	33 C New Street x R4		0	55.5	55.5	57.5	57.5	2	0	2	43.68	43.68	45.48	n/a	
33 C	New Street	NW	33 C New Street x R4		1	55.7	55.7	57.6	57.5	1.9	0	1.8	43.86	43.86	45.57	n/a	
33 C	New Street	NE	33 C New Street x R4		0	57.8	57.8	59.9	59.8	2.1	0	2	45.75	45.75	47.64	n/a	
33 C	New Street	NE	33 C New Street x R4		1	57.9	57.9	59.9	59.9	2	0	2	45.84	45.84	47.64	n/a	
33 C	New Street	SE	33 C New Street x R4		0	51.9	51.9	53.6	53.6	1.7	0	1.7	40.44	40.44	41.97	n/a	
33 C	New Street	SE	33 C New Street x R4		1	52.2	52.2	53.9	53.9	1.7	0	1.7	40.71	40.71	42.24	n/a	
52 C	Wilson Street	E	52 C Wilson Street x R6		0	50.2	50.3	49.4	49.5	-0.8	0.1	-0.7	38.91	39	38.19	n/a	
52 C	Wilson Street	E	52 C Wilson Street x R6		1	50.3	50.4	49.7	49.8	-0.6	0.1	-0.5	39	39.09	38.46	n/a	
52 C	Wilson Street	W	52 C Wilson Street x R6		0	43.7	43.8	43.4	43.5	-0.3	0.1	-0.2	33.06	33.15	32.79	n/a	
52 C	Wilson Street	W	52 C Wilson Street x R6		1	44.7	44.8	44.5	44.6	-0.2	0.1	-0.1	33.96	34.05	33.78	n/a	
52 C	Wilson Street	N	52 C Wilson Street x R6		0	45	45.2	44.8	44.9	-0.2	0.2	-0.1	34.23	34.41	34.05	n/a	
52 C	Wilson Street	N	52 C Wilson Street x R6		1	46.1	46.3	46	46.1	-0.1	0.2	0	35.22	35.4	35.13	n/a	
52 A	Wilson Street	E	52 A Wilson Street x R6		0	50.2	50.3	49.4	49.5	-0.8	0.1	-0.7	38.91	39	38.19	n/a	
52 A	Wilson Street	E	52 A Wilson Street x R6		1	50.3	50.4	49.7	49.8	-0.6	0.1	-0.5	39	39.09	38.46	n/a	
52 A	Wilson Street	W	52 A Wilson Street x R6		0	43.7	43.8	43.4	43.5	-0.3	0.1	-0.2	33.06	33.15	32.79	n/a	
52 A	Wilson Street	W	52 A Wilson Street x R6		1	44.7	44.8	44.5	44.6	-0.2	0.1	-0.1	33.96	34.05	33.78	n/a	

Building No	Street	Façade	Address	Receptor	Floor	dB LA10,18h				Short-term	Long term		dB Lnight,outside			Long-term (night)	
											DM comparison	DS comparison				DM comparison	DS comparison
						DMby	DMfy	DSby	DSfy	DSby-DMby	DMfy-DMby	DSfy-DMby	DMby	DMfy	DSfy	DMfy-DMby	DSfy-DMby
52 A	Wilson Street	N	52 A Wilson Street x R6		0	45	45.2	44.8	44.9	-0.2	0.2	-0.1	34.23	34.41	34.05	n/a	
52 A	Wilson Street	N	52 A Wilson Street x R6		1	46.1	46.3	46	46.1	-0.1	0.2	0	35.22	35.4	35.13	n/a	
52 (G/1)	Wilson Street	E	52 (G/1) Wilson Street x R6		0	50.2	50.3	49.4	49.5	-0.8	0.1	-0.7	38.91	39	38.19	n/a	
52 (G/1)	Wilson Street	E	52 (G/1) Wilson Street x R6		1	50.3	50.4	49.7	49.8	-0.6	0.1	-0.5	39	39.09	38.46	n/a	
52 (G/1)	Wilson Street	W	52 (G/1) Wilson Street x R6		0	43.7	43.8	43.4	43.5	-0.3	0.1	-0.2	33.06	33.15	32.79	n/a	
52 (G/1)	Wilson Street	W	52 (G/1) Wilson Street x R6		1	44.7	44.8	44.5	44.6	-0.2	0.1	-0.1	33.96	34.05	33.78	n/a	
52 (G/1)	Wilson Street	N	52 (G/1) Wilson Street x R6		0	45	45.2	44.8	44.9	-0.2	0.2	-0.1	34.23	34.41	34.05	n/a	
52 (G/1)	Wilson Street	N	52 (G/1) Wilson Street x R6		1	46.1	46.3	46	46.1	-0.1	0.2	0	35.22	35.4	35.13	n/a	
52 (G/2)	Wilson Street	E	52 (G/2) Wilson Street x R6		0	50.2	50.3	49.4	49.5	-0.8	0.1	-0.7	38.91	39	38.19	n/a	
52 (G/2)	Wilson Street	E	52 (G/2) Wilson Street x R6		1	50.3	50.4	49.7	49.8	-0.6	0.1	-0.5	39	39.09	38.46	n/a	
52 (G/2)	Wilson Street	W	52 (G/2) Wilson Street x R6		0	43.7	43.8	43.4	43.5	-0.3	0.1	-0.2	33.06	33.15	32.79	n/a	
52 (G/2)	Wilson Street	W	52 (G/2) Wilson Street x R6		1	44.7	44.8	44.5	44.6	-0.2	0.1	-0.1	33.96	34.05	33.78	n/a	
52 (G/2)	Wilson Street	N	52 (G/2) Wilson Street x R6		0	45	45.2	44.8	44.9	-0.2	0.2	-0.1	34.23	34.41	34.05	n/a	
52 (G/2)	Wilson Street	N	52 (G/2) Wilson Street x R6		1	46.1	46.3	46	46.1	-0.1	0.2	0	35.22	35.4	35.13	n/a	
52 (2)	Wilson Street	E	52 (2) Wilson Street x R6		0	50.2	50.3	49.4	49.5	-0.8	0.1	-0.7	38.91	39	38.19	n/a	
52 (2)	Wilson Street	E	52 (2) Wilson Street x R6		1	50.3	50.4	49.7	49.8	-0.6	0.1	-0.5	39	39.09	38.46	n/a	
52 (2)	Wilson Street	W	52 (2) Wilson Street x R6		0	43.7	43.8	43.4	43.5	-0.3	0.1	-0.2	33.06	33.15	32.79	n/a	
52 (2)	Wilson Street	W	52 (2) Wilson Street x R6		1	44.7	44.8	44.5	44.6	-0.2	0.1	-0.1	33.96	34.05	33.78	n/a	
52 (2)	Wilson Street	N	52 (2) Wilson Street x R6		0	45	45.2	44.8	44.9	-0.2	0.2	-0.1	34.23	34.41	34.05	n/a	
52 (2)	Wilson Street	N	52 (2) Wilson Street x R6		1	46.1	46.3	46	46.1	-0.1	0.2	0	35.22	35.4	35.13	n/a	

Residential receptors with mitigation

Building No	Street	Façade	Address	Receptor	Floor	dB LA10,18h				Short-term	Long term		dB Lnight,outside			Long-term (night)	
											DM comparison	DS comparison				DM comparison	DS comparison
						DMby	DMfy	DSby	DSfy	DSby-DMby	DMfy-DMby	DSfy-DMby	DMby	DMfy	DSfy	DMfy-DMby	DSfy-DMby
1	Aitken Drive	E	1 Aitken Drive x R1	1 Aitken Drive x R1, (E)	0	50.8	51.0	51.2	51.3	+0.4	+0.2	+0.5	39.5	39.6	39.8	FALSE	n/a
1	Aitken Drive	E	1 Aitken Drive x R1	1 Aitken Drive x R1, (E)	1	52.5	52.7	52.8	52.9	+0.3	+0.2	+0.4	41.0	41.2	41.3	FALSE	n/a
1	Aitken Drive	E	1 Aitken Drive x R1	1 Aitken Drive x R1, (E)	0	50.2	50.4	50.5	50.6	+0.3	+0.2	+0.4	38.9	39.1	39.2	FALSE	n/a
1	Aitken Drive	E	1 Aitken Drive x R1	1 Aitken Drive x R1, (E)	1	51.7	52.0	52.0	52.1	+0.3	+0.3	+0.4	40.3	40.5	40.5	FALSE	n/a
1	Aitken Drive	S	1 Aitken Drive x R1	1 Aitken Drive x R1, (S)	0	43.3	43.5	43.8	44.0	+0.5	+0.2	+0.7	32.7	32.9	33.2	FALSE	n/a
1	Aitken Drive	S	1 Aitken Drive x R1	1 Aitken Drive x R1, (S)	1	45.4	45.6	46.0	46.2	+0.6	+0.2	+0.8	34.6	34.8	35.1	FALSE	n/a
1	Aitken Drive	W	1 Aitken Drive x R1	1 Aitken Drive x R1, (W)	0	43.0	43.1	43.7	43.9	+0.7	+0.1	+0.9	32.4	32.5	33.1	FALSE	n/a
1	Aitken Drive	W	1 Aitken Drive x R1	1 Aitken Drive x R1, (W)	1	44.7	44.9	45.4	45.5	+0.7	+0.2	+0.8	34.0	34.1	34.6	FALSE	n/a
1	Aitken Drive	N	1 Aitken Drive x R1	1 Aitken Drive x R1, (N)	0	48.6	48.9	48.7	48.8	+0.1	+0.3	+0.2	37.5	37.7	37.6	FALSE	n/a
1	Aitken Drive	N	1 Aitken Drive x R1	1 Aitken Drive x R1, (N)	1	50.7	51.0	50.8	51.0	+0.1	+0.3	+0.3	39.4	39.6	39.5	FALSE	n/a
1 A	Aitken Drive	W	1 A Aitken Drive x R1	1 A Aitken Drive x R1, (W)	0	51.5	51.6	53.2	53.2	+1.7	+0.1	+1.7	40.1	40.2	41.6	FALSE	n/a
1 A	Aitken Drive	W	1 A Aitken Drive x R1	1 A Aitken Drive x R1, (W)	1	51.8	51.9	53.4	53.4	+1.6	+0.1	+1.6	40.4	40.4	41.8	FALSE	n/a
1 A	Aitken Drive	SW	1 A Aitken Drive x R1	1 A Aitken Drive x R1, (SW)	0	50.4	50.4	52.0	52.1	+1.6	0.0	+1.7	39.1	39.1	40.5	FALSE	n/a
1 A	Aitken Drive	SW	1 A Aitken Drive x R1	1 A Aitken Drive x R1, (SW)	1	50.7	50.8	52.3	52.3	+1.6	+0.1	+1.6	39.4	39.5	40.8	FALSE	n/a
1 A	Aitken Drive	NW	1 A Aitken Drive x R1	1 A Aitken Drive x R1, (NW)	0	48.3	48.4	49.4	49.4	+1.1	+0.1	+1.1	37.2	37.3	38.2	FALSE	n/a
1 A	Aitken Drive	NW	1 A Aitken Drive x R1	1 A Aitken Drive x R1, (NW)	1	49.5	49.7	50.4	50.5	+0.9	+0.2	+1.0	38.3	38.5	39.1	FALSE	n/a
1 A	Aitken Drive	N	1 A Aitken Drive x R1	1 A Aitken Drive x R1, (N)	0	44.0	44.3	44.3	44.5	+0.3	+0.3	+0.5	33.3	33.6	33.6	FALSE	n/a
1 A	Aitken Drive	N	1 A Aitken Drive x R1	1 A Aitken Drive x R1, (N)	1	46.2	46.4	46.5	46.7	+0.3	+0.2	+0.5	35.3	35.5	35.6	FALSE	n/a
1 A	Aitken Drive	E	1 A Aitken Drive x R1	1 A Aitken Drive x R1, (E)	0	49.2	49.4	49.7	49.9	+0.5	+0.2	+0.7	38.0	38.2	38.5	FALSE	n/a
1 A	Aitken Drive	E	1 A Aitken Drive x R1	1 A Aitken Drive x R1, (E)	1	50.6	50.8	51.2	51.4	+0.6	+0.2	+0.8	39.3	39.5	39.8	FALSE	n/a
1 A	Aitken Drive	S	1 A Aitken Drive x R1	1 A Aitken Drive x R1, (S)	0	48.9	49.0	50.2	50.2	+1.3	+0.1	+1.3	37.7	37.8	38.9	FALSE	n/a
1 A	Aitken Drive	S	1 A Aitken Drive x R1	1 A Aitken Drive x R1, (S)	1	50.0	50.1	51.1	51.2	+1.1	+0.1	+1.2	38.7	38.8	39.7	FALSE	n/a
1 A	Aitken Drive	S	1 A Aitken Drive x R1	1 A Aitken Drive x R1, (S)	0	51.1	51.1	52.7	52.7	+1.6	0.0	+1.6	39.7	39.7	41.2	FALSE	n/a
1 A	Aitken Drive	S	1 A Aitken Drive x R1	1 A Aitken Drive x R1, (S)	1	51.6	51.7	53.1	53.2	+1.5	+0.1	+1.6	40.2	40.3	41.5	FALSE	n/a
1 A	Aitken Drive	SE	1 A Aitken Drive x R1	1 A Aitken Drive x R1, (SE)	0	51.9	51.9	53.5	53.5	+1.6	0.0	+1.6	40.4	40.4	41.9	FALSE	n/a
1 A	Aitken Drive	SE	1 A Aitken Drive x R1	1 A Aitken Drive x R1, (SE)	1	52.3	52.3	53.8	53.9	+1.5	0.0	+1.6	40.8	40.8	42.2	FALSE	n/a
1 A	Aitken Drive	E	1 A Aitken Drive x R1	1 A Aitken Drive x R1, (E)	0	52.4	52.4	54.1	54.1	+1.7	0.0	+1.7	40.9	40.9	42.4	FALSE	n/a
1 A	Aitken Drive	E	1 A Aitken Drive x R1	1 A Aitken Drive x R1, (E)	1	52.8	52.9	54.4	54.4	+1.6	+0.1	+1.6	41.3	41.3	42.7	FALSE	n/a
10	Aitken Drive	NE	10 Aitken Drive x R1	10 Aitken Drive x R1, (NE)	0	49.3	49.6	49.1	49.3	-0.2	+0.3	0.0	38.1	38.4	37.9	FALSE	n/a
10	Aitken Drive	NE	10 Aitken Drive x R1	10 Aitken Drive x R1, (NE)	1	51.5	51.7	51.3	51.5	-0.2	+0.2	0.0	40.1	40.3	39.9	FALSE	n/a
10	Aitken Drive	SE	10 Aitken Drive x R1	10 Aitken Drive x R1, (SE)	0	53.9	54.0	54.6	54.8	+0.7	+0.1	+0.9	42.2	42.3	42.9	FALSE	n/a
10	Aitken Drive	SE	10 Aitken Drive x R1	10 Aitken Drive x R1, (SE)	1	55.9	56.0	56.6	56.7	+0.7	+0.1	+0.8	44.0	44.1	44.7	FALSE	n/a
10	Aitken Drive	SW	10 Aitken Drive x R1	10 Aitken Drive x R1, (SW)	0	48.1	48.2	49.2	49.3	+1.1	+0.1	+1.2	37.0	37.1	38.0	FALSE	n/a
10	Aitken Drive	SW	10 Aitken Drive x R1	10 Aitken Drive x R1, (SW)	1	49.3	49.4	50.2	50.3	+0.9	+0.1	+1.0	38.1	38.2	38.9	FALSE	n/a
10	Aitken Drive	NW	10 Aitken Drive x R1	10 Aitken Drive x R1, (NW)	0	48.1	48.4	47.9	48.1	-0.2	+0.3	0.0	37.0	37.3	36.8	FALSE	n/a
10	Aitken Drive	NW	10 Aitken Drive x R1	10 Aitken Drive x R1, (NW)	1	50.4	50.7	50.3	50.5	-0.1	+0.3	+0.1	39.1	39.4	39.0	FALSE	n/a
11	Aitken Drive	S	11 Aitken Drive x R1	11 Aitken Drive x R1, (S)	0	45.2	45.3	46.1	46.2	+0.9	+0.1	+1.0	34.4	34.5	35.2	FALSE	n/a
11	Aitken Drive	S	11 Aitken Drive x R1	11 Aitken Drive x R1, (S)	1	46.5	46.7	47.4	47.5	+0.9	+0.2	+1.0	35.6	35.8	36.4	FALSE	n/a
11	Aitken Drive	W	11 Aitken Drive x R1	11 Aitken Drive x R1, (W)	0	42.0	42.2	42.4	42.5	+0.4	+0.2	+0.5	31.5	31.7	31.9	FALSE	n/a
11	Aitken Drive	W	11 Aitken Drive x R1	11 Aitken Drive x R1, (W)	1	44.3	44.5	44.6	44.8	+0.3	+0.2	+0.5	33.6	33.8	33.9	FALSE	n/a
11	Aitken Drive	N	11 Aitken Drive x R1	11 Aitken Drive x R1, (N)	0	44.4	44.7	44.8	44.9	+0.4	+0.3	+0.5	33.7	34.0	34.1	FALSE	n/a
11	Aitken Drive	N	11 Aitken Drive x R1	11 Aitken Drive x R1, (N)	1	46.1	46.4	46.5	46.7	+0.4	+0.3	+0.6	35.2	35.5	35.6	FALSE	n/a
12	Aitken Drive	NE	12 Aitken Drive x R1	12 Aitken Drive x R1, (NE)	0	53.0	53.3	52.8	53.0	-0.2	+0.3	0.0	41.4	41.7	41.3	FALSE	n/a
12	Aitken Drive	NE	12 Aitken Drive x R1	12 Aitken Drive x R1, (NE)	1	55.2	55.5	55.0	55.2	-0.2	+0.3	0.0	43.4	43.7	43.2	FALSE	n/a
12	Aitken Drive	SE	12 Aitken Drive x R1	12 Aitken Drive x R1, (SE)	0	45.7	45.9	46.5	46.6	+0.8	+0.2	+0.9	34.9	35.0	35.6	FALSE	n/a
12	Aitken Drive	SE	12 Aitken Drive x R1	12 Aitken Drive x R1, (SE)	1	47.7	47.9	48.4	48.5	+0.7	+0.2	+0.8	36.7	36.8	37.3	FALSE	n/a
12	Aitken Drive	SW	12 Aitken Drive x R1	12 Aitken Drive x R1, (SW)	0	47.4	47.5	48.3	48.4	+0.9	+0.1	+1.0	36.4	36.5	37.2	FALSE	n/a
12	Aitken Drive	SW	12 Aitken Drive x R1	12 Aitken Drive x R1, (SW)	1	48.7	48.8	49.4	49.5	+0.7	+0.1	+0.8	37.6	37.7	38.2	FALSE	n/a
12	Aitken Drive	NW	12 Aitken Drive x R1	12 Aitken Drive x R1, (NW)	0	52.1	52.4	51.9	52.1	-0.2	+0.3	0.0	40.6	40.9	40.4	FALSE	n/a
12	Aitken Drive	NW	12 Aitken Drive x R1	12 Aitken Drive x R1, (NW)	1	54.4	54.7	54.3	54.5	-0.1	+0.3	+0.1	42.7	43.0	42.6	FALSE	n/a
13	Aitken Drive	W	13 Aitken Drive x R1	13 Aitken Drive x R1, (W)	0	43.4	43.6	44.2	44.3	+0.8	+0.2	+0.9	32.8	33.0	33.5	FALSE	n/a
13	Aitken Drive	W	13 Aitken Drive x R1	13 Aitken Drive x R1, (W)	1	45.1	45.3	45.8	45.9	+0.7	+0.2	+0.8	34.3	34.5	35.0	FALSE	n/a
13	Aitken Drive	N	13 Aitken Drive x R1	13 Aitken Drive x R1, (N)	0	44.6	44.8	45.0	45.2	+0.4	+0.2	+0.6	33.9	34.1	34.2	FALSE	n/a
13	Aitken Drive	N	13 Aitken Drive x R1	13 Aitken Drive x R1, (N)	1	46.2	46.5	46.6	46.8	+0.4	+0.3	+0.6	35.3	35.6	35.7	FALSE	n/a
13	Aitken Drive	E	13 Aitken Drive x R1	13 Aitken Drive x R1, (E)	0	45.5	45.7	46.0	46.2	+0.5	+0.2	+0.7	34.7	34.9	35.1	FALSE	n/a
13	Aitken Drive	E	13 Aitken Drive x R1	13 Aitken Drive x R1, (E)	1	46.9	47.2	47.5	47.7	+0.6	+0.3	+0.8	35.9	36.2	36.5	FALSE	n/a
13	Aitken Drive	S	13 Aitken Drive x R1	13 Aitken Drive x R1, (S)	0	43.3	43.5	44.1	44.2	+0.8	+0.2	+0.9	32.7	32.9	33.4	FALSE	n/a
13	Aitken Drive	S	13 Aitken Drive x R1	13 Aitken Drive x R1, (S)	1	45.0	45.2	45.7	45.9	+0.7	+0.2	+0.9	34.2	34.4	34.9	FALSE	n/a
14	Aitken Drive	SE	14 Aitken Drive x R1	14 Aitken Drive x R1, (SE)	0	51.3	51.5	51.6	51.7	+0.3	+0.2	+0.4	39.9	40.1	40.2	FALSE	n/a
14	Aitken Drive	SE	14 Aitken Drive x R1	14 Aitken Drive x R1, (SE)	1	53.3	53.6	53.4	53.6	+0.1	+0.3	+0.3	41.7	42.0	41.8	FALSE	n/a
14	Aitken Drive	SW	14 Aitken Drive x R1	14 Aitken Drive x R1, (SW)	0	46.6	46.7	47.5	47.6	+0.9	+0.1	+1.0	35.7	35.8	36.5	FALSE	n/a
14	Aitken Drive	SW	14 Aitken Drive x R1	14 Aitken Drive x R1, (SW)	1	47.9	48.1	48.6	48.8	+0.7	+0.2	+0.9	36.8	37.0	37.5	FALSE	n/a
14	Aitken Drive	NW	14 Aitken Drive x R1	14 Aitken Drive x R1, (NW)	0	52.8	53.1	52.7	52.9	-0.1	+0.3	+0.1	41.3	41.5	41.2	FALSE	n/a
14	Aitken Drive	NW	14 Aitken Drive x R1	14 Aitken Drive x R1, (NW)	1	55.1	55.4	55.0	55.2	-0.1	+0.3	+0.1	43.3	43.6	43.2	FALSE	n/a
14	Aitken Drive	NE	14 Aitken Drive x R1	14 Aitken Drive x R1, (NE)	0	53.5	53.8	53.6	53.8	+0.1	+0.3	+0.3	41.9	42.2	42.0	FALSE	n/a
14	Aitken Drive	NE	14 Aitken Drive x R1	14 Aitken Drive x R1, (NE)	1	55.8	56.1	55.8	56.0	0.0	+0.3	+0.2	44.0	44.2	44.0	FALSE	n/a
15	Aitken Drive	S	15 Aitken Drive x R1	15 Aitken Drive x R1, (S)	0	43.6	43.8	44.6	44.7	+1.0	+0.2	+1.1	33.0	33.2	33.9	FALSE	n/a
15	Aitken Drive	S	15 Aitken Drive x R1	15 Aitken Drive x R1, (S)	1	45.1	45.3	46.0	46.1	+0.9	+0.2	+1.0	34.3	34.5	35.1	FALSE	n/a
15	Aitken Drive	W	15 Aitken Drive x R1	15 Aitken Drive x R1, (W)	0	42.0	42.2	42.6	42.7	+0.6	+0.2	+0.7	31.5	31.7	32.1	FALSE	n/a
15	Aitken Drive	W	15 Aitken Drive x R1	15 Aitken Drive x R1, (W)	1	44.2	44.4	44.9	45.0	+0.7	+0.2	+0.8	33.5	33.7	34.1	FALSE	n/a
15	Aitken Drive	N	15 Aitken Drive x R1	15 Aitken Drive x R1, (N)	0	44.5	44.7	44.9	45.1	+0.4	+0.2	+0.6	33.8	34.0	34.1	FALSE	n/a
15	Aitken Drive	N	15 Aitken Drive x R1	15 Aitken Drive x R1, (N)	1	46.3	46.5	46.7	46.9	+0.4	+0.2	+0.6	35.4	35.6	35.8	FALSE	n/a
15	Aitken Drive	E	15 Aitken Drive x R1	15 Aitken Drive x R1, (E)	0	44.8	45.0	45.3	45.5	+0.5	+0.2	+0.7	34.1	34.2	34.5	FALSE	n/a
15	Aitken Drive	E	15 Aitken Drive x R1	15 Aitken Drive x R1, (E)	1	46.5	46.7	47.1	47.3	+0.6	+0.2	+0.8	35.6	35.8	36.1	FALSE	n/a
16	Aitken Drive	SW	16 Aitken Drive x R1	16 Aitken Drive x R1, (SW)	0	45.8	46.0	46.6	46.7	+0.8	+0.2	+0.9	35.0	35.1	35.7	FALSE	n/a
16	Aitken Drive	SW	16 Aitken Drive x R1	16 Aitken Drive x R1, (SW)	1	47.2	47.4	47.9	48.0	+0.7	+0.2	+0.8	36.2	36.4	36.8	FALSE	n/a
16	Aitken Drive	NW	16 Aitken Drive x R1	16 Aitken Drive x R1, (NW)	0	52.4	52.7	52.3	52.5	-0.1	+0.3	+0.1	40.9	41.2	40.8	FALSE	n/a
16	Aitken Drive	NW	16 Aitken Drive x R1	16 Aitken Drive x R1, (NW)	1	54.7	55.0	54.6	54.8	-0.1	+0.3	+0.1	43.0	43.2	42.9	FALSE	n/a
16	Aitken Drive	NE	16 Aitken Drive x R1	16 Aitken Drive x R1, (NE)	0	54.0	54.3	54.0	54.2	0.0	+0.3	+0.2	42.3	42.6	42.3	FALSE	n/a
16	Aitken Drive	NE	16 Aitken Drive x R1	16 Aitken Drive x R1, (NE)	1	56.2	56.5	56.1	56.3	-0.1	+0.3	+0.1	44.3	44.6	44.2	FALSE	n/a
16	Aitken Drive	SE	16 Aitken Drive x R1	16 Aitken Drive x R1, (SE)	0	51.7	51.9	52.1	52.2	+0.4	+0.2	+0.5	40.3	40.4	40.6	FALSE	n/a
16	Aitken Drive	SE	16 Aitken Drive x R1	16 Aitken Drive x R1, (SE)	1	53.8	54.1	54.0	54.2	+0.2	+0.3	+0.4	42.2	42.4	42.3	FALSE	n/a
17	Aitken Drive	S	17 Aitken Drive x R1	17 Aitken Drive x R1, (S)	0	48.8	48.8	50.3	50.3	+1.5	0.0	+1.5	37.7	37.7	39.0	FALSE	n/a
17	Aitken Drive	S	17 Aitken Drive x R1	17 Aitken Drive x R1, (S)	1	49.3	49.4	50.8	50.8	+1.5	+0.1	+1.5	38.1	38.2	39.5	FALSE	n/a
17	Aitken Drive	W	17 Aitken Drive x R1	17 Aitken Drive x R1, (W)	0	46.9	47.0	48.4	48.5	+1.5	+0.1	+1.6	35.9	36.0	37.3	FALSE	n/a
17	Aitken Drive	W	17 Aitken Drive x R1	17 Aitken Drive x R1, (W)	1	47.7	47.7	49.0	49.1	+1.3	0.0	+1.4	36.7	36.7	37.8	FALSE	n/a
17	Aitken Drive	N	17 Aitken Drive x R1	17 Aitken Drive x R1, (N)	0	43.6	43.8	44.0	44.2	+0.4	+0.2	+0.6	33.0	33.2	33.3	FALSE	n/a
17	Aitken Drive	N	17 Aitken Drive x R1	17 Aitken Drive x R1, (N)	1	45.2	45.5	45.8	45.9	+0.6	+0.3	+0.7	34.4	34.7	35.0	FALSE	n/a
17	Aitken Drive	E	17 Aitken Drive x R1	17 Aitken Drive x R1, (E)	0	44.8	45.0	45.8	45.9	+1.0	+0.2	+1.1	34.1	34.2	35.0	FALSE	n/a
17	Aitken Drive	E	17 Aitken Drive x R1	17 Aitken Drive x R1, (E)	1	46.1	46.3	47.0	47.1	+0.9	+0.2	+1.0	35.2	35.4	36.0	FALSE	n/a
18	Aitken Drive	E	18 Aitken Drive x R1	18 Aitken Drive x R1, (E)	0	54.0	54.3	54.2	54.4	+0.2	+0.3	+0.4	42.3	42.6	42.5	FALSE	n/a
18	Aitken Drive	E	18 Aitken Drive x R1	18 Aitken Drive x R1, (E)	1	56.3	56.6	56.3	56.5	0.0	+0.3	+0.2	44.4	44.7	44.4	FALSE	n/a
18	Aitken Drive	S	18 Aitken Drive x R1	18 Aitken Drive x R1, (S)	0	50.8	51.1	51.2	51.4	+0.4	+0.3	+0.6	39.5	39.7	39.8	FALSE	n/a
18	Aitken Drive	S	18 Aitken Drive x R1	18 Aitken Drive x R1, (S)	1	53.1	53.4	53.3	53.5	+0.2	+0.3	+0.4	41.5	41.8	41.7	FALSE	n/a
18	Aitken Drive	W	18 Aitken Drive x R1	18 Aitken Drive x R1, (W)	0	44.7	44.9	45.3	45.4	+0.6	+0.2	+0.7	34.0	34.1	34.5	FALSE	n/a
18	Aitken Drive	W	18 Aitken Drive x R1	18 Aitken Drive x R1, (W)	1	46.3	46.5	46.8	47.0	+0.5	+0.2	+0.7	35.4	35.6	35.9	FALSE	n/a
19	Aitken Drive	S	19 Aitken Drive x R1	19 Aitken Drive x R1, (S)	0	49.6	49.6	51.2	51.2	+1.6	0.0	+1.6	38.4	38.4	39.8	FALSE	n/a
19	Aitken Drive	S	19 Aitken Drive x R1	19 Aitken Drive x R1, (S)	1	50.0	50.1	51.6	51.6	+1.6	+0.1	+1.6	38.7	38.8	40.2	FALSE	n/a
19	Aitken Drive	W	19 Aitken Drive x R1	19 Aitken Drive x R1, (W)	0	48.1	48.1	49.7	49.7	+1.6	0.0	+1.6	37.0	37.0	38.5	FALSE	n/a
19	Aitken Drive	W	19 Aitken Drive x R1	19 Aitken Drive x R1, (W)	1	48.6	48.7	50.1	50.2	+1.5	+0.1	+1.6	37.5	37.6	38.8	FALSE	n/a
19	Aitken Drive	N	19 Aitken Drive x R1	19 Aitken Drive x R1, (N)	0	44.2	44.4	44.9	45.0	+0.7	+0.2	+0.8	33.5	33.7	34.1	FALSE	n/a
19	Aitken Drive	N	19 Aitken Drive x R1	19 Aitken Drive x R1, (N)	1	45.9	46.1	46.7	46.8	+0.8	+0.2	+0.9	35.0	35.2	35.8	FALSE	n/a
19	Aitken Drive	E	19 Aitken Drive x R1	19 Aitken Drive x R1, (E)	0	45.2	45.4	46.1	46.2	+0.9	+0.2	+1.0	34.4	34.6	35.2	FALSE	n/a
19	Aitken Drive	E	19 Aitken Drive x R1	19 Aitken Drive x R1, (E)	1	46.4	46.6	47.2	47.3	+0.8	+0.2	+0.9	35.5	35.7	36.2	FALSE	n/a
2	Aitken Drive	E	2 Aitken Drive x R1	2 Aitken Drive x R1, (E)	0	56.9	57.1	56.9	57.1	0.0	+0.2	+0.2	44.9	45.1	44.9	FALSE	n/a
2	Aitken Drive	E	2 Aitken Drive x R1	2 Aitken Drive x R1, (E)	1	59.3	59.5	59.3	59.5	0.0	+0.2	+0.2	47.1	47.3	47.1	FALSE	n/a
2	Aitken Drive	E	2 Aitken Drive x R1	2 Aitken Drive x R1, (E)	0	57.0	57.1	56.9	57.1	-0.1	+0.1	+0.1	45.0	45.1	44.9	FALSE	n/a
2	Aitken Drive	E	2 Aitken Drive x R1	2 Aitken Drive x R1, (E)	1	59.2	59.4	59.3	59.5	+0.1	+0.2	+0.3	47.0	47.2	47.1	FALSE	n/a
2	Aitken Drive	S	2 Aitken Drive x R1	2 Aitken Drive x R1, (S)	0	55.8	55.9	56.9	57.0	+1.1	+0.1	+1.2	44.0	44.0	44.9	FALSE	n/a
2	Aitken Drive	S	2 Aitken Drive x R1	2 Aitken Drive x R1, (S)	1	56.7	56.8	58.0	58.1	+1.3	+0.1	+1.4	44.8	44.9	45.9	FALSE	n/a
2	Aitken Drive	W	2 Aitken Drive x R1	2 Aitken Drive x R1, (W)	0	53.5	53.5	55.1	55.1	+1.6	0.0	+1.6	41.9	41.9	43.3	FALSE	n/a
2	Aitken Drive	W	2 Aitken Drive x R1	2 Aitken Drive x R1, (W)	1	53.8	53.9	55.3	55.3	+1.5	+0.1	+1.5	42.2	42.2	43.5	FALSE	n/a
2	Aitken Drive	W	2 Aitken Drive x R1	2 Aitken Drive x R1, (W)	0	51.5	51.6	53.1	53.1	+1.6	+0.1	+1.6	40.1	40.2	41.5	FALSE	n/a
2	Aitken Drive	W	2 Aitken Drive x R1	2 Aitken Drive x R1, (W)	1	51.9	52.0	53.4	53.4	+1.5	+0.1	+1.5	40.4	40.5	41.8	FALSE	n/a
20	Aitken Drive	W	20 Aitken Drive x R1	20 Aitken Drive x R1, (W)	0	44.4	44.6	44.9	45.0	+0.5	+0.2	+0.6	33.7	33.9	34.1	FALSE	n/a
20	Aitken Drive	W	20 Aitken Drive x R1	20 Aitken Drive x R1, (W)	1	46.1	46.3	46.6	46.8	+0.5	+0.2	+0.7	35.2	35.4	35.7	FALSE	n/a
20	Aitken Drive	N	20 Aitken Drive x R1	20 Aitken Drive x R1, (N)	0	47.6	47.9	48.0	48.2	+0.4	+0.3	+0.6	36.6	36.8	36.9	FALSE	n/a
20	Aitken Drive	N	20 Aitken Drive x R1	20 Aitken Drive x R1, (N)	1	50.1	50.4	50.2	50.4	+0.1	+0.3	+0.3	38.8	39.1	38.9	FALSE	n/a
20	Aitken Drive	E	20 Aitken Drive x R1	20 Aitken Drive x R1, (E)	0	54.1	54.4	54.1	54.3	0.0	+0.3	+0.2	42.4	42.7	42.4	FALSE	n/a
20	Aitken Drive	E	20 Aitken Drive x R1	20 Aitken Drive x R1, (E)	1	56.3	56.6	56.3	56.5	0.0	+0.3	+0.2	44.4	44.7	44.4	FALSE	n/a
21	Aitken Drive	SW	21 Aitken Drive x R1	21 Aitken Drive x R1, (SW)	0	51.1	51.2	52.8	52.8	+1.7	+0.1	+1.7	39.7	39.8	41.3	FALSE	n/a
21	Aitken Drive	SW	21 Aitken Drive x R1	21 Aitken Drive x R1, (SW)	1	51.7	51.7	53.4	53.4	+1.7	0.0	+1.7	40.3	40.3	41.8	FALSE	n/a
21	Aitken Drive	NW	21 Aitken Drive x R1	21 Aitken Drive x R1, (NW)	0	46.5	46.6	48.0	48.0	+1.5	+0.1	+1.5	35.6	35.7	36.9	FALSE	n/a
21	Aitken Drive	NW	21 Aitken Drive x R1	21 Aitken Drive x R1, (NW)	1	48.3	48.4	49.8	49.8	+1.5	+0.1	+1.5	37.2	37.3	38.6	FALSE	n/a
21	Aitken Drive	NE	21 Aitken Drive x R1	21 Aitken Drive x R1, (NE)	0	43.1	43.4	43.6	43.8	+0.5	+0.3	+0.7	32.5	32.8	33.0	FALSE	n/a
21	Aitken Drive	NE	21 Aitken Drive x R1	21 Aitken Drive x R1, (NE)	1	44.8	45.1	45.4	45.5	+0.6	+0.3	+0.7	34.1	34.3	34.6	FALSE	n/a
21	Aitken Drive	SE	21 Aitken Drive x R1	21 Aitken Drive x R1, (SE)	0	49.7	49.8	51.3	51.3	+1.6	+0.1	+1.6	38.5	38.6	39.9	FALSE	n/a
21	Aitken Drive	SE	21 Aitken Drive x R1	21 Aitken Drive x R1, (SE)	1	50.2	50.3	51.7	51.7	+1.5	+0.1	+1.5	38.9	39.0	40.3	FALSE

Building No	Street	Façade	Address	Receptor	Floor	dB LA10,18h				Short-term	Long term		dB Lnight,outside			Long-term (night)	
											DM comparison	DS comparison				DM comparison	DS comparison
						DMby	DMfy	DSby	DSfy	DSby-DMby	DMfy-DMby	DSfy-DMby	DMby	DMfy	DSfy	DMfy-DMby	DSfy-DMby
23	Aitken Drive	W	23 Aitken Drive x R1	23 Aitken Drive x R1, (W)	0	46.1	46.2	47.5	47.6	+1.4	+0.1	+1.5	35.2	35.3	36.5	FALSE	n/a
23	Aitken Drive	W	23 Aitken Drive x R1	23 Aitken Drive x R1, (W)	1	47.6	47.7	48.9	49.0	+1.3	+0.1	+1.4	36.6	36.7	37.7	FALSE	n/a
23	Aitken Drive	N	23 Aitken Drive x R1	23 Aitken Drive x R1, (N)	0	43.1	43.3	43.6	43.8	+0.5	+0.2	+0.7	32.5	32.7	33.0	FALSE	n/a
23	Aitken Drive	N	23 Aitken Drive x R1	23 Aitken Drive x R1, (N)	1	44.7	45.0	45.2	45.4	+0.5	+0.3	+0.7	34.0	34.2	34.4	FALSE	n/a
23	Aitken Drive	E	23 Aitken Drive x R1	23 Aitken Drive x R1, (E)	0	44.8	45.0	45.5	45.6	+0.7	+0.2	+0.8	34.1	34.2	34.7	FALSE	n/a
23	Aitken Drive	E	23 Aitken Drive x R1	23 Aitken Drive x R1, (E)	1	46.2	46.4	46.8	46.9	+0.6	+0.2	+0.7	35.3	35.5	35.9	FALSE	n/a
24	Aitken Drive	N	24 Aitken Drive x R1	24 Aitken Drive x R1, (N)	0	53.0	53.3	53.3	53.5	+0.3	+0.3	+0.5	41.4	41.7	41.7	FALSE	n/a
24	Aitken Drive	N	24 Aitken Drive x R1	24 Aitken Drive x R1, (N)	1	55.4	55.7	55.5	55.7	+0.1	+0.3	+0.3	43.6	43.9	43.7	FALSE	n/a
24	Aitken Drive	E	24 Aitken Drive x R1	24 Aitken Drive x R1, (E)	0	54.5	54.8	54.8	55.0	+0.3	+0.3	+0.5	42.8	43.1	43.1	FALSE	n/a
24	Aitken Drive	E	24 Aitken Drive x R1	24 Aitken Drive x R1, (E)	1	56.8	57.1	56.9	57.1	+0.1	+0.3	+0.3	44.9	45.1	44.9	FALSE	n/a
24	Aitken Drive	S	24 Aitken Drive x R1	24 Aitken Drive x R1, (S)	0	51.0	51.3	51.5	51.7	+0.5	+0.3	+0.7	39.6	39.9	40.1	FALSE	n/a
24	Aitken Drive	S	24 Aitken Drive x R1	24 Aitken Drive x R1, (S)	1	53.3	53.6	53.7	53.9	+0.4	+0.3	+0.6	41.7	42.0	42.1	FALSE	n/a
24	Aitken Drive	S	24 Aitken Drive x R1	24 Aitken Drive x R1, (S)	0	48.5	48.8	49.0	49.2	+0.5	+0.3	+0.7	37.4	37.7	37.8	FALSE	n/a
24	Aitken Drive	S	24 Aitken Drive x R1	24 Aitken Drive x R1, (S)	1	51.0	51.2	51.3	51.5	+0.3	+0.2	+0.5	39.6	39.8	39.9	FALSE	n/a
24	Aitken Drive	W	24 Aitken Drive x R1	24 Aitken Drive x R1, (W)	0	43.5	43.7	43.9	44.0	+0.4	+0.2	+0.5	32.9	33.1	33.2	FALSE	n/a
24	Aitken Drive	W	24 Aitken Drive x R1	24 Aitken Drive x R1, (W)	1	45.7	45.9	46.1	46.2	+0.4	+0.2	+0.5	34.9	35.0	35.2	FALSE	n/a
25	Aitken Drive	S	25 Aitken Drive x R1	25 Aitken Drive x R1, (S)	0	44.0	44.1	45.0	45.1	+1.0	+0.1	+1.1	33.3	33.4	34.2	FALSE	n/a
25	Aitken Drive	S	25 Aitken Drive x R1	25 Aitken Drive x R1, (S)	1	45.7	45.9	46.8	46.9	+1.1	+0.2	+1.2	34.9	35.0	35.9	FALSE	n/a
25	Aitken Drive	W	25 Aitken Drive x R1	25 Aitken Drive x R1, (W)	0	45.2	45.3	46.4	46.5	+1.2	+0.1	+1.3	34.4	34.5	35.5	FALSE	n/a
25	Aitken Drive	W	25 Aitken Drive x R1	25 Aitken Drive x R1, (W)	1	46.5	46.6	47.6	47.7	+1.1	+0.1	+1.2	35.6	35.7	36.6	FALSE	n/a
25	Aitken Drive	N	25 Aitken Drive x R1	25 Aitken Drive x R1, (N)	0	41.7	41.9	42.3	42.5	+0.6	+0.2	+0.8	31.3	31.4	31.8	FALSE	n/a
25	Aitken Drive	N	25 Aitken Drive x R1	25 Aitken Drive x R1, (N)	1	43.8	44.0	44.4	44.6	+0.6	+0.2	+0.8	33.2	33.3	33.7	FALSE	n/a
25	Aitken Drive	E	25 Aitken Drive x R1	25 Aitken Drive x R1, (E)	0	45.0	45.2	45.7	45.9	+0.7	+0.2	+0.9	34.2	34.4	34.9	FALSE	n/a
25	Aitken Drive	E	25 Aitken Drive x R1	25 Aitken Drive x R1, (E)	1	46.3	46.6	47.0	47.2	+0.7	+0.3	+0.9	35.4	35.7	36.0	FALSE	n/a
26	Aitken Drive	W	26 Aitken Drive x R1	26 Aitken Drive x R1, (W)	0	43.5	43.7	43.8	44.0	+0.3	+0.2	+0.5	32.9	33.1	33.2	FALSE	n/a
26	Aitken Drive	W	26 Aitken Drive x R1	26 Aitken Drive x R1, (W)	1	45.7	45.9	46.0	46.2	+0.3	+0.2	+0.5	34.9	35.0	35.1	FALSE	n/a
26	Aitken Drive	N	26 Aitken Drive x R1	26 Aitken Drive x R1, (N)	0	47.1	47.4	47.4	47.6	+0.3	+0.3	+0.5	36.1	36.4	36.4	FALSE	n/a
26	Aitken Drive	N	26 Aitken Drive x R1	26 Aitken Drive x R1, (N)	1	49.2	49.5	49.4	49.6	+0.2	+0.3	+0.4	38.0	38.3	38.2	FALSE	n/a
26	Aitken Drive	N	26 Aitken Drive x R1	26 Aitken Drive x R1, (N)	0	44.9	45.1	45.1	45.3	+0.2	+0.2	+0.4	34.1	34.3	34.3	FALSE	n/a
26	Aitken Drive	N	26 Aitken Drive x R1	26 Aitken Drive x R1, (N)	1	47.0	47.3	47.2	47.4	+0.2	+0.3	+0.4	36.0	36.3	36.2	FALSE	n/a
26	Aitken Drive	E	26 Aitken Drive x R1	26 Aitken Drive x R1, (E)	0	46.8	47.1	47.2	47.4	+0.4	+0.3	+0.6	35.9	36.1	36.2	FALSE	n/a
26	Aitken Drive	E	26 Aitken Drive x R1	26 Aitken Drive x R1, (E)	1	49.2	49.5	49.4	49.6	+0.2	+0.3	+0.4	38.0	38.3	38.2	FALSE	n/a
26	Aitken Drive	S	26 Aitken Drive x R1	26 Aitken Drive x R1, (S)	0	52.6	52.8	53.3	53.5	+0.7	+0.2	+0.9	41.1	41.3	41.7	FALSE	n/a
26	Aitken Drive	S	26 Aitken Drive x R1	26 Aitken Drive x R1, (S)	1	55.1	55.4	55.5	55.7	+0.4	+0.3	+0.6	43.3	43.6	43.7	FALSE	n/a
27	Aitken Drive	NE	27 Aitken Drive x R1	27 Aitken Drive x R1, (NE)	0	43.4	43.6	43.9	44.1	+0.5	+0.2	+0.7	32.8	33.0	33.2	FALSE	n/a
27	Aitken Drive	NE	27 Aitken Drive x R1	27 Aitken Drive x R1, (NE)	1	45.3	45.5	45.8	46.0	+0.5	+0.2	+0.7	34.5	34.7	35.0	FALSE	n/a
27	Aitken Drive	SE	27 Aitken Drive x R1	27 Aitken Drive x R1, (SE)	0	44.9	45.1	45.7	45.8	+0.8	+0.2	+0.9	34.1	34.3	34.9	FALSE	n/a
27	Aitken Drive	SE	27 Aitken Drive x R1	27 Aitken Drive x R1, (SE)	1	46.3	46.5	47.0	47.1	+0.7	+0.2	+0.8	35.4	35.6	36.0	FALSE	n/a
27	Aitken Drive	SE	27 Aitken Drive x R1	27 Aitken Drive x R1, (SE)	0	45.0	45.2	45.7	45.8	+0.7	+0.2	+0.8	34.2	34.4	34.9	FALSE	n/a
27	Aitken Drive	SE	27 Aitken Drive x R1	27 Aitken Drive x R1, (SE)	1	46.3	46.5	47.0	47.2	+0.7	+0.2	+0.9	35.4	35.6	36.0	FALSE	n/a
27	Aitken Drive	SW	27 Aitken Drive x R1	27 Aitken Drive x R1, (SW)	0	41.3	41.5	42.0	42.2	+0.7	+0.2	+0.9	30.9	31.1	31.5	FALSE	n/a
27	Aitken Drive	SW	27 Aitken Drive x R1	27 Aitken Drive x R1, (SW)	1	43.4	43.6	44.1	44.3	+0.7	+0.2	+0.9	32.8	33.0	33.4	FALSE	n/a
27	Aitken Drive	NW	27 Aitken Drive x R1	27 Aitken Drive x R1, (NW)	0	43.2	43.4	44.0	44.1	+0.8	+0.2	+0.9	32.6	32.8	33.3	FALSE	n/a
27	Aitken Drive	NW	27 Aitken Drive x R1	27 Aitken Drive x R1, (NW)	1	45.2	45.4	45.9	46.0	+0.7	+0.2	+0.8	34.4	34.6	35.0	FALSE	n/a
27	Aitken Drive	NW	27 Aitken Drive x R1	27 Aitken Drive x R1, (NW)	0	42.2	42.5	42.7	42.9	+0.5	+0.3	+0.7	31.7	32.0	32.2	FALSE	n/a
27	Aitken Drive	NW	27 Aitken Drive x R1	27 Aitken Drive x R1, (NW)	1	44.4	44.7	45.0	45.1	+0.6	+0.3	+0.7	33.7	34.0	34.2	FALSE	n/a
28	Aitken Drive	W	28 Aitken Drive x R1	28 Aitken Drive x R1, (W)	0	42.9	43.2	43.1	43.3	+0.2	+0.3	+0.4	32.3	32.6	32.5	FALSE	n/a
28	Aitken Drive	W	28 Aitken Drive x R1	28 Aitken Drive x R1, (W)	1	45.5	45.7	45.7	45.9	+0.2	+0.2	+0.4	34.7	34.9	34.9	FALSE	n/a
28	Aitken Drive	N	28 Aitken Drive x R1	28 Aitken Drive x R1, (N)	0	48.0	48.3	48.2	48.4	+0.2	+0.3	+0.4	36.9	37.2	37.1	FALSE	n/a
28	Aitken Drive	N	28 Aitken Drive x R1	28 Aitken Drive x R1, (N)	1	50.0	50.2	50.2	50.4	+0.2	+0.2	+0.4	38.7	38.9	38.9	FALSE	n/a
28	Aitken Drive	E	28 Aitken Drive x R1	28 Aitken Drive x R1, (E)	0	46.6	46.9	47.0	47.2	+0.4	+0.3	+0.6	35.7	35.9	36.0	FALSE	n/a
28	Aitken Drive	E	28 Aitken Drive x R1	28 Aitken Drive x R1, (E)	1	49.0	49.2	49.2	49.4	+0.2	+0.2	+0.4	37.8	38.0	38.0	FALSE	n/a
28	Aitken Drive	S	28 Aitken Drive x R1	28 Aitken Drive x R1, (S)	0	53.1	53.4	53.8	54.0	+0.7	+0.3	+0.9	41.5	41.8	42.2	FALSE	n/a
28	Aitken Drive	S	28 Aitken Drive x R1	28 Aitken Drive x R1, (S)	1	55.6	55.9	55.9	56.1	+0.3	+0.3	+0.5	43.8	44.0	44.0	FALSE	n/a
29	Aitken Drive	NE	29 Aitken Drive x R1	29 Aitken Drive x R1, (NE)	0	45.0	45.3	45.5	45.7	+0.5	+0.3	+0.7	34.2	34.5	34.7	FALSE	n/a
29	Aitken Drive	NE	29 Aitken Drive x R1	29 Aitken Drive x R1, (NE)	1	46.5	46.7	47.0	47.2	+0.5	+0.2	+0.7	35.6	35.8	36.0	FALSE	n/a
29	Aitken Drive	SE	29 Aitken Drive x R1	29 Aitken Drive x R1, (SE)	0	45.7	45.9	46.6	46.7	+0.9	+0.2	+1.0	34.9	35.0	35.7	FALSE	n/a
29	Aitken Drive	SE	29 Aitken Drive x R1	29 Aitken Drive x R1, (SE)	1	46.9	47.1	47.7	47.9	+0.8	+0.2	+1.0	35.9	36.1	36.7	FALSE	n/a
29	Aitken Drive	SW	29 Aitken Drive x R1	29 Aitken Drive x R1, (SW)	0	43.5	43.7	44.4	44.5	+0.9	+0.2	+1.0	32.9	33.1	33.7	FALSE	n/a
29	Aitken Drive	SW	29 Aitken Drive x R1	29 Aitken Drive x R1, (SW)	1	44.9	45.1	45.8	45.9	+0.9	+0.2	+1.0	34.1	34.3	35.0	FALSE	n/a
3	Aitken Drive	SW	3 Aitken Drive x R1	3 Aitken Drive x R1, (SW)	0	45.0	45.1	46.2	46.2	+1.2	+0.1	+1.2	34.2	34.3	35.3	FALSE	n/a
3	Aitken Drive	SW	3 Aitken Drive x R1	3 Aitken Drive x R1, (SW)	1	46.4	46.5	47.3	47.4	+0.9	+0.1	+1.0	35.5	35.6	36.3	FALSE	n/a
3	Aitken Drive	NW	3 Aitken Drive x R1	3 Aitken Drive x R1, (NW)	0	47.1	47.3	47.3	47.5	+0.2	+0.2	+0.4	36.1	36.3	36.3	FALSE	n/a
3	Aitken Drive	NW	3 Aitken Drive x R1	3 Aitken Drive x R1, (NW)	1	49.1	49.4	49.3	49.5	+0.2	+0.3	+0.4	37.9	38.2	38.1	FALSE	n/a
3	Aitken Drive	NE	3 Aitken Drive x R1	3 Aitken Drive x R1, (NE)	0	48.8	49.1	49.2	49.3	+0.4	+0.3	+0.5	37.7	37.9	38.0	FALSE	n/a
3	Aitken Drive	NE	3 Aitken Drive x R1	3 Aitken Drive x R1, (NE)	1	50.7	51.0	51.1	51.3	+0.4	+0.3	+0.6	39.4	39.6	39.7	FALSE	n/a
3	Aitken Drive	SE	3 Aitken Drive x R1	3 Aitken Drive x R1, (SE)	0	48.3	48.5	49.0	49.2	+0.7	+0.2	+0.9	37.2	37.4	37.8	FALSE	n/a
3	Aitken Drive	SE	3 Aitken Drive x R1	3 Aitken Drive x R1, (SE)	1	50.4	50.6	51.0	51.2	+0.6	+0.2	+0.8	39.1	39.3	39.6	FALSE	n/a
30	Aitken Drive	W	30 Aitken Drive x R1	30 Aitken Drive x R1, (W)	0	43.8	44.1	44.0	44.2	+0.2	+0.3	+0.4	33.2	33.4	33.3	FALSE	n/a
30	Aitken Drive	W	30 Aitken Drive x R1	30 Aitken Drive x R1, (W)	1	46.2	46.4	46.5	46.7	+0.3	+0.2	+0.5	35.3	35.5	35.6	FALSE	n/a
30	Aitken Drive	N	30 Aitken Drive x R1	30 Aitken Drive x R1, (N)	0	50.1	50.4	50.5	50.7	+0.4	+0.3	+0.6	38.8	39.1	39.2	FALSE	n/a
30	Aitken Drive	N	30 Aitken Drive x R1	30 Aitken Drive x R1, (N)	1	52.3	52.6	52.5	52.7	+0.2	+0.3	+0.4	40.8	41.1	41.0	FALSE	n/a
30	Aitken Drive	E	30 Aitken Drive x R1	30 Aitken Drive x R1, (E)	0	56.5	56.8	57.3	57.5	+0.8	+0.3	+1.0	44.6	44.9	45.3	FALSE	n/a
30	Aitken Drive	E	30 Aitken Drive x R1	30 Aitken Drive x R1, (E)	1	59.1	59.4	59.4	59.6	+0.3	+0.3	+0.5	46.9	47.2	47.2	FALSE	n/a
30	Aitken Drive	S	30 Aitken Drive x R1	30 Aitken Drive x R1, (S)	0	56.0	56.3	56.7	56.9	+0.7	+0.3	+0.9	44.1	44.4	44.8	FALSE	n/a
30	Aitken Drive	S	30 Aitken Drive x R1	30 Aitken Drive x R1, (S)	1	58.6	58.9	58.9	59.1	+0.3	+0.3	+0.5	46.5	46.7	46.7	FALSE	n/a
31	Aitken Drive	SW	31 Aitken Drive x R1	31 Aitken Drive x R1, (SW)	0	41.8	42.0	42.4	42.6	+0.6	+0.2	+0.8	31.4	31.5	31.9	FALSE	n/a
31	Aitken Drive	SW	31 Aitken Drive x R1	31 Aitken Drive x R1, (SW)	1	43.8	44.0	44.5	44.6	+0.7	+0.2	+0.8	33.2	33.3	33.8	FALSE	n/a
31	Aitken Drive	NW	31 Aitken Drive x R1	31 Aitken Drive x R1, (NW)	0	43.0	43.2	43.5	43.7	+0.5	+0.2	+0.7	32.4	32.6	32.9	FALSE	n/a
31	Aitken Drive	NW	31 Aitken Drive x R1	31 Aitken Drive x R1, (NW)	1	44.7	44.9	45.3	45.4	+0.6	+0.2	+0.7	34.0	34.1	34.5	FALSE	n/a
31	Aitken Drive	NE	31 Aitken Drive x R1	31 Aitken Drive x R1, (NE)	0	44.9	45.1	45.4	45.5	+0.5	+0.2	+0.6	34.1	34.3	34.6	FALSE	n/a
31	Aitken Drive	NE	31 Aitken Drive x R1	31 Aitken Drive x R1, (NE)	1	46.3	46.6	46.8	47.0	+0.5	+0.3	+0.7	35.4	35.7	35.9	FALSE	n/a
32	Aitken Drive	S	32 Aitken Drive x R1	32 Aitken Drive x R1, (S)	0	58.6	58.9	58.7	58.9	+0.1	+0.3	+0.3	46.5	46.7	46.6	FALSE	n/a
32	Aitken Drive	S	32 Aitken Drive x R1	32 Aitken Drive x R1, (S)	1	60.9	61.2	60.9	61.1	0.0	+0.3	+0.2	48.5	48.8	48.5	FALSE	n/a
32	Aitken Drive	W	32 Aitken Drive x R1	32 Aitken Drive x R1, (W)	0	48.0	48.3	48.4	48.6	+0.4	+0.3	+0.6	36.9	37.2	37.3	FALSE	n/a
32	Aitken Drive	W	32 Aitken Drive x R1	32 Aitken Drive x R1, (W)	1	50.3	50.6	50.5	50.7	+0.2	+0.3	+0.4	39.0	39.3	39.2	FALSE	n/a
32	Aitken Drive	N	32 Aitken Drive x R1	32 Aitken Drive x R1, (N)	0	60.1	60.4	60.3	60.5	+0.2	+0.3	+0.4	47.8	48.1	48.0	FALSE	n/a
32	Aitken Drive	N	32 Aitken Drive x R1	32 Aitken Drive x R1, (N)	1	62.4	62.7	62.4	62.6	0.0	+0.3	+0.2	49.9	50.2	49.9	FALSE	n/a
32	Aitken Drive	E	32 Aitken Drive x R1	32 Aitken Drive x R1, (E)	0	63.9	64.2	64.1	64.3	+0.2	+0.3	+0.4	51.2	51.5	51.4	FALSE	n/a
32	Aitken Drive	E	32 Aitken Drive x R1	32 Aitken Drive x R1, (E)	1	66.2	66.5	66.2	66.4	0.0	+0.3	+0.2	53.3	53.6	53.3	FALSE	n/a
33	Aitken Drive	SW	33 Aitken Drive x R1	33 Aitken Drive x R1, (SW)	0	43.3	43.4	44.3	44.4	+1.0	+0.1	+1.1	32.7	32.8	33.6	FALSE	n/a
33	Aitken Drive	SW	33 Aitken Drive x R1	33 Aitken Drive x R1, (SW)	1	44.7	44.8	45.6	45.7	+0.9	+0.1	+1.0	34.0	34.1	34.8	FALSE	n/a
33	Aitken Drive	NW	33 Aitken Drive x R1	33 Aitken Drive x R1, (NW)	0	42.1	42.3	42.4	42.6	+0.3	+0.2	+0.5	31.6	31.8	31.9	FALSE	n/a
33	Aitken Drive	NW	33 Aitken Drive x R1	33 Aitken Drive x R1, (NW)	1	43.9	44.2	44.3	44.5	+0.4	+0.3	+0.6	33.2	33.5	33.6	FALSE	n/a
33	Aitken Drive	NE	33 Aitken Drive x R1	33 Aitken Drive x R1, (NE)	0	44.9	45.2	45.4	45.6	+0.5	+0.3	+0.7	34.1	34.4	34.6	FALSE	n/a
33	Aitken Drive	NE	33 Aitken Drive x R1	33 Aitken Drive x R1, (NE)	1	46.4	46.6	46.9	47.1	+0.5	+0.2	+0.7	35.5	35.7	35.9	FALSE	n/a
33	Aitken Drive	SE	33 Aitken Drive x R1	33 Aitken Drive x R1, (SE)	0	44.2	44.4	44.8	45.0	+0.6	+0.2	+0.8	33.5	33.7	34.1	FALSE	n/a
33	Aitken Drive	SE	33 Aitken Drive x R1	33 Aitken Drive x R1, (SE)	1	45.7	45.9	46.3	46.4	+0.6	+0.2	+0.7	34.9	35.0	35.4	FALSE	n/a
35	Aitken Drive	E	35 Aitken Drive x R1	35 Aitken Drive x R1, (E)	0	44.7	45.0	45.0	45.2	+0.3	+0.3	+0.5	34.0	34.2	34.2	FALSE	n/a
35	Aitken Drive	E	35 Aitken Drive x R1	35 Aitken Drive x R1, (E)	1	46.7	47.0	47.0	47.2	+0.3	+0.3	+0.5	35.8	36.0	36.0	FALSE	n/a
35	Aitken Drive	S	35 Aitken Drive x R1	35 Aitken Drive x R1, (S)	0	42.4	42.6	42.8	43.0	+0.4	+0.2	+0.6	31.9	32.1	32.3	FALSE	n/a
35	Aitken Drive	S	35 Aitken Drive x R1	35 Aitken Drive x R1, (S)	1	44.4	44.7	44.9	45.1	+0.5	+0.3	+0.7	33.7	34.0	34.1	FALSE	n/a
35	Aitken Drive	S	35 Aitken Drive x R1	35 Aitken Drive x R1, (S)	0	42.7	42.9	43.2	43.4	+0.5	+0.2	+0.7	32.2	32.3	32.6	FALSE	n/a
35	Aitken Drive	S	35 Aitken Drive x R1	35 Aitken Drive x R1, (S)	1	44.7	44.9	45.2	45.4	+0.5	+0.2	+0.7	34.0	34.1	34.4	FALSE	n/a
35	Aitken Drive	W	35 Aitken Drive x R1	35 Aitken Drive x R1, (W)	0	42.0	42.3	42.5	42.6	+0.5	+0.3	+0.6	31.5	31.8	32.0	FALSE	n/a
35	Aitken Drive	W	35 Aitken Drive x R1	35 Aitken Drive x R1, (W)	1	44.0	44.2	44.4	44.6	+0.4	+0.2	+0.6	33.3	33.5	33.7	FALSE	n/a
35	Aitken Drive	N	35 Aitken Drive x R1	35 Aitken Drive x R1, (N)	0	44.2	44.5	44.5	44.7	+0.3	+0.3	+0.5	33.5	33.8	33.8	FALSE	n/a
35	Aitken Drive	N	35 Aitken Drive x R1	35 Aitken Drive x R1, (N)	1	45.9	46.1	46.2	46.4	+0.3	+0.2	+0.5	35.0	35.2	35.3	FALSE	n/a
37	Aitken Drive	NE	37 Aitken Drive x R1	37 Aitken Drive x R1, (NE)	0	44.7	44.9	45.0	45.2	+0.3	+0.2	+0.5	34.0	34.1	34.2	FALSE	n/a
37	Aitken Drive	NE	37 Aitken Drive x R1	37 Aitken Drive x R1, (NE)	1	46.2	46.5	46.6	46.8	+0.4	+0.3	+0.6	35.3	35.6	35.7	FALSE	n/a
37	Aitken Drive	SE	37 Aitken Drive x R1	37 Aitken Drive x R1, (SE)	0	45.7	46.0	46.3	46.5	+0.6	+0.3	+0.8	34.9	35.1	35.4	FALSE	n/a
37	Aitken Drive	SE	37 Aitken Drive x R1	37 Aitken Drive x R1, (SE)	1	47.5	47.8	48.0	48.2	+0.5	+0.3	+0.7	36.5	36.8	36.9	FALSE	n/a
37	Aitken Drive	SW	37 Aitken Drive x R1	37 Aitken Drive x R1, (SW)	0	42.4	42.6	43.0	43.1	+0.6	+0.2	+0.7	31.9	32.1	32.4	FALSE	n/a
37	Aitken Drive	SW	37 Aitken Drive x R1	37 Aitken Drive x R1, (SW)	1	44.3	44.5	44.8	45.0	+0.5	+0.2	+0.7	33.6	33.8	34.1	FALSE	n/a
37	Aitken Drive	NW	37 Aitken Drive x R1	37 Aitken Drive x R1, (NW)	0	39.9	40.1	40.2	40.4	+0.3	+0.2	+0.5	29.6	29.8	29.9	FALSE	n/a
37	Aitken Drive	NW	37 Aitken Drive x R1	37 Aitken Drive x R1, (NW)	1	42.5	42.7	42.8	43.0	+0.3	+0.2	+0.5	32.0	32.2	32.3	FALSE	n/a
39	Aitken Drive	S	39 Aitken Drive x R1	39 Aitken Drive x R1, (S)	0	44.0	44.2	44.8	44.9	+0.8	+0.2	+0.9	33.3	33.5	34.1	FALSE	n/a
39	Aitken Drive	S	39 Aitken Drive x R1	39 Aitken Drive x R1, (S)	1	45.6	45.8	46.3	46.5	+0.7	+0.2	+0.9	34.8	35.0	35.4	FALSE	n/a
39	Aitken Drive	W	39 Aitken Drive x R1	39 Aitken Drive x R1, (W)	0	43.5	43.6	44.0	44.1	+0.5	+0.1	+0.6	32.9	33.0	33.3	FALSE	n/a
39	Aitken Drive	W	39 Aitken Drive x R1	39 Aitken Drive x R1, (W)	1	45.1	45.3	45.6	45.8	+0.5	+0.2	+0.7	34.3	34.5	34.8	FALSE	n/a
39	Aitken Drive	N	39 Aitken Drive x R1	39 Aitken Drive x R1, (N)	0	44.0	44.2	44.3	44.5	+0.3	+0.2	+0.5	33.3	33.5	33.6	FALSE	n/a
39	Aitken Drive	N	39 Aitken Drive x R1	39 Aitken Drive x R1, (N)	1	45.9	46.1	46.2	46.4	+0.3	+0.2	+0.5	35.0	35.2	35.3	FALSE	n/a
4	Aitken Drive	W	4 Aitken Drive x R1	4 Aitken Drive x R1, (W)	0	51.2	51.2	52.7	52.8	+1.5	0.0	+1.6	39.8	39.8	41.2	FALSE	n/a
4	Aitken Drive	W	4 Aitken Drive x R1	4 Aitken Drive x R1, (W)	1	51.6	51.7	53.1	53.1	+1.5	+0.1	+1.5	40.2	40.3	41.5	FALSE	n/a
4	Aitken Drive	W	4 Aitken Drive x R1	4 Aitken Drive x R1, (W)	0	51.0	51.1	52.5	52.5	+1.5	+0.1	+1.5	39.6	39.7	41.0	FALSE	n/a
4	Aitken Drive	W	4 Aitken Drive x R1	4 Aitken Drive x R1, (W)	1	51.7	51.8	53.0	53.0	+1.3	+0.1	+1.3	40.3	40.4	41.4	FALSE	n/a
4	Aitken Drive	N	4 Aitken Drive x R1	4 Aitken Drive x R1, (N)	0	53.9	54.1	53.8	54.0	-0.1	+0.2	+0.1	42.2	42.4	42.2	FALSE	n/a
4	Aitken Drive	N	4 Aitken Drive x R1	4 Aitken Drive x R1, (N)	1	56.3	56.5	56.4	56.6	+0.1	+0.2	+0.3	44.4	44.6	44.5	FALSE	n/a
4	Aitken Drive	E	4 Aitken Drive x R1	4 Aitken Drive x R1, (E)	0	57.4

Building No	Street	Façade	Address	Receptor	Floor	dB LA10,18h				Short-term	Long term		dB Lnight,outside			Long-term (night)	
											DM comparison	DS comparison				DM comparison	DS comparison
						DMby	DMfy	DSby	DSfy	DSby-DMby	DMfy-DMby	DSfy-DMby	DMby	DMfy	DSfy	DMfy-DMby	DSfy-DMby
43	Aitken Drive	N	43 Aitken Drive x R1	43 Aitken Drive x R1, (N)	1	48.2	48.5	48.3	48.5	+0.1	+0.3	+0.3	37.1	37.4	37.2	FALSE	n/a
43	Aitken Drive	E	43 Aitken Drive x R1	43 Aitken Drive x R1, (E)	0	47.7	48.0	48.1	48.3	+0.4	+0.3	+0.6	36.7	36.9	37.0	FALSE	n/a
43	Aitken Drive	E	43 Aitken Drive x R1	43 Aitken Drive x R1, (E)	1	49.5	49.8	49.9	50.1	+0.4	+0.3	+0.6	38.3	38.6	38.6	FALSE	n/a
43	Aitken Drive	E	43 Aitken Drive x R1	43 Aitken Drive x R1, (E)	0	47.7	48.0	48.1	48.3	+0.4	+0.3	+0.6	36.7	36.9	37.0	FALSE	n/a
43	Aitken Drive	E	43 Aitken Drive x R1	43 Aitken Drive x R1, (E)	1	49.5	49.8	49.8	50.0	+0.3	+0.3	+0.5	38.3	38.6	38.6	FALSE	n/a
43	Aitken Drive	S	43 Aitken Drive x R1	43 Aitken Drive x R1, (S)	0	46.3	46.5	47.0	47.2	+0.7	+0.2	+0.9	35.4	35.6	36.0	FALSE	n/a
43	Aitken Drive	S	43 Aitken Drive x R1	43 Aitken Drive x R1, (S)	1	47.9	48.1	48.5	48.6	+0.6	+0.2	+0.7	36.8	37.0	37.4	FALSE	n/a
45	Aitken Drive	E	45 Aitken Drive x R1	45 Aitken Drive x R1, (E)	0	49.0	49.2	49.3	49.5	+0.3	+0.2	+0.5	37.8	38.0	38.1	FALSE	n/a
45	Aitken Drive	E	45 Aitken Drive x R1	45 Aitken Drive x R1, (E)	1	51.0	51.3	51.2	51.4	+0.2	+0.3	+0.4	39.6	39.9	39.8	FALSE	n/a
45	Aitken Drive	S	45 Aitken Drive x R1	45 Aitken Drive x R1, (S)	0	45.0	45.3	45.4	45.6	+0.4	+0.3	+0.6	34.2	34.5	34.6	FALSE	n/a
45	Aitken Drive	S	45 Aitken Drive x R1	45 Aitken Drive x R1, (S)	1	47.3	47.6	47.7	47.8	+0.4	+0.3	+0.5	36.3	36.6	36.7	FALSE	n/a
45	Aitken Drive	W	45 Aitken Drive x R1	45 Aitken Drive x R1, (W)	0	41.0	41.2	41.5	41.6	+0.5	+0.2	+0.6	30.6	30.8	31.1	FALSE	n/a
45	Aitken Drive	W	45 Aitken Drive x R1	45 Aitken Drive x R1, (W)	1	43.2	43.4	43.6	43.8	+0.4	+0.2	+0.6	32.6	32.8	33.0	FALSE	n/a
45	Aitken Drive	S	45 Aitken Drive x R1	45 Aitken Drive x R1, (S)	0	43.2	43.5	43.5	43.7	+0.3	+0.3	+0.5	32.6	32.9	32.9	FALSE	n/a
45	Aitken Drive	S	45 Aitken Drive x R1	45 Aitken Drive x R1, (S)	1	45.8	46.1	46.1	46.3	+0.3	+0.3	+0.5	35.0	35.2	35.2	FALSE	n/a
45	Aitken Drive	W	45 Aitken Drive x R1	45 Aitken Drive x R1, (W)	0	42.5	42.7	42.8	43.0	+0.3	+0.2	+0.5	32.0	32.2	32.3	FALSE	n/a
45	Aitken Drive	W	45 Aitken Drive x R1	45 Aitken Drive x R1, (W)	1	44.9	45.1	45.2	45.4	+0.3	+0.2	+0.5	34.1	34.3	34.4	FALSE	n/a
47	Aitken Drive	W	47 Aitken Drive x R1	47 Aitken Drive x R1, (W)	0	42.4	42.6	42.7	42.9	+0.3	+0.2	+0.5	31.9	32.1	32.2	FALSE	n/a
47	Aitken Drive	W	47 Aitken Drive x R1	47 Aitken Drive x R1, (W)	1	44.7	45.0	45.0	45.2	+0.3	+0.3	+0.5	34.0	34.2	34.2	FALSE	n/a
47	Aitken Drive	N	47 Aitken Drive x R1	47 Aitken Drive x R1, (N)	0	43.1	43.4	43.5	43.6	+0.4	+0.3	+0.5	32.5	32.8	32.9	FALSE	n/a
47	Aitken Drive	N	47 Aitken Drive x R1	47 Aitken Drive x R1, (N)	1	45.7	46.0	46.1	46.3	+0.4	+0.3	+0.6	34.9	35.1	35.2	FALSE	n/a
47	Aitken Drive	W	47 Aitken Drive x R1	47 Aitken Drive x R1, (W)	0	40.7	40.9	41.1	41.3	+0.4	+0.2	+0.6	30.4	30.5	30.7	FALSE	n/a
47	Aitken Drive	W	47 Aitken Drive x R1	47 Aitken Drive x R1, (W)	1	43.0	43.2	43.4	43.6	+0.4	+0.2	+0.6	32.4	32.6	32.8	FALSE	n/a
47	Aitken Drive	N	47 Aitken Drive x R1	47 Aitken Drive x R1, (N)	0	46.9	47.2	47.5	47.7	+0.6	+0.3	+0.8	35.9	36.2	36.5	FALSE	n/a
47	Aitken Drive	N	47 Aitken Drive x R1	47 Aitken Drive x R1, (N)	1	49.1	49.4	49.6	49.8	+0.5	+0.3	+0.7	37.9	38.2	38.4	FALSE	n/a
47	Aitken Drive	E	47 Aitken Drive x R1	47 Aitken Drive x R1, (E)	0	49.7	50.0	50.1	50.3	+0.4	+0.3	+0.6	38.5	38.7	38.8	FALSE	n/a
47	Aitken Drive	E	47 Aitken Drive x R1	47 Aitken Drive x R1, (E)	1	51.7	52.0	52.1	52.3	+0.4	+0.3	+0.6	40.3	40.5	40.6	FALSE	n/a
49	Aitken Drive	N	49 Aitken Drive x R1	49 Aitken Drive x R1, (N)	0	45.9	46.1	46.2	46.4	+0.3	+0.2	+0.5	35.0	35.2	35.3	FALSE	n/a
49	Aitken Drive	N	49 Aitken Drive x R1	49 Aitken Drive x R1, (N)	1	47.8	48.0	48.1	48.3	+0.3	+0.2	+0.5	36.8	36.9	37.0	FALSE	n/a
49	Aitken Drive	E	49 Aitken Drive x R1	49 Aitken Drive x R1, (E)	0	48.4	48.7	48.8	48.9	+0.4	+0.3	+0.5	37.3	37.6	37.7	FALSE	n/a
49	Aitken Drive	E	49 Aitken Drive x R1	49 Aitken Drive x R1, (E)	1	50.4	50.6	50.6	50.8	+0.2	+0.2	+0.4	39.1	39.3	39.3	FALSE	n/a
49	Aitken Drive	S	49 Aitken Drive x R1	49 Aitken Drive x R1, (S)	0	47.4	47.7	48.1	48.3	+0.7	+0.3	+0.9	36.4	36.7	37.0	FALSE	n/a
49	Aitken Drive	S	49 Aitken Drive x R1	49 Aitken Drive x R1, (S)	1	49.8	50.1	50.3	50.5	+0.5	+0.3	+0.7	38.6	38.8	39.0	FALSE	n/a
49	Aitken Drive	W	49 Aitken Drive x R1	49 Aitken Drive x R1, (W)	0	42.3	42.6	42.8	43.0	+0.5	+0.3	+0.7	31.8	32.1	32.3	FALSE	n/a
49	Aitken Drive	W	49 Aitken Drive x R1	49 Aitken Drive x R1, (W)	1	44.5	44.7	44.9	45.1	+0.4	+0.2	+0.6	33.8	34.0	34.1	FALSE	n/a
5	Aitken Drive	W	5 Aitken Drive x R1	5 Aitken Drive x R1, (W)	0	45.3	45.5	46.3	46.4	+1.0	+0.2	+1.1	34.5	34.7	35.4	FALSE	n/a
5	Aitken Drive	W	5 Aitken Drive x R1	5 Aitken Drive x R1, (W)	1	46.6	46.8	47.4	47.5	+0.8	+0.2	+0.9	35.7	35.9	36.4	FALSE	n/a
5	Aitken Drive	N	5 Aitken Drive x R1	5 Aitken Drive x R1, (N)	0	45.4	45.7	45.9	46.1	+0.5	+0.3	+0.7	34.6	34.9	35.0	FALSE	n/a
5	Aitken Drive	N	5 Aitken Drive x R1	5 Aitken Drive x R1, (N)	1	47.3	47.5	47.7	47.9	+0.4	+0.2	+0.6	36.3	36.5	36.7	FALSE	n/a
5	Aitken Drive	E	5 Aitken Drive x R1	5 Aitken Drive x R1, (E)	0	48.6	48.8	49.3	49.5	+0.7	+0.2	+0.9	37.5	37.7	38.1	FALSE	n/a
5	Aitken Drive	E	5 Aitken Drive x R1	5 Aitken Drive x R1, (E)	1	50.3	50.6	50.9	51.1	+0.6	+0.3	+0.8	39.0	39.3	39.5	FALSE	n/a
5	Aitken Drive	S	5 Aitken Drive x R1	5 Aitken Drive x R1, (S)	0	45.9	46.1	47.1	47.2	+1.2	+0.2	+1.3	35.0	35.2	36.1	FALSE	n/a
5	Aitken Drive	S	5 Aitken Drive x R1	5 Aitken Drive x R1, (S)	1	47.1	47.2	48.1	48.2	+1.0	+0.1	+1.1	36.1	36.2	37.0	FALSE	n/a
51	Aitken Drive	W	51 Aitken Drive x R1	51 Aitken Drive x R1, (W)	0	42.8	43.0	43.2	43.3	+0.4	+0.2	+0.5	32.3	32.4	32.6	FALSE	n/a
51	Aitken Drive	W	51 Aitken Drive x R1	51 Aitken Drive x R1, (W)	1	44.7	45.0	45.2	45.3	+0.5	+0.3	+0.6	34.0	34.2	34.4	FALSE	n/a
51	Aitken Drive	N	51 Aitken Drive x R1	51 Aitken Drive x R1, (N)	0	46.3	46.6	46.6	46.8	+0.3	+0.3	+0.5	35.4	35.7	35.7	FALSE	n/a
51	Aitken Drive	N	51 Aitken Drive x R1	51 Aitken Drive x R1, (N)	1	48.2	48.5	48.5	48.6	+0.3	+0.3	+0.4	37.1	37.4	37.4	FALSE	n/a
51	Aitken Drive	E	51 Aitken Drive x R1	51 Aitken Drive x R1, (E)	0	47.3	47.6	47.7	47.9	+0.4	+0.3	+0.6	36.3	36.6	36.7	FALSE	n/a
51	Aitken Drive	E	51 Aitken Drive x R1	51 Aitken Drive x R1, (E)	1	49.2	49.4	49.5	49.7	+0.3	+0.2	+0.5	38.0	38.2	38.3	FALSE	n/a
51	Aitken Drive	S	51 Aitken Drive x R1	51 Aitken Drive x R1, (S)	0	45.8	46.0	46.2	46.4	+0.4	+0.2	+0.6	35.0	35.1	35.3	FALSE	n/a
51	Aitken Drive	S	51 Aitken Drive x R1	51 Aitken Drive x R1, (S)	1	47.8	48.1	48.2	48.4	+0.4	+0.3	+0.6	36.8	37.0	37.1	FALSE	n/a
53	Aitken Drive	E	53 Aitken Drive x R1	53 Aitken Drive x R1, (E)	0	46.0	46.2	46.4	46.6	+0.4	+0.2	+0.6	35.1	35.3	35.5	FALSE	n/a
53	Aitken Drive	E	53 Aitken Drive x R1	53 Aitken Drive x R1, (E)	1	47.6	47.9	48.0	48.2	+0.4	+0.3	+0.6	36.6	36.8	36.9	FALSE	n/a
53	Aitken Drive	SE	53 Aitken Drive x R1	53 Aitken Drive x R1, (SE)	0	45.7	46.0	46.2	46.4	+0.5	+0.3	+0.7	34.9	35.1	35.3	FALSE	n/a
53	Aitken Drive	SE	53 Aitken Drive x R1	53 Aitken Drive x R1, (SE)	1	47.5	47.8	48.0	48.2	+0.5	+0.3	+0.7	36.5	36.8	36.9	FALSE	n/a
53	Aitken Drive	W	53 Aitken Drive x R1	53 Aitken Drive x R1, (W)	0	41.6	41.9	41.9	42.1	+0.3	+0.3	+0.5	31.2	31.4	31.4	FALSE	n/a
53	Aitken Drive	W	53 Aitken Drive x R1	53 Aitken Drive x R1, (W)	1	43.8	44.0	44.1	44.3	+0.3	+0.2	+0.5	33.2	33.3	33.4	FALSE	n/a
55	Aitken Drive	W	55 Aitken Drive x R1	55 Aitken Drive x R1, (W)	0	41.4	41.6	41.7	41.9	+0.3	+0.2	+0.5	31.0	31.2	31.3	FALSE	n/a
55	Aitken Drive	W	55 Aitken Drive x R1	55 Aitken Drive x R1, (W)	1	43.6	43.9	44.0	44.2	+0.4	+0.3	+0.6	33.0	33.2	33.3	FALSE	n/a
55	Aitken Drive	NW	55 Aitken Drive x R1	55 Aitken Drive x R1, (NW)	0	41.9	42.2	42.1	42.3	+0.2	+0.3	+0.4	31.4	31.7	31.6	FALSE	n/a
55	Aitken Drive	NW	55 Aitken Drive x R1	55 Aitken Drive x R1, (NW)	1	43.9	44.2	44.2	44.4	+0.3	+0.3	+0.5	33.2	33.5	33.5	FALSE	n/a
55	Aitken Drive	E	55 Aitken Drive x R1	55 Aitken Drive x R1, (E)	0	46.0	46.3	46.4	46.6	+0.4	+0.3	+0.6	35.1	35.4	35.5	FALSE	n/a
55	Aitken Drive	E	55 Aitken Drive x R1	55 Aitken Drive x R1, (E)	1	47.6	47.8	47.9	48.1	+0.3	+0.2	+0.5	36.6	36.8	36.8	FALSE	n/a
57	Aitken Drive	N	57 Aitken Drive x R1	57 Aitken Drive x R1, (N)	0	43.8	44.1	44.1	44.3	+0.3	+0.3	+0.5	33.2	33.4	33.4	FALSE	n/a
57	Aitken Drive	N	57 Aitken Drive x R1	57 Aitken Drive x R1, (N)	1	45.9	46.1	46.2	46.4	+0.3	+0.2	+0.5	35.0	35.2	35.3	FALSE	n/a
57	Aitken Drive	E	57 Aitken Drive x R1	57 Aitken Drive x R1, (E)	0	45.5	45.8	46.0	46.2	+0.5	+0.3	+0.7	34.7	35.0	35.1	FALSE	n/a
57	Aitken Drive	E	57 Aitken Drive x R1	57 Aitken Drive x R1, (E)	1	47.2	47.5	47.6	47.8	+0.4	+0.3	+0.6	36.2	36.5	36.6	FALSE	n/a
57	Aitken Drive	E	57 Aitken Drive x R1	57 Aitken Drive x R1, (E)	0	45.4	45.7	45.8	46.0	+0.4	+0.3	+0.6	34.6	34.9	35.0	FALSE	n/a
57	Aitken Drive	E	57 Aitken Drive x R1	57 Aitken Drive x R1, (E)	1	47.0	47.2	47.4	47.6	+0.4	+0.2	+0.6	36.0	36.2	36.4	FALSE	n/a
57	Aitken Drive	S	57 Aitken Drive x R1	57 Aitken Drive x R1, (S)	0	42.5	42.8	42.9	43.1	+0.4	+0.3	+0.6	32.0	32.3	32.3	FALSE	n/a
57	Aitken Drive	S	57 Aitken Drive x R1	57 Aitken Drive x R1, (S)	1	44.5	44.8	44.9	45.1	+0.4	+0.3	+0.6	33.8	34.1	34.1	FALSE	n/a
57	Aitken Drive	W	57 Aitken Drive x R1	57 Aitken Drive x R1, (W)	0	42.4	42.6	42.8	42.9	+0.4	+0.2	+0.5	31.9	32.1	32.3	FALSE	n/a
57	Aitken Drive	W	57 Aitken Drive x R1	57 Aitken Drive x R1, (W)	1	44.3	44.6	44.7	44.9	+0.4	+0.3	+0.6	33.6	33.9	34.0	FALSE	n/a
59	Aitken Drive	S	59 Aitken Drive x R1	59 Aitken Drive x R1, (S)	0	43.6	43.9	44.1	44.3	+0.5	+0.3	+0.7	33.0	33.2	33.4	FALSE	n/a
59	Aitken Drive	S	59 Aitken Drive x R1	59 Aitken Drive x R1, (S)	1	45.6	45.8	46.0	46.2	+0.4	+0.2	+0.6	34.8	35.0	35.1	FALSE	n/a
59	Aitken Drive	W	59 Aitken Drive x R1	59 Aitken Drive x R1, (W)	0	42.8	43.1	43.2	43.4	+0.4	+0.3	+0.6	32.3	32.5	32.6	FALSE	n/a
59	Aitken Drive	W	59 Aitken Drive x R1	59 Aitken Drive x R1, (W)	1	44.7	45.0	45.1	45.3	+0.4	+0.3	+0.6	34.0	34.2	34.3	FALSE	n/a
59	Aitken Drive	N	59 Aitken Drive x R1	59 Aitken Drive x R1, (N)	0	44.9	45.1	45.1	45.2	+0.2	+0.2	+0.3	34.1	34.3	34.3	FALSE	n/a
59	Aitken Drive	N	59 Aitken Drive x R1	59 Aitken Drive x R1, (N)	1	46.6	46.9	46.9	47.1	+0.3	+0.3	+0.5	35.7	35.9	35.9	FALSE	n/a
59	Aitken Drive	E	59 Aitken Drive x R1	59 Aitken Drive x R1, (E)	0	45.9	46.2	46.4	46.5	+0.5	+0.3	+0.6	35.0	35.3	35.5	FALSE	n/a
59	Aitken Drive	E	59 Aitken Drive x R1	59 Aitken Drive x R1, (E)	1	47.7	48.0	48.1	48.3	+0.4	+0.3	+0.6	36.7	36.9	37.0	FALSE	n/a
6	Aitken Drive	E	6 Aitken Drive x R1	6 Aitken Drive x R1, (E)	0	57.6	57.8	57.5	57.7	-0.1	+0.2	+0.1	45.6	45.8	45.5	FALSE	n/a
6	Aitken Drive	E	6 Aitken Drive x R1	6 Aitken Drive x R1, (E)	1	60.0	60.2	59.8	60.0	-0.2	+0.2	0.0	47.7	47.9	47.6	FALSE	n/a
6	Aitken Drive	E	6 Aitken Drive x R1	6 Aitken Drive x R1, (E)	0	58.0	58.2	57.6	57.7	-0.4	+0.2	-0.3	45.9	46.1	45.6	FALSE	n/a
6	Aitken Drive	E	6 Aitken Drive x R1	6 Aitken Drive x R1, (E)	1	60.2	60.4	60.0	60.1	-0.2	+0.2	-0.1	47.9	48.1	47.7	FALSE	n/a
6	Aitken Drive	S	6 Aitken Drive x R1	6 Aitken Drive x R1, (S)	0	53.3	53.4	54.0	54.1	+0.7	+0.1	+0.8	41.7	41.8	42.3	FALSE	n/a
6	Aitken Drive	S	6 Aitken Drive x R1	6 Aitken Drive x R1, (S)	1	55.4	55.5	56.4	56.5	+1.0	+0.1	+1.1	43.6	43.7	44.5	FALSE	n/a
6	Aitken Drive	W	6 Aitken Drive x R1	6 Aitken Drive x R1, (W)	0	49.6	49.7	51.0	51.0	+1.4	+0.1	+1.4	38.4	38.5	39.6	FALSE	n/a
6	Aitken Drive	W	6 Aitken Drive x R1	6 Aitken Drive x R1, (W)	1	50.5	50.6	51.7	51.8	+1.2	+0.1	+1.3	39.2	39.3	40.3	FALSE	n/a
6	Aitken Drive	W	6 Aitken Drive x R1	6 Aitken Drive x R1, (W)	0	48.2	48.3	49.6	49.6	+1.4	+0.1	+1.4	37.1	37.2	38.4	FALSE	n/a
6	Aitken Drive	W	6 Aitken Drive x R1	6 Aitken Drive x R1, (W)	1	49.2	49.3	50.4	50.4	+1.2	+0.1	+1.2	38.0	38.1	39.1	FALSE	n/a
61	Aitken Drive	S	61 Aitken Drive x R1	61 Aitken Drive x R1, (S)	0	44.3	44.6	44.7	44.9	+0.4	+0.3	+0.6	33.6	33.9	34.0	FALSE	n/a
61	Aitken Drive	S	61 Aitken Drive x R1	61 Aitken Drive x R1, (S)	1	46.2	46.4	46.6	46.8	+0.4	+0.2	+0.6	35.3	35.5	35.7	FALSE	n/a
61	Aitken Drive	S	61 Aitken Drive x R1	61 Aitken Drive x R1, (S)	1	46.0	46.3	46.5	46.6	+0.5	+0.3	+0.6	35.1	35.4	35.6	FALSE	n/a
61	Aitken Drive	W	61 Aitken Drive x R1	61 Aitken Drive x R1, (W)	0	42.2	42.4	42.3	42.5	+0.1	+0.2	+0.3	31.7	31.9	31.8	FALSE	n/a
61	Aitken Drive	W	61 Aitken Drive x R1	61 Aitken Drive x R1, (W)	1	44.4	44.7	44.6	44.8	+0.2	+0.3	+0.4	33.7	34.0	33.9	FALSE	n/a
61	Aitken Drive	N	61 Aitken Drive x R1	61 Aitken Drive x R1, (N)	0	45.5	45.7	45.8	46.0	+0.3	+0.2	+0.5	34.7	34.9	35.0	FALSE	n/a
61	Aitken Drive	N	61 Aitken Drive x R1	61 Aitken Drive x R1, (N)	1	47.2	47.4	47.5	47.6	+0.3	+0.2	+0.4	36.2	36.4	36.5	FALSE	n/a
61	Aitken Drive	E	61 Aitken Drive x R1	61 Aitken Drive x R1, (E)	0	44.0	44.2	44.3	44.5	+0.3	+0.2	+0.5	33.3	33.5	33.6	FALSE	n/a
61	Aitken Drive	E	61 Aitken Drive x R1	61 Aitken Drive x R1, (E)	1	46.0	46.2	46.3	46.5	+0.3	+0.2	+0.5	35.1	35.3	35.4	FALSE	n/a
63	Aitken Drive	S	63 Aitken Drive x R1	63 Aitken Drive x R1, (S)	0	43.8	44.1	44.2	44.3	+0.4	+0.3	+0.5	33.2	33.4	33.5	FALSE	n/a
63	Aitken Drive	S	63 Aitken Drive x R1	63 Aitken Drive x R1, (S)	1	45.9	46.2	46.2	46.4	+0.3	+0.3	+0.5	35.0	35.3	35.3	FALSE	n/a
63	Aitken Drive	W	63 Aitken Drive x R1	63 Aitken Drive x R1, (W)	0	42.8	43.0	43.1	43.2	+0.3	+0.2	+0.4	32.3	32.4	32.5	FALSE	n/a
63	Aitken Drive	W	63 Aitken Drive x R1	63 Aitken Drive x R1, (W)	1	45.0	45.2	45.2	45.4	+0.2	+0.2	+0.4	34.2	34.4	34.4	FALSE	n/a
63	Aitken Drive	N	63 Aitken Drive x R1	63 Aitken Drive x R1, (N)	0	46.5	46.8	46.9	47.1	+0.4	+0.3	+0.6	35.6	35.9	35.9	FALSE	n/a
63	Aitken Drive	N	63 Aitken Drive x R1	63 Aitken Drive x R1, (N)	1	48.4	48.7	48.8	49.0	+0.4	+0.3	+0.6	37.3	37.6	37.7	FALSE	n/a
63	Aitken Drive	E	63 Aitken Drive x R1	63 Aitken Drive x R1, (E)	0	45.6	45.8	45.8	46.0	+0.2	+0.2	+0.4	34.8	35.0	35.0	FALSE	n/a
63	Aitken Drive	E	63 Aitken Drive x R1	63 Aitken Drive x R1, (E)	1	47.4	47.7	47.6	47.8	+0.2	+0.3	+0.4	36.4	36.7	36.6	FALSE	n/a
65	Aitken Drive	SW	65 Aitken Drive x R1	65 Aitken Drive x R1, (SW)	0	42.8	43.0	43.0	43.2	+0.2	+0.2	+0.4	32.3	32.4	32.4	FALSE	n/a
65	Aitken Drive	SW	65 Aitken Drive x R1	65 Aitken Drive x R1, (SW)	1	45.1	45.3	45.4	45.6	+0.3	+0.2	+0.5	34.3	34.5	34.6	FALSE	n/a
65	Aitken Drive	NW	65 Aitken Drive x R1	65 Aitken Drive x R1, (NW)	0	44.6	44.9	44.9	45.0	+0.3	+0.3	+0.4	33.9	34.1	34.1	FALSE	n/a
65	Aitken Drive	NW	65 Aitken Drive x R1	65 Aitken Drive x R1, (NW)	1	46.6	46.9	46.8	47.0	+0.2	+0.3	+0.4	35.7	35.9	35.9	FALSE	n/a
65	Aitken Drive	NE	65 Aitken Drive x R1	65 Aitken Drive x R1, (NE)	0	49.4	49.7	49.9	50.1	+0.5	+0.3	+0.7	38.2	38.5	38.6	FALSE	n/a
65	Aitken Drive	NE	65 Aitken Drive x R1	65 Aitken Drive x R1, (NE)	1	51.5	51.7	51.9	52.1	+0.4	+0.2	+0.6	40.1	40.3	40.4	FALSE	n/a
65	Aitken Drive	SE	65 Aitken Drive x R1	65 Aitken Drive x R1, (SE)	0	48.7	49.0	49.1	49.3	+0.4	+0.3	+0.6	37.6	37.8	37.9	FALSE	n/a
65	Aitken Drive	SE	65 Aitken Drive x R1	65 Aitken Drive x R1, (SE)	1	50.8	51.1	51.2	51.4	+0.4	+0.3	+0.6	39.5	39.7	39.8	FALSE	n/a
67	Aitken Drive	S	67 Aitken Drive x R1	67 Aitken Drive x R1, (S)	0	43.1	43.4	43.3	43.5	+0.2	+0.3	+0.4	32.5	32.8	32.7	FALSE	n/a
67	Aitken Drive	S	67 Aitken Drive x R1	67 Aitken Drive x R1, (S)	1	45.6	45.9	45.8	46.0	+0.2	+0.3	+0.4	34.8	35.0	35.0	FALSE	n/a
67	Aitken Drive	E	67 Aitken Drive x R1	67 Aitken Drive x R1, (E)	0	43.0	43.3	43.2	43.4	+0.2	+0.3	+0.4	32.4	32.7	32.6	FALSE	n/a
67	Aitken Drive	E	67 Aitken Drive x R1	67 Aitken Drive x R1, (E)	1	45.5	45.7	45.7	45.9	+0.2	+0.2	+0.4	34.7	34.9	34.9	FALSE	n/a
67	Aitken Drive	S	67 Aitken Drive x R1	67 Aitken Drive x R1, (S)	0	49.3	49.6	49.7	49.9	+0.4	+0.3	+0.6	38.1	38.4	38.5	FALSE	n/a
67	Aitken Drive	S	67 Aitken Drive x R1	67 Aitken Drive x R1, (S)	1	51.4	51.7	51.8	52.0	+0.4	+0.3	+0.6	40.0	40.3	40.4	FALSE	n/a
67	Aitken Drive	W	67 Aitken Drive x R1	67 Aitken Drive x R1, (W)	0	42.6	42.8	42.9	43.0	+0.3	+0.2	+0.4	32.1	32.3	32.3	FALSE	n/a
67	Aitken Drive	W	67 Aitken Drive x R1	67 Aitken Drive x R1, (W)	1	44.7	45.0	45.1	45.2	+0.4	+0.3	+0.5	34.0	34.2	34.3	FALSE	n/a
67	Aitken Drive	N	67 Aitken Drive x R1	67 Aitken Drive x R1, (N)	0	45.3	45.6	45.5	45.7	+0.2	+0.3	+0.4	34.5	34.8	34.7	FALSE	n/a
67	Aitken Drive	N	67 Aitken Drive x R1	67 Aitken Drive x R1, (N)	1	47.3	47.6	47.6	47.8	+0.3	+0.3	+0.5	36.3	36.6	36.6	FALSE	n/a
67	Aitken Drive	E	67 Aitken Drive x R1	67 Aitken Drive x R1, (E)	0	45.0	45.3	45.2	45.4	+0.2	+0.3	+0.4	34.2	34.5	34.4	FALSE	n/a
67	Aitken Drive	E	67 Aitken Drive x R1	67 Aitken Drive x R1, (E)	1	46.8	47.1	47.0	47.2	+0.2	+0.3	+0.4	35.9	36.1	36.0	FALSE	n/a
69	Aitken Drive	N	69 Aitken Drive x R1	69 Aitken Drive x R1, (N)	0	45.6	45.8	45.8	46.0	+0.2	+0.2	+0.4	34.8	35.0	35.0	FALSE	n/a
69	Ait

Building No	Street	Façade	Address	Receptor	Floor	dB LA10,18h				Short-term	Long term		dB Lnight,outside			Long-term (night)	
											DM comparison	DS comparison				DM comparison	DS comparison
						DMby	DMfy	DSby	DSfy	DSby-DMby	DMfy-DMby	DSfy-DMby	DMby	DMfy	DSfy	DMfy-DMby	DSfy-DMby
7	Aitken Drive	W	7 Aitken Drive x R1	7 Aitken Drive x R1, (W)	0	44.2	44.3	45.0	45.1	+0.8	+0.1	+0.9	33.5	33.6	34.2	FALSE	n/a
7	Aitken Drive	W	7 Aitken Drive x R1	7 Aitken Drive x R1, (W)	1	45.7	45.9	46.4	46.5	+0.7	+0.2	+0.8	34.9	35.0	35.5	FALSE	n/a
7	Aitken Drive	N	7 Aitken Drive x R1	7 Aitken Drive x R1, (N)	0	44.5	44.8	44.9	45.1	+0.4	+0.3	+0.6	33.8	34.1	34.1	FALSE	n/a
7	Aitken Drive	N	7 Aitken Drive x R1	7 Aitken Drive x R1, (N)	1	46.3	46.6	46.7	46.9	+0.4	+0.3	+0.6	35.4	35.7	35.8	FALSE	n/a
7	Aitken Drive	E	7 Aitken Drive x R1	7 Aitken Drive x R1, (E)	0	46.4	46.5	47.3	47.4	+0.9	+0.1	+1.0	35.5	35.6	36.3	FALSE	n/a
7	Aitken Drive	E	7 Aitken Drive x R1	7 Aitken Drive x R1, (E)	1	47.6	47.8	48.4	48.5	+0.8	+0.2	+0.9	36.6	36.8	37.3	FALSE	n/a
71	Aitken Drive	E	71 Aitken Drive x R1	71 Aitken Drive x R1, (E)	0	53.9	54.2	54.4	54.6	+0.5	+0.3	+0.7	42.2	42.5	42.7	FALSE	n/a
71	Aitken Drive	E	71 Aitken Drive x R1	71 Aitken Drive x R1, (E)	1	56.2	56.5	56.6	56.8	+0.4	+0.3	+0.6	44.3	44.6	44.7	FALSE	n/a
71	Aitken Drive	S	71 Aitken Drive x R1	71 Aitken Drive x R1, (S)	0	53.2	53.5	53.4	53.6	+0.2	+0.3	+0.4	41.6	41.9	41.8	FALSE	n/a
71	Aitken Drive	S	71 Aitken Drive x R1	71 Aitken Drive x R1, (S)	1	55.5	55.8	55.7	55.9	+0.2	+0.3	+0.4	43.7	44.0	43.9	FALSE	n/a
71	Aitken Drive	W	71 Aitken Drive x R1	71 Aitken Drive x R1, (W)	0	43.3	43.5	43.5	43.7	+0.2	+0.2	+0.4	32.7	32.9	32.9	FALSE	n/a
71	Aitken Drive	W	71 Aitken Drive x R1	71 Aitken Drive x R1, (W)	1	45.8	46.0	46.1	46.2	+0.3	+0.2	+0.4	35.0	35.1	35.2	FALSE	n/a
71	Aitken Drive	N	71 Aitken Drive x R1	71 Aitken Drive x R1, (N)	0	51.5	51.7	51.8	52.0	+0.3	+0.2	+0.5	40.1	40.3	40.4	FALSE	n/a
71	Aitken Drive	N	71 Aitken Drive x R1	71 Aitken Drive x R1, (N)	1	53.7	54.0	54.1	54.3	+0.4	+0.3	+0.6	42.1	42.3	42.4	FALSE	n/a
73	Aitken Drive	NW	73 Aitken Drive x R1	73 Aitken Drive x R1, (NW)	0	45.0	45.3	45.2	45.4	+0.2	+0.3	+0.4	34.2	34.5	34.4	FALSE	n/a
73	Aitken Drive	NW	73 Aitken Drive x R1	73 Aitken Drive x R1, (NW)	1	47.2	47.5	47.5	47.6	+0.3	+0.3	+0.4	36.2	36.5	36.5	FALSE	n/a
73	Aitken Drive	NE	73 Aitken Drive x R1	73 Aitken Drive x R1, (NE)	0	54.3	54.6	54.8	55.0	+0.5	+0.3	+0.7	42.6	42.9	43.1	FALSE	n/a
73	Aitken Drive	NE	73 Aitken Drive x R1	73 Aitken Drive x R1, (NE)	1	56.5	56.8	56.9	57.1	+0.4	+0.3	+0.6	44.6	44.9	44.9	FALSE	n/a
73	Aitken Drive	SE	73 Aitken Drive x R1	73 Aitken Drive x R1, (SE)	0	54.6	54.9	55.2	55.4	+0.6	+0.3	+0.8	42.9	43.1	43.4	FALSE	n/a
73	Aitken Drive	SE	73 Aitken Drive x R1	73 Aitken Drive x R1, (SE)	1	56.8	57.1	57.1	57.3	+0.3	+0.3	+0.5	44.9	45.1	45.1	FALSE	n/a
73	Aitken Drive	SW	73 Aitken Drive x R1	73 Aitken Drive x R1, (SW)	0	50.2	50.5	50.9	51.1	+0.7	+0.3	+0.9	38.9	39.2	39.5	FALSE	n/a
73	Aitken Drive	SW	73 Aitken Drive x R1	73 Aitken Drive x R1, (SW)	1	52.5	52.8	53.0	53.2	+0.5	+0.3	+0.7	41.0	41.3	41.4	FALSE	n/a
8	Aitken Drive	W	8 Aitken Drive x R1	8 Aitken Drive x R1, (W)	0	48.2	48.2	49.5	49.5	+1.3	0.0	+1.3	37.1	37.1	38.3	FALSE	n/a
8	Aitken Drive	W	8 Aitken Drive x R1	8 Aitken Drive x R1, (W)	1	49.2	49.3	50.3	50.4	+1.1	+0.1	+1.2	38.0	38.1	39.0	FALSE	n/a
8	Aitken Drive	W	8 Aitken Drive x R1	8 Aitken Drive x R1, (W)	0	48.4	48.5	49.6	49.7	+1.2	+0.1	+1.3	37.3	37.4	38.4	FALSE	n/a
8	Aitken Drive	W	8 Aitken Drive x R1	8 Aitken Drive x R1, (W)	1	49.6	49.7	50.5	50.6	+0.9	+0.1	+1.0	38.4	38.5	39.2	FALSE	n/a
8	Aitken Drive	N	8 Aitken Drive x R1	8 Aitken Drive x R1, (N)	0	54.5	54.7	54.5	54.6	0.0	+0.2	+0.1	42.8	43.0	42.8	FALSE	n/a
8	Aitken Drive	N	8 Aitken Drive x R1	8 Aitken Drive x R1, (N)	1	57.0	57.3	56.7	56.9	-0.3	+0.3	-0.1	45.0	45.3	44.8	FALSE	n/a
8	Aitken Drive	E	8 Aitken Drive x R1	8 Aitken Drive x R1, (E)	0	57.7	57.9	57.5	57.7	-0.2	+0.2	0.0	45.7	45.8	45.5	FALSE	n/a
8	Aitken Drive	E	8 Aitken Drive x R1	8 Aitken Drive x R1, (E)	1	60.1	60.3	59.8	60.0	-0.3	+0.2	-0.1	47.8	48.0	47.6	FALSE	n/a
8	Aitken Drive	E	8 Aitken Drive x R1	8 Aitken Drive x R1, (E)	0	57.6	57.8	57.5	57.7	-0.1	+0.2	+0.1	45.6	45.8	45.5	FALSE	n/a
8	Aitken Drive	E	8 Aitken Drive x R1	8 Aitken Drive x R1, (E)	1	59.9	60.1	59.8	60.0	-0.1	+0.2	+0.1	47.6	47.8	47.6	FALSE	n/a
9	Aitken Drive	N	9 Aitken Drive x R1	9 Aitken Drive x R1, (N)	0	44.6	44.9	44.9	45.1	+0.3	+0.3	+0.5	33.9	34.1	34.1	FALSE	n/a
9	Aitken Drive	N	9 Aitken Drive x R1	9 Aitken Drive x R1, (N)	1	46.3	46.6	46.7	46.9	+0.4	+0.3	+0.6	35.4	35.7	35.8	FALSE	n/a
9	Aitken Drive	E	9 Aitken Drive x R1	9 Aitken Drive x R1, (E)	0	45.7	45.8	46.6	46.7	+0.9	+0.1	+1.0	34.9	35.0	35.7	FALSE	n/a
9	Aitken Drive	E	9 Aitken Drive x R1	9 Aitken Drive x R1, (E)	1	47.0	47.2	47.8	48.0	+0.8	+0.2	+1.0	36.0	36.2	36.8	FALSE	n/a
9	Aitken Drive	S	9 Aitken Drive x R1	9 Aitken Drive x R1, (S)	0	45.8	46.0	46.9	47.0	+1.1	+0.2	+1.2	35.0	35.1	35.9	FALSE	n/a
9	Aitken Drive	S	9 Aitken Drive x R1	9 Aitken Drive x R1, (S)	1	47.0	47.2	48.0	48.1	+1.0	+0.2	+1.1	36.0	36.2	36.9	FALSE	n/a
1	Arran Crescent	N	1 Arran Crescent x R1	1 Arran Crescent x R1, (N)	0	55.3	55.4	54.7	54.7	-0.6	+0.1	-0.6	43.5	43.6	43.0	FALSE	n/a
1	Arran Crescent	N	1 Arran Crescent x R1	1 Arran Crescent x R1, (N)	1	55.7	55.7	55.1	55.1	-0.6	0.0	-0.6	43.9	43.9	43.3	FALSE	n/a
1	Arran Crescent	E	1 Arran Crescent x R1	1 Arran Crescent x R1, (E)	0	55.8	55.9	55.1	55.2	-0.7	+0.1	-0.6	44.0	44.0	43.3	FALSE	n/a
1	Arran Crescent	E	1 Arran Crescent x R1	1 Arran Crescent x R1, (E)	1	56.0	56.2	55.3	55.4	-0.7	+0.2	-0.6	44.1	44.3	43.5	FALSE	n/a
1	Arran Crescent	S	1 Arran Crescent x R1	1 Arran Crescent x R1, (S)	0	58.1	58.2	57.3	57.4	-0.8	+0.1	-0.7	46.0	46.1	45.3	FALSE	n/a
1	Arran Crescent	S	1 Arran Crescent x R1	1 Arran Crescent x R1, (S)	1	58.1	58.2	57.3	57.5	-0.8	+0.1	-0.6	46.0	46.1	45.3	FALSE	n/a
1	Arran Crescent	W	1 Arran Crescent x R1	1 Arran Crescent x R1, (W)	0	39.7	39.9	39.6	39.7	-0.1	+0.2	0.0	29.5	29.6	29.4	FALSE	n/a
1	Arran Crescent	W	1 Arran Crescent x R1	1 Arran Crescent x R1, (W)	1	42.6	42.7	42.5	42.6	-0.1	+0.1	0.0	32.1	32.2	32.0	FALSE	n/a
1	Arran Crescent	S	1 Arran Crescent x R1	1 Arran Crescent x R1, (S)	0	40.6	40.7	40.4	40.6	-0.2	+0.1	0.0	30.3	30.4	30.1	FALSE	n/a
1	Arran Crescent	S	1 Arran Crescent x R1	1 Arran Crescent x R1, (S)	1	43.3	43.5	43.2	43.3	-0.1	+0.2	0.0	32.7	32.9	32.6	FALSE	n/a
1	Arran Crescent	W	1 Arran Crescent x R1	1 Arran Crescent x R1, (W)	0	40.1	40.2	40.0	40.1	-0.1	+0.1	0.0	29.8	29.9	29.7	FALSE	n/a
1	Arran Crescent	W	1 Arran Crescent x R1	1 Arran Crescent x R1, (W)	1	42.6	42.8	42.6	42.7	0.0	+0.2	+0.1	32.1	32.3	32.1	FALSE	n/a
2	Arran Crescent	N	2 Arran Crescent x R1	2 Arran Crescent x R1, (N)	0	49.2	49.3	48.8	48.8	-0.4	+0.1	-0.4	38.0	38.1	37.7	FALSE	n/a
2	Arran Crescent	N	2 Arran Crescent x R1	2 Arran Crescent x R1, (N)	1	50.1	50.2	49.7	49.8	-0.4	+0.1	-0.3	38.8	38.9	38.5	FALSE	n/a
2	Arran Crescent	E	2 Arran Crescent x R1	2 Arran Crescent x R1, (E)	0	48.2	48.3	47.6	47.7	-0.6	+0.1	-0.5	37.1	37.2	36.6	FALSE	n/a
2	Arran Crescent	E	2 Arran Crescent x R1	2 Arran Crescent x R1, (E)	1	48.9	49.0	48.4	48.5	-0.5	+0.1	-0.4	37.7	37.8	37.3	FALSE	n/a
2	Arran Crescent	S	2 Arran Crescent x R1	2 Arran Crescent x R1, (S)	0	54.3	54.4	53.6	53.7	-0.7	+0.1	-0.6	42.6	42.7	42.0	FALSE	n/a
2	Arran Crescent	S	2 Arran Crescent x R1	2 Arran Crescent x R1, (S)	1	54.3	54.5	53.7	53.8	-0.6	+0.2	-0.5	42.6	42.8	42.1	FALSE	n/a
2	Arran Crescent	W	2 Arran Crescent x R1	2 Arran Crescent x R1, (W)	0	39.4	39.5	39.4	39.5	0.0	+0.1	+0.1	29.2	29.3	29.2	FALSE	n/a
2	Arran Crescent	W	2 Arran Crescent x R1	2 Arran Crescent x R1, (W)	1	42.1	42.3	42.1	42.3	0.0	+0.2	+0.2	31.6	31.8	31.6	FALSE	n/a
3	Arran Crescent	NW	3 Arran Crescent x R1	3 Arran Crescent x R1, (NW)	0	40.9	41.1	41.2	41.4	+0.3	+0.2	+0.5	30.5	30.7	30.8	FALSE	n/a
3	Arran Crescent	NW	3 Arran Crescent x R1	3 Arran Crescent x R1, (NW)	1	43.4	43.6	43.7	43.8	+0.3	+0.2	+0.4	32.8	33.0	33.1	FALSE	n/a
3	Arran Crescent	NE	3 Arran Crescent x R1	3 Arran Crescent x R1, (NE)	0	43.7	43.8	43.5	43.6	-0.2	+0.1	-0.1	33.1	33.2	32.9	FALSE	n/a
3	Arran Crescent	NE	3 Arran Crescent x R1	3 Arran Crescent x R1, (NE)	1	45.5	45.6	45.4	45.5	-0.1	+0.1	0.0	34.7	34.8	34.6	FALSE	n/a
3	Arran Crescent	SE	3 Arran Crescent x R1	3 Arran Crescent x R1, (SE)	0	52.6	52.7	51.9	52.0	-0.7	+0.1	-0.6	41.1	41.2	40.4	FALSE	n/a
3	Arran Crescent	SE	3 Arran Crescent x R1	3 Arran Crescent x R1, (SE)	1	52.8	52.9	52.2	52.3	-0.6	+0.1	-0.5	41.3	41.3	40.7	FALSE	n/a
3	Arran Crescent	SW	3 Arran Crescent x R1	3 Arran Crescent x R1, (SW)	0	39.5	39.7	39.6	39.8	+0.1	+0.2	+0.3	29.3	29.5	29.4	FALSE	n/a
3	Arran Crescent	SW	3 Arran Crescent x R1	3 Arran Crescent x R1, (SW)	1	42.2	42.4	42.4	42.5	+0.2	+0.2	+0.3	31.7	31.9	31.9	FALSE	n/a
34	Arran Crescent	N	34 Arran Crescent x R1	34 Arran Crescent x R1, (N)	0	45.9	46.1	46.0	46.2	+0.1	+0.2	+0.3	35.0	35.2	35.1	FALSE	n/a
34	Arran Crescent	N	34 Arran Crescent x R1	34 Arran Crescent x R1, (N)	1	47.8	48.0	47.9	48.0	+0.1	+0.2	+0.2	36.8	36.9	36.8	FALSE	n/a
34	Arran Crescent	E	34 Arran Crescent x R1	34 Arran Crescent x R1, (E)	0	40.0	40.1	39.9	40.0	-0.1	+0.1	0.0	29.7	29.8	29.6	FALSE	n/a
34	Arran Crescent	E	34 Arran Crescent x R1	34 Arran Crescent x R1, (E)	1	42.5	42.7	42.5	42.7	0.0	+0.2	+0.2	32.0	32.2	32.0	FALSE	n/a
34	Arran Crescent	S	34 Arran Crescent x R1	34 Arran Crescent x R1, (S)	0	51.2	51.3	50.5	50.6	-0.7	+0.1	-0.6	39.8	39.9	39.2	FALSE	n/a
34	Arran Crescent	S	34 Arran Crescent x R1	34 Arran Crescent x R1, (S)	1	51.5	51.6	50.9	51.0	-0.6	+0.1	-0.5	40.1	40.2	39.5	FALSE	n/a
34	Arran Crescent	S	34 Arran Crescent x R1	34 Arran Crescent x R1, (S)	0	50.4	50.5	49.7	49.8	-0.7	+0.1	-0.6	39.1	39.2	38.5	FALSE	n/a
34	Arran Crescent	S	34 Arran Crescent x R1	34 Arran Crescent x R1, (S)	1	50.7	50.8	50.1	50.2	-0.6	+0.1	-0.5	39.4	39.5	38.8	FALSE	n/a
34	Arran Crescent	W	34 Arran Crescent x R1	34 Arran Crescent x R1, (W)	0	39.0	39.2	38.9	39.1	-0.1	+0.2	+0.1	28.8	29.0	28.7	FALSE	n/a
34	Arran Crescent	W	34 Arran Crescent x R1	34 Arran Crescent x R1, (W)	1	41.5	41.7	41.6	41.7	+0.1	+0.2	+0.2	31.1	31.3	31.2	FALSE	n/a
35	Arran Crescent	N	35 Arran Crescent x R1	35 Arran Crescent x R1, (N)	0	47.6	47.8	47.5	47.7	-0.1	+0.2	+0.1	36.6	36.8	36.5	FALSE	n/a
35	Arran Crescent	N	35 Arran Crescent x R1	35 Arran Crescent x R1, (N)	1	49.5	49.6	49.4	49.5	-0.1	+0.1	0.0	38.3	38.4	38.2	FALSE	n/a
35	Arran Crescent	E	35 Arran Crescent x R1	35 Arran Crescent x R1, (E)	0	46.1	46.2	46.2	46.3	+0.1	+0.1	+0.2	35.2	35.3	35.3	FALSE	n/a
35	Arran Crescent	E	35 Arran Crescent x R1	35 Arran Crescent x R1, (E)	1	48.1	48.2	48.2	48.3	+0.1	+0.1	+0.2	37.0	37.1	37.1	FALSE	n/a
35	Arran Crescent	S	35 Arran Crescent x R1	35 Arran Crescent x R1, (S)	0	53.0	53.1	52.3	52.4	-0.7	+0.1	-0.6	41.4	41.5	40.8	FALSE	n/a
35	Arran Crescent	S	35 Arran Crescent x R1	35 Arran Crescent x R1, (S)	1	53.2	53.3	52.5	52.6	-0.7	+0.1	-0.6	41.6	41.7	41.0	FALSE	n/a
35	Arran Crescent	S	35 Arran Crescent x R1	35 Arran Crescent x R1, (S)	0	52.3	52.4	51.6	51.7	-0.7	+0.1	-0.6	40.8	40.9	40.2	FALSE	n/a
35	Arran Crescent	S	35 Arran Crescent x R1	35 Arran Crescent x R1, (S)	1	52.6	52.7	51.9	52.0	-0.7	+0.1	-0.6	41.1	41.2	40.4	FALSE	n/a
35	Arran Crescent	W	35 Arran Crescent x R1	35 Arran Crescent x R1, (W)	0	38.8	39.0	38.8	38.9	0.0	+0.2	+0.1	28.7	28.8	28.7	FALSE	n/a
35	Arran Crescent	W	35 Arran Crescent x R1	35 Arran Crescent x R1, (W)	1	41.4	41.6	41.4	41.5	0.0	+0.2	+0.1	31.0	31.2	31.0	FALSE	n/a
36	Arran Crescent	N	36 Arran Crescent x R1	36 Arran Crescent x R1, (N)	0	50.8	50.9	50.5	50.5	-0.3	+0.1	-0.3	39.5	39.5	39.2	FALSE	n/a
36	Arran Crescent	N	36 Arran Crescent x R1	36 Arran Crescent x R1, (N)	1	52.5	52.6	52.2	52.3	-0.3	+0.1	-0.2	41.0	41.1	40.7	FALSE	n/a
36	Arran Crescent	E	36 Arran Crescent x R1	36 Arran Crescent x R1, (E)	0	51.8	52.0	51.4	51.4	-0.4	+0.2	-0.4	40.4	40.5	40.0	FALSE	n/a
36	Arran Crescent	E	36 Arran Crescent x R1	36 Arran Crescent x R1, (E)	1	53.0	53.2	52.6	52.7	-0.4	+0.2	-0.3	41.4	41.6	41.1	FALSE	n/a
36	Arran Crescent	S	36 Arran Crescent x R1	36 Arran Crescent x R1, (S)	0	55.5	55.6	54.8	54.9	-0.7	+0.1	-0.6	43.7	43.8	43.1	FALSE	n/a
36	Arran Crescent	S	36 Arran Crescent x R1	36 Arran Crescent x R1, (S)	1	55.6	55.7	54.9	55.0	-0.7	+0.1	-0.6	43.8	43.9	43.1	FALSE	n/a
36	Arran Crescent	E	36 Arran Crescent x R1	36 Arran Crescent x R1, (E)	0	55.2	55.2	54.4	54.5	-0.8	0.0	-0.7	43.4	43.4	42.7	FALSE	n/a
36	Arran Crescent	E	36 Arran Crescent x R1	36 Arran Crescent x R1, (E)	1	55.3	55.4	54.6	54.7	-0.7	+0.1	-0.6	43.5	43.6	42.9	FALSE	n/a
36	Arran Crescent	S	36 Arran Crescent x R1	36 Arran Crescent x R1, (S)	0	54.9	54.9	54.1	54.2	-0.8	0.0	-0.7	43.1	43.1	42.4	FALSE	n/a
36	Arran Crescent	S	36 Arran Crescent x R1	36 Arran Crescent x R1, (S)	1	55.0	55.1	54.3	54.4	-0.7	+0.1	-0.6	43.2	43.3	42.6	FALSE	n/a
36	Arran Crescent	W	36 Arran Crescent x R1	36 Arran Crescent x R1, (W)	0	40.6	40.8	40.5	40.6	-0.1	+0.2	0.0	30.3	30.5	30.2	FALSE	n/a
36	Arran Crescent	W	36 Arran Crescent x R1	36 Arran Crescent x R1, (W)	1	42.9	43.1	42.8	43.0	-0.1	+0.2	+0.1	32.3	32.5	32.3	FALSE	n/a
4	Arran Crescent	NW	4 Arran Crescent x R1	4 Arran Crescent x R1, (NW)	0	39.3	39.5	39.6	39.7	+0.3	+0.2	+0.4	29.1	29.3	29.4	FALSE	n/a
4	Arran Crescent	NW	4 Arran Crescent x R1	4 Arran Crescent x R1, (NW)	1	41.6	41.7	41.8	42.0	+0.2	+0.1	+0.4	31.2	31.3	31.4	FALSE	n/a
4	Arran Crescent	NW	4 Arran Crescent x R1	4 Arran Crescent x R1, (NW)	0	40.7	40.9	41.0	41.2	+0.3	+0.2	+0.5	30.4	30.5	30.6	FALSE	n/a
4	Arran Crescent	NW	4 Arran Crescent x R1	4 Arran Crescent x R1, (NW)	1	43.1	43.3	43.3	43.5	+0.2	+0.2	+0.4	32.5	32.7	32.7	FALSE	n/a
4	Arran Crescent	NE	4 Arran Crescent x R1	4 Arran Crescent x R1, (NE)	0	44.2	44.3	43.8	43.9	-0.4	+0.1	-0.3	33.5	33.6	33.2	FALSE	n/a
4	Arran Crescent	NE	4 Arran Crescent x R1	4 Arran Crescent x R1, (NE)	1	45.6	45.8	45.4	45.5	-0.2	+0.2	-0.1	34.8	35.0	34.6	FALSE	n/a
4	Arran Crescent	SE	4 Arran Crescent x R1	4 Arran Crescent x R1, (SE)	0	42.8	43.0	42.8	43.0	0.0	+0.2	+0.2	32.3	32.4	32.3	FALSE	n/a
4	Arran Crescent	SE	4 Arran Crescent x R1	4 Arran Crescent x R1, (SE)	1	44.7	44.9	44.8	45.0	+0.1	+0.2	+0.3	34.0	34.1	34.1	FALSE	n/a
4	Arran Crescent	SW	4 Arran Crescent x R1	4 Arran Crescent x R1, (SW)	0	39.7	39.9	39.9	40.0	+0.2	+0.2	+0.3	29.5	29.6	29.6	FALSE	n/a
4	Arran Crescent	SW	4 Arran Crescent x R1	4 Arran Crescent x R1, (SW)	1	41.8	42.0	41.9	42.1	+0.1	+0.2	+0.3	31.4	31.5	31.4	FALSE	n/a
24	Balfour Avenue	E	24 Balfour Avenue x R1	24 Balfour Avenue x R1, (E)	0	42.4	42.6	41.6	41.8	-0.8	+0.2	-0.6	31.9	32.1	31.2	FALSE	n/a
24	Balfour Avenue	E	24 Balfour Avenue x R1	24 Balfour Avenue x R1, (E)	1	43.7	43.9	42.9	43.1	-0.8	+0.2	-0.6	33.1	33.2	32.3	FALSE	n/a
24	Balfour Avenue	S	24 Balfour Avenue x R1	24 Balfour Avenue x R1, (S)	0	43.0	43.1	41.9	42.1	-1.1	+0.1	-0.9	32.4	32.5	31.4	FALSE	n/a
24	Balfour Avenue	S	24 Balfour Avenue x R1	24 Balfour Avenue x R1, (S)	1	44.2	44.4	43.2	43.4	-1.0	+0.2	-0.8	33.5	33.7	32.6	FALSE	n/a
24	Balfour Avenue	W	24 Balfour Avenue x R1	24 Balfour Avenue x R1, (W)	0	39.9	40.1	39.4	39.6	-0.5	+0.2	-0.3	29.6	29.8	29.2	FALSE	n/a
24	Balfour Avenue	W	24 Balfour Avenue x R1	24 Balfour Avenue x R1, (W)	1	41.7	41.9	41.3	41.5	-0.4	+0.2	-0.2	31.3	31.4	30.9	FALSE	n/a
25	Balfour Avenue	W	25 Balfour Avenue x R1	25 Balfour Avenue x R1, (W)	0	40.5	40.7	40.1	40.3	-0.4	+0.2	-0.2	30.2	30.4	29.8	FALSE	n/a
25	Balfour Avenue	W	25 Balfour Avenue x R1	25 Balfour Avenue x R1, (W)	1	41.9	42.1	41.5	41.7	-0.4	+0.2	-0.2	31.4	31.6	31.1	FALSE	n/a
25	Balfour Avenue	N	25 Balfour Avenue x R1	25 Balfour Avenue x R1, (N)	0	37.6	37.8	37.7	37.9	+0.1	+0.2	+0.3	27.6	27.8	27.7	FALSE	n/a
25	Balfour Avenue	N	25 Balfour Avenue x R1	25 Balfour Avenue x R1, (N)	1	40.1	40.3	40.3	40.5	+0.2	+0.2	+0.4	29.8	30.0	30.0	FALSE	n/a
25	Balfour Avenue	E	25 Balfour Avenue x R1	25 Balfour Avenue x R1, (E)	0	45.4	45.6	45.1	45.2	-0.3	+0.2	-0.2	34.6	34.8	34.3	FALSE	n/a
25	Balfour Avenue	E	25 Balfour Avenue x R1	25 Balfour Avenue x R1, (E)	1	46.2	46.4	45.9	46.0	-0.3	+0.2	-0.2	35.3	35.5	35.0	FALSE	n/a
26	Balfour Avenue	SW	26 Balfour Avenue x R1	26 Balfour Avenue x R1, (SW)	0	42.0	42.1	40.8	41.0	-1.2	+0.1	-1.0	31.5	31.6	30.5	FALSE	n/a
26	Balfour Avenue	SW	26 Balfour Avenue x R1	26 Balfour Avenue x R1, (SW)	1	44.0	44.2	42.9	43.1	-1.1	+0.2	-0.9	33.3	33.5	32.3	FALSE	n/a
26	Balfour Avenue	NW	26 Balfour Avenue x R1	26 Balfour Avenue x R1, (NW)	0	40.1	40.3	39.8	40.0	-0.3	+0.2	-0.1	29.8	30.0	29.6	FALSE	n/a
26	Balfour Avenue	NW	26 Balfour Avenue x R1	26 Balfour Avenue x R1, (NW)	1	42.3	42.5	41.9	42.1	-0.4	+0.2	-0.2	31.8	32.0	31.4	FALSE	n/a
26	Balfour Avenue	NE	26 Balfour Avenue x R1	26 Balfour Avenue x R1, (NE)	0	45.5	45.7	43.0	43.2	-2.5	+0.2	-2.3	34.7	34.9	32.4	FALSE	n/a
26	Balfour Avenue	NE	26 Balfour Avenue x R1	26 Balfour Avenue x R1, (NE)	1	47.1	47.3	44.3	44.5	-2.8	+0.2	-2.6	36.1	36.3	33.6	FALSE	n/a
27	Balfour Avenue	E	27 Balfour Avenue x R1	27 Balfour Avenue x R1, (E)	0	45.0	45.2	44.6	44.8	-0.4	+0.2	-0.2	34.2	34.4	33.9	FALSE	n/a
27	Balfour Avenue	E	27 Balfour Avenue x R1	27 Balfour Avenue x R1, (E)	1	46.0	46.2	45.5	45.6	-0.5	+0.2	-0.4	35.1	35.3	34.7	FALSE	n/a
27	Balfour Avenue	S	27 Balfour Avenue x R1

Building No	Street	Façade	Address	Receptor	Floor	dB LA10,18h				Short-term	Long term		dB Lnight,outside			Long-term (night)	
											DM comparison	DS comparison				DM comparison	DS comparison
						DMby	DMfy	DSby	DSfy	DSby-DMby	DMfy-DMby	DSfy-DMby	DMby	DMfy	DSfy	DMfy-DMby	DSfy-DMby
28	Balfour Avenue	SW	28 Balfour Avenue x R1	28 Balfour Avenue x R1, (SW)	1	43.3	43.5	42.6	42.8	-0.7	+0.2	-0.5	32.7	32.9	32.1	FALSE	n/a
29	Balfour Avenue	W	29 Balfour Avenue x R1	29 Balfour Avenue x R1, (W)	0	41.0	41.1	40.4	40.6	-0.6	+0.1	-0.4	30.6	30.7	30.1	FALSE	n/a
29	Balfour Avenue	W	29 Balfour Avenue x R1	29 Balfour Avenue x R1, (W)	1	42.4	42.5	41.8	42.0	-0.6	+0.1	-0.4	31.9	32.0	31.4	FALSE	n/a
29	Balfour Avenue	N	29 Balfour Avenue x R1	29 Balfour Avenue x R1, (N)	0	37.5	37.7	37.4	37.6	-0.1	+0.2	+0.1	27.5	27.7	27.4	FALSE	n/a
29	Balfour Avenue	N	29 Balfour Avenue x R1	29 Balfour Avenue x R1, (N)	1	39.9	40.1	39.9	40.1	0.0	+0.2	+0.2	29.6	29.8	29.6	FALSE	n/a
29	Balfour Avenue	E	29 Balfour Avenue x R1	29 Balfour Avenue x R1, (E)	0	44.4	44.6	43.8	44.0	-0.6	+0.2	-0.4	33.7	33.9	33.2	FALSE	n/a
29	Balfour Avenue	E	29 Balfour Avenue x R1	29 Balfour Avenue x R1, (E)	1	45.7	45.9	44.9	45.1	-0.8	+0.2	-0.6	34.9	35.0	34.1	FALSE	n/a
30	Balfour Avenue	SW	30 Balfour Avenue x R1	30 Balfour Avenue x R1, (SW)	0	44.3	44.5	42.6	42.8	-1.7	+0.2	-1.5	33.6	33.8	32.1	FALSE	n/a
30	Balfour Avenue	SW	30 Balfour Avenue x R1	30 Balfour Avenue x R1, (SW)	1	46.0	46.2	44.3	44.5	-1.7	+0.2	-1.5	35.1	35.3	33.6	FALSE	n/a
30	Balfour Avenue	NW	30 Balfour Avenue x R1	30 Balfour Avenue x R1, (NW)	0	40.5	40.7	40.0	40.2	-0.5	+0.2	-0.3	30.2	30.4	29.7	FALSE	n/a
30	Balfour Avenue	NW	30 Balfour Avenue x R1	30 Balfour Avenue x R1, (NW)	1	42.7	42.9	42.2	42.4	-0.5	+0.2	-0.3	32.2	32.3	31.7	FALSE	n/a
30	Balfour Avenue	NE	30 Balfour Avenue x R1	30 Balfour Avenue x R1, (NE)	0	46.9	47.1	44.0	44.2	-2.9	+0.2	-2.7	35.9	36.1	33.3	FALSE	n/a
30	Balfour Avenue	NE	30 Balfour Avenue x R1	30 Balfour Avenue x R1, (NE)	1	48.8	49.0	45.2	45.4	-3.6	+0.2	-3.4	37.7	37.8	34.4	FALSE	n/a
31	Balfour Avenue	E	31 Balfour Avenue x R1	31 Balfour Avenue x R1, (E)	0	43.8	44.0	42.9	43.1	-0.9	+0.2	-0.7	33.2	33.3	32.3	FALSE	n/a
31	Balfour Avenue	E	31 Balfour Avenue x R1	31 Balfour Avenue x R1, (E)	1	45.3	45.5	44.2	44.4	-1.1	+0.2	-0.9	34.5	34.7	33.5	FALSE	n/a
31	Balfour Avenue	S	31 Balfour Avenue x R1	31 Balfour Avenue x R1, (S)	0	38.5	38.6	38.3	38.5	-0.2	+0.1	0.0	28.4	28.5	28.2	FALSE	n/a
31	Balfour Avenue	S	31 Balfour Avenue x R1	31 Balfour Avenue x R1, (S)	1	40.9	41.1	40.9	41.1	0.0	+0.2	+0.2	30.5	30.7	30.5	FALSE	n/a
31	Balfour Avenue	W	31 Balfour Avenue x R1	31 Balfour Avenue x R1, (W)	0	41.1	41.3	40.5	40.6	-0.6	+0.2	-0.5	30.7	30.9	30.2	FALSE	n/a
31	Balfour Avenue	W	31 Balfour Avenue x R1	31 Balfour Avenue x R1, (W)	1	42.6	42.8	42.0	42.2	-0.6	+0.2	-0.4	32.1	32.3	31.5	FALSE	n/a
32	Balfour Avenue	NE	32 Balfour Avenue x R1	32 Balfour Avenue x R1, (NE)	0	47.2	47.4	44.3	44.5	-2.9	+0.2	-2.7	36.2	36.4	33.6	FALSE	n/a
32	Balfour Avenue	NE	32 Balfour Avenue x R1	32 Balfour Avenue x R1, (NE)	1	49.2	49.4	45.5	45.7	-3.7	+0.2	-3.5	38.0	38.2	34.7	FALSE	n/a
32	Balfour Avenue	SE	32 Balfour Avenue x R1	32 Balfour Avenue x R1, (SE)	0	44.4	44.6	43.2	43.4	-1.2	+0.2	-1.0	33.7	33.9	32.6	FALSE	n/a
32	Balfour Avenue	SE	32 Balfour Avenue x R1	32 Balfour Avenue x R1, (SE)	1	46.7	46.9	45.1	45.3	-1.6	+0.2	-1.4	35.8	35.9	34.3	FALSE	n/a
32	Balfour Avenue	SW	32 Balfour Avenue x R1	32 Balfour Avenue x R1, (SW)	0	44.5	44.7	42.8	42.9	-1.7	+0.2	-1.6	33.8	34.0	32.3	FALSE	n/a
32	Balfour Avenue	SW	32 Balfour Avenue x R1	32 Balfour Avenue x R1, (SW)	1	46.2	46.4	44.5	44.7	-1.7	+0.2	-1.5	35.3	35.5	33.8	FALSE	n/a
33	Balfour Avenue	W	33 Balfour Avenue x R1	33 Balfour Avenue x R1, (W)	0	41.1	41.2	40.3	40.5	-0.8	+0.1	-0.6	30.7	30.8	30.0	FALSE	n/a
33	Balfour Avenue	W	33 Balfour Avenue x R1	33 Balfour Avenue x R1, (W)	1	42.6	42.8	41.9	42.1	-0.7	+0.2	-0.5	32.1	32.3	31.4	FALSE	n/a
33	Balfour Avenue	N	33 Balfour Avenue x R1	33 Balfour Avenue x R1, (N)	0	38.1	38.2	38.0	38.2	-0.1	+0.1	+0.1	28.0	28.1	27.9	FALSE	n/a
33	Balfour Avenue	N	33 Balfour Avenue x R1	33 Balfour Avenue x R1, (N)	1	40.5	40.6	40.4	40.6	-0.1	+0.1	+0.1	30.2	30.3	30.1	FALSE	n/a
33	Balfour Avenue	E	33 Balfour Avenue x R1	33 Balfour Avenue x R1, (E)	0	43.7	43.8	42.6	42.8	-1.1	+0.1	-0.9	33.1	33.2	32.1	FALSE	n/a
33	Balfour Avenue	E	33 Balfour Avenue x R1	33 Balfour Avenue x R1, (E)	1	45.1	45.3	43.8	44.0	-1.3	+0.2	-1.1	34.3	34.5	33.2	FALSE	n/a
34	Balfour Avenue	SW	34 Balfour Avenue x R1	34 Balfour Avenue x R1, (SW)	0	44.5	44.7	42.8	43.0	-1.7	+0.2	-1.5	33.8	34.0	32.3	FALSE	n/a
34	Balfour Avenue	SW	34 Balfour Avenue x R1	34 Balfour Avenue x R1, (SW)	1	46.3	46.5	44.7	44.8	-1.6	+0.2	-1.5	35.4	35.6	34.0	FALSE	n/a
34	Balfour Avenue	NW	34 Balfour Avenue x R1	34 Balfour Avenue x R1, (NW)	0	41.0	41.2	40.4	40.6	-0.6	+0.2	-0.4	30.6	30.8	30.1	FALSE	n/a
34	Balfour Avenue	NW	34 Balfour Avenue x R1	34 Balfour Avenue x R1, (NW)	1	43.2	43.4	42.5	42.7	-0.7	+0.2	-0.5	32.6	32.8	32.0	FALSE	n/a
34	Balfour Avenue	NE	34 Balfour Avenue x R1	34 Balfour Avenue x R1, (NE)	0	47.9	48.1	44.7	45.0	-3.2	+0.2	-2.9	36.8	37.0	34.0	FALSE	n/a
34	Balfour Avenue	NE	34 Balfour Avenue x R1	34 Balfour Avenue x R1, (NE)	1	50.1	50.3	46.0	46.2	-4.1	+0.2	-3.9	38.8	39.0	35.1	FALSE	n/a
35	Balfour Avenue	E	35 Balfour Avenue x R1	35 Balfour Avenue x R1, (E)	0	43.5	43.7	42.5	42.7	-1.0	+0.2	-0.8	32.9	33.1	32.0	FALSE	n/a
35	Balfour Avenue	E	35 Balfour Avenue x R1	35 Balfour Avenue x R1, (E)	1	45.0	45.1	43.6	43.8	-1.4	+0.1	-1.2	34.2	34.3	33.0	FALSE	n/a
35	Balfour Avenue	S	35 Balfour Avenue x R1	35 Balfour Avenue x R1, (S)	0	39.1	39.3	38.9	39.1	-0.2	+0.2	0.0	28.9	29.1	28.7	FALSE	n/a
35	Balfour Avenue	S	35 Balfour Avenue x R1	35 Balfour Avenue x R1, (S)	1	41.4	41.6	41.2	41.4	-0.2	+0.2	0.0	31.0	31.2	30.8	FALSE	n/a
35	Balfour Avenue	W	35 Balfour Avenue x R1	35 Balfour Avenue x R1, (W)	0	41.1	41.2	40.2	40.4	-0.9	+0.1	-0.7	30.7	30.8	29.9	FALSE	n/a
35	Balfour Avenue	W	35 Balfour Avenue x R1	35 Balfour Avenue x R1, (W)	1	42.6	42.7	41.7	41.9	-0.9	+0.1	-0.7	32.1	32.2	31.3	FALSE	n/a
36	Balfour Avenue	NE	36 Balfour Avenue x R1	36 Balfour Avenue x R1, (NE)	0	48.3	48.5	44.8	45.0	-3.5	+0.2	-3.3	37.2	37.4	34.1	FALSE	n/a
36	Balfour Avenue	NE	36 Balfour Avenue x R1	36 Balfour Avenue x R1, (NE)	1	50.3	50.5	46.1	46.3	-4.2	+0.2	-4.0	39.0	39.2	35.2	FALSE	n/a
36	Balfour Avenue	SE	36 Balfour Avenue x R1	36 Balfour Avenue x R1, (SE)	0	47.2	47.4	44.3	44.5	-2.9	+0.2	-2.7	36.2	36.4	33.6	FALSE	n/a
36	Balfour Avenue	SE	36 Balfour Avenue x R1	36 Balfour Avenue x R1, (SE)	1	49.3	49.5	45.8	46.0	-3.5	+0.2	-3.3	38.1	38.3	35.0	FALSE	n/a
36	Balfour Avenue	SW	36 Balfour Avenue x R1	36 Balfour Avenue x R1, (SW)	0	44.0	44.2	42.6	42.8	-1.4	+0.2	-1.2	33.3	33.5	32.1	FALSE	n/a
36	Balfour Avenue	SW	36 Balfour Avenue x R1	36 Balfour Avenue x R1, (SW)	1	46.1	46.3	44.7	44.9	-1.4	+0.2	-1.2	35.2	35.4	34.0	FALSE	n/a
37	Balfour Avenue	W	37 Balfour Avenue x R1	37 Balfour Avenue x R1, (W)	0	41.9	42.0	40.8	41.0	-1.1	+0.1	-0.9	31.4	31.5	30.5	FALSE	n/a
37	Balfour Avenue	W	37 Balfour Avenue x R1	37 Balfour Avenue x R1, (W)	1	43.4	43.6	42.4	42.6	-1.0	+0.2	-0.8	32.8	33.0	31.9	FALSE	n/a
37	Balfour Avenue	N	37 Balfour Avenue x R1	37 Balfour Avenue x R1, (N)	0	37.8	38.0	37.6	37.8	-0.2	+0.2	0.0	27.8	27.9	27.6	FALSE	n/a
37	Balfour Avenue	N	37 Balfour Avenue x R1	37 Balfour Avenue x R1, (N)	1	40.2	40.4	40.1	40.3	-0.1	+0.2	+0.1	29.9	30.1	29.8	FALSE	n/a
37	Balfour Avenue	E	37 Balfour Avenue x R1	37 Balfour Avenue x R1, (E)	0	43.3	43.4	42.2	42.4	-1.1	+0.1	-0.9	32.7	32.8	31.7	FALSE	n/a
37	Balfour Avenue	E	37 Balfour Avenue x R1	37 Balfour Avenue x R1, (E)	1	44.8	45.0	43.4	43.6	-1.4	+0.2	-1.2	34.1	34.2	32.8	FALSE	n/a
38	Balfour Avenue	SW	38 Balfour Avenue x R1	38 Balfour Avenue x R1, (SW)	0	42.5	42.7	41.3	41.5	-1.2	+0.2	-1.0	32.0	32.2	30.9	FALSE	n/a
38	Balfour Avenue	SW	38 Balfour Avenue x R1	38 Balfour Avenue x R1, (SW)	1	45.4	45.6	44.1	44.3	-1.3	+0.2	-1.1	34.6	34.8	33.4	FALSE	n/a
38	Balfour Avenue	SE	38 Balfour Avenue x R1	38 Balfour Avenue x R1, (SE)	0	42.2	42.4	41.1	41.3	-1.1	+0.2	-0.9	31.7	31.9	30.7	FALSE	n/a
38	Balfour Avenue	SE	38 Balfour Avenue x R1	38 Balfour Avenue x R1, (SE)	1	45.0	45.2	43.9	44.1	-1.1	+0.2	-0.9	34.2	34.4	33.2	FALSE	n/a
38	Balfour Avenue	SW	38 Balfour Avenue x R1	38 Balfour Avenue x R1, (SW)	0	46.7	46.8	43.9	44.1	-2.8	+0.1	-2.6	35.8	35.9	33.2	FALSE	n/a
38	Balfour Avenue	SW	38 Balfour Avenue x R1	38 Balfour Avenue x R1, (SW)	1	48.5	48.7	45.7	45.9	-2.8	+0.2	-2.6	37.4	37.6	34.9	FALSE	n/a
38	Balfour Avenue	NW	38 Balfour Avenue x R1	38 Balfour Avenue x R1, (NW)	0	41.5	41.7	40.7	40.9	-0.8	+0.2	-0.6	31.1	31.3	30.4	FALSE	n/a
38	Balfour Avenue	NW	38 Balfour Avenue x R1	38 Balfour Avenue x R1, (NW)	1	43.7	43.9	42.9	43.1	-0.8	+0.2	-0.6	33.1	33.2	32.3	FALSE	n/a
38	Balfour Avenue	NE	38 Balfour Avenue x R1	38 Balfour Avenue x R1, (NE)	0	47.2	47.4	43.9	44.2	-3.3	+0.2	-3.0	36.2	36.4	33.2	FALSE	n/a
38	Balfour Avenue	NE	38 Balfour Avenue x R1	38 Balfour Avenue x R1, (NE)	1	49.2	49.4	45.3	45.5	-3.9	+0.2	-3.7	38.0	38.2	34.5	FALSE	n/a
38	Balfour Avenue	NW	38 Balfour Avenue x R1	38 Balfour Avenue x R1, (NW)	0	47.3	47.5	44.1	44.3	-3.2	+0.2	-3.0	36.3	36.5	33.4	FALSE	n/a
38	Balfour Avenue	NW	38 Balfour Avenue x R1	38 Balfour Avenue x R1, (NW)	1	49.4	49.6	45.4	45.7	-4.0	+0.2	-3.7	38.2	38.4	34.6	FALSE	n/a
38	Balfour Avenue	NE	38 Balfour Avenue x R1	38 Balfour Avenue x R1, (NE)	0	48.5	48.7	44.6	44.8	-3.9	+0.2	-3.7	37.4	37.6	33.9	FALSE	n/a
38	Balfour Avenue	NE	38 Balfour Avenue x R1	38 Balfour Avenue x R1, (NE)	1	50.5	50.7	46.0	46.2	-4.5	+0.2	-4.3	39.2	39.4	35.1	FALSE	n/a
39	Balfour Avenue	E	39 Balfour Avenue x R1	39 Balfour Avenue x R1, (E)	0	43.3	43.5	42.2	42.4	-1.1	+0.2	-0.9	32.7	32.9	31.7	FALSE	n/a
39	Balfour Avenue	E	39 Balfour Avenue x R1	39 Balfour Avenue x R1, (E)	1	44.9	45.1	43.4	43.6	-1.5	+0.2	-1.3	34.1	34.3	32.8	FALSE	n/a
39	Balfour Avenue	S	39 Balfour Avenue x R1	39 Balfour Avenue x R1, (S)	0	40.5	40.7	40.3	40.5	-0.2	+0.2	0.0	30.2	30.4	30.0	FALSE	n/a
39	Balfour Avenue	S	39 Balfour Avenue x R1	39 Balfour Avenue x R1, (S)	1	42.7	42.9	42.5	42.7	-0.2	+0.2	0.0	32.2	32.3	32.0	FALSE	n/a
39	Balfour Avenue	W	39 Balfour Avenue x R1	39 Balfour Avenue x R1, (W)	0	42.2	42.4	41.0	41.2	-1.2	+0.2	-1.0	31.7	31.9	30.6	FALSE	n/a
39	Balfour Avenue	W	39 Balfour Avenue x R1	39 Balfour Avenue x R1, (W)	1	43.7	43.8	42.6	42.7	-1.1	+0.1	-1.0	33.1	33.2	32.1	FALSE	n/a
40	Balfour Avenue	NE	40 Balfour Avenue x R1	40 Balfour Avenue x R1, (NE)	0	48.4	48.6	44.4	44.6	-4.0	+0.2	-3.8	37.3	37.5	33.7	FALSE	n/a
40	Balfour Avenue	NE	40 Balfour Avenue x R1	40 Balfour Avenue x R1, (NE)	1	50.4	50.6	45.8	46.0	-4.6	+0.2	-4.4	39.1	39.3	35.0	FALSE	n/a
40	Balfour Avenue	SE	40 Balfour Avenue x R1	40 Balfour Avenue x R1, (SE)	0	44.3	44.5	42.6	42.8	-1.7	+0.2	-1.5	33.6	33.8	32.1	FALSE	n/a
40	Balfour Avenue	SE	40 Balfour Avenue x R1	40 Balfour Avenue x R1, (SE)	1	46.6	46.8	44.9	45.1	-1.7	+0.2	-1.5	35.7	35.9	34.1	FALSE	n/a
40	Balfour Avenue	SW	40 Balfour Avenue x R1	40 Balfour Avenue x R1, (SW)	0	45.9	46.1	43.4	43.6	-2.5	+0.2	-2.3	35.0	35.2	32.8	FALSE	n/a
40	Balfour Avenue	SW	40 Balfour Avenue x R1	40 Balfour Avenue x R1, (SW)	1	47.7	47.9	45.2	45.4	-2.5	+0.2	-2.3	36.7	36.8	34.4	FALSE	n/a
41	Balfour Avenue	SW	41 Balfour Avenue x R1	41 Balfour Avenue x R1, (SW)	0	43.2	43.4	41.6	41.8	-1.6	+0.2	-1.4	32.6	32.8	31.2	FALSE	n/a
41	Balfour Avenue	SW	41 Balfour Avenue x R1	41 Balfour Avenue x R1, (SW)	1	44.7	44.9	43.2	43.3	-1.5	+0.2	-1.4	34.0	34.1	32.6	FALSE	n/a
41	Balfour Avenue	NW	41 Balfour Avenue x R1	41 Balfour Avenue x R1, (NW)	0	38.6	38.8	38.4	38.6	-0.2	+0.2	0.0	28.5	28.7	28.3	FALSE	n/a
41	Balfour Avenue	NW	41 Balfour Avenue x R1	41 Balfour Avenue x R1, (NW)	1	40.9	41.1	40.7	40.9	-0.2	+0.2	0.0	30.5	30.7	30.4	FALSE	n/a
41	Balfour Avenue	NE	41 Balfour Avenue x R1	41 Balfour Avenue x R1, (NE)	0	43.2	43.4	42.0	42.2	-1.2	+0.2	-1.0	32.6	32.8	31.5	FALSE	n/a
41	Balfour Avenue	NE	41 Balfour Avenue x R1	41 Balfour Avenue x R1, (NE)	1	44.8	45.0	43.3	43.5	-1.5	+0.2	-1.3	34.1	34.2	32.7	FALSE	n/a
42	Balfour Avenue	SW	42 Balfour Avenue x R1	42 Balfour Avenue x R1, (SW)	0	47.9	48.1	44.6	44.8	-3.3	+0.2	-3.1	36.8	37.0	33.9	FALSE	n/a
42	Balfour Avenue	SW	42 Balfour Avenue x R1	42 Balfour Avenue x R1, (SW)	1	49.8	50.0	46.4	46.6	-3.4	+0.2	-3.2	38.6	38.7	35.5	FALSE	n/a
42	Balfour Avenue	SW	42 Balfour Avenue x R1	42 Balfour Avenue x R1, (SW)	0	47.2	47.4	43.7	43.9	-3.5	+0.2	-3.3	36.2	36.4	33.1	FALSE	n/a
42	Balfour Avenue	SW	42 Balfour Avenue x R1	42 Balfour Avenue x R1, (SW)	1	49.0	49.2	45.7	45.9	-3.3	+0.2	-3.1	37.8	38.0	34.9	FALSE	n/a
42	Balfour Avenue	NW	42 Balfour Avenue x R1	42 Balfour Avenue x R1, (NW)	0	42.0	42.1	41.0	41.2	-1.0	+0.1	-0.8	31.5	31.6	30.6	FALSE	n/a
42	Balfour Avenue	NW	42 Balfour Avenue x R1	42 Balfour Avenue x R1, (NW)	1	44.3	44.4	43.2	43.4	-1.1	+0.1	-0.9	33.6	33.7	32.6	FALSE	n/a
42	Balfour Avenue	NE	42 Balfour Avenue x R1	42 Balfour Avenue x R1, (NE)	0	49.7	49.9	44.9	45.1	-4.8	+0.2	-4.6	38.5	38.6	34.1	FALSE	n/a
42	Balfour Avenue	NE	42 Balfour Avenue x R1	42 Balfour Avenue x R1, (NE)	1	51.6	51.8	46.4	46.6	-5.2	+0.2	-5.0	40.2	40.4	35.5	FALSE	n/a
43	Balfour Avenue	NE	43 Balfour Avenue x R1	43 Balfour Avenue x R1, (NE)	0	43.7	43.9	42.2	42.4	-1.5	+0.2	-1.3	33.1	33.2	31.7	FALSE	n/a
43	Balfour Avenue	NE	43 Balfour Avenue x R1	43 Balfour Avenue x R1, (NE)	1	45.2	45.4	43.3	43.5	-1.9	+0.2	-1.7	34.4	34.6	32.7	FALSE	n/a
43	Balfour Avenue	SE	43 Balfour Avenue x R1	43 Balfour Avenue x R1, (SE)	0	37.5	37.7	37.0	37.2	-0.5	+0.2	-0.3	27.5	27.7	27.0	FALSE	n/a
43	Balfour Avenue	SE	43 Balfour Avenue x R1	43 Balfour Avenue x R1, (SE)	1	40.1	40.3	39.6	39.8	-0.5	+0.2	-0.3	29.8	30.0	29.4	FALSE	n/a
43	Balfour Avenue	NE	43 Balfour Avenue x R1	43 Balfour Avenue x R1, (NE)	0	37.5	37.7	37.0	37.2	-0.5	+0.2	-0.3	27.5	27.7	27.0	FALSE	n/a
43	Balfour Avenue	NE	43 Balfour Avenue x R1	43 Balfour Avenue x R1, (NE)	1	40.2	40.4	39.7	39.9	-0.5	+0.2	-0.3	29.9	30.1	29.5	FALSE	n/a
43	Balfour Avenue	SE	43 Balfour Avenue x R1	43 Balfour Avenue x R1, (SE)	0	45.9	46.1	44.6	44.7	-1.3	+0.2	-1.2	35.0	35.2	33.9	FALSE	n/a
43	Balfour Avenue	SE	43 Balfour Avenue x R1	43 Balfour Avenue x R1, (SE)	1	47.3	47.5	45.6	45.7	-1.7	+0.2	-1.6	36.3	36.5	34.8	FALSE	n/a
43	Balfour Avenue	SW	43 Balfour Avenue x R1	43 Balfour Avenue x R1, (SW)	0	45.9	46.1	44.5	44.7	-1.4	+0.2	-1.2	35.0	35.2	33.8	FALSE	n/a
43	Balfour Avenue	SW	43 Balfour Avenue x R1	43 Balfour Avenue x R1, (SW)	1	47.3	47.5	45.5	45.7	-1.8	+0.2	-1.6	36.3	36.5	34.7	FALSE	n/a
43	Balfour Avenue	SW	43 Balfour Avenue x R1	43 Balfour Avenue x R1, (SW)	0	44.7	44.8	42.5	42.7	-2.2	+0.1	-2.0	34.0	34.1	32.0	FALSE	n/a
43	Balfour Avenue	SW	43 Balfour Avenue x R1	43 Balfour Avenue x R1, (SW)	1	46.1	46.3	43.8	44.0	-2.3	+0.2	-2.1	35.2	35.4	33.2	FALSE	n/a
44	Balfour Avenue	NE	44 Balfour Avenue x R1	44 Balfour Avenue x R1, (NE)	0	49.8	50.0	44.9	45.1	-4.9	+0.2	-4.7	38.6	38.7	34.1	FALSE	n/a
44	Balfour Avenue	NE	44 Balfour Avenue x R1	44 Balfour Avenue x R1, (NE)	1	51.7	51.9	46.4	46.6	-5.3	+0.2	-5.1	40.3	40.4	35.5	FALSE	n/a
44	Balfour Avenue	SE	44 Balfour Avenue x R1	44 Balfour Avenue x R1, (SE)	0	50.1	50.3	45.9	46.1	-4.2	+0.2	-4.0	38.8	39.0	35.0	FALSE	n/a
44	Balfour Avenue	SE	44 Balfour Avenue x R1	44 Balfour Avenue x R1, (SE)	1	51.8	51.9	47.5	47.7	-4.3	+0.1	-4.1	40.4	40.4	36.5	FALSE	n/a
44	Balfour Avenue	SW	44 Balfour Avenue x R1	44 Balfour Avenue x R1, (SW)	0	49.4	49.6	45.4	45.6	-4.0	+0.2	-3.8	38.2	38.4	34.6	FALSE	n/a
44	Balfour Avenue	SW	44 Balfour Avenue x R1	44 Balfour Avenue x R1, (SW)	1	51.3	51.5	47.0	47.2	-4.3	+0.2	-4.1	39.9	40.1	36.0	FALSE	n/a
44	Balfour Avenue	SW	44 Balfour Avenue x R1	44 Balfour Avenue x R1, (SW)	0	49.0	49.2	45.4	45.6	-3.6	+0.2	-3.4	37.8	38.0	34.6	FALSE	n/a
44	Balfour Avenue	SW	44 Balfour Avenue x R1	44 Balfour Avenue x R1, (SW)	1	51.0	51.2	47.1	47.3	-3.9	+0.2	-3.7	39.6	39.8	36.1	FALSE	n/a
46	Balfour Avenue	SW	46 Balfour Avenue x R1	46 Balfour Avenue x R1, (SW)	0	52.5	52.7	47.3	47.5	-5.2	+0.2	-5.0	41.0	41.2	36.3	FALSE	n/a
46	Balfour Avenue	SW	46 Balfour Avenue x R1	46 Balfour Avenue x R1, (SW)	1	54.2	54.4	48.8	49.0	-5.4	+0.2	-5.2	42.5	42.7	37.7	FALSE	n/a
46	Balfour Avenue	NW	46 Balfour Avenue x R1	46 Balfour Avenue x R1, (NW)	0	43.0	43.1	41.3	41.5	-1.7	+0.1	-1.5	32.4	32.5	30.9	FALSE	n/a
46	Balfour Avenue	NW	46 Balfour Avenue x R1	46 Balfour Avenue x R1, (NW)	1	45.3	45.5	43.5	43.7	-1.8	+0.2	-1.6	34.5	34.7	32.9	FALSE	n/a
46	Balfour Avenue	NW	46 Balfour Avenue x R1	46 Balfour Avenue x R1, (NW)	0	44.7	44.9	42.1	42.3	-2.6	+0.2	-2.4	34.0	34.1	31.6	FALSE	n/a
46	Balfour Avenue	NW	46 Balfour Avenue x R1	46 Balfour Avenue x R1, (NW)	1	47.1	47.2	44.5	44.7	-2.6	+0.1	-2.4	36.1	36.2	33.8	FALSE	n/a
46	Balfour Avenue	NE	46 Balfour Avenue x R1	46 Balfour Avenue x R1, (NE)	0	56.7	56.9	49.2	49.5	-7.5	+0.2	-7.2	44.8	44.9	38.0	FALSE	n/a
46	Balfour Avenue	NE	46 Balfour Avenue x R1	46 Balfour Avenue x R1, (NE)	1	59.0	59.2	50.6	50.8	-8.4	+0.2	-8.2	46.8	47.0	39.3	FALSE	n/a
46	Balfour Avenue	SE	46 Balfour Avenue x R1	46 Balfour Avenue x R1, (SE)	0	59.1	59.3	51.4	51.6	-7.7	+0.2	-7.5	46.9	47.1	40.0	FALSE	n/a
46	Balfour Avenue	SE	46 Balfour Avenue x R1	46 Balfour Avenue x R1, (SE)	1	61.4	61.6	52.8	53.0	-8.6	+0.2	-

Building No	Street	Façade	Address	Receptor	Floor	dB LA10,18h				Short-term	Long term		dB Lnight,outside			Long-term (night)	
											DM comparison	DS comparison				DM comparison	DS comparison
						DMby	DMfy	DSby	DSfy	DSby-DMby	DMfy-DMby	DSfy-DMby	DMby	DMfy	DSfy	DMfy-DMby	DSfy-DMby
3	Barrington Garden	N	3 Barrington Gardens x R1	3 Barrington Gardens x R1, (N)	0	54.0	54.1	53.3	53.4	-0.7	+0.1	-0.6	42.3	42.4	41.7	FALSE	n/a
3	Barrington Garden	N	3 Barrington Gardens x R1	3 Barrington Gardens x R1, (N)	1	54.2	54.4	53.6	53.7	-0.6	+0.2	-0.5	42.5	42.7	42.0	FALSE	n/a
4	Barrington Garden	E	4 Barrington Gardens x R1	4 Barrington Gardens x R1, (E)	0	48.0	48.1	47.5	47.6	-0.5	+0.1	-0.4	36.9	37.0	36.5	FALSE	n/a
4	Barrington Garden	E	4 Barrington Gardens x R1	4 Barrington Gardens x R1, (E)	1	48.6	48.8	48.2	48.4	-0.4	+0.2	-0.2	37.5	37.7	37.1	FALSE	n/a
4	Barrington Garden	S	4 Barrington Gardens x R1	4 Barrington Gardens x R1, (S)	0	47.6	47.7	47.0	47.2	-0.6	+0.1	-0.4	36.6	36.7	36.0	FALSE	n/a
4	Barrington Garden	S	4 Barrington Gardens x R1	4 Barrington Gardens x R1, (S)	1	48.0	48.2	47.6	47.7	-0.4	+0.2	-0.3	36.9	37.1	36.6	FALSE	n/a
4	Barrington Garden	W	4 Barrington Gardens x R1	4 Barrington Gardens x R1, (W)	0	38.8	39.0	39.0	39.2	+0.2	+0.2	+0.4	28.7	28.8	28.8	FALSE	n/a
4	Barrington Garden	W	4 Barrington Gardens x R1	4 Barrington Gardens x R1, (W)	1	40.6	40.8	40.8	41.0	+0.2	+0.2	+0.4	30.3	30.5	30.5	FALSE	n/a
4	Barrington Garden	W	4 Barrington Gardens x R1	4 Barrington Gardens x R1, (W)	0	38.6	38.8	38.7	38.9	+0.1	+0.2	+0.3	28.5	28.7	28.6	FALSE	n/a
4	Barrington Garden	W	4 Barrington Gardens x R1	4 Barrington Gardens x R1, (W)	1	40.4	40.6	40.6	40.8	+0.2	+0.2	+0.4	30.1	30.3	30.3	FALSE	n/a
5	Barrington Garden	W	5 Barrington Gardens x R1	5 Barrington Gardens x R1, (W)	0	39.0	39.2	39.2	39.3	+0.2	+0.2	+0.3	28.8	29.0	29.0	FALSE	n/a
5	Barrington Garden	W	5 Barrington Gardens x R1	5 Barrington Gardens x R1, (W)	1	41.1	41.3	41.3	41.5	+0.2	+0.2	+0.4	30.7	30.9	30.9	FALSE	n/a
5	Barrington Garden	E	5 Barrington Gardens x R1	5 Barrington Gardens x R1, (E)	0	52.5	52.6	51.8	51.9	-0.7	+0.1	-0.6	41.0	41.1	40.4	FALSE	n/a
5	Barrington Garden	E	5 Barrington Gardens x R1	5 Barrington Gardens x R1, (E)	1	52.7	52.8	52.0	52.2	-0.7	+0.1	-0.5	41.2	41.3	40.5	FALSE	n/a
5	Barrington Garden	N	5 Barrington Gardens x R1	5 Barrington Gardens x R1, (N)	0	51.3	51.5	50.7	50.8	-0.6	+0.2	-0.5	39.9	40.1	39.4	FALSE	n/a
5	Barrington Garden	N	5 Barrington Gardens x R1	5 Barrington Gardens x R1, (N)	1	51.6	51.8	51.0	51.1	-0.6	+0.2	-0.5	40.2	40.4	39.6	FALSE	n/a
6	Barrington Garden	E	6 Barrington Gardens x R1	6 Barrington Gardens x R1, (E)	0	51.6	51.7	50.9	51.0	-0.7	+0.1	-0.6	40.2	40.3	39.5	FALSE	n/a
6	Barrington Garden	E	6 Barrington Gardens x R1	6 Barrington Gardens x R1, (E)	1	51.9	52.1	51.3	51.4	-0.6	+0.2	-0.5	40.4	40.6	39.9	FALSE	n/a
6	Barrington Garden	E	6 Barrington Gardens x R1	6 Barrington Gardens x R1, (E)	0	52.2	52.3	51.5	51.6	-0.7	+0.1	-0.6	40.7	40.8	40.1	FALSE	n/a
6	Barrington Garden	E	6 Barrington Gardens x R1	6 Barrington Gardens x R1, (E)	1	52.5	52.6	51.9	52.0	-0.6	+0.1	-0.5	41.0	41.1	40.4	FALSE	n/a
6	Barrington Garden	E	6 Barrington Gardens x R1	6 Barrington Gardens x R1, (E)	0	52.4	52.5	51.7	51.8	-0.7	+0.1	-0.6	40.9	41.0	40.3	FALSE	n/a
6	Barrington Garden	E	6 Barrington Gardens x R1	6 Barrington Gardens x R1, (E)	1	52.6	52.7	52.0	52.1	-0.6	+0.1	-0.5	41.1	41.2	40.5	FALSE	n/a
6	Barrington Garden	W	6 Barrington Gardens x R1	6 Barrington Gardens x R1, (W)	0	38.9	39.1	39.1	39.3	+0.2	+0.2	+0.4	28.7	28.9	28.9	FALSE	n/a
6	Barrington Garden	W	6 Barrington Gardens x R1	6 Barrington Gardens x R1, (W)	1	41.0	41.2	41.2	41.3	+0.2	+0.2	+0.3	30.6	30.8	30.8	FALSE	n/a
7	Barrington Garden	W	7 Barrington Gardens x R1	7 Barrington Gardens x R1, (W)	0	38.7	38.9	38.9	39.1	+0.2	+0.2	+0.4	28.6	28.7	28.7	FALSE	n/a
7	Barrington Garden	W	7 Barrington Gardens x R1	7 Barrington Gardens x R1, (W)	1	40.8	41.0	40.9	41.1	+0.1	+0.2	+0.3	30.5	30.6	30.5	FALSE	n/a
7	Barrington Garden	N	7 Barrington Gardens x R1	7 Barrington Gardens x R1, (N)	0	45.4	45.6	45.1	45.2	-0.3	+0.2	-0.2	34.6	34.8	34.3	FALSE	n/a
7	Barrington Garden	N	7 Barrington Gardens x R1	7 Barrington Gardens x R1, (N)	1	46.3	46.5	46.1	46.2	-0.2	+0.2	-0.1	35.4	35.6	35.2	FALSE	n/a
7	Barrington Garden	N	7 Barrington Gardens x R1	7 Barrington Gardens x R1, (N)	0	47.0	47.2	46.6	46.7	-0.4	+0.2	-0.3	36.0	36.2	35.7	FALSE	n/a
7	Barrington Garden	N	7 Barrington Gardens x R1	7 Barrington Gardens x R1, (N)	1	47.8	47.9	47.4	47.5	-0.4	+0.1	-0.3	36.8	36.8	36.4	FALSE	n/a
8	Barrington Garden	E	8 Barrington Gardens x R1	8 Barrington Gardens x R1, (E)	0	49.7	49.8	49.1	49.3	-0.6	+0.1	-0.4	38.5	38.6	37.9	FALSE	n/a
8	Barrington Garden	E	8 Barrington Gardens x R1	8 Barrington Gardens x R1, (E)	1	50.3	50.5	49.9	50.0	-0.4	+0.2	-0.3	39.0	39.2	38.6	FALSE	n/a
8	Barrington Garden	E	8 Barrington Gardens x R1	8 Barrington Gardens x R1, (E)	0	48.1	48.2	47.7	47.8	-0.4	+0.1	-0.3	37.0	37.1	36.7	FALSE	n/a
8	Barrington Garden	E	8 Barrington Gardens x R1	8 Barrington Gardens x R1, (E)	1	49.0	49.1	48.7	48.8	-0.3	+0.1	-0.2	37.8	37.9	37.6	FALSE	n/a
8	Barrington Garden	S	8 Barrington Gardens x R1	8 Barrington Gardens x R1, (S)	0	51.1	51.2	50.4	50.5	-0.7	+0.1	-0.6	39.7	39.8	39.1	FALSE	n/a
8	Barrington Garden	S	8 Barrington Gardens x R1	8 Barrington Gardens x R1, (S)	1	51.5	51.6	50.9	51.0	-0.6	+0.1	-0.5	40.1	40.2	39.5	FALSE	n/a
8	Barrington Garden	S	8 Barrington Gardens x R1	8 Barrington Gardens x R1, (S)	0	50.2	50.3	49.5	49.6	-0.7	+0.1	-0.6	38.9	39.0	38.3	FALSE	n/a
8	Barrington Garden	S	8 Barrington Gardens x R1	8 Barrington Gardens x R1, (S)	1	50.6	50.7	50.0	50.1	-0.6	+0.1	-0.5	39.3	39.4	38.7	FALSE	n/a
8	Barrington Garden	W	8 Barrington Gardens x R1	8 Barrington Gardens x R1, (W)	0	47.5	47.6	47.0	47.1	-0.5	+0.1	-0.4	36.5	36.6	36.0	FALSE	n/a
8	Barrington Garden	W	8 Barrington Gardens x R1	8 Barrington Gardens x R1, (W)	1	48.2	48.3	47.8	47.9	-0.4	+0.1	-0.3	37.1	37.2	36.8	FALSE	n/a
8	Barrington Garden	N	8 Barrington Gardens x R1	8 Barrington Gardens x R1, (N)	0	50.7	50.8	50.1	50.2	-0.6	+0.1	-0.5	39.4	39.5	38.8	FALSE	n/a
8	Barrington Garden	N	8 Barrington Gardens x R1	8 Barrington Gardens x R1, (N)	1	51.1	51.2	50.6	50.7	-0.5	+0.1	-0.4	39.7	39.8	39.3	FALSE	n/a
9	Barrington Garden	S	9 Barrington Gardens x R1	9 Barrington Gardens x R1, (S)	0	60.1	60.2	59.3	59.4	-0.8	+0.1	-0.7	47.8	47.9	47.1	FALSE	n/a
9	Barrington Garden	S	9 Barrington Gardens x R1	9 Barrington Gardens x R1, (S)	1	60.1	60.2	59.4	59.5	-0.7	+0.1	-0.6	47.8	47.9	47.2	FALSE	n/a
9	Barrington Garden	E	9 Barrington Gardens x R1	9 Barrington Gardens x R1, (E)	0	61.0	61.1	60.2	60.3	-0.8	+0.1	-0.7	48.6	48.7	47.9	FALSE	n/a
9	Barrington Garden	E	9 Barrington Gardens x R1	9 Barrington Gardens x R1, (E)	1	60.9	61.0	60.2	60.3	-0.7	+0.1	-0.6	48.5	48.6	47.9	FALSE	n/a
9	Barrington Garden	S	9 Barrington Gardens x R1	9 Barrington Gardens x R1, (S)	0	57.4	57.5	56.6	56.7	-0.8	+0.1	-0.7	45.4	45.5	44.7	FALSE	n/a
9	Barrington Garden	S	9 Barrington Gardens x R1	9 Barrington Gardens x R1, (S)	1	57.6	57.7	56.8	56.9	-0.8	+0.1	-0.7	45.6	45.7	44.9	FALSE	n/a
9	Barrington Garden	W	9 Barrington Gardens x R1	9 Barrington Gardens x R1, (W)	0	40.9	41.0	40.9	41.0	0.0	+0.1	+0.1	30.5	30.6	30.5	FALSE	n/a
9	Barrington Garden	W	9 Barrington Gardens x R1	9 Barrington Gardens x R1, (W)	1	44.0	44.2	44.0	44.2	0.0	+0.2	+0.2	33.3	33.5	33.3	FALSE	n/a
9	Barrington Garden	S	9 Barrington Gardens x R1	9 Barrington Gardens x R1, (S)	0	41.6	41.8	41.6	41.8	0.0	+0.2	+0.2	31.2	31.4	31.2	FALSE	n/a
9	Barrington Garden	S	9 Barrington Gardens x R1	9 Barrington Gardens x R1, (S)	1	44.6	44.8	44.7	44.8	+0.1	+0.2	+0.2	33.9	34.1	34.0	FALSE	n/a
9	Barrington Garden	W	9 Barrington Gardens x R1	9 Barrington Gardens x R1, (W)	0	40.2	40.4	40.2	40.4	0.0	+0.2	+0.2	29.9	30.1	29.9	FALSE	n/a
9	Barrington Garden	W	9 Barrington Gardens x R1	9 Barrington Gardens x R1, (W)	1	43.0	43.2	43.1	43.3	+0.1	+0.2	+0.3	32.4	32.6	32.5	FALSE	n/a
9	Barrington Garden	N	9 Barrington Gardens x R1	9 Barrington Gardens x R1, (N)	0	56.5	56.6	55.8	55.9	-0.7	+0.1	-0.6	44.6	44.7	44.0	FALSE	n/a
9	Barrington Garden	N	9 Barrington Gardens x R1	9 Barrington Gardens x R1, (N)	1	56.8	56.9	56.1	56.2	-0.7	+0.1	-0.6	44.9	44.9	44.2	FALSE	n/a
9	Barrington Garden	E	9 Barrington Gardens x R1	9 Barrington Gardens x R1, (E)	0	61.7	61.8	60.9	61.0	-0.8	+0.1	-0.7	49.3	49.4	48.5	FALSE	n/a
9	Barrington Garden	E	9 Barrington Gardens x R1	9 Barrington Gardens x R1, (E)	1	61.7	61.8	61.0	61.1	-0.7	+0.1	-0.6	49.3	49.4	48.6	FALSE	n/a
37	Barrmill Road	NW	37 Barrmill Road x R2	37 Barrmill Road x R2, (NW)	0	61.0	61.1	60.3	60.5	-0.7	+0.1	-0.5	48.6	48.7	48.0	FALSE	n/a
37	Barrmill Road	NW	37 Barrmill Road x R2	37 Barrmill Road x R2, (NW)	1	62.1	62.3	60.7	60.8	-1.4	+0.2	-1.3	49.6	49.8	48.4	FALSE	n/a
37	Barrmill Road	NE	37 Barrmill Road x R2	37 Barrmill Road x R2, (NE)	0	63.9	64.1	58.9	59.1	-5.0	+0.2	-4.8	51.2	51.4	46.7	FALSE	n/a
37	Barrmill Road	NE	37 Barrmill Road x R2	37 Barrmill Road x R2, (NE)	1	65.8	66.0	59.7	59.8	-6.1	+0.2	-6.0	53.0	53.1	47.5	FALSE	n/a
37	Barrmill Road	NE	37 Barrmill Road x R2	37 Barrmill Road x R2, (NE)	0	47.1	47.3	44.0	44.2	-3.1	+0.2	-2.9	36.1	36.3	33.3	FALSE	n/a
37	Barrmill Road	NE	37 Barrmill Road x R2	37 Barrmill Road x R2, (NE)	1	49.7	49.9	46.9	47.1	-2.8	+0.2	-2.6	38.5	38.6	35.9	FALSE	n/a
37	Barrmill Road	SW	37 Barrmill Road x R2	37 Barrmill Road x R2, (SW)	0	51.2	51.4	45.8	46.1	-5.4	+0.2	-5.1	39.8	40.0	35.0	FALSE	n/a
37	Barrmill Road	SW	37 Barrmill Road x R2	37 Barrmill Road x R2, (SW)	1	53.5	53.7	48.6	48.8	-4.9	+0.2	-4.7	41.9	42.1	37.5	FALSE	n/a
37	Barrmill Road	NE	37 Barrmill Road x R2	37 Barrmill Road x R2, (NE)	0	49.7	49.9	45.1	45.3	-4.6	+0.2	-4.4	38.5	38.6	34.3	FALSE	n/a
37	Barrmill Road	NE	37 Barrmill Road x R2	37 Barrmill Road x R2, (NE)	1	52.0	52.2	47.9	48.2	-4.1	+0.2	-3.8	40.5	40.7	36.8	FALSE	n/a
37	Barrmill Road	SE	37 Barrmill Road x R2	37 Barrmill Road x R2, (SE)	0	51.6	51.8	46.3	46.5	-5.3	+0.2	-5.1	40.2	40.4	35.4	FALSE	n/a
37	Barrmill Road	SE	37 Barrmill Road x R2	37 Barrmill Road x R2, (SE)	1	54.0	54.2	49.1	49.4	-4.9	+0.2	-4.6	42.3	42.5	37.9	FALSE	n/a
37	Barrmill Road	SW	37 Barrmill Road x R2	37 Barrmill Road x R2, (SW)	0	45.3	45.5	43.0	43.2	-2.3	+0.2	-2.1	34.5	34.7	32.4	FALSE	n/a
37	Barrmill Road	SW	37 Barrmill Road x R2	37 Barrmill Road x R2, (SW)	1	48.3	48.4	46.1	46.3	-2.2	+0.1	-2.0	37.2	37.3	35.2	FALSE	n/a
37	Barrmill Road	SE	37 Barrmill Road x R2	37 Barrmill Road x R2, (SE)	0	45.4	45.6	43.2	43.4	-2.2	+0.2	-2.0	34.6	34.8	32.6	FALSE	n/a
37	Barrmill Road	SE	37 Barrmill Road x R2	37 Barrmill Road x R2, (SE)	1	48.3	48.5	46.2	46.4	-2.1	+0.2	-1.9	37.2	37.4	35.3	FALSE	n/a
37	Barrmill Road	SW	37 Barrmill Road x R2	37 Barrmill Road x R2, (SW)	0	57.6	57.7	55.8	55.9	-1.8	+0.1	-1.7	45.6	45.7	44.0	FALSE	n/a
37	Barrmill Road	SW	37 Barrmill Road x R2	37 Barrmill Road x R2, (SW)	1	59.0	59.1	56.2	56.4	-2.8	+0.1	-2.6	46.8	46.9	44.3	FALSE	n/a
37	Barrmill Road	NW	37 Barrmill Road x R2	37 Barrmill Road x R2, (NW)	0	58.1	58.3	58.5	58.6	+0.4	+0.2	+0.5	46.0	46.2	46.4	FALSE	n/a
37	Barrmill Road	NW	37 Barrmill Road x R2	37 Barrmill Road x R2, (NW)	1	58.9	59.0	58.8	58.9	-0.1	+0.1	0.0	46.7	46.8	46.7	FALSE	n/a
37	Barrmill Road	NW	37 Barrmill Road x R2	37 Barrmill Road x R2, (NW)	0	58.4	58.6	59.0	59.1	+0.6	+0.2	+0.7	46.3	46.5	46.8	FALSE	n/a
37	Barrmill Road	NW	37 Barrmill Road x R2	37 Barrmill Road x R2, (NW)	1	59.1	59.3	59.2	59.4	+0.1	+0.2	+0.3	46.9	47.1	47.0	FALSE	n/a
37	Barrmill Road	NW	37 Barrmill Road x R2	37 Barrmill Road x R2, (NW)	0	60.2	60.3	60.0	60.2	-0.2	+0.1	0.0	47.9	48.0	47.7	FALSE	n/a
37	Barrmill Road	NW	37 Barrmill Road x R2	37 Barrmill Road x R2, (NW)	1	61.2	61.4	60.3	60.5	-0.9	+0.2	-0.7	48.8	49.0	48.0	FALSE	n/a
41	Barrmill Road	NW	41 Barrmill Road x R2	41 Barrmill Road x R2, (NW)	0	52.4	52.6	49.1	49.2	-3.3	+0.2	-3.2	40.9	41.1	37.9	FALSE	n/a
41	Barrmill Road	NW	41 Barrmill Road x R2	41 Barrmill Road x R2, (NW)	1	54.4	54.5	50.4	50.6	-4.0	+0.1	-3.8	42.7	42.8	39.1	FALSE	n/a
41	Barrmill Road	SW	41 Barrmill Road x R2	41 Barrmill Road x R2, (SW)	0	52.0	52.1	48.6	48.7	-3.4	+0.1	-3.3	40.5	40.6	37.5	FALSE	n/a
41	Barrmill Road	SW	41 Barrmill Road x R2	41 Barrmill Road x R2, (SW)	1	54.0	54.1	49.9	50.1	-4.1	+0.1	-3.9	42.3	42.4	38.6	FALSE	n/a
41	Barrmill Road	NW	41 Barrmill Road x R2	41 Barrmill Road x R2, (NW)	0	51.5	51.7	47.8	47.9	-3.7	+0.2	-3.6	40.1	40.3	36.8	FALSE	n/a
41	Barrmill Road	NW	41 Barrmill Road x R2	41 Barrmill Road x R2, (NW)	1	53.7	53.9	49.4	49.6	-4.3	+0.2	-4.1	42.1	42.2	38.2	FALSE	n/a
41	Barrmill Road	SW	41 Barrmill Road x R2	41 Barrmill Road x R2, (SW)	0	51.0	51.1	45.1	45.3	-5.9	+0.1	-5.7	39.6	39.7	34.3	FALSE	n/a
41	Barrmill Road	SW	41 Barrmill Road x R2	41 Barrmill Road x R2, (SW)	1	53.4	53.5	47.8	48.0	-5.6	+0.1	-5.4	41.8	41.9	36.8	FALSE	n/a
41	Barrmill Road	NE	41 Barrmill Road x R2	41 Barrmill Road x R2, (NE)	0	47.2	47.4	43.6	43.8	-3.6	+0.2	-3.4	36.2	36.4	33.0	FALSE	n/a
41	Barrmill Road	NE	41 Barrmill Road x R2	41 Barrmill Road x R2, (NE)	1	50.0	50.2	46.6	46.8	-3.4	+0.2	-3.2	38.7	38.9	35.7	FALSE	n/a
41	Barrmill Road	NE	41 Barrmill Road x R2	41 Barrmill Road x R2, (NE)	0	67.3	67.5	57.3	57.5	-10.0	+0.2	-9.8	54.3	54.5	45.3	FALSE	n/a
41	Barrmill Road	SE	41 Barrmill Road x R2	41 Barrmill Road x R2, (SE)	0	68.8	69.0	54.7	54.9	-14.1	+0.2	-13.9	55.7	55.8	43.0	FALSE	+0.2
41	Barrmill Road	SE	41 Barrmill Road x R2	41 Barrmill Road x R2, (SE)	1	71.2	71.4	56.6	56.8	-14.6	+0.2	-14.4	57.8	58.0	44.7	FALSE	+0.2
41	Barrmill Road	SE	41 Barrmill Road x R2	41 Barrmill Road x R2, (SE)	0	68.5	68.7	54.4	54.6	-14.1	+0.2	-13.9	55.4	55.6	42.7	FALSE	+0.2
41	Barrmill Road	SE	41 Barrmill Road x R2	41 Barrmill Road x R2, (SE)	1	70.7	70.9	56.2	56.5	-14.5	+0.2	-14.2	57.4	57.5	44.3	FALSE	+0.2
41	Barrmill Road	SE	41 Barrmill Road x R2	41 Barrmill Road x R2, (SE)	0	67.3	67.4	54.0	54.2	-13.3	+0.1	-13.1	54.3	54.4	42.3	FALSE	n/a
41	Barrmill Road	SE	41 Barrmill Road x R2	41 Barrmill Road x R2, (SE)	1	69.8	70.0	55.8	56.1	-14.0	+0.2	-13.7	56.6	56.7	44.0	FALSE	+0.2
41	Barrmill Road	SE	41 Barrmill Road x R2	41 Barrmill Road x R2, (SE)	0	65.7	65.8	53.0	53.2	-12.7	+0.1	-12.5	52.9	53.0	41.4	FALSE	n/a
41	Barrmill Road	SE	41 Barrmill Road x R2	41 Barrmill Road x R2, (SE)	1	68.2	68.3	54.7	54.9	-13.5	+0.1	-13.3	55.1	55.2	43.0	FALSE	+0.1
1	Barrmill Road	E	1 Barrmill Road x R1	1 Barrmill Road x R1, (E)	0	48.6	48.7	48.9	49.1	+0.3	+0.1	+0.5	37.5	37.6	37.7	FALSE	n/a
1	Barrmill Road	E	1 Barrmill Road x R1	1 Barrmill Road x R1, (E)	1	49.1	49.2	49.5	49.6	+0.4	+0.1	+0.5	37.9	38.0	38.3	FALSE	n/a
1	Barrmill Road	S	1 Barrmill Road x R1	1 Barrmill Road x R1, (S)	0	43.0	43.2	43.4	43.5	+0.4	+0.2	+0.5	32.4	32.6	32.8	FALSE	n/a
1	Barrmill Road	S	1 Barrmill Road x R1	1 Barrmill Road x R1, (S)	1	44.4	44.6	44.8	45.0	+0.4	+0.2	+0.6	33.7	33.9	34.1	FALSE	n/a
1	Barrmill Road	W	1 Barrmill Road x R1	1 Barrmill Road x R1, (W)	0	50.3	50.4	50.7	50.8	+0.4	+0.1	+0.5	39.0	39.1	39.4	FALSE	n/a
1	Barrmill Road	W	1 Barrmill Road x R1	1 Barrmill Road x R1, (W)	1	50.5	50.6	50.8	51.0	+0.3	+0.1	+0.5	39.2	39.3	39.5	FALSE	n/a
1	Barrmill Road	N	1 Barrmill Road x R1	1 Barrmill Road x R1, (N)	0	54.5	54.6	54.9	55.0	+0.4	+0.1	+0.5	42.8	42.9	43.1	FALSE	n/a
1	Barrmill Road	N	1 Barrmill Road x R1	1 Barrmill Road x R1, (N)	1	54.5	54.6	54.9	55.1	+0.4	+0.1	+0.6	42.8	42.9	43.1	FALSE	n/a
1	Barrmill Road	E	1 Barrmill Road x R1	1 Barrmill Road x R1, (E)	0	40.0	40.2	40.2	40.4	+0.2	+0.2	+0.4	29.7	29.9	29.9	FALSE	n/a
1	Barrmill Road	E	1 Barrmill Road x R1	1 Barrmill Road x R1, (E)	1	42.5	42.7	42.8	43.0	+0.3	+0.2	+0.5	32.0	32.2	32.3	FALSE	n/a
1	Barrmill Road	N	1 Barrmill Road x R1	1 Barrmill Road x R1, (N)	0	53.5	53.6	53.9	54.0	+0.4	+0.1	+0.5	41.9	42.0	42.2	FALSE	n/a
1	Barrmill Road	N	1 Barrmill Road x R1	1 Barrmill Road x R1, (N)	1	53.6	53.7	54.0	54.1	+0.4	+0.1	+0.5	42.0	42.1	42.3	FALSE	n/a
1 A	Barrmill Road	SW	1 A Barrmill Road x R1	1 A Barrmill Road x R1, (SW)	0	43.1	43.3	43.4	43.6	+0.3	+0.2	+0.5	32.5	32.7	32.8	FALSE	n/a
1 A	Barrmill Road	SW	1 A Barrmill Road x R1	1 A Barrmill Road x R1, (SW)	1	44.3	44.5	44.7	44.9	+0.4	+0.2	+0.6	33.6	33.8	34.0	FALSE	n/a
1 A	Barrmill Road	SW	1 A Barrmill Road x R1	1 A Barrmill Road x R1, (SW)	0	43.0	43.2	43.3	43.4	+0.3	+0.2	+0.4	32.4	32.6	32.7	FALSE	n/a
1 A	Barrmill Road	SW	1 A Barrmill Road x R1	1 A Barrmill Road x R1, (SW)	1	44.0	44.1	44.3	44.4	+0.3	+0.1	+0.4	33.3	33.4	33.6	FALSE	n/a
1 A	Barrmill Road	NW	1 A Barrmill Road x R1	1 A Barrmill Road x R1, (NW)	0	51.4	51.5	51.8	51.9	+0.4	+0.1	+0.5	40.0	40.1	40.4	FALSE	n/a
1 A	Barrmill Road	NW	1 A Barrmill Road x R1	1 A Barrmill Road x R1, (NW)	1	51.6	51.7	51.9	52.0	+0.3	+0.1	+0.4	40.2	40.3	40.4	FALSE	n/a
1 A	Barrmill Road	NE	1 A Barrmill Road x R1	1 A Barrmill Road x R1, (NE)	0	52.7	52.8	53.1	53.2	+0.4	+0.1	+0.5	41.2	41.3	41.5	FALSE	n/a
1 A	Barrmill Road	NE	1 A Barrmill Road x R1	1 A Barrmill Road x R1, (NE)	1	52.8	52.9	53.2	53.4	+0.4	+0.1	+0.6	41.3	41.3	41.6	FALSE	n/a
1 A	Barrmill Road	NE	1 A Barrmill Road x R1	1 A Barrmill Road x R1, (NE)	0	51.1	51.2	51.5	51.6	+0.4	+0.1	+0.5	39.7	39.8	40.1	FALSE	n/a
1 A	Barrmill Road	NE	1 A Barrmill Road x R1	1 A Barrmill Road x R1, (NE)	1	51.4	51.5	51.7	51.9	+0.3	+0.1	+0.5	40.0	40.1	40.3	FALSE	n/a
1 A	Barrmill Road	SE	1 A Barrmill Road x R1	1 A Barrmill Road x R1, (SE)	0	44.3	44.5	44.7	44.8	+0.4	+0.2	+0.5	33.6	33.8	34.0	FALSE	n/a
1 A	Barrmill Road	SE	1 A Barrmill Road x R1	1 A Barrmill Road x R1, (SE)	1	45.5	45.6	45.9	46.1	+0.4	+0.1	+0.6	34.7	34.8	35.0	FALSE	n/a
10	Barrmill Road	NW	10 Barrmill Road x R1	10 Barrmill Road x R1, (NW)	0	54.6	54.7	54.9	55.0	+0.3	+0.1	+0.4	42.9	43.0	43.1	FALSE	n/a
10	Barrmill Road	NW	10 Barrmill Road x R1	10 Barrmill Road x R1, (NW)	1	54.7	54.9	55.1	55.2	+0.4	+0.2	+0.5	43.0	43.1	43.3	FALSE	n/a

Building No	Street	Façade	Address	Receptor	Floor	dB LA10,18h				Short-term	Long term		dB Lnight,outside			Long-term (night)	
											DM comparison	DS comparison				DM comparison	DS comparison
						DMby	DMfy	DSby	DSfy	DSby-DMby	DMfy-DMby	DSfy-DMby	DMby	DMfy	DSfy	DMfy-DMby	DSfy-DMby
10	Barrmill Road	SW	10 Barrmill Road x R1	10 Barrmill Road x R1, (SW)	1	60.4	60.5	60.6	60.7	+0.2	+0.1	+0.3	48.1	48.2	48.3	FALSE	n/a
10 A	Barrmill Road	NW	10 A Barrmill Road x R1	10 A Barrmill Road x R1, (NW)	0	51.5	51.7	51.7	51.9	+0.2	+0.2	+0.4	40.1	40.3	40.3	FALSE	n/a
10 A	Barrmill Road	NW	10 A Barrmill Road x R1	10 A Barrmill Road x R1, (NW)	1	52.1	52.3	52.4	52.5	+0.3	+0.2	+0.4	40.6	40.8	40.9	FALSE	n/a
10 A	Barrmill Road	NE	10 A Barrmill Road x R1	10 A Barrmill Road x R1, (NE)	0	47.5	47.7	47.0	47.2	-0.5	+0.2	-0.3	36.5	36.7	36.0	FALSE	n/a
10 A	Barrmill Road	NE	10 A Barrmill Road x R1	10 A Barrmill Road x R1, (NE)	1	49.5	49.7	49.0	49.2	-0.5	+0.2	-0.3	38.3	38.5	37.8	FALSE	n/a
10 A	Barrmill Road	SE	10 A Barrmill Road x R1	10 A Barrmill Road x R1, (SE)	0	52.6	52.8	52.5	52.6	-0.1	+0.2	0.0	41.1	41.3	41.0	FALSE	n/a
10 A	Barrmill Road	SE	10 A Barrmill Road x R1	10 A Barrmill Road x R1, (SE)	1	53.9	54.0	53.4	53.6	-0.5	+0.1	-0.3	42.2	42.3	41.8	FALSE	n/a
10 A	Barrmill Road	SE	10 A Barrmill Road x R1	10 A Barrmill Road x R1, (SE)	0	55.6	55.7	55.5	55.6	-0.1	+0.1	0.0	43.8	43.9	43.7	FALSE	n/a
10 A	Barrmill Road	SE	10 A Barrmill Road x R1	10 A Barrmill Road x R1, (SE)	1	56.2	56.4	55.9	56.0	-0.3	+0.2	-0.2	44.3	44.5	44.0	FALSE	n/a
10 A	Barrmill Road	SW	10 A Barrmill Road x R1	10 A Barrmill Road x R1, (SW)	0	59.9	60.0	60.2	60.3	+0.3	+0.1	+0.4	47.6	47.7	47.9	FALSE	n/a
10 A	Barrmill Road	SW	10 A Barrmill Road x R1	10 A Barrmill Road x R1, (SW)	1	60.0	60.1	60.1	60.2	+0.1	+0.1	+0.2	47.7	47.8	47.8	FALSE	n/a
10 A	Barrmill Road	SW	10 A Barrmill Road x R1	10 A Barrmill Road x R1, (SW)	0	59.9	60.1	60.3	60.4	+0.4	+0.2	+0.5	47.6	47.8	48.0	FALSE	n/a
10 A	Barrmill Road	SW	10 A Barrmill Road x R1	10 A Barrmill Road x R1, (SW)	1	60.1	60.2	60.2	60.3	+0.1	+0.1	+0.2	47.8	47.9	47.9	FALSE	n/a
10 B	Barrmill Road	NW	10 B Barrmill Road x R1	10 B Barrmill Road x R1, (NW)	0	54.2	54.3	54.4	54.5	+0.2	+0.1	+0.3	42.5	42.6	42.7	FALSE	n/a
10 B	Barrmill Road	NW	10 B Barrmill Road x R1	10 B Barrmill Road x R1, (NW)	1	54.5	54.6	54.6	54.7	+0.1	+0.1	+0.2	42.8	42.9	42.9	FALSE	n/a
10 B	Barrmill Road	NE	10 B Barrmill Road x R1	10 B Barrmill Road x R1, (NE)	0	54.9	55.1	52.6	52.8	-2.3	+0.2	-2.1	43.1	43.3	41.1	FALSE	n/a
10 B	Barrmill Road	NE	10 B Barrmill Road x R1	10 B Barrmill Road x R1, (NE)	1	57.1	57.3	54.2	54.4	-2.9	+0.2	-2.7	45.1	45.3	42.5	FALSE	n/a
10 B	Barrmill Road	SE	10 B Barrmill Road x R1	10 B Barrmill Road x R1, (SE)	0	56.6	56.8	54.8	54.9	-1.8	+0.2	-1.7	44.7	44.9	43.1	FALSE	n/a
10 B	Barrmill Road	SE	10 B Barrmill Road x R1	10 B Barrmill Road x R1, (SE)	1	58.2	58.4	55.8	56.0	-2.4	+0.2	-2.2	46.1	46.3	44.0	FALSE	n/a
10 B	Barrmill Road	NE	10 B Barrmill Road x R1	10 B Barrmill Road x R1, (NE)	0	56.4	56.6	54.9	55.1	-1.5	+0.2	-1.3	44.5	44.7	43.1	FALSE	n/a
10 B	Barrmill Road	NE	10 B Barrmill Road x R1	10 B Barrmill Road x R1, (NE)	1	57.9	58.1	55.8	56.0	-2.1	+0.2	-1.9	45.8	46.0	44.0	FALSE	n/a
10 B	Barrmill Road	SE	10 B Barrmill Road x R1	10 B Barrmill Road x R1, (SE)	0	57.5	57.7	56.7	56.8	-0.8	+0.2	-0.7	45.5	45.7	44.8	FALSE	n/a
10 B	Barrmill Road	SE	10 B Barrmill Road x R1	10 B Barrmill Road x R1, (SE)	1	58.4	58.6	57.0	57.2	-1.4	+0.2	-1.2	46.3	46.5	45.0	FALSE	n/a
10 B	Barrmill Road	SW	10 B Barrmill Road x R1	10 B Barrmill Road x R1, (SW)	0	59.3	59.4	59.7	59.8	+0.4	+0.1	+0.5	47.1	47.2	47.5	FALSE	n/a
10 B	Barrmill Road	SW	10 B Barrmill Road x R1	10 B Barrmill Road x R1, (SW)	1	59.5	59.6	59.7	59.8	+0.2	+0.1	+0.3	47.3	47.4	47.5	FALSE	n/a
10 B	Barrmill Road	SW	10 B Barrmill Road x R1	10 B Barrmill Road x R1, (SW)	0	59.6	59.7	59.9	60.0	+0.3	+0.1	+0.4	47.4	47.5	47.6	FALSE	n/a
10 B	Barrmill Road	SW	10 B Barrmill Road x R1	10 B Barrmill Road x R1, (SW)	1	59.8	59.9	59.9	60.0	+0.1	+0.1	+0.2	47.6	47.6	47.6	FALSE	n/a
10 C	Barrmill Road	SW	10 C Barrmill Road x R1	10 C Barrmill Road x R1, (SW)	0	59.8	60.0	60.2	60.3	+0.4	+0.2	+0.5	47.6	47.7	47.9	FALSE	n/a
10 C	Barrmill Road	SW	10 C Barrmill Road x R1	10 C Barrmill Road x R1, (SW)	1	60.2	60.3	60.1	60.2	-0.1	+0.1	0.0	47.9	48.0	47.8	FALSE	n/a
10 C	Barrmill Road	NW	10 C Barrmill Road x R1	10 C Barrmill Road x R1, (NW)	0	56.8	57.0	56.6	56.7	-0.2	+0.2	-0.1	44.9	45.0	44.7	FALSE	n/a
10 C	Barrmill Road	NW	10 C Barrmill Road x R1	10 C Barrmill Road x R1, (NW)	1	57.2	57.3	56.8	56.9	-0.4	+0.1	-0.3	45.2	45.3	44.9	FALSE	n/a
10 C	Barrmill Road	NE	10 C Barrmill Road x R1	10 C Barrmill Road x R1, (NE)	0	56.3	56.6	53.6	53.8	-2.7	+0.3	-2.5	44.4	44.7	42.0	FALSE	n/a
10 C	Barrmill Road	NE	10 C Barrmill Road x R1	10 C Barrmill Road x R1, (NE)	1	58.5	58.7	55.2	55.4	-3.3	+0.2	-3.1	46.4	46.6	43.4	FALSE	n/a
10 C	Barrmill Road	SE	10 C Barrmill Road x R1	10 C Barrmill Road x R1, (SE)	0	57.4	57.6	56.2	56.3	-1.2	+0.2	-1.1	45.4	45.6	44.3	FALSE	n/a
10 C	Barrmill Road	SE	10 C Barrmill Road x R1	10 C Barrmill Road x R1, (SE)	1	58.5	58.7	56.6	56.7	-1.9	+0.2	-1.8	46.4	46.6	44.7	FALSE	n/a
10 D	Barrmill Road	SW	10 D Barrmill Road x R1	10 D Barrmill Road x R1, (SW)	0	59.8	60.0	60.3	60.4	+0.5	+0.2	+0.6	47.6	47.7	48.0	FALSE	n/a
10 D	Barrmill Road	SW	10 D Barrmill Road x R1	10 D Barrmill Road x R1, (SW)	1	60.7	60.8	60.4	60.5	-0.3	+0.1	-0.2	48.4	48.5	48.1	FALSE	n/a
10 D	Barrmill Road	NW	10 D Barrmill Road x R1	10 D Barrmill Road x R1, (NW)	0	56.6	56.8	56.1	56.2	-0.5	+0.2	-0.4	44.7	44.9	44.2	FALSE	n/a
10 D	Barrmill Road	NW	10 D Barrmill Road x R1	10 D Barrmill Road x R1, (NW)	1	57.2	57.4	56.4	56.5	-0.8	+0.2	-0.7	45.2	45.4	44.5	FALSE	n/a
10 D	Barrmill Road	NE	10 D Barrmill Road x R1	10 D Barrmill Road x R1, (NE)	0	58.5	58.7	55.5	55.7	-3.0	+0.2	-2.8	46.4	46.6	43.7	FALSE	n/a
10 D	Barrmill Road	NE	10 D Barrmill Road x R1	10 D Barrmill Road x R1, (NE)	1	60.4	60.6	57.1	57.3	-3.3	+0.2	-3.1	48.1	48.3	45.1	FALSE	n/a
10 D	Barrmill Road	SE	10 D Barrmill Road x R1	10 D Barrmill Road x R1, (SE)	0	60.0	60.1	58.5	58.6	-1.5	+0.1	-1.4	47.7	47.8	46.4	FALSE	n/a
10 D	Barrmill Road	SE	10 D Barrmill Road x R1	10 D Barrmill Road x R1, (SE)	1	61.8	61.9	59.6	59.7	-2.2	+0.1	-2.1	49.4	49.4	47.4	FALSE	n/a
11	Barrmill Road	SW	11 Barrmill Road x R1	11 Barrmill Road x R1, (SW)	0	45.9	46.0	45.9	46.0	0.0	+0.1	+0.1	35.0	35.1	35.0	FALSE	n/a
11	Barrmill Road	SW	11 Barrmill Road x R1	11 Barrmill Road x R1, (SW)	1	47.0	47.1	47.1	47.2	+0.1	+0.1	+0.2	36.0	36.1	36.1	FALSE	n/a
11	Barrmill Road	NW	11 Barrmill Road x R1	11 Barrmill Road x R1, (NW)	0	40.8	41.0	40.7	40.8	-0.1	+0.2	0.0	30.5	30.6	30.4	FALSE	n/a
11	Barrmill Road	NW	11 Barrmill Road x R1	11 Barrmill Road x R1, (NW)	1	43.7	43.9	43.6	43.7	-0.1	+0.2	0.0	33.1	33.2	33.0	FALSE	n/a
11	Barrmill Road	SW	11 Barrmill Road x R1	11 Barrmill Road x R1, (SW)	0	40.7	40.8	40.4	40.6	-0.3	+0.1	-0.1	30.4	30.5	30.1	FALSE	n/a
11	Barrmill Road	SW	11 Barrmill Road x R1	11 Barrmill Road x R1, (SW)	1	43.5	43.6	43.3	43.5	-0.2	+0.1	0.0	32.9	33.0	32.7	FALSE	n/a
11	Barrmill Road	NW	11 Barrmill Road x R1	11 Barrmill Road x R1, (NW)	0	55.6	55.7	55.9	56.0	+0.3	+0.1	+0.4	43.8	43.9	44.0	FALSE	n/a
11	Barrmill Road	NW	11 Barrmill Road x R1	11 Barrmill Road x R1, (NW)	1	55.7	55.8	55.9	56.1	+0.2	+0.1	+0.4	43.9	44.0	44.0	FALSE	n/a
11	Barrmill Road	NE	11 Barrmill Road x R1	11 Barrmill Road x R1, (NE)	0	59.3	59.4	59.5	59.7	+0.2	+0.1	+0.4	47.1	47.2	47.3	FALSE	n/a
11	Barrmill Road	NE	11 Barrmill Road x R1	11 Barrmill Road x R1, (NE)	1	59.4	59.5	59.6	59.7	+0.2	+0.1	+0.3	47.2	47.3	47.4	FALSE	n/a
12	Barrmill Road	W	12 Barrmill Road x R1	12 Barrmill Road x R1, (W)	0	68.1	68.3	54.5	54.8	-13.6	+0.2	-13.3	55.0	55.2	42.8	FALSE	+0.2
12	Barrmill Road	W	12 Barrmill Road x R1	12 Barrmill Road x R1, (W)	1	70.6	70.8	56.3	56.6	-14.3	+0.2	-14.0	57.3	57.5	44.4	FALSE	+0.2
12	Barrmill Road	N	12 Barrmill Road x R1	12 Barrmill Road x R1, (N)	0	64.3	64.5	56.3	56.5	-8.0	+0.2	-7.8	51.6	51.8	44.4	FALSE	n/a
12	Barrmill Road	N	12 Barrmill Road x R1	12 Barrmill Road x R1, (N)	1	67.4	67.6	58.3	58.5	-9.1	+0.2	-8.9	54.4	54.6	46.2	FALSE	n/a
12	Barrmill Road	E	12 Barrmill Road x R1	12 Barrmill Road x R1, (E)	0	61.1	61.3	59.3	59.5	-1.8	+0.2	-1.6	48.7	48.9	47.1	FALSE	n/a
12	Barrmill Road	E	12 Barrmill Road x R1	12 Barrmill Road x R1, (E)	1	63.5	63.7	61.6	61.8	-1.9	+0.2	-1.7	50.9	51.1	49.2	FALSE	n/a
13	Barrmill Road	NE	13 Barrmill Road x R1	13 Barrmill Road x R1, (NE)	0	59.4	59.5	59.6	59.8	+0.2	+0.1	+0.4	47.2	47.3	47.4	FALSE	n/a
13	Barrmill Road	NE	13 Barrmill Road x R1	13 Barrmill Road x R1, (NE)	1	59.5	59.7	59.7	59.8	+0.2	+0.2	+0.3	47.3	47.5	47.5	FALSE	n/a
13	Barrmill Road	SE	13 Barrmill Road x R1	13 Barrmill Road x R1, (SE)	0	54.2	54.3	54.3	54.4	+0.1	+0.1	+0.2	42.5	42.6	42.6	FALSE	n/a
13	Barrmill Road	SE	13 Barrmill Road x R1	13 Barrmill Road x R1, (SE)	1	54.6	54.7	54.7	54.8	+0.1	+0.1	+0.2	42.9	43.0	43.0	FALSE	n/a
13	Barrmill Road	SW	13 Barrmill Road x R1	13 Barrmill Road x R1, (SW)	0	51.2	51.3	51.2	51.3	0.0	+0.1	+0.1	39.8	39.9	39.8	FALSE	n/a
13	Barrmill Road	SW	13 Barrmill Road x R1	13 Barrmill Road x R1, (SW)	1	51.9	52.0	51.8	51.9	-0.1	+0.1	0.0	40.4	40.5	40.4	FALSE	n/a
13	Barrmill Road	SE	13 Barrmill Road x R1	13 Barrmill Road x R1, (SE)	0	50.9	51.1	50.9	51.1	0.0	+0.2	+0.2	39.5	39.7	39.5	FALSE	n/a
13	Barrmill Road	SE	13 Barrmill Road x R1	13 Barrmill Road x R1, (SE)	1	51.6	51.7	51.5	51.7	-0.1	+0.1	+0.1	40.2	40.3	40.1	FALSE	n/a
13	Barrmill Road	SW	13 Barrmill Road x R1	13 Barrmill Road x R1, (SW)	0	46.2	46.4	46.2	46.3	0.0	+0.2	+0.1	35.3	35.5	35.3	FALSE	n/a
13	Barrmill Road	SW	13 Barrmill Road x R1	13 Barrmill Road x R1, (SW)	1	47.3	47.5	47.4	47.5	+0.1	+0.2	+0.2	36.3	36.5	36.4	FALSE	n/a
14	Barrmill Road	E	14 Barrmill Road x R1	14 Barrmill Road x R1, (E)	0	59.9	60.1	59.8	60.0	-0.1	+0.2	+0.1	47.6	47.8	47.6	FALSE	n/a
14	Barrmill Road	E	14 Barrmill Road x R1	14 Barrmill Road x R1, (E)	1	62.2	62.3	62.2	62.4	0.0	+0.1	+0.2	49.7	49.8	49.7	FALSE	n/a
14	Barrmill Road	S	14 Barrmill Road x R1	14 Barrmill Road x R1, (S)	0	56.6	56.8	59.5	59.7	+2.9	+0.2	+3.1	44.7	44.9	47.3	FALSE	n/a
14	Barrmill Road	S	14 Barrmill Road x R1	14 Barrmill Road x R1, (S)	1	59.1	59.3	61.9	62.1	+2.8	+0.2	+3.0	46.9	47.1	49.4	FALSE	n/a
14	Barrmill Road	E	14 Barrmill Road x R1	14 Barrmill Road x R1, (E)	0	55.7	55.9	59.5	59.7	+3.8	+0.2	+4.0	43.9	44.0	47.3	FALSE	n/a
14	Barrmill Road	E	14 Barrmill Road x R1	14 Barrmill Road x R1, (E)	1	58.3	58.5	61.8	62.0	+3.5	+0.2	+3.7	46.2	46.4	49.4	FALSE	n/a
14	Barrmill Road	S	14 Barrmill Road x R1	14 Barrmill Road x R1, (S)	0	60.5	60.7	57.9	58.1	-2.6	+0.2	-2.4	48.2	48.4	45.8	FALSE	n/a
14	Barrmill Road	S	14 Barrmill Road x R1	14 Barrmill Road x R1, (S)	1	63.0	63.1	60.2	60.5	-2.8	+0.1	-2.5	50.4	50.5	47.9	FALSE	n/a
14	Barrmill Road	W	14 Barrmill Road x R1	14 Barrmill Road x R1, (W)	0	65.4	65.6	53.8	54.1	-11.6	+0.2	-11.3	52.6	52.8	42.2	FALSE	n/a
14	Barrmill Road	W	14 Barrmill Road x R1	14 Barrmill Road x R1, (W)	1	68.3	68.5	56.1	56.3	-12.2	+0.2	-12.0	55.2	55.4	44.2	FALSE	+0.2
15	Barrmill Road	SW	15 Barrmill Road x R1	15 Barrmill Road x R1, (SW)	0	47.0	47.1	46.9	47.0	-0.1	+0.1	0.0	36.0	36.1	35.9	FALSE	n/a
15	Barrmill Road	SW	15 Barrmill Road x R1	15 Barrmill Road x R1, (SW)	1	47.9	48.1	47.9	48.0	0.0	+0.2	+0.1	36.8	37.0	36.8	FALSE	n/a
15	Barrmill Road	NW	15 Barrmill Road x R1	15 Barrmill Road x R1, (NW)	0	41.0	41.2	40.8	40.9	-0.2	+0.2	-0.1	30.6	30.8	30.5	FALSE	n/a
15	Barrmill Road	NW	15 Barrmill Road x R1	15 Barrmill Road x R1, (NW)	1	43.8	44.0	43.6	43.7	-0.2	+0.2	-0.1	33.2	33.3	33.0	FALSE	n/a
15	Barrmill Road	SW	15 Barrmill Road x R1	15 Barrmill Road x R1, (SW)	0	40.7	40.8	40.3	40.5	-0.4	+0.1	-0.2	30.4	30.5	30.0	FALSE	n/a
15	Barrmill Road	SW	15 Barrmill Road x R1	15 Barrmill Road x R1, (SW)	1	43.4	43.6	43.1	43.3	-0.3	+0.2	-0.1	32.8	33.0	32.5	FALSE	n/a
15	Barrmill Road	NW	15 Barrmill Road x R1	15 Barrmill Road x R1, (NW)	0	53.9	54.0	54.1	54.2	+0.2	+0.1	+0.3	42.2	42.3	42.4	FALSE	n/a
15	Barrmill Road	NW	15 Barrmill Road x R1	15 Barrmill Road x R1, (NW)	1	54.1	54.2	54.3	54.4	+0.2	+0.1	+0.3	42.4	42.5	42.6	FALSE	n/a
15	Barrmill Road	NE	15 Barrmill Road x R1	15 Barrmill Road x R1, (NE)	0	59.5	59.6	59.6	59.7	+0.1	+0.1	+0.2	47.3	47.4	47.4	FALSE	n/a
15	Barrmill Road	NE	15 Barrmill Road x R1	15 Barrmill Road x R1, (NE)	1	59.7	59.8	59.6	59.7	-0.1	+0.1	0.0	47.5	47.6	47.4	FALSE	n/a
16	Barrmill Road	NW	16 Barrmill Road x R2	16 Barrmill Road x R2, (NW)	0	64.1	64.2	55.5	55.7	-8.6	+0.1	-8.4	51.4	51.5	43.7	FALSE	n/a
16	Barrmill Road	NW	16 Barrmill Road x R2	16 Barrmill Road x R2, (NW)	1	66.3	66.4	57.7	57.9	-8.6	+0.1	-8.4	53.4	53.5	45.7	FALSE	n/a
16	Barrmill Road	NE	16 Barrmill Road x R2	16 Barrmill Road x R2, (NE)	0	57.9	58.1	59.0	59.2	+1.1	+0.2	+1.3	45.8	46.0	46.8	FALSE	n/a
16	Barrmill Road	NE	16 Barrmill Road x R2	16 Barrmill Road x R2, (NE)	1	60.1	60.3	62.2	62.4	+2.1	+0.2	+2.3	47.8	48.0	49.7	FALSE	n/a
16	Barrmill Road	SE	16 Barrmill Road x R2	16 Barrmill Road x R2, (SE)	0	52.1	52.2	59.1	59.3	+7.0	+0.1	+7.2	40.6	40.7	46.9	FALSE	n/a
16	Barrmill Road	SE	16 Barrmill Road x R2	16 Barrmill Road x R2, (SE)	1	55.0	55.2	62.2	62.5	+7.2	+0.2	+7.5	43.2	43.4	49.7	FALSE	n/a
16	Barrmill Road	S	16 Barrmill Road x R2	16 Barrmill Road x R2, (S)	0	58.4	58.5	58.9	59.1	+0.5	+0.1	+0.7	46.3	46.4	46.7	FALSE	n/a
16	Barrmill Road	S	16 Barrmill Road x R2	16 Barrmill Road x R2, (S)	1	60.6	60.7	61.2	61.4	+0.6	+0.1	+0.8	48.3	48.4	48.8	FALSE	n/a
16	Barrmill Road	SE	16 Barrmill Road x R2	16 Barrmill Road x R2, (SE)	0	55.8	55.8	58.7	59.0	+2.9	0.0	+3.2	44.0	44.0	46.6	FALSE	n/a
16	Barrmill Road	SE	16 Barrmill Road x R2	16 Barrmill Road x R2, (SE)	1	57.7	57.7	60.9	61.1	+3.2	0.0	+3.4	45.7	45.7	48.5	FALSE	n/a
16	Barrmill Road	SW	16 Barrmill Road x R2	16 Barrmill Road x R2, (SW)	0	62.9	62.9	58.6	58.9	-4.3	0.0	-4.0	50.3	50.3	46.5	FALSE	n/a
16	Barrmill Road	SW	16 Barrmill Road x R2	16 Barrmill Road x R2, (SW)	1	65.0	65.1	60.7	60.9	-4.3	+0.1	-4.1	52.2	52.3	48.4	FALSE	n/a
16	Barrmill Road	W	16 Barrmill Road x R2	16 Barrmill Road x R2, (W)	0	63.8	63.9	57.9	58.1	-5.9	+0.1	-5.7	51.2	51.2	45.8	FALSE	n/a
16	Barrmill Road	W	16 Barrmill Road x R2	16 Barrmill Road x R2, (W)	1	65.9	66.0	59.7	60.0	-6.2	+0.1	-5.9	53.0	53.1	47.5	FALSE	n/a
16	Barrmill Road	S	16 Barrmill Road x R2	16 Barrmill Road x R2, (S)	0	63.7	63.8	57.8	58.0	-5.9	+0.1	-5.7	51.1	51.2	45.8	FALSE	n/a
16	Barrmill Road	S	16 Barrmill Road x R2	16 Barrmill Road x R2, (S)	1	65.9	66.0	59.6	59.9	-6.3	+0.1	-6.0	53.0	53.1	47.4	FALSE	n/a
16 18 Bells Causeway	Barrmill Road	NW	16 18 Bells Causeway Barr	16 18 Bells Causeway Barrmill Roa	0	64.1	64.2	55.5	55.7	-8.6	+0.1	-8.4	51.4	51.5	43.7	FALSE	n/a
16 18 Bells Causeway	Barrmill Road	NW	16 18 Bells Causeway Barr	16 18 Bells Causeway Barrmill Roa	1	66.3	66.4	57.7	57.9	-8.6	+0.1	-8.4	53.4	53.5	45.7	FALSE	n/a
16 18 Bells Causeway	Barrmill Road	NE	16 18 Bells Causeway Barr	16 18 Bells Causeway Barrmill Roa	0	57.9	58.1	59.0	59.2	+1.1	+0.2	+1.3	45.8	46.0	46.8	FALSE	n/a
16 18 Bells Causeway	Barrmill Road	NE	16 18 Bells Causeway Barr	16 18 Bells Causeway Barrmill Roa	1	60.1	60.3	62.2	62.4	+2.1	+0.2	+2.3	47.8	48.0	49.7	FALSE	n/a
16 18 Bells Causeway	Barrmill Road	SE	16 18 Bells Causeway Barr	16 18 Bells Causeway Barrmill Roa	0	52.1	52.2	59.1	59.3	+7.0	+0.1	+7.2	40.6	40.7	46.9	FALSE	n/a
16 18 Bells Causeway	Barrmill Road	SE	16 18 Bells Causeway Barr	16 18 Bells Causeway Barrmill Roa	1	55.0	55.2	62.2	62.5	+7.2	+0.2	+7.5	43.2	43.4	49.7	FALSE	n/a
16 18 Bells Causeway	Barrmill Road	S	16 18 Bells Causeway Barr	16 18 Bells Causeway Barrmill Roa	0	58.4	58.5	58.9	59.1	+0.5	+0.1	+0.7	46.3	46.4	46.7	FALSE	n/a
16 18 Bells Causeway	Barrmill Road	S	16 18 Bells Causeway Barr	16 18 Bells Causeway Barrmill Roa	1	60.6	60.7	61.2	61.4	+0.6	+0.1	+0.8	48.3	48.4	48.8	FALSE	n/a
16 18 Bells Causeway	Barrmill Road	SE	16 18 Bells Causeway Barr	16 18 Bells Causeway Barrmill Roa	0	55.8	55.8	58.7	59.0	+2.9	0.0	+3.2	44.0	44.0	46.6	FALSE	n/a
16 18 Bells Causeway	Barrmill Road	SE	16 18 Bells Causeway Barr	16 18 Bells Causeway Barrmill Roa	1	57.7	57.7	60.9	61.1	+3.2	0.0	+3.4	45.7	45.7	48.5	FALSE	n/a
16 18 Bells Causeway	Barrmill Road	SW	16 18 Bells Causeway Barr	16 18 Bells Causeway Barrmill Roa	0	62.9	62.9	58.6	58.9	-4.3	0.0	-4.0	50.3	50.3	46.5	FALSE	n/a
16 18 Bells Causeway	Barrmill Road	SW	16 18 Bells Causeway Barr	16 18 Bells Causeway Barrmill Roa	1	65.0	65.1	60.7	60.9	-4.3	+0.1	-4.1	52.2	52.3	48.4	FALSE	n/a
16 18 Bells Causeway	Barrmill Road	W	16 18 Bells Causeway Barr	16 18 Bells Causeway Barrmill Roa	0	63.8	63.9	57.9	58.1	-5.9	+0.1	-5.7	51.2	51.2	45.8	FALSE	n/a
16 18 Bells Causeway	Barrmill Road	W	16 18 Bells Causeway Barr	16 18 Bells Causeway Barrmill Roa	1	65.9	66.0	59.7	60.0	-6.2	+0.1	-5.9	53.0	53.1	47.5	FALSE	n/a
16 18 Bells Causeway	Barrmill Road	S	16 18 Bells Causeway Barr	16 18 Bells Causeway Barrmill Roa	0	63.7	63.8	57.8	58.0	-5.9	+0.1	-5.7	51.1	51.2	45.8	FALSE	n/a
16 18 Bells Causeway	Barrmill Road	S	16 18 Bells Causeway Barr	16 18 Bells Causeway Barrmill Roa	1	65.9	66.0	59.6	59.9	-6.3	+0.1	-6.0	53.0	53.1	47.4	FALSE	n/a
17	Barrmill Road	NE	17 Barrmill Road x R1	17 Barrmill Road x R1, (NE)	0	59.5	59.6	59.6	59.7	+0.1	+0.1	+0.2	47.3	47.4	47.4	FALSE	n/a
17	Barrmill Road	NE	17 Barrmill Road x R1	17 Barrmill Road x R1, (NE)	1	59.8	59.9	59.6	59.8	-0.2	+0.1	0.0	47.6	47.6	47.4	FALSE	n/a
17	Barrmill Road	SW	17 Barrmill Road x R1	17 Barrmill Road x R1, (SW)	0	41.9	42.1	41.6	41.8	-0.3	+0.2	-0.1	31.4	31.6	31.2	FALSE	n/a
17	Barrmill Road	SW	17 Barrmill Road x R1	17 Barrmill Road x R1, (SW)	1	44.6	44.8	44.3	44.5	-0.3	+0.2	-0.1	33.9	34.1	33.6	FALSE	n

Building No	Street	Façade	Address	Receptor	Floor	dB LA10,18h				Short-term	Long term		dB Lnight,outside			Long-term (night)	
											DM comparison	DS comparison				DM comparison	DS comparison
						DMby	DMfy	DSby	DSfy	DSby-DMby	DMfy-DMby	DSfy-DMby	DMby	DMfy	DSfy	DMfy-DMby	DSfy-DMby
2 A	Barrmill Road	N	2 A Barrmill Road x R2	2 A Barrmill Road x R2, (N)	0	42.7	42.9	43.2	43.3	+0.5	+0.2	+0.6	32.2	32.3	32.6	FALSE	n/a
2 A	Barrmill Road	N	2 A Barrmill Road x R2	2 A Barrmill Road x R2, (N)	1	44.6	44.7	45.0	45.2	+0.4	+0.1	+0.6	33.9	34.0	34.2	FALSE	n/a
2 A	Barrmill Road	E	2 A Barrmill Road x R2	2 A Barrmill Road x R2, (E)	0	39.6	39.8	40.0	40.2	+0.4	+0.2	+0.6	29.4	29.6	29.7	FALSE	n/a
2 A	Barrmill Road	E	2 A Barrmill Road x R2	2 A Barrmill Road x R2, (E)	1	42.2	42.3	42.6	42.7	+0.4	+0.1	+0.5	31.7	31.8	32.1	FALSE	n/a
2 A	Barrmill Road	W	2 A Barrmill Road x R2	2 A Barrmill Road x R2, (W)	0	40.1	40.3	40.5	40.6	+0.4	+0.2	+0.5	29.8	30.0	30.2	FALSE	n/a
2 A	Barrmill Road	W	2 A Barrmill Road x R2	2 A Barrmill Road x R2, (W)	1	42.5	42.7	42.9	43.1	+0.4	+0.2	+0.6	32.0	32.2	32.3	FALSE	n/a
2 A	Barrmill Road	N	2 A Barrmill Road x R2	2 A Barrmill Road x R2, (N)	0	45.1	45.3	45.6	45.7	+0.5	+0.2	+0.6	34.3	34.5	34.8	FALSE	n/a
2 A	Barrmill Road	N	2 A Barrmill Road x R2	2 A Barrmill Road x R2, (N)	1	46.2	46.4	46.7	46.9	+0.5	+0.2	+0.7	35.3	35.5	35.8	FALSE	n/a
2 A	Barrmill Road	E	2 A Barrmill Road x R2	2 A Barrmill Road x R2, (E)	0	51.9	52.0	52.4	52.5	+0.5	+0.1	+0.6	40.4	40.5	40.9	FALSE	n/a
2 A	Barrmill Road	E	2 A Barrmill Road x R2	2 A Barrmill Road x R2, (E)	1	52.1	52.2	52.6	52.7	+0.5	+0.1	+0.6	40.6	40.7	41.1	FALSE	n/a
2 A	Barrmill Road	S	2 A Barrmill Road x R2	2 A Barrmill Road x R2, (S)	0	61.3	61.5	61.9	62.0	+0.6	+0.2	+0.7	48.9	49.1	49.4	FALSE	n/a
2 A	Barrmill Road	S	2 A Barrmill Road x R2	2 A Barrmill Road x R2, (S)	1	61.3	61.4	61.7	61.9	+0.4	+0.1	+0.6	48.9	49.0	49.3	FALSE	n/a
2 A	Barrmill Road	S	2 A Barrmill Road x R2	2 A Barrmill Road x R2, (S)	0	62.0	62.1	62.6	62.7	+0.6	+0.1	+0.7	49.5	49.6	50.1	FALSE	n/a
2 A	Barrmill Road	S	2 A Barrmill Road x R2	2 A Barrmill Road x R2, (S)	1	61.7	61.9	62.3	62.5	+0.6	+0.2	+0.8	49.3	49.4	49.8	FALSE	n/a
2 Knockbuckle	Barrmill Road	N	2 Knockbuckle Barrmill Roa	2 Knockbuckle Barrmill Road x R2,	0	41.6	41.8	42.1	42.3	+0.5	+0.2	+0.7	31.2	31.4	31.6	FALSE	n/a
2 Knockbuckle	Barrmill Road	N	2 Knockbuckle Barrmill Roa	2 Knockbuckle Barrmill Road x R2,	1	43.6	43.8	44.1	44.3	+0.5	+0.2	+0.7	33.0	33.2	33.4	FALSE	n/a
2 Knockbuckle	Barrmill Road	W	2 Knockbuckle Barrmill Roa	2 Knockbuckle Barrmill Road x R2,	0	39.8	40.0	40.1	40.3	+0.3	+0.2	+0.5	29.6	29.7	29.8	FALSE	n/a
2 Knockbuckle	Barrmill Road	W	2 Knockbuckle Barrmill Roa	2 Knockbuckle Barrmill Road x R2,	1	42.1	42.3	42.5	42.6	+0.4	+0.2	+0.5	31.6	31.8	32.0	FALSE	n/a
2 Knockbuckle	Barrmill Road	N	2 Knockbuckle Barrmill Roa	2 Knockbuckle Barrmill Road x R2,	0	42.7	42.9	43.2	43.3	+0.5	+0.2	+0.6	32.2	32.3	32.6	FALSE	n/a
2 Knockbuckle	Barrmill Road	N	2 Knockbuckle Barrmill Roa	2 Knockbuckle Barrmill Road x R2,	1	44.6	44.7	45.0	45.2	+0.4	+0.1	+0.6	33.9	34.0	34.2	FALSE	n/a
2 Knockbuckle	Barrmill Road	E	2 Knockbuckle Barrmill Roa	2 Knockbuckle Barrmill Road x R2,	0	39.6	39.8	40.0	40.2	+0.4	+0.2	+0.6	29.4	29.6	29.7	FALSE	n/a
2 Knockbuckle	Barrmill Road	E	2 Knockbuckle Barrmill Roa	2 Knockbuckle Barrmill Road x R2,	1	42.2	42.3	42.6	42.7	+0.4	+0.1	+0.5	31.7	31.8	32.1	FALSE	n/a
2 Knockbuckle	Barrmill Road	W	2 Knockbuckle Barrmill Roa	2 Knockbuckle Barrmill Road x R2,	0	40.1	40.3	40.5	40.6	+0.4	+0.2	+0.5	29.8	30.0	30.2	FALSE	n/a
2 Knockbuckle	Barrmill Road	W	2 Knockbuckle Barrmill Roa	2 Knockbuckle Barrmill Road x R2,	1	42.5	42.7	42.9	43.1	+0.4	+0.2	+0.6	32.0	32.2	32.3	FALSE	n/a
2 Knockbuckle	Barrmill Road	N	2 Knockbuckle Barrmill Roa	2 Knockbuckle Barrmill Road x R2,	0	45.1	45.3	45.6	45.7	+0.5	+0.2	+0.6	34.3	34.5	34.8	FALSE	n/a
2 Knockbuckle	Barrmill Road	N	2 Knockbuckle Barrmill Roa	2 Knockbuckle Barrmill Road x R2,	1	46.2	46.4	46.7	46.9	+0.5	+0.2	+0.7	35.3	35.5	35.8	FALSE	n/a
2 Knockbuckle	Barrmill Road	E	2 Knockbuckle Barrmill Roa	2 Knockbuckle Barrmill Road x R2,	0	51.9	52.0	52.4	52.5	+0.5	+0.1	+0.6	40.4	40.5	40.9	FALSE	n/a
2 Knockbuckle	Barrmill Road	E	2 Knockbuckle Barrmill Roa	2 Knockbuckle Barrmill Road x R2,	1	52.1	52.2	52.6	52.7	+0.5	+0.1	+0.6	40.6	40.7	41.1	FALSE	n/a
2 Knockbuckle	Barrmill Road	S	2 Knockbuckle Barrmill Roa	2 Knockbuckle Barrmill Road x R2,	0	61.3	61.5	61.9	62.0	+0.6	+0.2	+0.7	48.9	49.1	49.4	FALSE	n/a
2 Knockbuckle	Barrmill Road	S	2 Knockbuckle Barrmill Roa	2 Knockbuckle Barrmill Road x R2,	1	61.3	61.4	61.7	61.9	+0.4	+0.1	+0.6	48.9	49.0	49.3	FALSE	n/a
2 Knockbuckle	Barrmill Road	S	2 Knockbuckle Barrmill Roa	2 Knockbuckle Barrmill Road x R2,	0	62.0	62.1	62.6	62.7	+0.6	+0.1	+0.7	49.5	49.6	50.1	FALSE	n/a
2 Knockbuckle	Barrmill Road	S	2 Knockbuckle Barrmill Roa	2 Knockbuckle Barrmill Road x R2,	1	61.7	61.9	62.3	62.5	+0.6	+0.2	+0.8	49.3	49.4	49.8	FALSE	n/a
21	Barrmill Road	NE	21 Barrmill Road x R1	21 Barrmill Road x R1, (NE)	0	59.8	59.9	59.9	60.1	+0.1	+0.1	+0.3	47.6	47.6	47.6	FALSE	n/a
21	Barrmill Road	NE	21 Barrmill Road x R1	21 Barrmill Road x R1, (NE)	1	60.2	60.3	60.0	60.2	-0.2	+0.1	0.0	47.9	48.0	47.7	FALSE	n/a
21	Barrmill Road	SW	21 Barrmill Road x R1	21 Barrmill Road x R1, (SW)	0	42.7	42.9	42.3	42.5	-0.4	+0.2	-0.2	32.2	32.3	31.8	FALSE	n/a
21	Barrmill Road	SW	21 Barrmill Road x R1	21 Barrmill Road x R1, (SW)	1	45.3	45.5	45.0	45.2	-0.3	+0.2	-0.1	34.5	34.7	34.2	FALSE	n/a
21	Barrmill Road	SE	21 Barrmill Road x R1	21 Barrmill Road x R1, (SE)	0	46.3	46.4	45.7	45.8	-0.6	+0.1	-0.5	35.4	35.5	34.9	FALSE	n/a
21	Barrmill Road	SE	21 Barrmill Road x R1	21 Barrmill Road x R1, (SE)	1	47.9	48.0	47.5	47.6	-0.4	+0.1	-0.3	36.8	36.9	36.5	FALSE	n/a
21	Barrmill Road	SW	21 Barrmill Road x R1	21 Barrmill Road x R1, (SW)	0	48.3	48.4	48.0	48.1	-0.3	+0.1	-0.2	37.2	37.3	36.9	FALSE	n/a
21	Barrmill Road	SW	21 Barrmill Road x R1	21 Barrmill Road x R1, (SW)	1	49.1	49.3	48.9	49.0	-0.2	+0.2	-0.1	37.9	38.1	37.7	FALSE	n/a
23	Barrmill Road	NE	23 Barrmill Road x R1	23 Barrmill Road x R1, (NE)	0	59.8	60.0	59.9	60.1	+0.1	+0.2	+0.3	47.6	47.7	47.6	FALSE	n/a
23	Barrmill Road	NE	23 Barrmill Road x R1	23 Barrmill Road x R1, (NE)	1	60.3	60.4	60.1	60.2	-0.2	+0.1	-0.1	48.0	48.1	47.8	FALSE	n/a
23	Barrmill Road	SW	23 Barrmill Road x R1	23 Barrmill Road x R1, (SW)	0	48.9	49.0	48.5	48.5	-0.4	+0.1	-0.4	37.7	37.8	37.4	FALSE	n/a
23	Barrmill Road	SW	23 Barrmill Road x R1	23 Barrmill Road x R1, (SW)	1	49.7	49.8	49.4	49.5	-0.3	+0.1	-0.2	38.5	38.6	38.2	FALSE	n/a
23	Barrmill Road	NW	23 Barrmill Road x R1	23 Barrmill Road x R1, (NW)	0	41.8	42.0	41.3	41.5	-0.5	+0.2	-0.3	31.4	31.5	30.9	FALSE	n/a
23	Barrmill Road	NW	23 Barrmill Road x R1	23 Barrmill Road x R1, (NW)	1	44.8	45.0	44.3	44.5	-0.5	+0.2	-0.3	34.1	34.2	33.6	FALSE	n/a
23	Barrmill Road	SW	23 Barrmill Road x R1	23 Barrmill Road x R1, (SW)	0	41.4	41.6	40.8	41.0	-0.6	+0.2	-0.4	31.0	31.2	30.5	FALSE	n/a
23	Barrmill Road	SW	23 Barrmill Road x R1	23 Barrmill Road x R1, (SW)	1	44.3	44.5	43.8	44.0	-0.5	+0.2	-0.3	33.6	33.8	33.2	FALSE	n/a
25	Barrmill Road	NE	25 Barrmill Road x R1	25 Barrmill Road x R1, (NE)	0	59.8	60.0	59.9	60.1	+0.1	+0.2	+0.3	47.6	47.7	47.6	FALSE	n/a
25	Barrmill Road	NE	25 Barrmill Road x R1	25 Barrmill Road x R1, (NE)	1	60.4	60.6	60.2	60.3	-0.2	+0.2	-0.1	48.1	48.3	47.9	FALSE	n/a
25	Barrmill Road	SE	25 Barrmill Road x R1	25 Barrmill Road x R1, (SE)	0	55.3	55.4	55.1	55.2	-0.2	+0.1	-0.1	43.5	43.6	43.3	FALSE	n/a
25	Barrmill Road	SE	25 Barrmill Road x R1	25 Barrmill Road x R1, (SE)	1	56.1	56.3	55.7	55.8	-0.4	+0.2	-0.3	44.2	44.4	43.9	FALSE	n/a
25	Barrmill Road	SW	25 Barrmill Road x R1	25 Barrmill Road x R1, (SW)	0	46.3	46.5	45.8	46.0	-0.5	+0.2	-0.3	35.4	35.6	35.0	FALSE	n/a
25	Barrmill Road	SW	25 Barrmill Road x R1	25 Barrmill Road x R1, (SW)	1	47.8	47.9	47.4	47.5	-0.4	+0.1	-0.3	36.8	36.8	36.4	FALSE	n/a
25	Barrmill Road	SE	25 Barrmill Road x R1	25 Barrmill Road x R1, (SE)	0	47.2	47.4	46.4	46.6	-0.8	+0.2	-0.6	36.2	36.4	35.5	FALSE	n/a
25	Barrmill Road	SE	25 Barrmill Road x R1	25 Barrmill Road x R1, (SE)	1	48.6	48.7	47.9	48.1	-0.7	+0.1	-0.5	37.5	37.6	36.8	FALSE	n/a
25	Barrmill Road	SE	25 Barrmill Road x R1	25 Barrmill Road x R1, (SE)	0	48.8	48.9	48.0	48.1	-0.8	+0.1	-0.7	37.7	37.7	36.9	FALSE	n/a
25	Barrmill Road	SE	25 Barrmill Road x R1	25 Barrmill Road x R1, (SE)	1	49.9	50.0	49.3	49.4	-0.6	+0.1	-0.5	38.6	38.7	38.1	FALSE	n/a
25	Barrmill Road	SW	25 Barrmill Road x R1	25 Barrmill Road x R1, (SW)	0	49.1	49.3	48.6	48.7	-0.5	+0.2	-0.4	37.9	38.1	37.5	FALSE	n/a
25	Barrmill Road	SW	25 Barrmill Road x R1	25 Barrmill Road x R1, (SW)	1	49.9	50.1	49.5	49.6	-0.4	+0.2	-0.3	38.6	38.8	38.3	FALSE	n/a
27	Barrmill Road	SW	27 Barrmill Road x R1	27 Barrmill Road x R1, (SW)	0	52.2	52.4	51.8	51.8	-0.4	+0.2	-0.4	40.7	40.9	40.4	FALSE	n/a
27	Barrmill Road	SW	27 Barrmill Road x R1	27 Barrmill Road x R1, (SW)	1	52.9	53.0	52.3	52.4	-0.6	+0.1	-0.5	41.3	41.4	40.8	FALSE	n/a
27	Barrmill Road	NW	27 Barrmill Road x R1	27 Barrmill Road x R1, (NW)	0	42.0	42.1	41.3	41.5	-0.7	+0.1	-0.5	31.5	31.6	30.9	FALSE	n/a
27	Barrmill Road	NW	27 Barrmill Road x R1	27 Barrmill Road x R1, (NW)	1	44.6	44.8	44.0	44.2	-0.6	+0.2	-0.4	33.9	34.1	33.3	FALSE	n/a
27	Barrmill Road	SW	27 Barrmill Road x R1	27 Barrmill Road x R1, (SW)	0	41.5	41.7	40.7	40.9	-0.8	+0.2	-0.6	31.1	31.3	30.4	FALSE	n/a
27	Barrmill Road	SW	27 Barrmill Road x R1	27 Barrmill Road x R1, (SW)	1	44.2	44.3	43.4	43.6	-0.8	+0.1	-0.6	33.5	33.6	32.8	FALSE	n/a
27	Barrmill Road	NW	27 Barrmill Road x R1	27 Barrmill Road x R1, (NW)	0	54.3	54.5	54.4	54.5	+0.1	+0.2	+0.2	42.6	42.8	42.7	FALSE	n/a
27	Barrmill Road	NW	27 Barrmill Road x R1	27 Barrmill Road x R1, (NW)	1	54.7	54.8	54.6	54.7	-0.1	+0.1	0.0	43.0	43.1	42.9	FALSE	n/a
27	Barrmill Road	NE	27 Barrmill Road x R1	27 Barrmill Road x R1, (NE)	0	59.9	60.1	59.8	60.0	-0.1	+0.2	+0.1	47.6	47.8	47.6	FALSE	n/a
27	Barrmill Road	NE	27 Barrmill Road x R1	27 Barrmill Road x R1, (NE)	1	60.8	61.0	60.1	60.3	-0.7	+0.2	-0.5	48.5	48.6	47.8	FALSE	n/a
29	Barrmill Road	NE	29 Barrmill Road x R1	29 Barrmill Road x R1, (NE)	0	59.9	60.0	59.8	60.0	-0.1	+0.1	+0.1	47.6	47.7	47.6	FALSE	n/a
29	Barrmill Road	NE	29 Barrmill Road x R1	29 Barrmill Road x R1, (NE)	1	61.1	61.2	60.2	60.4	-0.9	+0.1	-0.7	48.7	48.8	47.9	FALSE	n/a
29	Barrmill Road	SE	29 Barrmill Road x R1	29 Barrmill Road x R1, (SE)	0	56.0	56.1	56.1	56.2	+0.1	+0.1	+0.2	44.1	44.2	44.2	FALSE	n/a
29	Barrmill Road	SE	29 Barrmill Road x R1	29 Barrmill Road x R1, (SE)	1	57.6	57.8	56.9	57.0	-0.7	+0.2	-0.6	45.6	45.8	44.9	FALSE	n/a
29	Barrmill Road	SW	29 Barrmill Road x R1	29 Barrmill Road x R1, (SW)	0	54.9	55.0	54.9	55.0	0.0	+0.1	+0.1	43.1	43.2	43.1	FALSE	n/a
29	Barrmill Road	SW	29 Barrmill Road x R1	29 Barrmill Road x R1, (SW)	1	56.1	56.3	55.6	55.7	-0.5	+0.2	-0.4	44.2	44.4	43.8	FALSE	n/a
29	Barrmill Road	SE	29 Barrmill Road x R1	29 Barrmill Road x R1, (SE)	0	54.8	54.9	54.6	54.7	-0.2	+0.1	-0.1	43.1	43.1	42.9	FALSE	n/a
29	Barrmill Road	SE	29 Barrmill Road x R1	29 Barrmill Road x R1, (SE)	1	55.9	56.0	55.2	55.3	-0.7	+0.1	-0.6	44.0	44.1	43.4	FALSE	n/a
29	Barrmill Road	SW	29 Barrmill Road x R1	29 Barrmill Road x R1, (SW)	0	53.3	53.4	52.9	53.0	-0.4	+0.1	-0.3	41.7	41.8	41.3	FALSE	n/a
29	Barrmill Road	SW	29 Barrmill Road x R1	29 Barrmill Road x R1, (SW)	1	54.0	54.1	53.4	53.5	-0.6	+0.1	-0.5	42.3	42.4	41.8	FALSE	n/a
3	Barrmill Road	N	3 Barrmill Road x R1	3 Barrmill Road x R1, (N)	0	57.5	57.6	57.9	58.0	+0.4	+0.1	+0.5	45.5	45.6	45.8	FALSE	n/a
3	Barrmill Road	N	3 Barrmill Road x R1	3 Barrmill Road x R1, (N)	1	57.5	57.7	58.0	58.1	+0.5	+0.2	+0.6	45.5	45.7	45.9	FALSE	n/a
3	Barrmill Road	E	3 Barrmill Road x R1	3 Barrmill Road x R1, (E)	0	52.9	53.0	53.3	53.4	+0.4	+0.1	+0.5	41.3	41.4	41.7	FALSE	n/a
3	Barrmill Road	E	3 Barrmill Road x R1	3 Barrmill Road x R1, (E)	1	53.0	53.2	53.5	53.6	+0.5	+0.2	+0.6	41.4	41.6	41.9	FALSE	n/a
3	Barrmill Road	S	3 Barrmill Road x R1	3 Barrmill Road x R1, (S)	0	43.4	43.6	43.7	43.9	+0.3	+0.2	+0.5	32.8	33.0	33.1	FALSE	n/a
3	Barrmill Road	S	3 Barrmill Road x R1	3 Barrmill Road x R1, (S)	1	44.7	44.9	45.1	45.2	+0.4	+0.2	+0.5	34.0	34.1	34.3	FALSE	n/a
3	Barrmill Road	W	3 Barrmill Road x R1	3 Barrmill Road x R1, (W)	0	51.8	51.9	52.1	52.2	+0.3	+0.1	+0.4	40.4	40.4	40.6	FALSE	n/a
3	Barrmill Road	W	3 Barrmill Road x R1	3 Barrmill Road x R1, (W)	1	52.0	52.1	52.3	52.4	+0.3	+0.1	+0.4	40.5	40.6	40.8	FALSE	n/a
3 A	Barrmill Road	N	3 A Barrmill Road x R1	3 A Barrmill Road x R1, (N)	0	57.3	57.4	57.7	57.8	+0.4	+0.1	+0.5	45.3	45.4	45.7	FALSE	n/a
3 A	Barrmill Road	N	3 A Barrmill Road x R1	3 A Barrmill Road x R1, (N)	1	57.3	57.4	57.8	57.9	+0.5	+0.1	+0.6	45.3	45.4	45.8	FALSE	n/a
3 A	Barrmill Road	W	3 A Barrmill Road x R1	3 A Barrmill Road x R1, (W)	0	57.4	57.5	57.8	57.9	+0.4	+0.1	+0.5	45.4	45.5	45.8	FALSE	n/a
3 A	Barrmill Road	W	3 A Barrmill Road x R1	3 A Barrmill Road x R1, (W)	1	57.3	57.4	57.8	57.9	+0.5	+0.1	+0.6	45.3	45.4	45.8	FALSE	n/a
3 A	Barrmill Road	N	3 A Barrmill Road x R1	3 A Barrmill Road x R1, (N)	0	58.0	58.1	58.4	58.5	+0.4	+0.1	+0.5	45.9	46.0	46.3	FALSE	n/a
3 A	Barrmill Road	N	3 A Barrmill Road x R1	3 A Barrmill Road x R1, (N)	1	58.0	58.1	58.4	58.5	+0.4	+0.1	+0.5	45.9	46.0	46.3	FALSE	n/a
3 A	Barrmill Road	E	3 A Barrmill Road x R1	3 A Barrmill Road x R1, (E)	0	50.4	50.5	50.8	50.9	+0.4	+0.1	+0.5	39.1	39.2	39.5	FALSE	n/a
3 A	Barrmill Road	E	3 A Barrmill Road x R1	3 A Barrmill Road x R1, (E)	1	50.7	50.8	51.1	51.2	+0.4	+0.1	+0.5	39.4	39.5	39.7	FALSE	n/a
3 A	Barrmill Road	S	3 A Barrmill Road x R1	3 A Barrmill Road x R1, (S)	0	43.8	44.0	43.8	44.0	0.0	+0.2	+0.2	33.2	33.3	33.2	FALSE	n/a
3 A	Barrmill Road	S	3 A Barrmill Road x R1	3 A Barrmill Road x R1, (S)	1	45.3	45.5	45.4	45.5	+0.1	+0.2	+0.2	34.5	34.7	34.6	FALSE	n/a
3 A	Barrmill Road	W	3 A Barrmill Road x R1	3 A Barrmill Road x R1, (W)	0	43.8	44.0	44.0	44.1	+0.2	+0.2	+0.3	33.2	33.3	33.3	FALSE	n/a
3 A	Barrmill Road	W	3 A Barrmill Road x R1	3 A Barrmill Road x R1, (W)	1	44.9	45.0	45.1	45.2	+0.2	+0.1	+0.3	34.1	34.2	34.3	FALSE	n/a
3 A	Barrmill Road	S	3 A Barrmill Road x R1	3 A Barrmill Road x R1, (S)	0	44.3	44.5	44.5	44.6	+0.2	+0.2	+0.3	33.6	33.8	33.8	FALSE	n/a
3 A	Barrmill Road	S	3 A Barrmill Road x R1	3 A Barrmill Road x R1, (S)	1	45.3	45.5	45.5	45.6	+0.2	+0.2	+0.3	34.5	34.7	34.7	FALSE	n/a
3 A	Barrmill Road	W	3 A Barrmill Road x R1	3 A Barrmill Road x R1, (W)	0	41.3	41.5	41.6	41.8	+0.3	+0.2	+0.5	30.9	31.1	31.2	FALSE	n/a
3 A	Barrmill Road	W	3 A Barrmill Road x R1	3 A Barrmill Road x R1, (W)	1	44.0	44.2	44.3	44.5	+0.3	+0.2	+0.5	33.3	33.5	33.6	FALSE	n/a
3 A	Barrmill Road	S	3 A Barrmill Road x R1	3 A Barrmill Road x R1, (S)	0	49.0	49.1	49.4	49.5	+0.4	+0.1	+0.5	37.8	37.9	38.2	FALSE	n/a
3 A	Barrmill Road	S	3 A Barrmill Road x R1	3 A Barrmill Road x R1, (S)	1	49.2	49.4	49.6	49.7	+0.4	+0.2	+0.5	38.0	38.2	38.4	FALSE	n/a
3 A	Barrmill Road	W	3 A Barrmill Road x R1	3 A Barrmill Road x R1, (W)	0	53.1	53.2	53.5	53.6	+0.4	+0.1	+0.5	41.5	41.6	41.9	FALSE	n/a
3 A	Barrmill Road	W	3 A Barrmill Road x R1	3 A Barrmill Road x R1, (W)	1	53.3	53.4	53.7	53.8	+0.4	+0.1	+0.5	41.7	41.8	42.1	FALSE	n/a
31	Barrmill Road	SW	31 Barrmill Road x R1	31 Barrmill Road x R1, (SW)	0	55.1	55.2	55.3	55.4	+0.2	+0.1	+0.3	43.3	43.4	43.5	FALSE	n/a
31	Barrmill Road	SW	31 Barrmill Road x R1	31 Barrmill Road x R1, (SW)	1	55.8	55.9	55.6	55.7	-0.2	+0.1	-0.1	44.0	44.0	43.8	FALSE	n/a
31	Barrmill Road	NW	31 Barrmill Road x R1	31 Barrmill Road x R1, (NW)	0	54.0	54.1	53.9	53.9	-0.1	+0.1	-0.1	42.3	42.4	42.2	FALSE	n/a
31	Barrmill Road	NW	31 Barrmill Road x R1	31 Barrmill Road x R1, (NW)	1	54.5	54.6	54.2	54.3	-0.3	+0.1	-0.2	42.8	42.9	42.5	FALSE	n/a
31	Barrmill Road	SW	31 Barrmill Road x R1	31 Barrmill Road x R1, (SW)	0	53.7	53.9	53.6	53.7	-0.1	+0.2	0.0	42.1	42.2	42.0	FALSE	n/a
31	Barrmill Road	SW	31 Barrmill Road x R1	31 Barrmill Road x R1, (SW)	1	54.2	54.3	53.9	54.0	-0.3	+0.1	-0.2	42.5	42.6	42.2	FALSE	n/a
31	Barrmill Road	NW	31 Barrmill Road x R1	31 Barrmill Road x R1, (NW)	0	54.3	54.5	54.6	54.7	+0.3	+0.2	+0.4	42.6	42.8	42.9	FALSE	n/a
31	Barrmill Road	NW	31 Barrmill Road x R1	31 Barrmill Road x R1, (NW)	1	55.4	55.6	54.9	55.0	-0.5	+0.2	-0.4	43.6	43.8	43.1	FALSE	n/a
31	Barrmill Road	NE	31 Barrmill Road x R1	31 Barrmill Road x R1, (NE)	0	60.1	60.3	60.2	60.3	+0.1	+0.2	+0.2	47.8	48.0	47.9	FALSE	n/a
31	Barrmill Road	NE	31 Barrmill Road x R1	31 Barrmill Road x R1, (NE)	1	61.9	62.0	60.6	60.8	-1.3	+0.1	-1.1	49.4	49.5	48.3	FALSE	n/a
33	Barrmill Road	NE	33 Barrmill Road x R1	33 Barrmill Road x R1, (NE)	0	60.5	60.7	60.4	60.6	-0.1	+0.2	+0.1	48.2	48.4	48.1	FALSE	n/a
33	Barrmill Road	NE	33 Barrmill Road x R1	33 Barrmill Road x R1, (NE)	1	62.4	62.5	60.9	61.0	-1.5	+0.1	-1.4	49.9	50.0	48.5	FALSE	n/a
33	Barrmill Road	SW	33 Barrmill Road x R1	33 Barrmill Road x R1, (SW)	0	55.7	55.8	56.1	56.1	+0.4	+0.1	+0.4	43.9	44.0	44.2	FALSE	n/a
33	Barrmill Road	SW	33 Barrmill Road x R1	33 Barrmill Road x R1, (SW)	1	56.3	56.5	56.3	56.4	0.0	+0.2	+0.1	44.4	44.6	44.4	FALSE	n/a
35	Barrmill Road	NE	35 Barrmill Road x R1	35 Barrmill Road x R1, (NE)	0	61.3	61.4	60.8	60.9	-0.5	+0.1	-0.4	48.9	49.0	48.5	FALSE	n/a
35	Barrmill Road	NE	35 Barrmill Road x R1	35 Barrmill Road x R1, (NE)	1	63.0	63.2	61.3	61.4	-1.7	+0.2	-1.6	50.4	50.6	48.9	FALSE	n/a
35	Barrmill Road	SE	35 Barrmill Road x R1	35 Barrmill Road x R1, (SE)	0	61.7	61.8	61.0	61.2	-0.7	+0.1	-0.5	49.3	49.4	48.6	FALSE	n/a
35	Barrmill Road	SE	35

Building No	Street	Façade	Address	Receptor	Floor	dB LA10,18h				Short-term	Long term		dB Lnight,outside			Long-term (night)	
											DM comparison	DS comparison				DM comparison	DS comparison
						DMby	DMfy	DSby	DSfy	DSby-DMby	DMfy-DMby	DSfy-DMby	DMby	DMfy	DSfy	DMfy-DMby	DSfy-DMby
39	Barrmill Road	NE	39 Barrmill Road x R2	39 Barrmill Road x R2, (NE)	1	52.0	52.2	47.9	48.2	-4.1	+0.2	-3.8	40.5	40.7	36.8	FALSE	n/a
39	Barrmill Road	SE	39 Barrmill Road x R2	39 Barrmill Road x R2, (SE)	0	51.6	51.8	46.3	46.5	-5.3	+0.2	-5.1	40.2	40.4	35.4	FALSE	n/a
39	Barrmill Road	SE	39 Barrmill Road x R2	39 Barrmill Road x R2, (SE)	1	54.0	54.2	49.1	49.4	-4.9	+0.2	-4.6	42.3	42.5	37.9	FALSE	n/a
39	Barrmill Road	SW	39 Barrmill Road x R2	39 Barrmill Road x R2, (SW)	0	45.3	45.5	43.0	43.2	-2.3	+0.2	-2.1	34.5	34.7	32.4	FALSE	n/a
39	Barrmill Road	SW	39 Barrmill Road x R2	39 Barrmill Road x R2, (SW)	1	48.3	48.4	46.1	46.3	-2.2	+0.1	-2.0	37.2	37.3	35.2	FALSE	n/a
39	Barrmill Road	SE	39 Barrmill Road x R2	39 Barrmill Road x R2, (SE)	0	45.4	45.6	43.2	43.4	-2.2	+0.2	-2.0	34.6	34.8	32.6	FALSE	n/a
39	Barrmill Road	SE	39 Barrmill Road x R2	39 Barrmill Road x R2, (SE)	1	48.3	48.5	46.2	46.4	-2.1	+0.2	-1.9	37.2	37.4	35.3	FALSE	n/a
39	Barrmill Road	SW	39 Barrmill Road x R2	39 Barrmill Road x R2, (SW)	0	57.6	57.7	55.8	55.9	-1.8	+0.1	-1.7	45.6	45.7	44.0	FALSE	n/a
39	Barrmill Road	SW	39 Barrmill Road x R2	39 Barrmill Road x R2, (SW)	1	59.0	59.1	56.2	56.4	-2.8	+0.1	-2.6	46.8	46.9	44.3	FALSE	n/a
39	Barrmill Road	NW	39 Barrmill Road x R2	39 Barrmill Road x R2, (NW)	0	58.1	58.3	58.5	58.6	+0.4	+0.2	+0.5	46.0	46.2	46.4	FALSE	n/a
39	Barrmill Road	NW	39 Barrmill Road x R2	39 Barrmill Road x R2, (NW)	1	58.9	59.0	58.8	58.9	-0.1	+0.1	0.0	46.7	46.8	46.7	FALSE	n/a
39	Barrmill Road	NW	39 Barrmill Road x R2	39 Barrmill Road x R2, (NW)	0	58.4	58.6	59.0	59.1	+0.6	+0.2	+0.7	46.3	46.5	46.8	FALSE	n/a
39	Barrmill Road	NW	39 Barrmill Road x R2	39 Barrmill Road x R2, (NW)	1	59.1	59.3	59.2	59.4	+0.1	+0.2	+0.3	46.9	47.1	47.0	FALSE	n/a
39	Barrmill Road	NW	39 Barrmill Road x R2	39 Barrmill Road x R2, (NW)	0	60.2	60.3	60.0	60.2	-0.2	+0.1	0.0	47.9	48.0	47.7	FALSE	n/a
39	Barrmill Road	NW	39 Barrmill Road x R2	39 Barrmill Road x R2, (NW)	1	61.2	61.4	60.3	60.5	-0.9	+0.2	-0.7	48.8	49.0	48.0	FALSE	n/a
4	Barrmill Road	W	4 Barrmill Road x R1	4 Barrmill Road x R1, (W)	0	54.8	54.9	55.4	55.5	+0.6	+0.1	+0.7	43.1	43.1	43.6	FALSE	n/a
4	Barrmill Road	W	4 Barrmill Road x R1	4 Barrmill Road x R1, (W)	1	54.8	54.9	55.3	55.5	+0.5	+0.1	+0.7	43.1	43.1	43.5	FALSE	n/a
4	Barrmill Road	N	4 Barrmill Road x R1	4 Barrmill Road x R1, (N)	0	43.8	44.0	44.2	44.4	+0.4	+0.2	+0.6	33.2	33.3	33.5	FALSE	n/a
4	Barrmill Road	N	4 Barrmill Road x R1	4 Barrmill Road x R1, (N)	1	45.5	45.7	45.9	46.1	+0.4	+0.2	+0.6	34.7	34.9	35.0	FALSE	n/a
4	Barrmill Road	E	4 Barrmill Road x R1	4 Barrmill Road x R1, (E)	0	43.4	43.6	43.9	44.1	+0.5	+0.2	+0.7	32.8	33.0	33.2	FALSE	n/a
4	Barrmill Road	E	4 Barrmill Road x R1	4 Barrmill Road x R1, (E)	1	45.0	45.2	45.5	45.7	+0.5	+0.2	+0.7	34.2	34.4	34.7	FALSE	n/a
4	Barrmill Road	N	4 Barrmill Road x R1	4 Barrmill Road x R1, (N)	0	39.7	39.9	39.9	40.1	+0.2	+0.2	+0.4	29.5	29.6	29.6	FALSE	n/a
4	Barrmill Road	N	4 Barrmill Road x R1	4 Barrmill Road x R1, (N)	1	42.4	42.6	42.6	42.8	+0.2	+0.2	+0.4	31.9	32.1	32.1	FALSE	n/a
4	Barrmill Road	S	4 Barrmill Road x R1	4 Barrmill Road x R1, (S)	0	60.7	60.8	61.2	61.3	+0.5	+0.1	+0.6	48.4	48.5	48.8	FALSE	n/a
4	Barrmill Road	S	4 Barrmill Road x R1	4 Barrmill Road x R1, (S)	1	60.6	60.7	61.0	61.1	+0.4	+0.1	+0.5	48.3	48.4	48.6	FALSE	n/a
4 B	Barrmill Road	SW	4 B Barrmill Road x R1	4 B Barrmill Road x R1, (SW)	0	57.4	57.5	57.8	58.0	+0.4	+0.1	+0.6	45.4	45.5	45.8	FALSE	n/a
4 B	Barrmill Road	SW	4 B Barrmill Road x R1	4 B Barrmill Road x R1, (SW)	1	57.4	57.6	57.8	57.9	+0.4	+0.2	+0.5	45.4	45.6	45.8	FALSE	n/a
4 B	Barrmill Road	NW	4 B Barrmill Road x R1	4 B Barrmill Road x R1, (NW)	0	53.6	53.7	53.9	54.0	+0.3	+0.1	+0.4	42.0	42.1	42.2	FALSE	n/a
4 B	Barrmill Road	NW	4 B Barrmill Road x R1	4 B Barrmill Road x R1, (NW)	1	53.7	53.8	54.0	54.1	+0.3	+0.1	+0.4	42.1	42.2	42.3	FALSE	n/a
4 B	Barrmill Road	NW	4 B Barrmill Road x R1	4 B Barrmill Road x R1, (NW)	0	51.6	51.7	51.9	52.0	+0.3	+0.1	+0.4	40.2	40.3	40.4	FALSE	n/a
4 B	Barrmill Road	NW	4 B Barrmill Road x R1	4 B Barrmill Road x R1, (NW)	1	51.8	52.0	52.2	52.3	+0.4	+0.2	+0.5	40.4	40.5	40.7	FALSE	n/a
4 B	Barrmill Road	NE	4 B Barrmill Road x R1	4 B Barrmill Road x R1, (NE)	0	45.4	45.7	45.6	45.8	+0.2	+0.3	+0.4	34.6	34.9	34.8	FALSE	n/a
4 B	Barrmill Road	NE	4 B Barrmill Road x R1	4 B Barrmill Road x R1, (NE)	1	47.1	47.4	47.3	47.5	+0.2	+0.3	+0.4	36.1	36.4	36.3	FALSE	n/a
4 B	Barrmill Road	SE	4 B Barrmill Road x R1	4 B Barrmill Road x R1, (SE)	0	53.4	53.6	53.9	54.0	+0.5	+0.2	+0.6	41.8	42.0	42.2	FALSE	n/a
4 B	Barrmill Road	SE	4 B Barrmill Road x R1	4 B Barrmill Road x R1, (SE)	1	53.6	53.8	54.0	54.1	+0.4	+0.2	+0.5	42.0	42.2	42.3	FALSE	n/a
4 C	Barrmill Road	NE	4 C Barrmill Road x R1	4 C Barrmill Road x R1, (NE)	0	44.5	44.7	44.6	44.8	+0.1	+0.2	+0.3	33.8	34.0	33.9	FALSE	n/a
4 C	Barrmill Road	NE	4 C Barrmill Road x R1	4 C Barrmill Road x R1, (NE)	1	46.4	46.7	46.6	46.8	+0.2	+0.3	+0.4	35.5	35.8	35.7	FALSE	n/a
4 C	Barrmill Road	SE	4 C Barrmill Road x R1	4 C Barrmill Road x R1, (SE)	0	54.3	54.4	54.6	54.7	+0.3	+0.1	+0.4	42.6	42.7	42.9	FALSE	n/a
4 C	Barrmill Road	SE	4 C Barrmill Road x R1	4 C Barrmill Road x R1, (SE)	1	54.4	54.5	54.7	54.8	+0.3	+0.1	+0.4	42.7	42.8	43.0	FALSE	n/a
4 C	Barrmill Road	SW	4 C Barrmill Road x R1	4 C Barrmill Road x R1, (SW)	0	57.5	57.6	57.9	58.0	+0.4	+0.1	+0.5	45.5	45.6	45.8	FALSE	n/a
4 C	Barrmill Road	SW	4 C Barrmill Road x R1	4 C Barrmill Road x R1, (SW)	1	57.5	57.6	57.8	58.0	+0.3	+0.1	+0.5	45.5	45.6	45.8	FALSE	n/a
4 C	Barrmill Road	NW	4 C Barrmill Road x R1	4 C Barrmill Road x R1, (NW)	0	53.9	54.0	54.3	54.4	+0.4	+0.1	+0.5	42.2	42.3	42.6	FALSE	n/a
4 C	Barrmill Road	NW	4 C Barrmill Road x R1	4 C Barrmill Road x R1, (NW)	1	54.0	54.1	54.4	54.5	+0.4	+0.1	+0.5	42.3	42.4	42.7	FALSE	n/a
4 D	Barrmill Road	NW	4 D Barrmill Road x R1	4 D Barrmill Road x R1, (NW)	0	52.1	52.2	52.5	52.6	+0.4	+0.1	+0.5	40.6	40.7	41.0	FALSE	n/a
4 D	Barrmill Road	NW	4 D Barrmill Road x R1	4 D Barrmill Road x R1, (NW)	1	52.3	52.4	52.6	52.7	+0.3	+0.1	+0.4	40.8	40.9	41.1	FALSE	n/a
4 D	Barrmill Road	NE	4 D Barrmill Road x R1	4 D Barrmill Road x R1, (NE)	0	46.9	47.1	47.1	47.3	+0.2	+0.2	+0.4	35.9	36.1	36.1	FALSE	n/a
4 D	Barrmill Road	NE	4 D Barrmill Road x R1	4 D Barrmill Road x R1, (NE)	1	48.6	48.8	48.8	49.0	+0.2	+0.2	+0.4	37.5	37.7	37.7	FALSE	n/a
4 D	Barrmill Road	SE	4 D Barrmill Road x R1	4 D Barrmill Road x R1, (SE)	0	46.1	46.4	46.5	46.7	+0.4	+0.3	+0.6	35.2	35.5	35.6	FALSE	n/a
4 D	Barrmill Road	SE	4 D Barrmill Road x R1	4 D Barrmill Road x R1, (SE)	1	47.7	47.9	48.1	48.3	+0.4	+0.2	+0.6	36.7	36.8	37.0	FALSE	n/a
4 D	Barrmill Road	NE	4 D Barrmill Road x R1	4 D Barrmill Road x R1, (NE)	0	45.9	46.2	46.4	46.6	+0.5	+0.3	+0.7	35.0	35.3	35.5	FALSE	n/a
4 D	Barrmill Road	NE	4 D Barrmill Road x R1	4 D Barrmill Road x R1, (NE)	1	47.5	47.7	47.9	48.1	+0.4	+0.2	+0.6	36.5	36.7	36.8	FALSE	n/a
4 D	Barrmill Road	SE	4 D Barrmill Road x R1	4 D Barrmill Road x R1, (SE)	0	52.1	52.3	52.4	52.5	+0.3	+0.2	+0.4	40.6	40.8	40.9	FALSE	n/a
4 D	Barrmill Road	SE	4 D Barrmill Road x R1	4 D Barrmill Road x R1, (SE)	1	52.4	52.5	52.7	52.8	+0.3	+0.1	+0.4	40.9	41.0	41.2	FALSE	n/a
4 D	Barrmill Road	SW	4 D Barrmill Road x R1	4 D Barrmill Road x R1, (SW)	0	57.2	57.3	57.5	57.6	+0.3	+0.1	+0.4	45.2	45.3	45.5	FALSE	n/a
4 D	Barrmill Road	SW	4 D Barrmill Road x R1	4 D Barrmill Road x R1, (SW)	1	57.2	57.3	57.5	57.6	+0.3	+0.1	+0.4	45.2	45.3	45.5	FALSE	n/a
4 D	Barrmill Road	SW	4 D Barrmill Road x R1	4 D Barrmill Road x R1, (SW)	0	56.9	57.1	57.3	57.4	+0.4	+0.2	+0.5	44.9	45.1	45.3	FALSE	n/a
4 D	Barrmill Road	SW	4 D Barrmill Road x R1	4 D Barrmill Road x R1, (SW)	1	57.0	57.1	57.3	57.4	+0.3	+0.1	+0.4	45.0	45.1	45.3	FALSE	n/a
43	Barrmill Road	NW	43 Barrmill Road x R2	43 Barrmill Road x R2, (NW)	0	52.4	52.6	49.1	49.2	-3.3	+0.2	-3.2	40.9	41.1	37.9	FALSE	n/a
43	Barrmill Road	NW	43 Barrmill Road x R2	43 Barrmill Road x R2, (NW)	1	54.4	54.5	50.4	50.6	-4.0	+0.1	-3.8	42.7	42.8	39.1	FALSE	n/a
43	Barrmill Road	SW	43 Barrmill Road x R2	43 Barrmill Road x R2, (SW)	0	52.0	52.1	48.6	48.7	-3.4	+0.1	-3.3	40.5	40.6	37.5	FALSE	n/a
43	Barrmill Road	SW	43 Barrmill Road x R2	43 Barrmill Road x R2, (SW)	1	54.0	54.1	49.9	50.1	-4.1	+0.1	-3.9	42.3	42.4	38.6	FALSE	n/a
43	Barrmill Road	NW	43 Barrmill Road x R2	43 Barrmill Road x R2, (NW)	0	51.5	51.7	47.8	47.9	-3.7	+0.2	-3.6	40.1	40.3	36.8	FALSE	n/a
43	Barrmill Road	NW	43 Barrmill Road x R2	43 Barrmill Road x R2, (NW)	1	53.7	53.9	49.4	49.6	-4.3	+0.2	-4.1	42.1	42.2	38.2	FALSE	n/a
43	Barrmill Road	SW	43 Barrmill Road x R2	43 Barrmill Road x R2, (SW)	0	51.0	51.1	45.1	45.3	-5.9	+0.1	-5.7	39.6	39.7	34.3	FALSE	n/a
43	Barrmill Road	SW	43 Barrmill Road x R2	43 Barrmill Road x R2, (SW)	1	53.4	53.5	47.8	48.0	-5.6	+0.1	-5.4	41.8	41.9	36.8	FALSE	n/a
43	Barrmill Road	NE	43 Barrmill Road x R2	43 Barrmill Road x R2, (NE)	0	47.2	47.4	43.6	43.8	-3.6	+0.2	-3.4	36.2	36.4	33.0	FALSE	n/a
43	Barrmill Road	NE	43 Barrmill Road x R2	43 Barrmill Road x R2, (NE)	1	50.0	50.2	46.6	46.8	-3.4	+0.2	-3.2	38.7	38.9	35.7	FALSE	n/a
43	Barrmill Road	NE	43 Barrmill Road x R2	43 Barrmill Road x R2, (NE)	0	67.3	67.5	57.3	57.5	-10.0	+0.2	-9.8	54.3	54.5	45.3	FALSE	n/a
43	Barrmill Road	NE	43 Barrmill Road x R2	43 Barrmill Road x R2, (NE)	1	69.7	69.9	58.3	58.4	-11.4	+0.2	-11.3	56.5	56.6	46.2	FALSE	+0.2
43	Barrmill Road	SE	43 Barrmill Road x R2	43 Barrmill Road x R2, (SE)	0	68.8	69.0	54.7	54.9	-14.1	+0.2	-13.9	55.7	55.8	43.0	FALSE	+0.2
43	Barrmill Road	SE	43 Barrmill Road x R2	43 Barrmill Road x R2, (SE)	1	71.2	71.4	56.6	56.8	-14.6	+0.2	-14.4	57.8	58.0	44.7	FALSE	+0.2
43	Barrmill Road	SE	43 Barrmill Road x R2	43 Barrmill Road x R2, (SE)	0	68.5	68.7	54.4	54.6	-14.1	+0.2	-13.9	55.4	55.6	42.7	FALSE	+0.2
43	Barrmill Road	SE	43 Barrmill Road x R2	43 Barrmill Road x R2, (SE)	1	70.7	70.9	56.2	56.5	-14.5	+0.2	-14.2	57.4	57.5	44.3	FALSE	+0.2
43	Barrmill Road	SE	43 Barrmill Road x R2	43 Barrmill Road x R2, (SE)	0	67.3	67.4	54.0	54.2	-13.3	+0.1	-13.1	54.3	54.4	42.3	FALSE	n/a
43	Barrmill Road	SE	43 Barrmill Road x R2	43 Barrmill Road x R2, (SE)	1	69.8	70.0	55.8	56.1	-14.0	+0.2	-13.7	56.6	56.7	44.0	FALSE	+0.2
43	Barrmill Road	SE	43 Barrmill Road x R2	43 Barrmill Road x R2, (SE)	0	65.7	65.8	53.0	53.2	-12.7	+0.1	-12.5	52.9	53.0	41.4	FALSE	n/a
43	Barrmill Road	SE	43 Barrmill Road x R2	43 Barrmill Road x R2, (SE)	1	68.2	68.3	54.7	54.9	-13.5	+0.1	-13.3	55.1	55.2	43.0	FALSE	+0.1
45	Barrmill Road	N	45 Barrmill Road x R1	45 Barrmill Road x R1, (N)	0	58.8	58.9	60.4	60.7	+1.6	+0.1	+1.9	46.7	46.7	48.1	FALSE	n/a
45	Barrmill Road	N	45 Barrmill Road x R1	45 Barrmill Road x R1, (N)	1	60.9	61.0	64.2	64.4	+3.3	+0.1	+3.5	48.5	48.6	51.5	FALSE	n/a
45	Barrmill Road	N	45 Barrmill Road x R1	45 Barrmill Road x R1, (N)	0	59.6	59.7	58.9	59.1	-0.7	+0.1	-0.5	47.4	47.5	46.7	FALSE	n/a
45	Barrmill Road	N	45 Barrmill Road x R1	45 Barrmill Road x R1, (N)	1	61.8	61.9	61.9	62.1	+0.1	+0.1	+0.3	49.4	49.4	49.4	FALSE	n/a
45	Barrmill Road	E	45 Barrmill Road x R1	45 Barrmill Road x R1, (E)	0	59.8	59.9	56.1	56.3	-3.7	+0.1	-3.5	47.6	47.6	44.2	FALSE	n/a
45	Barrmill Road	E	45 Barrmill Road x R1	45 Barrmill Road x R1, (E)	1	61.9	62.1	58.7	59.0	-3.2	+0.2	-2.9	49.4	49.6	46.6	FALSE	n/a
45	Barrmill Road	E	45 Barrmill Road x R1	45 Barrmill Road x R1, (E)	0	57.5	57.7	55.1	55.4	-2.4	+0.2	-2.1	45.5	45.7	43.3	FALSE	n/a
45	Barrmill Road	E	45 Barrmill Road x R1	45 Barrmill Road x R1, (E)	1	59.6	59.7	57.5	57.7	-2.1	+0.1	-1.9	47.4	47.5	45.5	FALSE	n/a
45	Barrmill Road	S	45 Barrmill Road x R1	45 Barrmill Road x R1, (S)	0	53.5	53.7	53.8	54.1	+0.3	+0.2	+0.6	41.9	42.1	42.2	FALSE	n/a
45	Barrmill Road	S	45 Barrmill Road x R1	45 Barrmill Road x R1, (S)	1	55.6	55.8	56.5	56.8	+0.9	+0.2	+1.2	43.8	44.0	44.6	FALSE	n/a
45	Barrmill Road	S	45 Barrmill Road x R1	45 Barrmill Road x R1, (S)	0	52.2	52.4	54.4	54.7	+2.2	+0.2	+2.5	40.7	40.9	42.7	FALSE	n/a
45	Barrmill Road	S	45 Barrmill Road x R1	45 Barrmill Road x R1, (S)	1	53.9	54.1	58.0	58.3	+4.1	+0.2	+4.4	42.2	42.4	45.9	FALSE	n/a
45	Barrmill Road	S	45 Barrmill Road x R1	45 Barrmill Road x R1, (S)	0	53.9	54.1	56.5	56.8	+2.6	+0.2	+2.9	42.2	42.4	44.6	FALSE	n/a
45	Barrmill Road	S	45 Barrmill Road x R1	45 Barrmill Road x R1, (S)	1	55.9	56.1	60.2	60.5	+4.3	+0.2	+4.6	44.0	44.2	47.9	FALSE	n/a
45	Barrmill Road	W	45 Barrmill Road x R1	45 Barrmill Road x R1, (W)	0	56.1	56.3	59.0	59.3	+2.9	+0.2	+3.2	44.2	44.4	46.8	FALSE	n/a
45	Barrmill Road	W	45 Barrmill Road x R1	45 Barrmill Road x R1, (W)	1	58.2	58.4	63.3	63.6	+5.1	+0.2	+5.4	46.1	46.3	50.7	FALSE	n/a
5	Barrmill Road	N	5 Barrmill Road x R1	5 Barrmill Road x R1, (N)	0	58.3	58.4	58.7	58.8	+0.4	+0.1	+0.5	46.2	46.3	46.6	FALSE	n/a
5	Barrmill Road	N	5 Barrmill Road x R1	5 Barrmill Road x R1, (N)	1	58.3	58.4	58.7	58.8	+0.4	+0.1	+0.5	46.2	46.3	46.6	FALSE	n/a
5	Barrmill Road	E	5 Barrmill Road x R1	5 Barrmill Road x R1, (E)	0	55.0	55.1	55.4	55.5	+0.4	+0.1	+0.5	43.2	43.3	43.6	FALSE	n/a
5	Barrmill Road	E	5 Barrmill Road x R1	5 Barrmill Road x R1, (E)	1	55.1	55.3	55.5	55.6	+0.4	+0.2	+0.5	43.3	43.5	43.7	FALSE	n/a
5	Barrmill Road	S	5 Barrmill Road x R1	5 Barrmill Road x R1, (S)	0	44.8	45.0	45.0	45.1	+0.2	+0.2	+0.3	34.1	34.2	34.2	FALSE	n/a
5	Barrmill Road	S	5 Barrmill Road x R1	5 Barrmill Road x R1, (S)	1	46.0	46.1	46.2	46.4	+0.2	+0.1	+0.4	35.1	35.2	35.3	FALSE	n/a
5	Barrmill Road	S	5 Barrmill Road x R1	5 Barrmill Road x R1, (S)	0	45.3	45.5	45.6	45.7	+0.3	+0.2	+0.4	34.5	34.7	34.8	FALSE	n/a
5	Barrmill Road	S	5 Barrmill Road x R1	5 Barrmill Road x R1, (S)	1	46.5	46.6	46.7	46.9	+0.2	+0.1	+0.4	35.6	35.7	35.8	FALSE	n/a
5	Barrmill Road	W	5 Barrmill Road x R1	5 Barrmill Road x R1, (W)	0	51.7	51.8	52.1	52.2	+0.4	+0.1	+0.5	40.3	40.4	40.6	FALSE	n/a
5	Barrmill Road	W	5 Barrmill Road x R1	5 Barrmill Road x R1, (W)	1	51.8	52.0	52.3	52.4	+0.5	+0.2	+0.6	40.4	40.5	40.8	FALSE	n/a
6	Barrmill Road	NW	6 Barrmill Road x R1	6 Barrmill Road x R1, (NW)	0	49.5	49.6	49.8	49.9	+0.3	+0.1	+0.4	38.3	38.4	38.6	FALSE	n/a
6	Barrmill Road	NW	6 Barrmill Road x R1	6 Barrmill Road x R1, (NW)	1	49.9	50.0	50.3	50.4	+0.4	+0.1	+0.5	38.6	38.7	39.0	FALSE	n/a
6	Barrmill Road	NE	6 Barrmill Road x R1	6 Barrmill Road x R1, (NE)	0	47.8	48.0	47.8	48.0	0.0	+0.2	+0.2	36.8	36.9	36.8	FALSE	n/a
6	Barrmill Road	NE	6 Barrmill Road x R1	6 Barrmill Road x R1, (NE)	1	49.6	49.8	49.6	49.8	0.0	+0.2	+0.2	38.4	38.6	38.4	FALSE	n/a
6	Barrmill Road	NE	6 Barrmill Road x R1	6 Barrmill Road x R1, (NE)	0	48.2	48.4	48.2	48.4	0.0	+0.2	+0.2	37.1	37.3	37.1	FALSE	n/a
6	Barrmill Road	NE	6 Barrmill Road x R1	6 Barrmill Road x R1, (NE)	1	50.1	50.3	49.9	50.1	-0.2	+0.2	0.0	38.8	39.0	38.6	FALSE	n/a
6	Barrmill Road	NE	6 Barrmill Road x R1	6 Barrmill Road x R1, (NE)	0	47.7	47.9	47.2	47.4	-0.5	+0.2	-0.3	36.7	36.8	36.2	FALSE	n/a
6	Barrmill Road	NE	6 Barrmill Road x R1	6 Barrmill Road x R1, (NE)	1	49.7	49.9	49.2	49.4	-0.5	+0.2	-0.3	38.5	38.6	38.0	FALSE	n/a
6	Barrmill Road	SE	6 Barrmill Road x R1	6 Barrmill Road x R1, (SE)	0	51.0	51.1	50.9	51.0	-0.1	+0.1	0.0	39.6	39.7	39.5	FALSE	n/a
6	Barrmill Road	SE	6 Barrmill Road x R1	6 Barrmill Road x R1, (SE)	1	52.0	52.2	52.0	52.1	0.0	+0.2	+0.1	40.5	40.7	40.5	FALSE	n/a
6	Barrmill Road	SW	6 Barrmill Road x R1	6 Barrmill Road x R1, (SW)	0	54.9	55.1	55.2	55.3	+0.3	+0.2	+0.4	43.1	43.3	43.4	FALSE	n/a
6	Barrmill Road	SW	6 Barrmill Road x R1	6 Barrmill Road x R1, (SW)	1	55.1	55.2	55.3	55.4	+0.2	+0.1	+0.3	43.3	43.4	43.5	FALSE	n/a
6	Barrmill Road	SE	6 Barrmill Road x R1	6 Barrmill Road x R1, (SE)	0	55.2	55.3	55.5	55.6	+0.3	+0.1	+0.4	43.4	43.5	43.7	FALSE	n/a
6	Barrmill Road	SE	6 Barrmill Road x R1	6 Barrmill Road x R1, (SE)	1	55.3	55.5	55.6	55.7	+0.3	+0.2	+0.4	43.5	43.7	43.8	FALSE	n/a
6	Barrmill Road	SW	6 Barrmill Road x R1	6 Barrmill Road x R1, (SW)	0	56.4	56.5	56.7	56.8	+0.3	+0.1	+0.4	44.5	44.6	44.8	FALSE	n/a
6	Barrmill Road	SW	6 Barrmill Road x R1	6 Barrmill Road x R1, (SW)	1	56.5	56.6	56.8	56.9	+0.3	+0.1	+0.4	44.6	44.7	44.9	FALSE	n/a
7	Barrmill Road	SE	7 Barrmill Road x R1	7 Barrmill Road x R1, (SE)	0	54.5	54.6	54.8	54.9	+0.3	+0.1	+0.4	42.8	42.9	43.1	FALSE	n/a
7	Barrmill Road	SE	7 Barrmill Road x R1	7 Barrmill Road x R1, (SE)	1	54.7	54.8	55.0	55.1	+0.3	+0.1	+0.4	43.0	43.1	43.2	FALSE	n/a
7	Barrmill Road	SW	7 Barrmill Road x R1	7 Barrmill Road x R1, (SW)	0	45.2	45.4	45.3	45.4	+0.1	+0.2	+0.2	34.4	34.6	34.5	FALSE	n/a
7	Barrmill Road	SW	7 Barrmill Road x R1	7 Barrmill Road x R1, (SW)	1	46.4	46.6	46.6	46.7	+0.2	+0.2	+0.3	35.5	35.7	35.7	FALSE	n/a
7	Barrmill Road	SE	7 Barrmill Road x R1	7 Barrmill Road x R1, (SE)	0	45.4	45.6	45.6	45.7	+0.2	+0.2	+0.3	34.6	34.8	34.8	FALSE	n/a
7	Barrmill Road	SE	7 Barrmill Road x R1	7 Barrmill Road x R1, (SE)	1	46.8	46.9	46.9	47.0	+0.1	+0.1	+0.2	35.9	35.9	35.9	FALSE	n/a
7	Barrmill Road	NW	7 Barrmill Road x R1	7 Barrmill Road x R1, (NW)	0	43.0	43.2	43.2	43.3	+0.2	+0.2	+0.3	32.4	32.6	32.6	FALSE	n/a
7	Barrmill Road	NW	7 Barrmill Road x R1	7 Barrmill Road x R1, (NW)	1	44.5	44.7	44.7	44.8	+0.2	+0.2	+0.3	33.8	34.0

Building No	Street	Façade	Address	Receptor	Floor	dB LA10,18h				Short-term	Long term		dB Lnight,outside			Long-term (night)	
										DM comparison	DS comparison					DM comparison	DS comparison
						DMby	DMfy	DSby	DSfy	DSby-DMby	DMfy-DMby	DSfy-DMby	DMby	DMfy	DSfy	DMfy-DMby	DSfy-DMby
7	Barrmill Road	N	7 Barrmill Road x R1	7 Barrmill Road x R1, (N)	0	59.0	59.1	59.4	59.5	+0.4	+0.1	+0.5	46.8	46.9	47.2	FALSE	n/a
7	Barrmill Road	N	7 Barrmill Road x R1	7 Barrmill Road x R1, (N)	1	59.0	59.1	59.4	59.5	+0.4	+0.1	+0.5	46.8	46.9	47.2	FALSE	n/a
7	Barrmill Road	NE	7 Barrmill Road x R1	7 Barrmill Road x R1, (NE)	0	59.7	59.8	60.1	60.2	+0.4	+0.1	+0.5	47.5	47.6	47.8	FALSE	n/a
7	Barrmill Road	NE	7 Barrmill Road x R1	7 Barrmill Road x R1, (NE)	1	59.7	59.8	60.1	60.2	+0.4	+0.1	+0.5	47.5	47.6	47.8	FALSE	n/a
7	Barrmill Road	E	7 Barrmill Road x R1	7 Barrmill Road x R1, (E)	0	58.8	59.0	59.2	59.3	+0.4	+0.2	+0.5	46.7	46.8	47.0	FALSE	n/a
7	Barrmill Road	E	7 Barrmill Road x R1	7 Barrmill Road x R1, (E)	1	58.9	59.0	59.2	59.4	+0.3	+0.1	+0.5	46.7	46.8	47.0	FALSE	n/a
7	Barrmill Road	NE	7 Barrmill Road x R1	7 Barrmill Road x R1, (NE)	0	58.6	58.7	58.9	59.0	+0.3	+0.1	+0.4	46.5	46.6	46.7	FALSE	n/a
7	Barrmill Road	NE	7 Barrmill Road x R1	7 Barrmill Road x R1, (NE)	1	58.7	58.8	59.0	59.1	+0.3	+0.1	+0.4	46.6	46.7	46.8	FALSE	n/a
8	Barrmill Road	NW	8 Barrmill Road x R1	8 Barrmill Road x R1, (NW)	0	57.8	57.9	58.1	58.3	+0.3	+0.1	+0.5	45.8	45.8	46.0	FALSE	n/a
8	Barrmill Road	NW	8 Barrmill Road x R1	8 Barrmill Road x R1, (NW)	1	57.8	57.9	58.1	58.3	+0.3	+0.1	+0.5	45.8	45.8	46.0	FALSE	n/a
8	Barrmill Road	NE	8 Barrmill Road x R1	8 Barrmill Road x R1, (NE)	0	51.9	52.0	52.2	52.3	+0.3	+0.1	+0.4	40.4	40.5	40.7	FALSE	n/a
8	Barrmill Road	NE	8 Barrmill Road x R1	8 Barrmill Road x R1, (NE)	1	52.6	52.8	52.8	52.9	+0.2	+0.2	+0.3	41.1	41.3	41.3	FALSE	n/a
8	Barrmill Road	NE	8 Barrmill Road x R1	8 Barrmill Road x R1, (NE)	0	51.6	51.7	51.9	52.0	+0.3	+0.1	+0.4	40.2	40.3	40.4	FALSE	n/a
8	Barrmill Road	NE	8 Barrmill Road x R1	8 Barrmill Road x R1, (NE)	1	52.5	52.6	52.7	52.9	+0.2	+0.1	+0.4	41.0	41.1	41.2	FALSE	n/a
8	Barrmill Road	NE	8 Barrmill Road x R1	8 Barrmill Road x R1, (NE)	0	46.4	46.7	46.3	46.5	-0.1	+0.3	+0.1	35.5	35.8	35.4	FALSE	n/a
8	Barrmill Road	NE	8 Barrmill Road x R1	8 Barrmill Road x R1, (NE)	1	48.5	48.7	48.2	48.4	-0.3	+0.2	-0.1	37.4	37.6	37.1	FALSE	n/a
8	Barrmill Road	SE	8 Barrmill Road x R1	8 Barrmill Road x R1, (SE)	0	54.8	55.0	55.2	55.4	+0.4	+0.2	+0.6	43.1	43.2	43.4	FALSE	n/a
8	Barrmill Road	SE	8 Barrmill Road x R1	8 Barrmill Road x R1, (SE)	1	55.2	55.3	55.5	55.6	+0.3	+0.1	+0.4	43.4	43.5	43.7	FALSE	n/a
8	Barrmill Road	SW	8 Barrmill Road x R1	8 Barrmill Road x R1, (SW)	0	61.4	61.5	61.7	61.9	+0.3	+0.1	+0.5	49.0	49.1	49.3	FALSE	n/a
8	Barrmill Road	SW	8 Barrmill Road x R1	8 Barrmill Road x R1, (SW)	1	61.2	61.3	61.5	61.7	+0.3	+0.1	+0.5	48.8	48.9	49.1	FALSE	n/a
9	Barrmill Road	NW	9 Barrmill Road x R1	9 Barrmill Road x R1, (NW)	0	52.0	52.1	52.3	52.4	+0.3	+0.1	+0.4	40.5	40.6	40.8	FALSE	n/a
9	Barrmill Road	NW	9 Barrmill Road x R1	9 Barrmill Road x R1, (NW)	1	52.2	52.3	52.5	52.6	+0.3	+0.1	+0.4	40.7	40.8	41.0	FALSE	n/a
9	Barrmill Road	SW	9 Barrmill Road x R1	9 Barrmill Road x R1, (SW)	0	52.3	52.4	52.6	52.7	+0.3	+0.1	+0.4	40.8	40.9	41.1	FALSE	n/a
9	Barrmill Road	SW	9 Barrmill Road x R1	9 Barrmill Road x R1, (SW)	1	52.5	52.6	52.9	53.0	+0.4	+0.1	+0.5	41.0	41.1	41.3	FALSE	n/a
9	Barrmill Road	NW	9 Barrmill Road x R1	9 Barrmill Road x R1, (NW)	0	55.0	55.1	55.3	55.4	+0.3	+0.1	+0.4	43.2	43.3	43.5	FALSE	n/a
9	Barrmill Road	NW	9 Barrmill Road x R1	9 Barrmill Road x R1, (NW)	1	55.1	55.3	55.5	55.6	+0.4	+0.2	+0.5	43.3	43.5	43.7	FALSE	n/a
9	Barrmill Road	NE	9 Barrmill Road x R1	9 Barrmill Road x R1, (NE)	0	59.2	59.4	59.5	59.6	+0.3	+0.2	+0.4	47.0	47.2	47.3	FALSE	n/a
9	Barrmill Road	NE	9 Barrmill Road x R1	9 Barrmill Road x R1, (NE)	1	59.3	59.5	59.5	59.7	+0.2	+0.2	+0.4	47.1	47.3	47.3	FALSE	n/a
9	Barrmill Road	SE	9 Barrmill Road x R1	9 Barrmill Road x R1, (SE)	0	55.0	55.1	55.2	55.4	+0.2	+0.1	+0.4	43.2	43.3	43.4	FALSE	n/a
9	Barrmill Road	SE	9 Barrmill Road x R1	9 Barrmill Road x R1, (SE)	1	55.1	55.2	55.4	55.5	+0.3	+0.1	+0.4	43.3	43.4	43.6	FALSE	n/a
9	Barrmill Road	SW	9 Barrmill Road x R1	9 Barrmill Road x R1, (SW)	0	41.7	41.9	41.7	41.9	0.0	+0.2	+0.2	31.3	31.4	31.3	FALSE	n/a
9	Barrmill Road	SW	9 Barrmill Road x R1	9 Barrmill Road x R1, (SW)	1	44.5	44.7	44.6	44.8	+0.1	+0.2	+0.3	33.8	34.0	33.9	FALSE	n/a
9	Barrmill Road	SE	9 Barrmill Road x R1	9 Barrmill Road x R1, (SE)	0	42.0	42.2	42.0	42.2	0.0	+0.2	+0.2	31.5	31.7	31.5	FALSE	n/a
9	Barrmill Road	SE	9 Barrmill Road x R1	9 Barrmill Road x R1, (SE)	1	44.8	45.0	44.9	45.1	+0.1	+0.2	+0.3	34.1	34.2	34.1	FALSE	n/a
9	Barrmill Road	SW	9 Barrmill Road x R1	9 Barrmill Road x R1, (SW)	0	46.4	46.5	46.5	46.6	+0.1	+0.1	+0.2	35.5	35.6	35.6	FALSE	n/a
9	Barrmill Road	SW	9 Barrmill Road x R1	9 Barrmill Road x R1, (SW)	1	47.5	47.6	47.6	47.7	+0.1	+0.1	+0.2	36.5	36.6	36.6	FALSE	n/a
Birchbank	Bigholm Road	W	Birchbank Bigholm Road x	Birchbank Bigholm Road x R1, (W)	0	55.3	55.4	55.7	55.9	+0.4	+0.1	+0.6	43.5	43.6	43.9	FALSE	n/a
Birchbank	Bigholm Road	W	Birchbank Bigholm Road x	Birchbank Bigholm Road x R1, (W)	1	57.0	57.2	57.6	57.8	+0.6	+0.2	+0.8	45.0	45.2	45.6	FALSE	n/a
Birchbank	Bigholm Road	N	Birchbank Bigholm Road x	Birchbank Bigholm Road x R1, (N)	0	65.3	65.6	65.6	65.8	+0.3	+0.3	+0.5	52.5	52.8	52.8	FALSE	n/a
Birchbank	Bigholm Road	N	Birchbank Bigholm Road x	Birchbank Bigholm Road x R1, (N)	1	67.5	67.8	67.7	67.9	+0.2	+0.3	+0.4	54.5	54.8	54.7	FALSE	n/a
Birchbank	Bigholm Road	E	Birchbank Bigholm Road x	Birchbank Bigholm Road x R1, (E)	0	70.9	71.2	71.1	71.3	+0.2	+0.3	+0.4	57.5	57.8	57.7	TRUE	+0.3
Birchbank	Bigholm Road	E	Birchbank Bigholm Road x	Birchbank Bigholm Road x R1, (E)	1	73.0	73.3	73.2	73.4	+0.2	+0.3	+0.4	59.4	59.7	59.6	TRUE	+0.3
Birchbank	Bigholm Road	S	Birchbank Bigholm Road x	Birchbank Bigholm Road x R1, (S)	0	64.6	64.9	64.8	65.0	+0.2	+0.3	+0.4	51.9	52.1	52.1	FALSE	n/a
Birchbank	Bigholm Road	S	Birchbank Bigholm Road x	Birchbank Bigholm Road x R1, (S)	1	66.9	67.2	67.1	67.3	+0.2	+0.3	+0.4	53.9	54.2	54.1	FALSE	n/a
Birchbank	Bigholm Road	E	Birchbank Bigholm Road x	Birchbank Bigholm Road x R1, (E)	0	63.1	63.4	63.3	63.5	+0.2	+0.3	+0.4	50.5	50.8	50.7	FALSE	n/a
Birchbank	Bigholm Road	E	Birchbank Bigholm Road x	Birchbank Bigholm Road x R1, (E)	1	65.3	65.6	65.5	65.7	+0.2	+0.3	+0.4	52.5	52.8	52.7	FALSE	n/a
Birchbank	Bigholm Road	S	Birchbank Bigholm Road x	Birchbank Bigholm Road x R1, (S)	0	46.9	47.2	47.0	47.2	+0.1	+0.3	+0.3	35.9	36.2	36.0	FALSE	n/a
Birchbank	Bigholm Road	S	Birchbank Bigholm Road x	Birchbank Bigholm Road x R1, (S)	1	49.9	50.2	50.1	50.3	+0.2	+0.3	+0.4	38.6	38.9	38.8	FALSE	n/a
Birchbank	Bigholm Road	E	Birchbank Bigholm Road x	Birchbank Bigholm Road x R1, (E)	0	63.0	63.3	63.2	63.4	+0.2	+0.3	+0.4	50.4	50.7	50.6	FALSE	n/a
Birchbank	Bigholm Road	E	Birchbank Bigholm Road x	Birchbank Bigholm Road x R1, (E)	1	65.2	65.5	65.4	65.6	+0.2	+0.3	+0.4	52.4	52.7	52.6	FALSE	n/a
Birchbank	Bigholm Road	S	Birchbank Bigholm Road x	Birchbank Bigholm Road x R1, (S)	0	61.3	61.6	61.5	61.7	+0.2	+0.3	+0.4	48.9	49.2	49.1	FALSE	n/a
Birchbank	Bigholm Road	S	Birchbank Bigholm Road x	Birchbank Bigholm Road x R1, (S)	1	63.5	63.8	63.7	63.9	+0.2	+0.3	+0.4	50.9	51.2	51.1	FALSE	n/a
Grangevale	Bigholm Road	S	Grangevale Bigholm Road :	Grangevale Bigholm Road x R1, (S	0	45.7	45.9	45.9	46.1	+0.2	+0.2	+0.4	34.9	35.0	35.0	FALSE	n/a
Grangevale	Bigholm Road	S	Grangevale Bigholm Road :	Grangevale Bigholm Road x R1, (S	1	49.1	49.4	49.3	49.5	+0.2	+0.3	+0.4	37.9	38.2	38.1	FALSE	n/a
Grangevale	Bigholm Road	E	Grangevale Bigholm Road :	Grangevale Bigholm Road x R1, (E	0	44.9	45.2	45.2	45.3	+0.3	+0.3	+0.4	34.1	34.4	34.4	FALSE	n/a
Grangevale	Bigholm Road	E	Grangevale Bigholm Road :	Grangevale Bigholm Road x R1, (E	1	48.3	48.5	48.5	48.7	+0.2	+0.2	+0.4	37.2	37.4	37.4	FALSE	n/a
Grangevale	Bigholm Road	S	Grangevale Bigholm Road :	Grangevale Bigholm Road x R1, (S	0	53.9	54.1	53.9	54.0	0.0	+0.2	+0.1	42.2	42.4	42.2	FALSE	n/a
Grangevale	Bigholm Road	S	Grangevale Bigholm Road :	Grangevale Bigholm Road x R1, (S	1	55.7	55.9	55.7	55.9	0.0	+0.2	+0.2	43.9	44.0	43.9	FALSE	n/a
Grangevale	Bigholm Road	W	Grangevale Bigholm Road :	Grangevale Bigholm Road x R1, (W	0	55.0	55.1	54.6	54.7	-0.4	+0.1	-0.3	43.2	43.3	42.9	FALSE	n/a
Grangevale	Bigholm Road	W	Grangevale Bigholm Road :	Grangevale Bigholm Road x R1, (W	1	55.8	55.9	55.5	55.6	-0.3	+0.1	-0.2	44.0	44.0	43.7	FALSE	n/a
Grangevale	Bigholm Road	N	Grangevale Bigholm Road :	Grangevale Bigholm Road x R1, (N	0	59.1	59.3	59.2	59.4	+0.1	+0.2	+0.3	46.9	47.1	47.0	FALSE	n/a
Grangevale	Bigholm Road	N	Grangevale Bigholm Road :	Grangevale Bigholm Road x R1, (N	1	60.9	61.1	61.1	61.3	+0.2	+0.2	+0.4	48.5	48.7	48.7	FALSE	n/a
Grangevale	Bigholm Road	E	Grangevale Bigholm Road :	Grangevale Bigholm Road x R1, (E	0	59.5	59.8	59.8	60.0	+0.3	+0.3	+0.5	47.3	47.6	47.6	FALSE	n/a
Grangevale	Bigholm Road	E	Grangevale Bigholm Road :	Grangevale Bigholm Road x R1, (E	1	61.7	62.0	62.0	62.2	+0.3	+0.3	+0.5	49.3	49.5	49.5	FALSE	n/a
Grangevale	Bigholm Road	S	Grangevale Bigholm Road :	Grangevale Bigholm Road x R1, (S	0	55.9	56.1	56.0	56.2	+0.1	+0.2	+0.3	44.0	44.2	44.1	FALSE	n/a
Grangevale	Bigholm Road	S	Grangevale Bigholm Road :	Grangevale Bigholm Road x R1, (S	1	58.0	58.3	58.2	58.4	+0.2	+0.3	+0.4	45.9	46.2	46.1	FALSE	n/a
Grangevale	Bigholm Road	W	Grangevale Bigholm Road :	Grangevale Bigholm Road x R1, (W	0	45.0	45.3	45.3	45.5	+0.3	+0.3	+0.5	34.2	34.5	34.5	FALSE	n/a
Grangevale	Bigholm Road	W	Grangevale Bigholm Road :	Grangevale Bigholm Road x R1, (W	1	48.3	48.5	48.5	48.7	+0.2	+0.2	+0.4	37.2	37.4	37.4	FALSE	n/a
Grangevale	Bigholm Road	W	Grangevale Bigholm Road :	Grangevale Bigholm Road x R1, (W	0	44.5	44.8	44.8	45.0	+0.3	+0.3	+0.5	33.8	34.1	34.1	FALSE	n/a
Grangevale	Bigholm Road	W	Grangevale Bigholm Road :	Grangevale Bigholm Road x R1, (W	1	47.8	48.1	48.1	48.3	+0.3	+0.3	+0.5	36.8	37.0	37.0	FALSE	n/a
Grangevale	Bigholm Road	S	Grangevale Bigholm Road :	Grangevale Bigholm Road x R1, (S	0	46.0	46.3	46.2	46.4	+0.2	+0.3	+0.4	35.1	35.4	35.3	FALSE	n/a
Grangevale	Bigholm Road	S	Grangevale Bigholm Road :	Grangevale Bigholm Road x R1, (S	1	49.6	49.9	49.9	50.0	+0.3	+0.3	+0.4	38.4	38.6	38.6	FALSE	n/a
Grangevale	Bigholm Road	E	Grangevale Bigholm Road :	Grangevale Bigholm Road x R1, (E	0	46.3	46.6	46.4	46.6	+0.1	+0.3	+0.3	35.4	35.7	35.5	FALSE	n/a
Grangevale	Bigholm Road	E	Grangevale Bigholm Road :	Grangevale Bigholm Road x R1, (E	1	49.8	50.0	50.0	50.2	+0.2	+0.2	+0.4	38.6	38.7	38.7	FALSE	n/a
Hamilfield Cottage	Bigholm Road	S	Hamilfield Cottage Bigholm	Hamilfield Cottage Bigholm Road x	0	54.0	54.1	53.4	53.4	-0.6	+0.1	-0.6	42.3	42.4	41.8	FALSE	n/a
Hamilfield Cottage	Bigholm Road	S	Hamilfield Cottage Bigholm	Hamilfield Cottage Bigholm Road x	1	54.5	54.6	53.9	54.0	-0.6	+0.1	-0.5	42.8	42.9	42.2	FALSE	n/a
Hamilfield Cottage	Bigholm Road	W	Hamilfield Cottage Bigholm	Hamilfield Cottage Bigholm Road x	0	55.5	55.6	54.9	55.0	-0.6	+0.1	-0.5	43.7	43.8	43.1	FALSE	n/a
Hamilfield Cottage	Bigholm Road	W	Hamilfield Cottage Bigholm	Hamilfield Cottage Bigholm Road x	1	56.0	56.1	55.5	55.6	-0.5	+0.1	-0.4	44.1	44.2	43.7	FALSE	n/a
Hamilfield Cottage	Bigholm Road	N	Hamilfield Cottage Bigholm	Hamilfield Cottage Bigholm Road x	0	44.0	44.3	44.2	44.4	+0.2	+0.3	+0.4	33.3	33.6	33.5	FALSE	n/a
Hamilfield Cottage	Bigholm Road	N	Hamilfield Cottage Bigholm	Hamilfield Cottage Bigholm Road x	1	46.5	46.8	46.7	46.9	+0.2	+0.3	+0.4	35.6	35.9	35.8	FALSE	n/a
Hamilfield Cottage	Bigholm Road	W	Hamilfield Cottage Bigholm	Hamilfield Cottage Bigholm Road x	0	43.7	44.0	43.9	44.1	+0.2	+0.3	+0.4	33.1	33.3	33.2	FALSE	n/a
Hamilfield Cottage	Bigholm Road	W	Hamilfield Cottage Bigholm	Hamilfield Cottage Bigholm Road x	1	46.2	46.5	46.4	46.6	+0.2	+0.3	+0.4	35.3	35.6	35.5	FALSE	n/a
Hamilfield Cottage	Bigholm Road	N	Hamilfield Cottage Bigholm	Hamilfield Cottage Bigholm Road x	0	56.2	56.3	55.7	55.8	-0.5	+0.1	-0.4	44.3	44.4	43.9	FALSE	n/a
Hamilfield Cottage	Bigholm Road	N	Hamilfield Cottage Bigholm	Hamilfield Cottage Bigholm Road x	1	56.9	57.0	56.6	56.6	-0.3	+0.1	-0.3	44.9	45.0	44.7	FALSE	n/a
Hamilfield Cottage	Bigholm Road	W	Hamilfield Cottage Bigholm	Hamilfield Cottage Bigholm Road x	0	55.7	55.7	55.1	55.2	-0.6	0.0	-0.5	43.9	43.9	43.3	FALSE	n/a
Hamilfield Cottage	Bigholm Road	W	Hamilfield Cottage Bigholm	Hamilfield Cottage Bigholm Road x	1	56.1	56.2	55.7	55.8	-0.4	+0.1	-0.3	44.2	44.3	43.9	FALSE	n/a
Hamilfield Cottage	Bigholm Road	N	Hamilfield Cottage Bigholm	Hamilfield Cottage Bigholm Road x	0	56.8	56.9	56.5	56.6	-0.3	+0.1	-0.2	44.9	44.9	44.6	FALSE	n/a
Hamilfield Cottage	Bigholm Road	N	Hamilfield Cottage Bigholm	Hamilfield Cottage Bigholm Road x	1	57.8	57.9	57.6	57.7	-0.2	+0.1	-0.1	45.8	45.8	45.6	FALSE	n/a
Hamilfield Cottage	Bigholm Road	E	Hamilfield Cottage Bigholm	Hamilfield Cottage Bigholm Road x	0	53.1	53.3	53.5	53.7	+0.4	+0.2	+0.6	41.5	41.7	41.9	FALSE	n/a
Hamilfield Cottage	Bigholm Road	E	Hamilfield Cottage Bigholm	Hamilfield Cottage Bigholm Road x	1	54.9	55.1	55.3	55.5	+0.4	+0.2	+0.6	43.1	43.3	43.5	FALSE	n/a
Hamilfield Cottage	Bigholm Road	E	Hamilfield Cottage Bigholm	Hamilfield Cottage Bigholm Road x	0	52.1	52.3	52.6	52.8	+0.5	+0.2	+0.7	40.6	40.8	41.1	FALSE	n/a
Hamilfield Cottage	Bigholm Road	E	Hamilfield Cottage Bigholm	Hamilfield Cottage Bigholm Road x	1	54.1	54.3	54.6	54.8	+0.5	+0.2	+0.7	42.4	42.6	42.9	FALSE	n/a
Hamilfield Cottage	Bigholm Road	S	Hamilfield Cottage Bigholm	Hamilfield Cottage Bigholm Road x	0	47.3	47.6	47.5	47.7	+0.2	+0.3	+0.4	36.3	36.6	36.5	FALSE	n/a
Hamilfield Cottage	Bigholm Road	S	Hamilfield Cottage Bigholm	Hamilfield Cottage Bigholm Road x	1	49.1	49.4	49.4	49.6	+0.3	+0.3	+0.5	37.9	38.2	38.2	FALSE	n/a
Hamilfield Cottage	Bigholm Road	S	Hamilfield Cottage Bigholm	Hamilfield Cottage Bigholm Road x	0	45.9	46.2	46.0	46.1	+0.1	+0.3	+0.2	35.0	35.3	35.1	FALSE	n/a
Hamilfield Cottage	Bigholm Road	S	Hamilfield Cottage Bigholm	Hamilfield Cottage Bigholm Road x	1	47.5	47.8	47.6	47.8	+0.1	+0.3	+0.3	36.5	36.8	36.6	FALSE	n/a
Hamilfield House	Bigholm Road	S	Hamilfield House Bigholm I	Hamilfield House Bigholm Road x F	0	54.8	55.0	54.9	55.1	+0.1	+0.2	+0.3	43.1	43.2	43.1	FALSE	n/a
Hamilfield House	Bigholm Road	S	Hamilfield House Bigholm I	Hamilfield House Bigholm Road x F	1	56.9	57.2	57.1	57.3	+0.2	+0.3	+0.4	44.9	45.2	45.1	FALSE	n/a
Hamilfield House	Bigholm Road	E	Hamilfield House Bigholm I	Hamilfield House Bigholm Road x F	0	54.3	54.6	54.5	54.7	+0.2	+0.3	+0.4	42.6	42.9	42.8	FALSE	n/a
Hamilfield House	Bigholm Road	E	Hamilfield House Bigholm I	Hamilfield House Bigholm Road x F	1	56.5	56.8	56.8	57.0	+0.3	+0.3	+0.5	44.6	44.9	44.9	FALSE	n/a
Hamilfield House	Bigholm Road	S	Hamilfield House Bigholm I	Hamilfield House Bigholm Road x F	0	56.9	57.1	56.6	56.7	-0.3	+0.2	-0.2	44.9	45.1	44.7	FALSE	n/a
Hamilfield House	Bigholm Road	S	Hamilfield House Bigholm I	Hamilfield House Bigholm Road x F	1	58.0	58.1	57.7	57.8	-0.3	+0.1	-0.2	45.9	46.0	45.7	FALSE	n/a
Hamilfield House	Bigholm Road	W	Hamilfield House Bigholm I	Hamilfield House Bigholm Road x F	0	59.1	59.2	58.4	58.4	-0.7	+0.1	-0.7	46.9	47.0	46.3	FALSE	n/a
Hamilfield House	Bigholm Road	W	Hamilfield House Bigholm I	Hamilfield House Bigholm Road x F	1	59.2	59.3	58.5	58.5	-0.7	+0.1	-0.7	47.0	47.1	46.4	FALSE	n/a
Hamilfield House	Bigholm Road	S	Hamilfield House Bigholm I	Hamilfield House Bigholm Road x F	0	59.2	59.3	58.5	58.5	-0.7	+0.1	-0.7	47.0	47.1	46.4	FALSE	n/a
Hamilfield House	Bigholm Road	S	Hamilfield House Bigholm I	Hamilfield House Bigholm Road x F	1	59.3	59.4	58.6	58.6	-0.7	+0.1	-0.7	47.1	47.2	46.5	FALSE	n/a
Hamilfield House	Bigholm Road	W	Hamilfield House Bigholm I	Hamilfield House Bigholm Road x F	0	59.8	59.9	59.2	59.2	-0.6	+0.1	-0.6	47.6	47.6	47.0	FALSE	n/a
Hamilfield House	Bigholm Road	W	Hamilfield House Bigholm I	Hamilfield House Bigholm Road x F	1	60.1	60.2	59.5	59.5	-0.6	+0.1	-0.6	47.8	47.9	47.3	FALSE	n/a
Hamilfield House	Bigholm Road	N	Hamilfield House Bigholm I	Hamilfield House Bigholm Road x F	0	59.7	59.9	59.7	59.8	0.0	+0.2	+0.1	47.5	47.6	47.5	FALSE	n/a
Hamilfield House	Bigholm Road	N	Hamilfield House Bigholm I	Hamilfield House Bigholm Road x F	1	60.9	61.1	61.1	61.2	+0.2	+0.2	+0.3	48.5	48.7	48.7	FALSE	n/a
Hamilfield House	Bigholm Road	N	Hamilfield House Bigholm I	Hamilfield House Bigholm Road x F	0	45.9	46.2	46.1	46.3	+0.2	+0.3	+0.4	35.0	35.3	35.2	FALSE	n/a
Hamilfield House	Bigholm Road	N	Hamilfield House Bigholm I	Hamilfield House Bigholm Road x F	1	49.4	49.6	49.6	49.8	+0.2	+0.2	+0.4	38.2	38.4	38.4	FALSE	n/a
Hamilfield House	Bigholm Road	N	Hamilfield House Bigholm I	Hamilfield House Bigholm Road x F	0	60.2	60.4	60.4	60.6	+0.2	+0.2	+0.4	47.9	48.1	48.1	FALSE	n/a
Hamilfield House	Bigholm Road	N	Hamilfield House Bigholm I	Hamilfield House Bigholm Road x F	1	61.8	62.0	62.2	62.3	+0.4	+0.2	+0.5	49.4	49.5	49.7	FALSE	n/a
Hamilfield House	Bigholm Road	E	Hamilfield House Bigholm I	Hamilfield House Bigholm Road x F	0	59.6	59.8	60.1	60.3	+0.5	+0.2	+0.7	47.4	47.6	47.8	FALSE	n/a
Hamilfield House	Bigholm Road	E	Hamilfield House Bigholm I	Hamilfield House Bigholm Road x F	1	61.9	62.1	62.3	62.5	+0.4	+0.2	+0.6	49.4	49.6	49.8	FALSE	n/a
Hamilfield Lodge	Bigholm Road	S	Hamilfield Lodge Bigholm F	Hamilfield Lodge Bigholm Road x F	0	54.0	54.1	53.4	53.4	-0.6	+0.1	-0.6	42.3	42.4	41.8	FALSE	n/a
Hamilfield Lodge	Bigholm Road	S	Hamilfield Lodge Bigholm F	Hamilfield Lodge Bigholm Road x F	1	54.5	54.6	53.9	54.0	-0.6	+0.1	-0.5	42.8	42.9	42.2	FALSE	n/a
Hamilfield Lodge	Bigholm Road	W	Hamilfield Lodge Bigholm F	Hamilfield Lodge Bigholm Road x F	0	55.5	55.6	54.9	55.0	-0.6	+0.1	-0.5	43.7	43.8	43.1	FALSE	n/a
Hamilfield Lodge	Bigholm Road	W	Hamilfield Lodge Bigholm F	Hamilfield Lodge Bigholm Road x F	1	56.0	56.1	55.5	55.6	-0.5	+0.1	-0.4	44.1	44.2	43.7	FALSE	n/a
Hamilfield Lodge	Bigholm Road	N	Hamilfield Lodge Bigholm F	Hamilfield Lodge Bigholm Road x F	0	44.0	44.3	44.2	44.4	+0.2	+0.3	+0.4	33.3	33.6	33.5	FALSE	n/a
Hamilfield Lodge	Bigholm Road	N	Hamilfield Lodge Bigholm F	Hamilfield Lodge Bigholm Road x F	1	46.5	46.8	46.7	46.9	+0.2	+0.3	+0.4	35.6	35.9	35.8	FALSE	n/a
Hamilfield Lodge	Bigholm Road	W	Hamilfield Lodge Bigholm F	Hamilfield Lodge Bigholm Road x F	0	43.7	44.0	43.9	44.1	+0.2	+0.3	+0.4	33.1	33.3	33.2	FALSE	n/a
Hamilfield Lodge	Bigholm Road	W	Hamilfield Lodge Bigholm F	Hamilfield Lodge Bigholm Road x F	1	46.2	46.5	46.4	46.6	+0.2	+0.3	+0.4	35.3	35.6	35.5	FALSE	n/a
Hamilfield Lodge	Bigholm Road	N	Hamilfield Lodge Bigholm F	Hamilfield Lodge Bigholm Road x F	0	56.2	56.3	55.7	55.8	-0.5	+0.1	-0.4	44.3	44.4	43.9	FALSE	n/a
Hamilfield Lodge	Bigholm Road	N

Building No	Street	Façade	Address	Receptor	Floor	dB LA10,18h				Short-term	Long term		dB Lnight,outside			Long-term (night)	
											DM comparison	DS comparison				DM comparison	DS comparison
						DMby	DMfy	DSby	DSfy	DSby-DMby	DMfy-DMby	DSfy-DMby	DMby	DMfy	DSfy	DMfy-DMby	DSfy-DMby
Crummock Cottage	By Pass Road	N	Crummock Cottage By Pas	Crummock Cottage By Pass Road	1	47.3	47.5	47.4	47.6	+0.1	+0.2	+0.3	36.3	36.5	36.4	FALSE	n/a
Crummock Cottage	By Pass Road	S	Crummock Cottage By Pas	Crummock Cottage By Pass Road	0	60.0	60.3	60.1	60.3	+0.1	+0.3	+0.3	47.7	48.0	47.8	FALSE	n/a
Crummock Cottage	By Pass Road	S	Crummock Cottage By Pas	Crummock Cottage By Pass Road	1	62.4	62.7	62.6	62.8	+0.2	+0.3	+0.4	49.9	50.2	50.1	FALSE	n/a
Crummock Cottage	By Pass Road	W	Crummock Cottage By Pas	Crummock Cottage By Pass Road	0	61.7	62.0	61.8	62.0	+0.1	+0.3	+0.3	49.3	49.5	49.4	FALSE	n/a
Crummock Cottage	By Pass Road	W	Crummock Cottage By Pas	Crummock Cottage By Pass Road	1	64.0	64.3	64.2	64.4	+0.2	+0.3	+0.4	51.3	51.6	51.5	FALSE	n/a
Crummock Cottage	By Pass Road	S	Crummock Cottage By Pas	Crummock Cottage By Pass Road	0	61.4	61.7	61.6	61.8	+0.2	+0.3	+0.4	49.0	49.3	49.2	FALSE	n/a
Crummock Cottage	By Pass Road	S	Crummock Cottage By Pas	Crummock Cottage By Pass Road	1	63.6	63.9	63.8	64.0	+0.2	+0.3	+0.4	51.0	51.2	51.2	FALSE	n/a
Crummock Cottage	By Pass Road	W	Crummock Cottage By Pas	Crummock Cottage By Pass Road	0	61.4	61.7	61.7	61.9	+0.3	+0.3	+0.5	49.0	49.3	49.3	FALSE	n/a
Crummock Cottage	By Pass Road	W	Crummock Cottage By Pas	Crummock Cottage By Pass Road	1	63.5	63.8	63.8	64.0	+0.3	+0.3	+0.5	50.9	51.2	51.2	FALSE	n/a
Crummock Cottage	By Pass Road	N	Crummock Cottage By Pas	Crummock Cottage By Pass Road	0	56.8	57.1	57.0	57.2	+0.2	+0.3	+0.4	44.9	45.1	45.0	FALSE	n/a
Crummock Cottage	By Pass Road	N	Crummock Cottage By Pas	Crummock Cottage By Pass Road	1	58.9	59.2	59.1	59.3	+0.2	+0.3	+0.4	46.7	47.0	46.9	FALSE	n/a
1	Crummock Garden	E	1 Crummock Gardens x R1	1 Crummock Gardens x R1, (E)	0	47.5	47.7	47.7	47.9	+0.2	+0.2	+0.4	36.5	36.7	36.7	FALSE	n/a
1	Crummock Garden	E	1 Crummock Gardens x R1	1 Crummock Gardens x R1, (E)	1	48.8	49.0	49.0	49.2	+0.2	+0.2	+0.4	37.7	37.8	37.8	FALSE	n/a
1	Crummock Garden	S	1 Crummock Gardens x R1	1 Crummock Gardens x R1, (S)	0	44.7	45.0	45.1	45.2	+0.4	+0.3	+0.5	34.0	34.2	34.3	FALSE	n/a
1	Crummock Garden	S	1 Crummock Gardens x R1	1 Crummock Gardens x R1, (S)	1	46.2	46.4	46.5	46.7	+0.3	+0.2	+0.5	35.3	35.5	35.6	FALSE	n/a
1	Crummock Garden	W	1 Crummock Gardens x R1	1 Crummock Gardens x R1, (W)	0	42.2	42.4	42.2	42.3	0.0	+0.2	+0.1	31.7	31.9	31.7	FALSE	n/a
1	Crummock Garden	W	1 Crummock Gardens x R1	1 Crummock Gardens x R1, (W)	1	44.1	44.3	44.2	44.3	+0.1	+0.2	+0.2	33.4	33.6	33.5	FALSE	n/a
10	Crummock Garden	N	10 Crummock Gardens x R	10 Crummock Gardens x R1, (N)	0	53.8	54.0	54.0	54.1	+0.2	+0.2	+0.3	42.2	42.3	42.3	FALSE	n/a
10	Crummock Garden	N	10 Crummock Gardens x R	10 Crummock Gardens x R1, (N)	1	55.4	55.6	55.7	55.9	+0.3	+0.2	+0.5	43.6	43.8	43.9	FALSE	n/a
10	Crummock Garden	E	10 Crummock Gardens x R	10 Crummock Gardens x R1, (E)	0	52.5	52.8	52.7	52.9	+0.2	+0.3	+0.4	41.0	41.3	41.2	FALSE	n/a
10	Crummock Garden	E	10 Crummock Gardens x R	10 Crummock Gardens x R1, (E)	1	54.6	54.9	54.8	55.0	+0.2	+0.3	+0.4	42.9	43.1	43.1	FALSE	n/a
10	Crummock Garden	S	10 Crummock Gardens x R	10 Crummock Gardens x R1, (S)	0	48.8	49.1	49.0	49.2	+0.2	+0.3	+0.4	37.7	37.9	37.8	FALSE	n/a
10	Crummock Garden	S	10 Crummock Gardens x R	10 Crummock Gardens x R1, (S)	1	51.0	51.3	51.2	51.4	+0.2	+0.3	+0.4	39.6	39.9	39.8	FALSE	n/a
10	Crummock Garden	W	10 Crummock Gardens x R	10 Crummock Gardens x R1, (W)	0	51.2	51.3	51.0	51.0	-0.2	+0.1	-0.2	39.8	39.9	39.6	FALSE	n/a
10	Crummock Garden	W	10 Crummock Gardens x R	10 Crummock Gardens x R1, (W)	1	52.3	52.4	52.2	52.3	-0.1	+0.1	0.0	40.8	40.9	40.7	FALSE	n/a
11	Crummock Garden	N	11 Crummock Gardens x R	11 Crummock Gardens x R1, (N)	0	54.2	54.4	54.3	54.5	+0.1	+0.2	+0.3	42.5	42.7	42.6	FALSE	n/a
11	Crummock Garden	N	11 Crummock Gardens x R	11 Crummock Gardens x R1, (N)	1	55.9	56.2	56.2	56.4	+0.3	+0.3	+0.5	44.0	44.3	44.3	FALSE	n/a
11	Crummock Garden	E	11 Crummock Gardens x R	11 Crummock Gardens x R1, (E)	0	47.5	47.8	47.8	48.0	+0.3	+0.3	+0.5	36.5	36.8	36.8	FALSE	n/a
11	Crummock Garden	E	11 Crummock Gardens x R	11 Crummock Gardens x R1, (E)	1	50.1	50.3	50.3	50.5	+0.2	+0.2	+0.4	38.8	39.0	39.0	FALSE	n/a
11	Crummock Garden	S	11 Crummock Gardens x R	11 Crummock Gardens x R1, (S)	0	51.6	51.9	51.8	52.0	+0.2	+0.3	+0.4	40.2	40.4	40.4	FALSE	n/a
11	Crummock Garden	S	11 Crummock Gardens x R	11 Crummock Gardens x R1, (S)	1	53.6	53.9	53.8	54.0	+0.2	+0.3	+0.4	42.0	42.2	42.2	FALSE	n/a
11	Crummock Garden	W	11 Crummock Gardens x R	11 Crummock Gardens x R1, (W)	0	51.3	51.4	51.0	51.1	-0.3	+0.1	-0.2	39.9	40.0	39.6	FALSE	n/a
11	Crummock Garden	W	11 Crummock Gardens x R	11 Crummock Gardens x R1, (W)	1	52.4	52.5	52.3	52.4	-0.1	+0.1	0.0	40.9	41.0	40.8	FALSE	n/a
12	Crummock Garden	N	12 Crummock Gardens x R	12 Crummock Gardens x R1, (N)	0	55.8	56.0	56.0	56.2	+0.2	+0.2	+0.4	44.0	44.1	44.1	FALSE	n/a
12	Crummock Garden	N	12 Crummock Gardens x R	12 Crummock Gardens x R1, (N)	1	58.0	58.3	58.3	58.5	+0.3	+0.3	+0.5	45.9	46.2	46.2	FALSE	n/a
12	Crummock Garden	E	12 Crummock Gardens x R	12 Crummock Gardens x R1, (E)	0	50.1	50.4	50.3	50.5	+0.2	+0.3	+0.4	38.8	39.1	39.0	FALSE	n/a
12	Crummock Garden	E	12 Crummock Gardens x R	12 Crummock Gardens x R1, (E)	1	52.6	52.9	52.8	53.0	+0.2	+0.3	+0.4	41.1	41.3	41.3	FALSE	n/a
12	Crummock Garden	S	12 Crummock Gardens x R	12 Crummock Gardens x R1, (S)	0	53.8	54.1	54.0	54.2	+0.2	+0.3	+0.4	42.2	42.4	42.3	FALSE	n/a
12	Crummock Garden	S	12 Crummock Gardens x R	12 Crummock Gardens x R1, (S)	1	56.0	56.3	56.2	56.4	+0.2	+0.3	+0.4	44.1	44.4	44.3	FALSE	n/a
12	Crummock Garden	W	12 Crummock Gardens x R	12 Crummock Gardens x R1, (W)	0	46.8	47.0	46.8	46.9	0.0	+0.2	+0.1	35.9	36.0	35.9	FALSE	n/a
12	Crummock Garden	W	12 Crummock Gardens x R	12 Crummock Gardens x R1, (W)	1	48.9	49.1	49.0	49.1	+0.1	+0.2	+0.2	37.7	37.9	37.8	FALSE	n/a
13	Crummock Garden	S	13 Crummock Gardens x R	13 Crummock Gardens x R1, (S)	0	59.2	59.5	59.4	59.6	+0.2	+0.3	+0.4	47.0	47.3	47.2	FALSE	n/a
13	Crummock Garden	S	13 Crummock Gardens x R	13 Crummock Gardens x R1, (S)	1	61.4	61.7	61.6	61.8	+0.2	+0.3	+0.4	49.0	49.3	49.2	FALSE	n/a
13	Crummock Garden	W	13 Crummock Gardens x R	13 Crummock Gardens x R1, (W)	0	46.6	46.8	46.6	46.8	0.0	+0.2	+0.2	35.7	35.9	35.7	FALSE	n/a
13	Crummock Garden	W	13 Crummock Gardens x R	13 Crummock Gardens x R1, (W)	1	49.2	49.4	49.4	49.6	+0.2	+0.2	+0.4	38.0	38.2	38.2	FALSE	n/a
13	Crummock Garden	N	13 Crummock Gardens x R	13 Crummock Gardens x R1, (N)	0	62.2	62.5	62.4	62.6	+0.2	+0.3	+0.4	49.7	50.0	49.9	FALSE	n/a
13	Crummock Garden	N	13 Crummock Gardens x R	13 Crummock Gardens x R1, (N)	1	64.4	64.7	64.6	64.8	+0.2	+0.3	+0.4	51.7	52.0	51.9	FALSE	n/a
13	Crummock Garden	E	13 Crummock Gardens x R	13 Crummock Gardens x R1, (E)	0	64.5	64.8	64.7	64.9	+0.2	+0.3	+0.4	51.8	52.1	52.0	FALSE	n/a
13	Crummock Garden	E	13 Crummock Gardens x R	13 Crummock Gardens x R1, (E)	1	66.7	67.0	66.9	67.1	+0.2	+0.3	+0.4	53.8	54.0	53.9	FALSE	n/a
14	Crummock Garden	N	14 Crummock Gardens x R	14 Crummock Gardens x R1, (N)	0	64.9	65.2	65.1	65.3	+0.2	+0.3	+0.4	52.1	52.4	52.3	FALSE	n/a
14	Crummock Garden	N	14 Crummock Gardens x R	14 Crummock Gardens x R1, (N)	1	67.1	67.4	67.3	67.5	+0.2	+0.3	+0.4	54.1	54.4	54.3	FALSE	n/a
14	Crummock Garden	E	14 Crummock Gardens x R	14 Crummock Gardens x R1, (E)	0	67.4	67.7	67.6	67.8	+0.2	+0.3	+0.4	54.4	54.7	54.6	FALSE	n/a
14	Crummock Garden	E	14 Crummock Gardens x R	14 Crummock Gardens x R1, (E)	1	69.5	69.8	69.7	69.9	+0.2	+0.3	+0.4	56.3	56.6	56.5	TRUE	+0.3
14	Crummock Garden	S	14 Crummock Gardens x R	14 Crummock Gardens x R1, (S)	0	60.5	60.8	60.7	60.9	+0.2	+0.3	+0.4	48.2	48.5	48.4	FALSE	n/a
14	Crummock Garden	S	14 Crummock Gardens x R	14 Crummock Gardens x R1, (S)	1	62.8	63.1	63.0	63.2	+0.2	+0.3	+0.4	50.3	50.5	50.4	FALSE	n/a
14	Crummock Garden	W	14 Crummock Gardens x R	14 Crummock Gardens x R1, (W)	0	56.9	57.2	57.1	57.2	+0.2	+0.3	+0.3	44.9	45.2	45.1	FALSE	n/a
14	Crummock Garden	W	14 Crummock Gardens x R	14 Crummock Gardens x R1, (W)	1	59.1	59.4	59.3	59.5	+0.2	+0.3	+0.4	46.9	47.2	47.1	FALSE	n/a
15	Crummock Garden	W	15 Crummock Gardens x R	15 Crummock Gardens x R1, (W)	0	46.8	47.1	46.9	47.1	+0.1	+0.3	+0.3	35.9	36.1	35.9	FALSE	n/a
15	Crummock Garden	W	15 Crummock Gardens x R	15 Crummock Gardens x R1, (W)	1	49.6	49.9	49.8	50.0	+0.2	+0.3	+0.4	38.4	38.6	38.6	FALSE	n/a
15	Crummock Garden	N	15 Crummock Gardens x R	15 Crummock Gardens x R1, (N)	0	60.4	60.7	60.6	60.8	+0.2	+0.3	+0.4	48.1	48.4	48.3	FALSE	n/a
15	Crummock Garden	N	15 Crummock Gardens x R	15 Crummock Gardens x R1, (N)	1	62.6	62.9	62.8	63.0	+0.2	+0.3	+0.4	50.1	50.3	50.3	FALSE	n/a
15	Crummock Garden	E	15 Crummock Gardens x R	15 Crummock Gardens x R1, (E)	0	68.2	68.5	68.4	68.6	+0.2	+0.3	+0.4	55.1	55.4	55.3	TRUE	+0.3
15	Crummock Garden	E	15 Crummock Gardens x R	15 Crummock Gardens x R1, (E)	1	70.1	70.4	70.3	70.5	+0.2	+0.3	+0.4	56.8	57.1	57.0	TRUE	+0.3
16	Crummock Garden	E	16 Crummock Gardens x R	16 Crummock Gardens x R1, (E)	0	68.7	69.0	68.8	69.0	+0.1	+0.3	+0.3	55.6	55.8	55.7	TRUE	+0.3
16	Crummock Garden	E	16 Crummock Gardens x R	16 Crummock Gardens x R1, (E)	1	70.6	70.9	70.8	71.0	+0.2	+0.3	+0.4	57.3	57.5	57.5	TRUE	+0.3
16	Crummock Garden	S	16 Crummock Gardens x R	16 Crummock Gardens x R1, (S)	0	63.8	64.1	64.0	64.2	+0.2	+0.3	+0.4	51.2	51.4	51.3	FALSE	n/a
16	Crummock Garden	S	16 Crummock Gardens x R	16 Crummock Gardens x R1, (S)	1	65.6	65.9	65.8	66.0	+0.2	+0.3	+0.4	52.8	53.0	53.0	FALSE	n/a
16	Crummock Garden	W	16 Crummock Gardens x R	16 Crummock Gardens x R1, (W)	0	46.5	46.8	46.7	46.8	+0.2	+0.3	+0.3	35.6	35.9	35.8	FALSE	n/a
16	Crummock Garden	W	16 Crummock Gardens x R	16 Crummock Gardens x R1, (W)	1	49.3	49.6	49.5	49.6	+0.2	+0.3	+0.3	38.1	38.4	38.3	FALSE	n/a
17	Crummock Garden	W	17 Crummock Gardens x R	17 Crummock Gardens x R1, (W)	0	47.2	47.4	47.2	47.4	0.0	+0.2	+0.2	36.2	36.4	36.2	FALSE	n/a
17	Crummock Garden	W	17 Crummock Gardens x R	17 Crummock Gardens x R1, (W)	1	49.7	50.0	49.8	50.0	+0.1	+0.3	+0.3	38.5	38.7	38.6	FALSE	n/a
17	Crummock Garden	N	17 Crummock Gardens x R	17 Crummock Gardens x R1, (N)	0	61.0	61.3	61.2	61.4	+0.2	+0.3	+0.4	48.6	48.9	48.8	FALSE	n/a
17	Crummock Garden	N	17 Crummock Gardens x R	17 Crummock Gardens x R1, (N)	1	62.9	63.2	63.0	63.2	+0.1	+0.3	+0.3	50.3	50.6	50.4	FALSE	n/a
17	Crummock Garden	E	17 Crummock Gardens x R	17 Crummock Gardens x R1, (E)	0	68.1	68.4	68.3	68.5	+0.2	+0.3	+0.4	55.0	55.3	55.2	TRUE	+0.3
17	Crummock Garden	E	17 Crummock Gardens x R	17 Crummock Gardens x R1, (E)	1	70.3	70.6	70.5	70.7	+0.2	+0.3	+0.4	57.0	57.3	57.2	TRUE	+0.3
18	Crummock Garden	E	18 Crummock Gardens x R	18 Crummock Gardens x R1, (E)	0	68.2	68.5	68.4	68.6	+0.2	+0.3	+0.4	55.1	55.4	55.3	TRUE	+0.3
18	Crummock Garden	E	18 Crummock Gardens x R	18 Crummock Gardens x R1, (E)	1	70.3	70.6	70.5	70.7	+0.2	+0.3	+0.4	57.0	57.3	57.2	TRUE	+0.3
18	Crummock Garden	S	18 Crummock Gardens x R	18 Crummock Gardens x R1, (S)	0	62.8	63.1	63.0	63.2	+0.2	+0.3	+0.4	50.3	50.5	50.4	FALSE	n/a
18	Crummock Garden	S	18 Crummock Gardens x R	18 Crummock Gardens x R1, (S)	1	65.0	65.3	65.2	65.4	+0.2	+0.3	+0.4	52.2	52.5	52.4	FALSE	n/a
18	Crummock Garden	W	18 Crummock Gardens x R	18 Crummock Gardens x R1, (W)	0	46.8	47.0	46.9	47.0	+0.1	+0.2	+0.2	35.9	36.0	35.9	FALSE	n/a
18	Crummock Garden	W	18 Crummock Gardens x R	18 Crummock Gardens x R1, (W)	1	49.4	49.6	49.5	49.7	+0.1	+0.2	+0.3	38.2	38.4	38.3	FALSE	n/a
19	Crummock Garden	W	19 Crummock Gardens x R	19 Crummock Gardens x R1, (W)	0	46.8	47.0	46.8	47.0	0.0	+0.2	+0.2	35.9	36.0	35.9	FALSE	n/a
19	Crummock Garden	W	19 Crummock Gardens x R	19 Crummock Gardens x R1, (W)	1	49.2	49.5	49.3	49.5	+0.1	+0.3	+0.3	38.0	38.3	38.1	FALSE	n/a
19	Crummock Garden	N	19 Crummock Gardens x R	19 Crummock Gardens x R1, (N)	0	59.9	60.2	60.1	60.3	+0.2	+0.3	+0.4	47.6	47.9	47.8	FALSE	n/a
19	Crummock Garden	N	19 Crummock Gardens x R	19 Crummock Gardens x R1, (N)	1	62.2	62.5	62.4	62.6	+0.2	+0.3	+0.4	49.7	50.0	49.9	FALSE	n/a
19	Crummock Garden	E	19 Crummock Gardens x R	19 Crummock Gardens x R1, (E)	0	66.5	66.8	66.8	67.0	+0.3	+0.3	+0.5	53.6	53.9	53.9	FALSE	n/a
19	Crummock Garden	E	19 Crummock Gardens x R	19 Crummock Gardens x R1, (E)	1	68.6	68.9	68.9	69.1	+0.3	+0.3	+0.5	55.5	55.7	55.7	TRUE	+0.3
2	Crummock Garden	W	2 Crummock Gardens x R1	2 Crummock Gardens x R1, (W)	0	41.0	41.2	41.1	41.3	+0.1	+0.2	+0.3	30.6	30.8	30.7	FALSE	n/a
2	Crummock Garden	W	2 Crummock Gardens x R1	2 Crummock Gardens x R1, (W)	1	43.1	43.3	43.4	43.5	+0.3	+0.2	+0.4	32.5	32.7	32.8	FALSE	n/a
2	Crummock Garden	N	2 Crummock Gardens x R1	2 Crummock Gardens x R1, (N)	0	43.4	43.7	43.6	43.8	+0.2	+0.3	+0.4	32.8	33.1	33.0	FALSE	n/a
2	Crummock Garden	N	2 Crummock Gardens x R1	2 Crummock Gardens x R1, (N)	1	45.1	45.4	45.3	45.5	+0.2	+0.3	+0.4	34.3	34.6	34.5	FALSE	n/a
2	Crummock Garden	E	2 Crummock Gardens x R1	2 Crummock Gardens x R1, (E)	0	47.4	47.6	47.6	47.8	+0.2	+0.2	+0.4	36.4	36.6	36.6	FALSE	n/a
2	Crummock Garden	E	2 Crummock Gardens x R1	2 Crummock Gardens x R1, (E)	1	48.7	48.9	48.9	49.1	+0.2	+0.2	+0.4	37.6	37.7	37.7	FALSE	n/a
20	Crummock Garden	E	20 Crummock Gardens x R	20 Crummock Gardens x R1, (E)	0	66.8	67.1	66.8	67.0	0.0	+0.3	+0.2	53.9	54.1	53.9	FALSE	n/a
20	Crummock Garden	E	20 Crummock Gardens x R	20 Crummock Gardens x R1, (E)	1	68.8	69.1	69.0	69.2	+0.2	+0.3	+0.4	55.7	55.9	55.8	TRUE	+0.3
20	Crummock Garden	S	20 Crummock Gardens x R	20 Crummock Gardens x R1, (S)	0	63.3	63.6	63.2	63.4	-0.1	+0.3	+0.1	50.7	51.0	50.6	FALSE	n/a
20	Crummock Garden	S	20 Crummock Gardens x R	20 Crummock Gardens x R1, (S)	1	65.3	65.6	65.4	65.6	+0.1	+0.3	+0.3	52.5	52.8	52.6	FALSE	n/a
20	Crummock Garden	W	20 Crummock Gardens x R	20 Crummock Gardens x R1, (W)	0	46.6	46.9	46.7	46.8	+0.1	+0.3	+0.2	35.7	35.9	35.8	FALSE	n/a
20	Crummock Garden	W	20 Crummock Gardens x R	20 Crummock Gardens x R1, (W)	1	49.2	49.4	49.3	49.4	+0.1	+0.2	+0.2	38.0	38.2	38.1	FALSE	n/a
21	Crummock Garden	W	21 Crummock Gardens x R	21 Crummock Gardens x R1, (W)	0	46.1	46.3	46.2	46.4	+0.1	+0.2	+0.3	35.2	35.4	35.3	FALSE	n/a
21	Crummock Garden	W	21 Crummock Gardens x R	21 Crummock Gardens x R1, (W)	1	48.6	48.9	48.8	49.0	+0.2	+0.3	+0.4	37.5	37.7	37.7	FALSE	n/a
21	Crummock Garden	N	21 Crummock Gardens x R	21 Crummock Gardens x R1, (N)	0	58.9	59.2	58.9	59.1	0.0	+0.3	+0.2	46.7	47.0	46.7	FALSE	n/a
21	Crummock Garden	N	21 Crummock Gardens x R	21 Crummock Gardens x R1, (N)	1	61.0	61.3	61.1	61.3	+0.1	+0.3	+0.3	48.6	48.9	48.7	FALSE	n/a
21	Crummock Garden	E	21 Crummock Gardens x R	21 Crummock Gardens x R1, (E)	0	65.1	65.4	65.1	65.3	0.0	+0.3	+0.2	52.3	52.6	52.3	FALSE	n/a
21	Crummock Garden	E	21 Crummock Gardens x R	21 Crummock Gardens x R1, (E)	1	67.2	67.5	67.4	67.6	+0.2	+0.3	+0.4	54.2	54.5	54.4	FALSE	n/a
22	Crummock Garden	E	22 Crummock Gardens x R	22 Crummock Gardens x R1, (E)	0	64.9	65.2	64.8	65.0	-0.1	+0.3	+0.1	52.1	52.4	52.1	FALSE	n/a
22	Crummock Garden	E	22 Crummock Gardens x R	22 Crummock Gardens x R1, (E)	1	66.9	67.2	67.1	67.3	+0.2	+0.3	+0.4	53.9	54.2	54.1	FALSE	n/a
22	Crummock Garden	N	22 Crummock Gardens x R	22 Crummock Gardens x R1, (N)	0	65.2	65.5	65.2	65.4	0.0	+0.3	+0.2	52.4	52.7	52.4	FALSE	n/a
22	Crummock Garden	N	22 Crummock Gardens x R	22 Crummock Gardens x R1, (N)	1	67.3	67.6	67.4	67.6	+0.1	+0.3	+0.3	54.3	54.6	54.4	FALSE	n/a
22	Crummock Garden	E	22 Crummock Gardens x R	22 Crummock Gardens x R1, (E)	0	66.5	66.8	66.4	66.6	-0.1	+0.3	+0.1	53.6	53.9	53.5	FALSE	n/a
22	Crummock Garden	E	22 Crummock Gardens x R	22 Crummock Gardens x R1, (E)	1	68.5	68.8	68.6	68.8	+0.1	+0.3	+0.3	55.4	55.7	55.5	TRUE	+0.3
22	Crummock Garden	S	22 Crummock Gardens x R	22 Crummock Gardens x R1, (S)	0	61.2	61.5	61.2	61.4	0.0	+0.3	+0.2	48.8	49.1	48.8	FALSE	n/a
22	Crummock Garden	S	22 Crummock Gardens x R	22 Crummock Gardens x R1, (S)	1	63.2	63.5	63.3	63.5	+0.1	+0.3	+0.3	50.6	50.9	50.7	FALSE	n/a
22	Crummock Garden	W	22 Crummock Gardens x R	22 Crummock Gardens x R1, (W)	0	46.3	46.5	46.4	46.6	+0.1	+0.2	+0.3	35.4	35.6	35.5	FALSE	n/a
22	Crummock Garden	W	22 Crummock Gardens x R	22 Crummock Gardens x R1, (W)	1	49.0	49.3	49.2	49.4	+0.2	+0.3	+0.4	37.8	38.1	38.0	FALSE	n/a
22	Crummock Garden	N	22 Crummock Gardens x R	22 Crummock Gardens x R1, (N)	0	45.0	45.3	45.1	45.3	+0.1	+0.3	+0.3	34.2	34.5	34.3	FALSE	n/a
22	Crummock Garden	N	22 Crummock Gardens x R	22 Crummock Gardens x R1, (N)	1	47.5	47.8	47.7	47.9	+0.2	+0.3	+0.4	36.5	36.8	36.7	FALSE	n/a
22	Crummock Garden	W	22 Crummock Gardens x R	22 Crummock Gardens x R1, (W)	0	45.2	45.4	45.3	45.5	+0.1	+0.2	+0.3	34.4	34.6	34.5	FALSE	n/a
22	Crummock Garden	W	22 Crummock Gardens x R	22 Crummock Gardens x R1, (W)	1	47.7	48.0	47.9	48.1	+0.2	+0.3	+0.4	36.7	36.9	36.8	FALSE	n/a
23	Crummock Garden	W	23 Crummock Gardens x R	23 Crummock Gardens x R1, (W)	0	45.7	45.9	45.9	46.0	+0.2	+0.2	+0.3	34.9	35.0	35.0	FALSE	n/a
23	Crummock Garden	W	23 Crummock Gardens x R	23 Crummock Gardens x R1, (W)	1	48.1	48.4	48.4	48.5	+0.3	+0.3	+0.4	37.0	37.3	37.3	FALSE	n/a
23	Crummock Garden	N	23 Crummock Gardens x R	23 Crummock Gardens x R1, (N)	0	57.5	57.8	57.6	57.8	+0.1	+0.3	+0.3	45.5	45.8	45.6	FALSE	n/a
23	Crummock Garden	N	23 Crummock Gardens x R	23 Crummock Gardens x R1, (N)	1	59.7	60.0	59.8	60.0	+0.1	+0.3	+0.3	47.5	47.7	47.6	FALSE	n/a
23	Crummock Garden	E	23 Crummock Gardens x R	23 Crummock Gardens x R1, (E)	0	64.9	65.2	64.9	65.1	0.0	+0.3	+0.2	52.1	52.4	52.1	FALSE	n/a
23	Crummock Garden	E	23 Crummock Gardens x R	23 Crummock Gardens x R1, (E)	1	67.0	67.3	67.2	67.4	+0.2	+0.3	+0.4	54.0	54.3	54.2	FALSE	n/a
24	Crummock Garden	E	24 Crummock Gardens x R	24 Crummock Gardens x R1, (E)	0	65.0	65.3	65.1	65.3	+0.1	+0.3	+0.3	52.2	52.5	52.3	FALSE	n/a
24	Crummock Garden	E	24 Crummock Gardens x R	24 Crummock Gardens x R1, (E)	1	67.2	67.5	67.4	67.6	+0.2	+0.3	+0.4	54.2	54.5	54.4	FALSE	n/a
24	Crummock Garden	S	24 Crummock Gardens x R	24 Crummock Gardens x R1, (S)	0	60.9	61.2	61.0	61.2	+0.1	+0.3	+0.3	48.5	48.8	48.6	FALSE	n/a
24	Crummock Garden	S	24 Crummock Gardens x R	24 Crummock Gardens x R1, (S)	1	63.0	63.3	63.2	63.4	+0.2	+0.3	+0.4	50.4	50.7	50.6	FALSE

Building No	Street	Façade	Address	Receptor	Floor	dB LA10,18h				Short-term	Long term		dB Lnight,outside			Long-term (night)	
										DM comparison	DS comparison					DM comparison	DS comparison
						DMby	DMfy	DSby	DSfy	DSby-DMby	DMfy-DMby	DSfy-DMby	DMby	DMfy	DSfy	DMfy-DMby	DSfy-DMby
26	Crummock Garden	E	26 Crummock Gardens x R	26 Crummock Gardens x R1, (E)	0	61.6	61.8	61.7	61.9	+0.1	+0.2	+0.3	49.2	49.4	49.3	FALSE	n/a
26	Crummock Garden	E	26 Crummock Gardens x R	26 Crummock Gardens x R1, (E)	1	63.7	64.0	63.9	64.1	+0.2	+0.3	+0.4	51.1	51.3	51.2	FALSE	n/a
26	Crummock Garden	S	26 Crummock Gardens x R	26 Crummock Gardens x R1, (S)	0	60.4	60.7	60.6	60.8	+0.2	+0.3	+0.4	48.1	48.4	48.3	FALSE	n/a
26	Crummock Garden	S	26 Crummock Gardens x R	26 Crummock Gardens x R1, (S)	1	62.6	62.9	62.8	63.0	+0.2	+0.3	+0.4	50.1	50.3	50.3	FALSE	n/a
26	Crummock Garden	W	26 Crummock Gardens x R	26 Crummock Gardens x R1, (W)	0	45.2	45.5	45.4	45.6	+0.2	+0.3	+0.4	34.4	34.7	34.6	FALSE	n/a
26	Crummock Garden	W	26 Crummock Gardens x R	26 Crummock Gardens x R1, (W)	1	47.8	48.1	48.0	48.2	+0.2	+0.3	+0.4	36.8	37.0	36.9	FALSE	n/a
27	Crummock Garden	N	27 Crummock Gardens x R	27 Crummock Gardens x R1, (N)	0	60.0	60.3	60.1	60.3	+0.1	+0.3	+0.3	47.7	48.0	47.8	FALSE	n/a
27	Crummock Garden	N	27 Crummock Gardens x R	27 Crummock Gardens x R1, (N)	1	62.1	62.4	62.3	62.5	+0.2	+0.3	+0.4	49.6	49.9	49.8	FALSE	n/a
27	Crummock Garden	E	27 Crummock Gardens x R	27 Crummock Gardens x R1, (E)	0	60.7	61.0	61.0	61.2	+0.3	+0.3	+0.5	48.4	48.6	48.6	FALSE	n/a
27	Crummock Garden	E	27 Crummock Gardens x R	27 Crummock Gardens x R1, (E)	1	63.0	63.3	63.2	63.4	+0.2	+0.3	+0.4	50.4	50.7	50.6	FALSE	n/a
27	Crummock Garden	N	27 Crummock Gardens x R	27 Crummock Gardens x R1, (N)	0	60.8	61.1	61.0	61.2	+0.2	+0.3	+0.4	48.5	48.7	48.6	FALSE	n/a
27	Crummock Garden	N	27 Crummock Gardens x R	27 Crummock Gardens x R1, (N)	1	63.0	63.3	63.2	63.4	+0.2	+0.3	+0.4	50.4	50.7	50.6	FALSE	n/a
27	Crummock Garden	E	27 Crummock Gardens x R	27 Crummock Gardens x R1, (E)	0	60.8	61.1	61.1	61.3	+0.3	+0.3	+0.5	48.5	48.7	48.7	FALSE	n/a
27	Crummock Garden	E	27 Crummock Gardens x R	27 Crummock Gardens x R1, (E)	1	63.1	63.4	63.3	63.5	+0.2	+0.3	+0.4	50.5	50.8	50.7	FALSE	n/a
27	Crummock Garden	W	27 Crummock Gardens x R	27 Crummock Gardens x R1, (W)	0	45.4	45.7	45.7	45.8	+0.3	+0.3	+0.4	34.6	34.9	34.9	FALSE	n/a
27	Crummock Garden	W	27 Crummock Gardens x R	27 Crummock Gardens x R1, (W)	1	47.9	48.2	48.1	48.3	+0.2	+0.3	+0.4	36.8	37.1	37.0	FALSE	n/a
28	Crummock Garden	E	28 Crummock Gardens x R	28 Crummock Gardens x R1, (E)	0	60.0	60.3	60.2	60.4	+0.2	+0.3	+0.4	47.7	48.0	47.9	FALSE	n/a
28	Crummock Garden	E	28 Crummock Gardens x R	28 Crummock Gardens x R1, (E)	1	62.1	62.4	62.3	62.5	+0.2	+0.3	+0.4	49.6	49.9	49.8	FALSE	n/a
28	Crummock Garden	S	28 Crummock Gardens x R	28 Crummock Gardens x R1, (S)	0	46.9	47.2	47.1	47.3	+0.2	+0.3	+0.4	35.9	36.2	36.1	FALSE	n/a
28	Crummock Garden	S	28 Crummock Gardens x R	28 Crummock Gardens x R1, (S)	1	49.2	49.5	49.4	49.6	+0.2	+0.3	+0.4	38.0	38.3	38.2	FALSE	n/a
28	Crummock Garden	W	28 Crummock Gardens x R	28 Crummock Gardens x R1, (W)	0	45.3	45.6	45.5	45.7	+0.2	+0.3	+0.4	34.5	34.8	34.7	FALSE	n/a
28	Crummock Garden	W	28 Crummock Gardens x R	28 Crummock Gardens x R1, (W)	1	47.6	47.9	47.8	48.0	+0.2	+0.3	+0.4	36.6	36.8	36.8	FALSE	n/a
29	Crummock Garden	S	29 Crummock Gardens x R	29 Crummock Gardens x R1, (S)	0	51.2	51.5	51.7	51.9	+0.5	+0.3	+0.7	39.8	40.1	40.3	FALSE	n/a
29	Crummock Garden	S	29 Crummock Gardens x R	29 Crummock Gardens x R1, (S)	1	53.4	53.7	53.7	53.9	+0.3	+0.3	+0.5	41.8	42.1	42.1	FALSE	n/a
29	Crummock Garden	W	29 Crummock Gardens x R	29 Crummock Gardens x R1, (W)	0	44.9	45.1	45.1	45.3	+0.2	+0.2	+0.4	34.1	34.3	34.3	FALSE	n/a
29	Crummock Garden	W	29 Crummock Gardens x R	29 Crummock Gardens x R1, (W)	1	47.3	47.5	47.5	47.7	+0.2	+0.2	+0.4	36.3	36.5	36.5	FALSE	n/a
29	Crummock Garden	N	29 Crummock Gardens x R	29 Crummock Gardens x R1, (N)	0	56.8	57.1	57.2	57.4	+0.4	+0.3	+0.6	44.9	45.1	45.2	FALSE	n/a
29	Crummock Garden	N	29 Crummock Gardens x R	29 Crummock Gardens x R1, (N)	1	59.1	59.4	59.3	59.5	+0.2	+0.3	+0.4	46.9	47.2	47.1	FALSE	n/a
29	Crummock Garden	E	29 Crummock Gardens x R	29 Crummock Gardens x R1, (E)	0	58.7	59.0	59.0	59.2	+0.3	+0.3	+0.5	46.6	46.8	46.8	FALSE	n/a
29	Crummock Garden	E	29 Crummock Gardens x R	29 Crummock Gardens x R1, (E)	1	61.0	61.3	61.3	61.5	+0.3	+0.3	+0.5	48.6	48.9	48.9	FALSE	n/a
3	Crummock Garden	N	3 Crummock Gardens x R1	3 Crummock Gardens x R1, (N)	0	46.1	46.3	46.4	46.6	+0.3	+0.2	+0.5	35.2	35.4	35.5	FALSE	n/a
3	Crummock Garden	N	3 Crummock Gardens x R1	3 Crummock Gardens x R1, (N)	1	47.7	48.0	48.0	48.2	+0.3	+0.3	+0.5	36.7	36.9	36.9	FALSE	n/a
3	Crummock Garden	E	3 Crummock Gardens x R1	3 Crummock Gardens x R1, (E)	0	47.6	47.8	47.8	48.0	+0.2	+0.2	+0.4	36.6	36.8	36.8	FALSE	n/a
3	Crummock Garden	E	3 Crummock Gardens x R1	3 Crummock Gardens x R1, (E)	1	48.9	49.1	49.2	49.3	+0.3	+0.2	+0.4	37.7	37.9	38.0	FALSE	n/a
3	Crummock Garden	S	3 Crummock Gardens x R1	3 Crummock Gardens x R1, (S)	0	42.2	42.4	42.4	42.6	+0.2	+0.2	+0.4	31.7	31.9	31.9	FALSE	n/a
3	Crummock Garden	S	3 Crummock Gardens x R1	3 Crummock Gardens x R1, (S)	1	44.2	44.5	44.4	44.6	+0.2	+0.3	+0.4	33.5	33.8	33.7	FALSE	n/a
3	Crummock Garden	W	3 Crummock Gardens x R1	3 Crummock Gardens x R1, (W)	0	44.9	45.0	44.6	44.7	-0.3	+0.1	-0.2	34.1	34.2	33.9	FALSE	n/a
3	Crummock Garden	W	3 Crummock Gardens x R1	3 Crummock Gardens x R1, (W)	1	46.5	46.7	46.3	46.5	-0.2	+0.2	0.0	35.6	35.8	35.4	FALSE	n/a
30	Crummock Garden	N	30 Crummock Gardens x R	30 Crummock Gardens x R1, (N)	0	66.2	66.5	66.5	66.7	+0.3	+0.3	+0.5	53.3	53.6	53.6	FALSE	n/a
30	Crummock Garden	N	30 Crummock Gardens x R	30 Crummock Gardens x R1, (N)	1	68.5	68.8	68.7	68.9	+0.2	+0.3	+0.4	55.4	55.7	55.6	TRUE	+0.3
30	Crummock Garden	E	30 Crummock Gardens x R	30 Crummock Gardens x R1, (E)	0	68.6	68.9	68.8	69.0	+0.2	+0.3	+0.4	55.5	55.7	55.7	TRUE	+0.3
30	Crummock Garden	E	30 Crummock Gardens x R	30 Crummock Gardens x R1, (E)	1	71.0	71.3	71.2	71.4	+0.2	+0.3	+0.4	57.6	57.9	57.8	TRUE	+0.3
30	Crummock Garden	S	30 Crummock Gardens x R	30 Crummock Gardens x R1, (S)	0	59.3	59.6	59.5	59.7	+0.2	+0.3	+0.4	47.1	47.4	47.3	FALSE	n/a
30	Crummock Garden	S	30 Crummock Gardens x R	30 Crummock Gardens x R1, (S)	1	61.8	62.1	62.0	62.2	+0.2	+0.3	+0.4	49.4	49.6	49.5	FALSE	n/a
30	Crummock Garden	W	30 Crummock Gardens x R	30 Crummock Gardens x R1, (W)	0	58.4	58.7	58.6	58.8	+0.2	+0.3	+0.4	46.3	46.6	46.5	FALSE	n/a
30	Crummock Garden	W	30 Crummock Gardens x R	30 Crummock Gardens x R1, (W)	1	60.7	61.0	60.9	61.1	+0.2	+0.3	+0.4	48.4	48.6	48.5	FALSE	n/a
31	Crummock Garden	N	31 Crummock Gardens x R	31 Crummock Gardens x R1, (N)	0	62.3	62.6	62.5	62.7	+0.2	+0.3	+0.4	49.8	50.1	50.0	FALSE	n/a
31	Crummock Garden	N	31 Crummock Gardens x R	31 Crummock Gardens x R1, (N)	1	64.8	65.1	65.0	65.2	+0.2	+0.3	+0.4	52.1	52.3	52.2	FALSE	n/a
31	Crummock Garden	E	31 Crummock Gardens x R	31 Crummock Gardens x R1, (E)	0	68.6	68.9	68.9	69.1	+0.3	+0.3	+0.5	55.5	55.7	55.7	TRUE	+0.3
31	Crummock Garden	E	31 Crummock Gardens x R	31 Crummock Gardens x R1, (E)	1	70.9	71.2	71.2	71.4	+0.3	+0.3	+0.5	57.5	57.8	57.8	TRUE	+0.3
31	Crummock Garden	S	31 Crummock Gardens x R	31 Crummock Gardens x R1, (S)	0	59.7	60.0	59.8	60.0	+0.1	+0.3	+0.3	47.5	47.7	47.6	FALSE	n/a
31	Crummock Garden	S	31 Crummock Gardens x R	31 Crummock Gardens x R1, (S)	1	62.2	62.5	62.4	62.6	+0.2	+0.3	+0.4	49.7	50.0	49.9	FALSE	n/a
31	Crummock Garden	W	31 Crummock Gardens x R	31 Crummock Gardens x R1, (W)	0	45.9	46.2	46.0	46.2	+0.1	+0.3	+0.3	35.0	35.3	35.1	FALSE	n/a
31	Crummock Garden	W	31 Crummock Gardens x R	31 Crummock Gardens x R1, (W)	1	48.2	48.5	48.5	48.7	+0.3	+0.3	+0.5	37.1	37.4	37.4	FALSE	n/a
31	Crummock Garden	S	31 Crummock Gardens x R	31 Crummock Gardens x R1, (S)	0	45.7	46.0	45.9	46.1	+0.2	+0.3	+0.4	34.9	35.1	35.0	FALSE	n/a
31	Crummock Garden	S	31 Crummock Gardens x R	31 Crummock Gardens x R1, (S)	1	48.2	48.4	48.4	48.6	+0.2	+0.2	+0.4	37.1	37.3	37.3	FALSE	n/a
31	Crummock Garden	W	31 Crummock Gardens x R	31 Crummock Gardens x R1, (W)	0	54.5	54.7	54.7	54.9	+0.2	+0.2	+0.4	42.8	43.0	43.0	FALSE	n/a
31	Crummock Garden	W	31 Crummock Gardens x R	31 Crummock Gardens x R1, (W)	1	56.9	57.2	57.1	57.3	+0.2	+0.3	+0.4	44.9	45.2	45.1	FALSE	n/a
32	Crummock Garden	W	32 Crummock Gardens x R	32 Crummock Gardens x R1, (W)	0	46.6	46.8	46.7	46.9	+0.1	+0.2	+0.3	35.7	35.9	35.8	FALSE	n/a
32	Crummock Garden	W	32 Crummock Gardens x R	32 Crummock Gardens x R1, (W)	1	49.3	49.6	49.5	49.7	+0.2	+0.3	+0.4	38.1	38.4	38.3	FALSE	n/a
32	Crummock Garden	N	32 Crummock Gardens x R	32 Crummock Gardens x R1, (N)	0	63.8	64.1	64.0	64.2	+0.2	+0.3	+0.4	51.2	51.4	51.3	FALSE	n/a
32	Crummock Garden	N	32 Crummock Gardens x R	32 Crummock Gardens x R1, (N)	1	66.2	66.5	66.4	66.6	+0.2	+0.3	+0.4	53.3	53.6	53.5	FALSE	n/a
32	Crummock Garden	E	32 Crummock Gardens x R	32 Crummock Gardens x R1, (E)	0	68.4	68.7	69.1	69.3	+0.7	+0.3	+0.9	55.3	55.6	55.9	TRUE	+0.3
32	Crummock Garden	E	32 Crummock Gardens x R	32 Crummock Gardens x R1, (E)	1	70.8	71.1	71.2	71.4	+0.4	+0.3	+0.6	57.5	57.7	57.8	TRUE	+0.3
33	Crummock Garden	E	33 Crummock Gardens x R	33 Crummock Gardens x R1, (E)	0	67.3	67.6	67.9	68.1	+0.6	+0.3	+0.8	54.3	54.6	54.8	TRUE	n/a
33	Crummock Garden	E	33 Crummock Gardens x R	33 Crummock Gardens x R1, (E)	1	69.7	70.0	70.0	70.2	+0.3	+0.3	+0.5	56.5	56.7	56.7	TRUE	+0.3
33	Crummock Garden	S	33 Crummock Gardens x R	33 Crummock Gardens x R1, (S)	0	58.3	58.6	59.0	59.2	+0.7	+0.3	+0.9	46.2	46.5	46.8	FALSE	n/a
33	Crummock Garden	S	33 Crummock Gardens x R	33 Crummock Gardens x R1, (S)	1	60.8	61.1	61.2	61.4	+0.4	+0.3	+0.6	48.5	48.7	48.8	FALSE	n/a
33	Crummock Garden	W	33 Crummock Gardens x R	33 Crummock Gardens x R1, (W)	0	46.8	47.1	47.1	47.3	+0.3	+0.3	+0.5	35.9	36.1	36.1	FALSE	n/a
33	Crummock Garden	W	33 Crummock Gardens x R	33 Crummock Gardens x R1, (W)	1	49.4	49.6	49.7	49.9	+0.3	+0.2	+0.5	38.2	38.4	38.5	FALSE	n/a
34	Crummock Garden	S	34 Crummock Gardens x R	34 Crummock Gardens x R1, (S)	0	46.3	46.6	46.5	46.7	+0.2	+0.3	+0.4	35.4	35.7	35.6	FALSE	n/a
34	Crummock Garden	S	34 Crummock Gardens x R	34 Crummock Gardens x R1, (S)	1	49.0	49.3	49.2	49.4	+0.2	+0.3	+0.4	37.8	38.1	38.0	FALSE	n/a
34	Crummock Garden	W	34 Crummock Gardens x R	34 Crummock Gardens x R1, (W)	0	48.0	48.3	48.1	48.3	+0.1	+0.3	+0.3	36.9	37.2	37.0	FALSE	n/a
34	Crummock Garden	W	34 Crummock Gardens x R	34 Crummock Gardens x R1, (W)	1	50.6	50.9	50.7	50.9	+0.1	+0.3	+0.3	39.3	39.5	39.4	FALSE	n/a
34	Crummock Garden	N	34 Crummock Gardens x R	34 Crummock Gardens x R1, (N)	0	64.8	65.1	65.4	65.6	+0.6	+0.3	+0.8	52.1	52.3	52.6	FALSE	n/a
34	Crummock Garden	N	34 Crummock Gardens x R	34 Crummock Gardens x R1, (N)	1	67.3	67.6	67.6	67.8	+0.3	+0.3	+0.5	54.3	54.6	54.6	FALSE	n/a
34	Crummock Garden	E	34 Crummock Gardens x R	34 Crummock Gardens x R1, (E)	0	68.9	69.2	69.5	69.7	+0.6	+0.3	+0.8	55.7	56.0	56.3	TRUE	+0.3
34	Crummock Garden	E	34 Crummock Gardens x R	34 Crummock Gardens x R1, (E)	1	71.2	71.5	71.6	71.8	+0.4	+0.3	+0.6	57.8	58.1	58.2	TRUE	+0.3
35	Crummock Garden	E	35 Crummock Gardens x R	35 Crummock Gardens x R1, (E)	0	67.6	67.9	68.2	68.4	+0.6	+0.3	+0.8	54.6	54.8	55.1	TRUE	n/a
35	Crummock Garden	E	35 Crummock Gardens x R	35 Crummock Gardens x R1, (E)	1	70.1	70.4	70.4	70.6	+0.3	+0.3	+0.5	56.8	57.1	57.1	TRUE	+0.3
35	Crummock Garden	S	35 Crummock Gardens x R	35 Crummock Gardens x R1, (S)	0	58.7	59.0	59.3	59.5	+0.6	+0.3	+0.8	46.6	46.8	47.1	FALSE	n/a
35	Crummock Garden	S	35 Crummock Gardens x R	35 Crummock Gardens x R1, (S)	1	61.1	61.4	61.5	61.7	+0.4	+0.3	+0.6	48.7	49.0	49.1	FALSE	n/a
35	Crummock Garden	W	35 Crummock Gardens x R	35 Crummock Gardens x R1, (W)	0	46.4	46.7	46.6	46.8	+0.2	+0.3	+0.4	35.5	35.8	35.7	FALSE	n/a
35	Crummock Garden	W	35 Crummock Gardens x R	35 Crummock Gardens x R1, (W)	1	49.0	49.2	49.2	49.4	+0.2	+0.2	+0.4	37.8	38.0	38.0	FALSE	n/a
36	Crummock Garden	W	36 Crummock Gardens x R	36 Crummock Gardens x R1, (W)	0	46.7	46.9	46.9	47.0	+0.2	+0.2	+0.3	35.8	35.9	35.9	FALSE	n/a
36	Crummock Garden	W	36 Crummock Gardens x R	36 Crummock Gardens x R1, (W)	1	49.4	49.7	49.6	49.8	+0.2	+0.3	+0.4	38.2	38.5	38.4	FALSE	n/a
36	Crummock Garden	N	36 Crummock Gardens x R	36 Crummock Gardens x R1, (N)	0	65.9	66.2	66.5	66.7	+0.6	+0.3	+0.8	53.0	53.3	53.6	FALSE	n/a
36	Crummock Garden	N	36 Crummock Gardens x R	36 Crummock Gardens x R1, (N)	1	68.2	68.5	68.6	68.8	+0.4	+0.3	+0.6	55.1	55.4	55.5	TRUE	+0.3
36	Crummock Garden	E	36 Crummock Gardens x R	36 Crummock Gardens x R1, (E)	0	69.3	69.6	69.8	70.0	+0.5	+0.3	+0.7	56.1	56.4	56.6	TRUE	+0.3
36	Crummock Garden	E	36 Crummock Gardens x R	36 Crummock Gardens x R1, (E)	1	71.6	71.9	72.0	72.2	+0.4	+0.3	+0.6	58.2	58.4	58.5	TRUE	+0.3
37	Crummock Garden	E	37 Crummock Gardens x R	37 Crummock Gardens x R1, (E)	0	68.1	68.4	68.6	68.8	+0.5	+0.3	+0.7	55.0	55.3	55.5	TRUE	+0.3
37	Crummock Garden	E	37 Crummock Gardens x R	37 Crummock Gardens x R1, (E)	1	70.5	70.8	70.8	71.0	+0.3	+0.3	+0.5	57.2	57.5	57.5	TRUE	+0.3
37	Crummock Garden	S	37 Crummock Gardens x R	37 Crummock Gardens x R1, (S)	0	59.2	59.5	59.6	59.8	+0.4	+0.3	+0.6	47.0	47.3	47.4	FALSE	n/a
37	Crummock Garden	S	37 Crummock Gardens x R	37 Crummock Gardens x R1, (S)	1	61.5	61.8	61.9	62.1	+0.4	+0.3	+0.6	49.1	49.4	49.4	FALSE	n/a
37	Crummock Garden	W	37 Crummock Gardens x R	37 Crummock Gardens x R1, (W)	0	47.2	47.5	47.4	47.5	+0.2	+0.3	+0.3	36.2	36.5	36.4	FALSE	n/a
37	Crummock Garden	W	37 Crummock Gardens x R	37 Crummock Gardens x R1, (W)	1	49.8	50.0	49.9	50.1	+0.1	+0.2	+0.3	38.6	38.7	38.6	FALSE	n/a
38	Crummock Garden	N	38 Crummock Gardens x R	38 Crummock Gardens x R1, (N)	0	64.0	64.3	64.6	64.8	+0.6	+0.3	+0.8	51.3	51.6	51.9	FALSE	n/a
38	Crummock Garden	N	38 Crummock Gardens x R	38 Crummock Gardens x R1, (N)	1	66.4	66.7	66.8	67.0	+0.4	+0.3	+0.6	53.5	53.8	53.9	FALSE	n/a
38	Crummock Garden	E	38 Crummock Gardens x R	38 Crummock Gardens x R1, (E)	0	69.1	69.4	69.5	69.7	+0.4	+0.3	+0.6	55.9	56.2	56.3	TRUE	+0.3
38	Crummock Garden	E	38 Crummock Gardens x R	38 Crummock Gardens x R1, (E)	1	71.4	71.7	71.7	71.9	+0.3	+0.3	+0.5	58.0	58.3	58.3	TRUE	+0.3
38	Crummock Garden	S	38 Crummock Gardens x R	38 Crummock Gardens x R1, (S)	0	59.9	60.2	60.0	60.2	+0.1	+0.3	+0.3	47.6	47.9	47.7	FALSE	n/a
38	Crummock Garden	S	38 Crummock Gardens x R	38 Crummock Gardens x R1, (S)	1	62.1	62.4	62.3	62.5	+0.2	+0.3	+0.4	49.6	49.9	49.8	FALSE	n/a
38	Crummock Garden	W	38 Crummock Gardens x R	38 Crummock Gardens x R1, (W)	0	47.7	48.0	47.7	47.9	0.0	+0.3	+0.2	36.7	36.9	36.7	FALSE	n/a
38	Crummock Garden	W	38 Crummock Gardens x R	38 Crummock Gardens x R1, (W)	1	50.3	50.5	50.2	50.4	-0.1	+0.2	+0.1	39.0	39.2	38.9	FALSE	n/a
38	Crummock Garden	W	38 Crummock Gardens x R	38 Crummock Gardens x R1, (W)	0	49.1	49.4	49.3	49.5	+0.2	+0.3	+0.4	37.9	38.2	38.1	FALSE	n/a
38	Crummock Garden	W	38 Crummock Gardens x R	38 Crummock Gardens x R1, (W)	1	51.7	52.0	51.8	52.0	+0.1	+0.3	+0.3	40.3	40.5	40.4	FALSE	n/a
39	Crummock Garden	N	39 Crummock Gardens x R	39 Crummock Gardens x R1, (N)	0	62.9	63.2	63.1	63.3	+0.2	+0.3	+0.4	50.3	50.6	50.5	FALSE	n/a
39	Crummock Garden	N	39 Crummock Gardens x R	39 Crummock Gardens x R1, (N)	1	65.2	65.5	65.4	65.6	+0.2	+0.3	+0.4	52.4	52.7	52.6	FALSE	n/a
39	Crummock Garden	E	39 Crummock Gardens x R	39 Crummock Gardens x R1, (E)	0	69.6	69.9	69.8	70.0	+0.2	+0.3	+0.4	56.4	56.6	56.6	TRUE	+0.3
39	Crummock Garden	E	39 Crummock Gardens x R	39 Crummock Gardens x R1, (E)	1	71.8	72.1	71.8	72.0	0.0	+0.3	+0.2	58.4	58.6	58.4	TRUE	+0.3
39	Crummock Garden	S	39 Crummock Gardens x R	39 Crummock Gardens x R1, (S)	0	64.1	64.4	64.4	64.6	+0.3	+0.3	+0.5	51.4	51.7	51.7	FALSE	n/a
39	Crummock Garden	S	39 Crummock Gardens x R	39 Crummock Gardens x R1, (S)	1	66.4	66.7	66.4	66.6	0.0	+0.3	+0.2	53.5	53.8	53.5	FALSE	n/a
39	Crummock Garden	W	39 Crummock Gardens x R	39 Crummock Gardens x R1, (W)	0	51.1	51.3	50.8	51.0	-0.3	+0.2	-0.1	39.7	39.9	39.5	FALSE	n/a
39	Crummock Garden	W	39 Crummock Gardens x R	39 Crummock Gardens x R1, (W)	1	53.4	53.7	53.0	53.2	-0.4	+0.3	-0.2	41.8	42.1	41.4	FALSE	n/a
39	Crummock Garden	S	39 Crummock Gardens x R	39 Crummock Gardens x R1, (S)	0	48.0	48.3	47.8	48.0	-0.2	+0.3	0.0	36.9	37.2	36.8	FALSE	n/a
39	Crummock Garden	S	39 Crummock Gardens x R	39 Crummock Gardens x R1, (S)	1	50.4	50.6	50.2	50.4	-0.2	+0.2	0.0	39.1	39.3	38.9	FALSE	n/a
39	Crummock Garden	W	39 Crummock Gardens x R	39 Crummock Gardens x R1, (W)	0	53.8	54.1	53.8	54.0	0.0	+0.3	+0.2	42.2	42.4	42.2	FALSE	n/a
39	Crummock Garden	W	39 Crummock Gardens x R	39 Crummock Gardens x R1, (W)	1	56.2	56.5	56.0	56.1	-0.2	+0.3	-0.1	44.3	44.6	44.1	FALSE	n/a
4	Crummock Garden	N	4 Crummock Gardens x R1	4 Crummock Gardens x R1, (N)	0	53.0	53.2	52.7	52.8	-0.3	+0.2	-0.2	41.4	41.6	41.2	FALSE	n/a
4	Crummock Garden	N	4 Crummock Gardens x R1	4 Crummock Gardens x R1, (N)	1	54.1	54.3	53.9	54.0	-0.2	+0.2	-0.1	42.4	42.6	42.2	FALSE	n/a
4	Crummock Garden	E	4 Crummock Gardens x R1	4 Crummock Gardens x R1, (E)	0	48.9	49.1	49.3	49.4	+0.4	+0.2	+0.5	37.7	37.9	38.1	FALSE	n/a
4	Crummock Garden	E	4 Crummock Gardens x R1	4 Crummock Gardens x R1, (E)	1	50.7	50.9	51.1	51.3	+0.4	+0.2	+0.6	39.4	39.5	39.7	FALSE	n/a
4	Crummock Garden	S	4 Crummock Gardens x R1	4 Crummock Gardens x R1, (S)	0	46.0	46.3	46.2	46.3	+0.2	+0.3	+0.3	35.1	35.4	35.3	FALSE	n/a
4	Crummock Garden	S	4 Crummock Gardens x R1	4 Crummock Gardens x R1, (S)	1	47.7	47.9	47.9	48.1	+0.2	+0.2	+0.4	36.7	36.8	36.8	FALSE	n/a
4	Crummock Garden	W	4 Crummock Gardens x R1	4 Crummock Gardens x R1, (W)	0	50.6	50.7	50.0	50.1	-0.6	+0.1	-0.5	39.3	39.4	38.7	FALSE	n/a
4	Crummock Garden	W	4 Crummock Gardens x R1	4 Crummock Gardens x R1, (W)	1	51.7	51.8	51.1	51.2	-0.6	+0.1	-0.5	40.3	40.4	39.7	FALSE	n/a
40	Crummock Garden	N	40 Crummock Gardens x R	40 Crummock Gardens x R1, (N)	0	53.9	54.2	54.0	54.2	+0.1	+0.3	+0.3	42.2	42.5	42.3	FALSE	n/a
40	Crummock Garden	N	40 Crummock Gardens x R	40 Crummock Gardens x R1, (N)	1	56.4	56.7	56.5	56.7	+0.1	+0.3	+0.3	44.5	44.8	44.6	FALSE	n/a
40	Crummock Garden	E	40 Crummock Gardens x R	40 Crummock Gardens x R1, (E)	0	54.5	54.8	55.1	55.3	+0.6

Building No	Street	Façade	Address	Receptor	Floor	dB LA10,18h				Short-term	Long term		dB Lnight,outside			Long-term (night)	
											DM comparison	DS comparison				DM comparison	DS comparison
						DMby	DMfy	DSby	DSfy	DSby-DMby	DMfy-DMby	DSfy-DMby	DMby	DMfy	DSfy	DMfy-DMby	DSfy-DMby
41	Crummock Garden	S	41 Crummock Gardens x R	41 Crummock Gardens x R1, (S)	1	47.4	47.6	47.8	48.0	+0.4	+0.2	+0.6	36.4	36.6	36.8	FALSE	n/a
42	Crummock Garden	S	42 Crummock Gardens x R	42 Crummock Gardens x R1, (S)	0	48.4	48.7	49.1	49.3	+0.7	+0.3	+0.9	37.3	37.6	37.9	FALSE	n/a
42	Crummock Garden	S	42 Crummock Gardens x R	42 Crummock Gardens x R1, (S)	1	50.7	51.0	51.3	51.5	+0.6	+0.3	+0.8	39.4	39.6	39.9	FALSE	n/a
42	Crummock Garden	W	42 Crummock Gardens x R	42 Crummock Gardens x R1, (W)	0	44.9	45.2	45.2	45.4	+0.3	+0.3	+0.5	34.1	34.4	34.4	FALSE	n/a
42	Crummock Garden	W	42 Crummock Gardens x R	42 Crummock Gardens x R1, (W)	1	47.5	47.8	47.7	47.9	+0.2	+0.3	+0.4	36.5	36.8	36.7	FALSE	n/a
42	Crummock Garden	N	42 Crummock Gardens x R	42 Crummock Gardens x R1, (N)	0	53.1	53.4	53.2	53.4	+0.1	+0.3	+0.3	41.5	41.8	41.6	FALSE	n/a
42	Crummock Garden	N	42 Crummock Gardens x R	42 Crummock Gardens x R1, (N)	1	55.6	55.9	55.8	56.0	+0.2	+0.3	+0.4	43.8	44.0	44.0	FALSE	n/a
43	Crummock Garden	N	43 Crummock Gardens x R	43 Crummock Gardens x R1, (N)	0	51.4	51.7	51.6	51.8	+0.2	+0.3	+0.4	40.0	40.3	40.2	FALSE	n/a
43	Crummock Garden	N	43 Crummock Gardens x R	43 Crummock Gardens x R1, (N)	1	53.6	53.9	53.8	54.0	+0.2	+0.3	+0.4	42.0	42.2	42.2	FALSE	n/a
43	Crummock Garden	E	43 Crummock Gardens x R	43 Crummock Gardens x R1, (E)	0	49.9	50.2	50.3	50.5	+0.4	+0.3	+0.6	38.6	38.9	39.0	FALSE	n/a
43	Crummock Garden	E	43 Crummock Gardens x R	43 Crummock Gardens x R1, (E)	1	52.1	52.4	52.4	52.6	+0.3	+0.3	+0.5	40.6	40.9	40.9	FALSE	n/a
43	Crummock Garden	S	43 Crummock Gardens x R	43 Crummock Gardens x R1, (S)	0	44.6	44.8	44.9	45.0	+0.3	+0.2	+0.4	33.9	34.1	34.1	FALSE	n/a
43	Crummock Garden	S	43 Crummock Gardens x R	43 Crummock Gardens x R1, (S)	1	46.8	47.0	47.1	47.3	+0.3	+0.2	+0.5	35.9	36.0	36.1	FALSE	n/a
44	Crummock Garden	S	44 Crummock Gardens x R	44 Crummock Gardens x R1, (S)	0	47.2	47.5	47.7	47.9	+0.5	+0.3	+0.7	36.2	36.5	36.7	FALSE	n/a
44	Crummock Garden	S	44 Crummock Gardens x R	44 Crummock Gardens x R1, (S)	1	49.3	49.6	49.8	50.0	+0.5	+0.3	+0.7	38.1	38.4	38.6	FALSE	n/a
44	Crummock Garden	W	44 Crummock Gardens x R	44 Crummock Gardens x R1, (W)	0	45.3	45.6	45.6	45.8	+0.3	+0.3	+0.5	34.5	34.8	34.8	FALSE	n/a
44	Crummock Garden	W	44 Crummock Gardens x R	44 Crummock Gardens x R1, (W)	1	47.3	47.6	47.6	47.7	+0.3	+0.3	+0.4	36.3	36.6	36.6	FALSE	n/a
44	Crummock Garden	N	44 Crummock Gardens x R	44 Crummock Gardens x R1, (N)	0	50.2	50.5	50.6	50.8	+0.4	+0.3	+0.6	38.9	39.2	39.3	FALSE	n/a
44	Crummock Garden	N	44 Crummock Gardens x R	44 Crummock Gardens x R1, (N)	1	52.3	52.6	52.6	52.8	+0.3	+0.3	+0.5	40.8	41.1	41.1	FALSE	n/a
45	Crummock Garden	N	45 Crummock Gardens x R	45 Crummock Gardens x R1, (N)	0	48.4	48.7	48.6	48.8	+0.2	+0.3	+0.4	37.3	37.6	37.5	FALSE	n/a
45	Crummock Garden	N	45 Crummock Gardens x R	45 Crummock Gardens x R1, (N)	1	50.2	50.5	50.3	50.5	+0.1	+0.3	+0.3	38.9	39.2	39.0	FALSE	n/a
45	Crummock Garden	E	45 Crummock Gardens x R	45 Crummock Gardens x R1, (E)	0	47.3	47.6	47.6	47.8	+0.3	+0.3	+0.5	36.3	36.6	36.6	FALSE	n/a
45	Crummock Garden	E	45 Crummock Gardens x R	45 Crummock Gardens x R1, (E)	1	49.4	49.6	49.6	49.8	+0.2	+0.2	+0.4	38.2	38.4	38.4	FALSE	n/a
45	Crummock Garden	S	45 Crummock Gardens x R	45 Crummock Gardens x R1, (S)	0	47.4	47.7	48.0	48.2	+0.6	+0.3	+0.8	36.4	36.7	36.9	FALSE	n/a
45	Crummock Garden	S	45 Crummock Gardens x R	45 Crummock Gardens x R1, (S)	1	49.6	49.9	50.1	50.3	+0.5	+0.3	+0.7	38.4	38.6	38.8	FALSE	n/a
46	Crummock Garden	E	46 Crummock Gardens x R	46 Crummock Gardens x R1, (E)	0	47.6	47.8	48.2	48.4	+0.6	+0.2	+0.8	36.6	36.8	37.1	FALSE	n/a
46	Crummock Garden	E	46 Crummock Gardens x R	46 Crummock Gardens x R1, (E)	1	49.8	50.0	50.3	50.5	+0.5	+0.2	+0.7	38.6	38.7	39.0	FALSE	n/a
46	Crummock Garden	S	46 Crummock Gardens x R	46 Crummock Gardens x R1, (S)	0	48.0	48.3	48.7	48.9	+0.7	+0.3	+0.9	36.9	37.2	37.6	FALSE	n/a
46	Crummock Garden	S	46 Crummock Gardens x R	46 Crummock Gardens x R1, (S)	1	50.3	50.6	50.8	51.0	+0.5	+0.3	+0.7	39.0	39.3	39.5	FALSE	n/a
46	Crummock Garden	W	46 Crummock Gardens x R	46 Crummock Gardens x R1, (W)	0	43.3	43.6	43.6	43.8	+0.3	+0.3	+0.5	32.7	33.0	33.0	FALSE	n/a
46	Crummock Garden	W	46 Crummock Gardens x R	46 Crummock Gardens x R1, (W)	1	45.5	45.7	45.7	45.9	+0.2	+0.2	+0.4	34.7	34.9	34.9	FALSE	n/a
46	Crummock Garden	N	46 Crummock Gardens x R	46 Crummock Gardens x R1, (N)	0	47.9	48.2	48.1	48.3	+0.2	+0.3	+0.4	36.8	37.1	37.0	FALSE	n/a
46	Crummock Garden	N	46 Crummock Gardens x R	46 Crummock Gardens x R1, (N)	1	49.7	50.0	49.9	50.1	+0.2	+0.3	+0.4	38.5	38.7	38.6	FALSE	n/a
47	Crummock Garden	N	47 Crummock Gardens x R	47 Crummock Gardens x R1, (N)	0	48.3	48.6	48.5	48.7	+0.2	+0.3	+0.4	37.2	37.5	37.4	FALSE	n/a
47	Crummock Garden	N	47 Crummock Gardens x R	47 Crummock Gardens x R1, (N)	1	50.1	50.4	50.3	50.5	+0.2	+0.3	+0.4	38.8	39.1	39.0	FALSE	n/a
47	Crummock Garden	E	47 Crummock Gardens x R	47 Crummock Gardens x R1, (E)	0	46.4	46.7	46.7	46.9	+0.3	+0.3	+0.5	35.5	35.8	35.8	FALSE	n/a
47	Crummock Garden	E	47 Crummock Gardens x R	47 Crummock Gardens x R1, (E)	1	48.2	48.5	48.4	48.6	+0.2	+0.3	+0.4	37.1	37.4	37.3	FALSE	n/a
47	Crummock Garden	S	47 Crummock Gardens x R	47 Crummock Gardens x R1, (S)	0	45.0	45.3	45.5	45.7	+0.5	+0.3	+0.7	34.2	34.5	34.7	FALSE	n/a
47	Crummock Garden	S	47 Crummock Gardens x R	47 Crummock Gardens x R1, (S)	1	47.3	47.5	47.6	47.8	+0.3	+0.2	+0.5	36.3	36.5	36.6	FALSE	n/a
47	Crummock Garden	W	47 Crummock Gardens x R	47 Crummock Gardens x R1, (W)	0	42.8	43.1	43.2	43.4	+0.4	+0.3	+0.6	32.3	32.5	32.6	FALSE	n/a
47	Crummock Garden	W	47 Crummock Gardens x R	47 Crummock Gardens x R1, (W)	1	45.0	45.3	45.4	45.6	+0.4	+0.3	+0.6	34.2	34.5	34.6	FALSE	n/a
48	Crummock Garden	N	48 Crummock Gardens x R	48 Crummock Gardens x R1, (N)	0	48.3	48.5	48.3	48.5	0.0	+0.2	+0.2	37.2	37.4	37.2	FALSE	n/a
48	Crummock Garden	N	48 Crummock Gardens x R	48 Crummock Gardens x R1, (N)	1	50.0	50.3	50.1	50.2	+0.1	+0.3	+0.2	38.7	39.0	38.8	FALSE	n/a
48	Crummock Garden	E	48 Crummock Gardens x R	48 Crummock Gardens x R1, (E)	0	45.1	45.4	45.3	45.5	+0.2	+0.3	+0.4	34.3	34.6	34.5	FALSE	n/a
48	Crummock Garden	E	48 Crummock Gardens x R	48 Crummock Gardens x R1, (E)	1	47.2	47.5	47.4	47.6	+0.2	+0.3	+0.4	36.2	36.5	36.4	FALSE	n/a
48	Crummock Garden	S	48 Crummock Gardens x R	48 Crummock Gardens x R1, (S)	0	46.5	46.8	47.2	47.4	+0.7	+0.3	+0.9	35.6	35.9	36.2	FALSE	n/a
48	Crummock Garden	S	48 Crummock Gardens x R	48 Crummock Gardens x R1, (S)	1	48.9	49.2	49.4	49.6	+0.5	+0.3	+0.7	37.7	38.0	38.2	FALSE	n/a
48	Crummock Garden	W	48 Crummock Gardens x R	48 Crummock Gardens x R1, (W)	0	43.2	43.5	43.5	43.7	+0.3	+0.3	+0.5	32.6	32.9	32.9	FALSE	n/a
48	Crummock Garden	W	48 Crummock Gardens x R	48 Crummock Gardens x R1, (W)	1	45.3	45.5	45.6	45.8	+0.3	+0.2	+0.5	34.5	34.7	34.8	FALSE	n/a
49	Crummock Garden	N	49 Crummock Gardens x R	49 Crummock Gardens x R1, (N)	0	47.6	47.8	47.6	47.8	0.0	+0.2	+0.2	36.6	36.8	36.6	FALSE	n/a
49	Crummock Garden	N	49 Crummock Gardens x R	49 Crummock Gardens x R1, (N)	1	49.2	49.5	49.3	49.5	+0.1	+0.3	+0.3	38.0	38.3	38.1	FALSE	n/a
49	Crummock Garden	E	49 Crummock Gardens x R	49 Crummock Gardens x R1, (E)	0	43.4	43.7	43.6	43.8	+0.2	+0.3	+0.4	32.8	33.1	33.0	FALSE	n/a
49	Crummock Garden	E	49 Crummock Gardens x R	49 Crummock Gardens x R1, (E)	1	45.5	45.7	45.7	45.9	+0.2	+0.2	+0.4	34.7	34.9	34.9	FALSE	n/a
49	Crummock Garden	S	49 Crummock Gardens x R	49 Crummock Gardens x R1, (S)	0	45.1	45.4	45.9	46.1	+0.8	+0.3	+1.0	34.3	34.6	35.0	FALSE	n/a
49	Crummock Garden	S	49 Crummock Gardens x R	49 Crummock Gardens x R1, (S)	1	47.4	47.7	48.1	48.3	+0.7	+0.3	+0.9	36.4	36.7	37.0	FALSE	n/a
49	Crummock Garden	W	49 Crummock Gardens x R	49 Crummock Gardens x R1, (W)	0	44.8	45.0	44.8	45.0	0.0	+0.2	+0.2	34.1	34.2	34.1	FALSE	n/a
49	Crummock Garden	W	49 Crummock Gardens x R	49 Crummock Gardens x R1, (W)	1	46.4	46.6	46.5	46.6	+0.1	+0.2	+0.2	35.5	35.7	35.6	FALSE	n/a
5	Crummock Garden	S	5 Crummock Gardens x R1	5 Crummock Gardens x R1, (S)	0	47.1	47.4	47.2	47.4	+0.1	+0.3	+0.3	36.1	36.4	36.2	FALSE	n/a
5	Crummock Garden	S	5 Crummock Gardens x R1	5 Crummock Gardens x R1, (S)	1	48.9	49.1	49.1	49.3	+0.2	+0.2	+0.4	37.7	37.9	37.9	FALSE	n/a
5	Crummock Garden	W	5 Crummock Gardens x R1	5 Crummock Gardens x R1, (W)	0	49.0	49.1	48.5	48.5	-0.5	+0.1	-0.5	37.8	37.9	37.4	FALSE	n/a
5	Crummock Garden	W	5 Crummock Gardens x R1	5 Crummock Gardens x R1, (W)	1	49.6	49.7	49.2	49.2	-0.4	+0.1	-0.4	38.4	38.5	38.0	FALSE	n/a
5	Crummock Garden	N	5 Crummock Gardens x R1	5 Crummock Gardens x R1, (N)	0	52.4	52.6	52.3	52.4	-0.1	+0.2	0.0	40.9	41.1	40.8	FALSE	n/a
5	Crummock Garden	N	5 Crummock Gardens x R1	5 Crummock Gardens x R1, (N)	1	53.7	53.9	53.7	53.8	0.0	+0.2	+0.1	42.1	42.2	42.1	FALSE	n/a
50	Crummock Garden	N	50 Crummock Gardens x R	50 Crummock Gardens x R1, (N)	0	47.2	47.5	47.3	47.4	+0.1	+0.3	+0.2	36.2	36.5	36.3	FALSE	n/a
50	Crummock Garden	N	50 Crummock Gardens x R	50 Crummock Gardens x R1, (N)	1	49.3	49.6	49.5	49.7	+0.2	+0.3	+0.4	38.1	38.4	38.3	FALSE	n/a
50	Crummock Garden	E	50 Crummock Gardens x R	50 Crummock Gardens x R1, (E)	0	43.6	43.9	43.8	44.0	+0.2	+0.3	+0.4	33.0	33.2	33.2	FALSE	n/a
50	Crummock Garden	E	50 Crummock Gardens x R	50 Crummock Gardens x R1, (E)	1	46.0	46.3	46.3	46.4	+0.3	+0.3	+0.4	35.1	35.4	35.4	FALSE	n/a
50	Crummock Garden	S	50 Crummock Gardens x R	50 Crummock Gardens x R1, (S)	0	44.2	44.5	44.6	44.8	+0.4	+0.3	+0.6	33.5	33.8	33.9	FALSE	n/a
50	Crummock Garden	S	50 Crummock Gardens x R	50 Crummock Gardens x R1, (S)	1	46.1	46.4	46.4	46.6	+0.3	+0.3	+0.5	35.2	35.5	35.5	FALSE	n/a
50	Crummock Garden	W	50 Crummock Gardens x R	50 Crummock Gardens x R1, (W)	0	44.8	45.0	45.1	45.2	+0.3	+0.2	+0.4	34.1	34.2	34.3	FALSE	n/a
50	Crummock Garden	W	50 Crummock Gardens x R	50 Crummock Gardens x R1, (W)	1	46.8	47.0	47.1	47.2	+0.3	+0.2	+0.4	35.9	36.0	36.1	FALSE	n/a
51	Crummock Garden	N	51 Crummock Gardens x R	51 Crummock Gardens x R1, (N)	0	50.6	50.9	50.7	50.9	+0.1	+0.3	+0.3	39.3	39.5	39.4	FALSE	n/a
51	Crummock Garden	N	51 Crummock Gardens x R	51 Crummock Gardens x R1, (N)	1	52.8	53.1	53.0	53.1	+0.2	+0.3	+0.3	41.3	41.5	41.4	FALSE	n/a
51	Crummock Garden	E	51 Crummock Gardens x R	51 Crummock Gardens x R1, (E)	0	47.6	47.9	47.7	47.9	+0.1	+0.3	+0.3	36.6	36.8	36.7	FALSE	n/a
51	Crummock Garden	E	51 Crummock Gardens x R	51 Crummock Gardens x R1, (E)	1	49.8	50.1	49.9	50.1	+0.1	+0.3	+0.3	38.6	38.8	38.6	FALSE	n/a
51	Crummock Garden	N	51 Crummock Gardens x R	51 Crummock Gardens x R1, (N)	0	46.3	46.6	46.4	46.6	+0.1	+0.3	+0.3	35.4	35.7	35.5	FALSE	n/a
51	Crummock Garden	N	51 Crummock Gardens x R	51 Crummock Gardens x R1, (N)	1	48.4	48.7	48.7	48.8	+0.3	+0.3	+0.4	37.3	37.6	37.6	FALSE	n/a
51	Crummock Garden	E	51 Crummock Gardens x R	51 Crummock Gardens x R1, (E)	0	44.4	44.6	44.6	44.8	+0.2	+0.2	+0.4	33.7	33.9	33.9	FALSE	n/a
51	Crummock Garden	E	51 Crummock Gardens x R	51 Crummock Gardens x R1, (E)	1	46.8	47.0	46.9	47.1	+0.1	+0.2	+0.3	35.9	36.0	35.9	FALSE	n/a
51	Crummock Garden	S	51 Crummock Gardens x R	51 Crummock Gardens x R1, (S)	0	45.8	46.1	46.1	46.3	+0.3	+0.3	+0.5	35.0	35.2	35.2	FALSE	n/a
51	Crummock Garden	S	51 Crummock Gardens x R	51 Crummock Gardens x R1, (S)	1	47.8	48.0	48.1	48.3	+0.3	+0.2	+0.5	36.8	36.9	37.0	FALSE	n/a
51	Crummock Garden	S	51 Crummock Gardens x R	51 Crummock Gardens x R1, (S)	0	43.8	44.1	44.2	44.4	+0.4	+0.3	+0.6	33.2	33.4	33.5	FALSE	n/a
51	Crummock Garden	S	51 Crummock Gardens x R	51 Crummock Gardens x R1, (S)	1	45.7	46.0	46.1	46.3	+0.4	+0.3	+0.6	34.9	35.1	35.2	FALSE	n/a
51	Crummock Garden	W	51 Crummock Gardens x R	51 Crummock Gardens x R1, (W)	0	43.3	43.5	43.5	43.7	+0.2	+0.2	+0.4	32.7	32.9	32.9	FALSE	n/a
51	Crummock Garden	W	51 Crummock Gardens x R	51 Crummock Gardens x R1, (W)	1	45.7	45.9	46.0	46.2	+0.3	+0.2	+0.5	34.9	35.0	35.1	FALSE	n/a
52	Crummock Garden	N	52 Crummock Gardens x R	52 Crummock Gardens x R1, (N)	0	52.1	52.4	52.2	52.4	+0.1	+0.3	+0.3	40.6	40.9	40.7	FALSE	n/a
52	Crummock Garden	N	52 Crummock Gardens x R	52 Crummock Gardens x R1, (N)	1	54.1	54.4	54.3	54.5	+0.2	+0.3	+0.4	42.4	42.7	42.6	FALSE	n/a
52	Crummock Garden	E	52 Crummock Gardens x R	52 Crummock Gardens x R1, (E)	0	52.3	52.6	52.4	52.6	+0.1	+0.3	+0.3	40.8	41.1	40.9	FALSE	n/a
52	Crummock Garden	E	52 Crummock Gardens x R	52 Crummock Gardens x R1, (E)	1	54.3	54.6	54.6	54.7	+0.3	+0.3	+0.4	42.6	42.9	42.9	FALSE	n/a
52	Crummock Garden	N	52 Crummock Gardens x R	52 Crummock Gardens x R1, (N)	0	52.0	52.3	52.1	52.3	+0.1	+0.3	+0.3	40.5	40.8	40.6	FALSE	n/a
52	Crummock Garden	N	52 Crummock Gardens x R	52 Crummock Gardens x R1, (N)	1	54.0	54.3	54.2	54.4	+0.2	+0.3	+0.4	42.3	42.6	42.5	FALSE	n/a
52	Crummock Garden	E	52 Crummock Gardens x R	52 Crummock Gardens x R1, (E)	0	51.6	51.9	52.0	52.2	+0.4	+0.3	+0.6	40.2	40.4	40.5	FALSE	n/a
52	Crummock Garden	E	52 Crummock Gardens x R	52 Crummock Gardens x R1, (E)	1	53.7	54.0	54.0	54.2	+0.3	+0.3	+0.5	42.1	42.3	42.3	FALSE	n/a
52	Crummock Garden	S	52 Crummock Gardens x R	52 Crummock Gardens x R1, (S)	0	45.9	46.2	46.3	46.5	+0.4	+0.3	+0.6	35.0	35.3	35.4	FALSE	n/a
52	Crummock Garden	S	52 Crummock Gardens x R	52 Crummock Gardens x R1, (S)	1	47.8	48.1	48.2	48.4	+0.4	+0.3	+0.6	36.8	37.0	37.1	FALSE	n/a
52	Crummock Garden	W	52 Crummock Gardens x R	52 Crummock Gardens x R1, (W)	0	43.6	43.8	43.8	44.0	+0.2	+0.2	+0.4	33.0	33.2	33.2	FALSE	n/a
52	Crummock Garden	W	52 Crummock Gardens x R	52 Crummock Gardens x R1, (W)	1	46.0	46.3	46.2	46.3	+0.2	+0.3	+0.3	35.1	35.4	35.3	FALSE	n/a
53	Crummock Garden	E	53 Crummock Gardens x R	53 Crummock Gardens x R1, (E)	0	52.5	52.8	52.6	52.8	+0.1	+0.3	+0.3	41.0	41.3	41.1	FALSE	n/a
53	Crummock Garden	E	53 Crummock Gardens x R	53 Crummock Gardens x R1, (E)	1	54.5	54.8	54.7	54.9	+0.2	+0.3	+0.4	42.8	43.1	43.0	FALSE	n/a
53	Crummock Garden	S	53 Crummock Gardens x R	53 Crummock Gardens x R1, (S)	0	51.7	52.0	51.8	52.0	+0.1	+0.3	+0.3	40.3	40.5	40.4	FALSE	n/a
53	Crummock Garden	S	53 Crummock Gardens x R	53 Crummock Gardens x R1, (S)	1	53.8	54.1	54.0	54.2	+0.2	+0.3	+0.4	42.2	42.4	42.3	FALSE	n/a
53	Crummock Garden	W	53 Crummock Gardens x R	53 Crummock Gardens x R1, (W)	0	43.0	43.3	43.2	43.4	+0.2	+0.3	+0.4	32.4	32.7	32.6	FALSE	n/a
53	Crummock Garden	W	53 Crummock Gardens x R	53 Crummock Gardens x R1, (W)	1	45.6	45.8	45.8	46.0	+0.2	+0.2	+0.4	34.8	35.0	35.0	FALSE	n/a
54	Crummock Garden	W	54 Crummock Gardens x R	54 Crummock Gardens x R1, (W)	0	43.3	43.5	43.5	43.7	+0.2	+0.2	+0.4	32.7	32.9	32.9	FALSE	n/a
54	Crummock Garden	W	54 Crummock Gardens x R	54 Crummock Gardens x R1, (W)	1	45.8	46.0	46.1	46.2	+0.3	+0.2	+0.4	35.0	35.1	35.2	FALSE	n/a
54	Crummock Garden	N	54 Crummock Gardens x R	54 Crummock Gardens x R1, (N)	0	47.1	47.3	47.2	47.4	+0.1	+0.2	+0.3	36.1	36.3	36.2	FALSE	n/a
54	Crummock Garden	N	54 Crummock Gardens x R	54 Crummock Gardens x R1, (N)	1	49.2	49.5	49.4	49.6	+0.2	+0.3	+0.4	38.0	38.3	38.2	FALSE	n/a
54	Crummock Garden	E	54 Crummock Gardens x R	54 Crummock Gardens x R1, (E)	0	51.4	51.7	51.5	51.7	+0.1	+0.3	+0.3	40.0	40.3	40.1	FALSE	n/a
54	Crummock Garden	E	54 Crummock Gardens x R	54 Crummock Gardens x R1, (E)	1	53.4	53.6	53.6	53.8	+0.2	+0.2	+0.4	41.8	42.0	42.0	FALSE	n/a
55	Crummock Garden	E	55 Crummock Gardens x R	55 Crummock Gardens x R1, (E)	0	51.5	51.8	51.7	51.9	+0.2	+0.3	+0.4	40.1	40.4	40.3	FALSE	n/a
55	Crummock Garden	E	55 Crummock Gardens x R	55 Crummock Gardens x R1, (E)	1	53.5	53.7	53.6	53.8	+0.1	+0.2	+0.3	41.9	42.1	42.0	FALSE	n/a
55	Crummock Garden	S	55 Crummock Gardens x R	55 Crummock Gardens x R1, (S)	0	50.1	50.4	50.3	50.5	+0.2	+0.3	+0.4	38.8	39.1	39.0	FALSE	n/a
55	Crummock Garden	S	55 Crummock Gardens x R	55 Crummock Gardens x R1, (S)	1	52.2	52.5	52.5	52.7	+0.3	+0.3	+0.5	40.7	41.0	41.0	FALSE	n/a
55	Crummock Garden	W	55 Crummock Gardens x R	55 Crummock Gardens x R1, (W)	0	42.9	43.1	43.0	43.2	+0.1	+0.2	+0.3	32.3	32.5	32.4	FALSE	n/a
55	Crummock Garden	W	55 Crummock Gardens x R	55 Crummock Gardens x R1, (W)	1	45.4	45.6	45.5	45.7	+0.1	+0.2	+0.3	34.6	34.8	34.7	FALSE	n/a
56	Crummock Garden	W	56 Crummock Gardens x R	56 Crummock Gardens x R1, (W)	0	43.0	43.3	43.2	43.4	+0.2	+0.3	+0.4	32.4	32.7	32.6	FALSE	n/a
56	Crummock Garden	W	56 Crummock Gardens x R	56 Crummock Gardens x R1, (W)	1	45.6	45.8	45.8	46.0	+0.2	+0.2	+0.4	34.8	35.0	35.0	FALSE	n/a
56	Crummock Garden	N	56 Crummock Gardens x R	56 Crummock Gardens x R1, (N)	0	47.2	47.5	47.4	47.6	+0.2	+0.3	+0.4	36.2	36.5	36.4	FALSE	n/a
56	Crummock Garden	N	56 Crummock Gardens x R	56 Crummock Gardens x R1, (N)	1	49.5	49.8	49.7	49.9	+0.2	+0.3	+0.4	38.3	38.6	38.5	FALSE	n/a
56	Crummock Garden	E	56 Crummock Gardens x R	56 Crummock Gardens x R1, (E)	0	50.8	51.1	50.8	51.0	0.0	+0.3	+0.2	39.5	39.7	39.5	FALSE	n/a
56	Crummock Garden	E	56 Crummock Gardens x R	56 Crummock Gardens x R1, (E)	1	52.7	53.0	52.8	53.0	+0.1	+0.3	+0.3	41.2	41.4	41.3	FALSE	n/a
57	Crummock Garden	N	57 Crummock Gardens x R	57 Crummock Gardens x R1, (N)	0	51.4	51.7	51.6	51.8	+0.2	+0.3	+0.4	40.0	40.3	40.2	FALSE	n/a
57	Crummock Garden	N	57 Crummock Gardens x R	57 Crummock Gardens x R1, (N)	1	53.5	53.8	53.7	53.9	+0.2	+0.3	+0.4	41.9	42.2	42.1	FALSE	n/a
57	Crummock Garden	E	57 Crummock Gardens x R	57 Crummock Gardens x R1, (E)	0	53.2	53.5	53.4	53.6	+0.2	+0.3	+0.4	41.6	41.9	41.8	FALSE	n/a
57	Crummock Garden	E	57 Crummock Gardens x R	57 Crummock Gardens x R1, (E)	1	55.2	55.5	55.4	55.6	+0.2	+0.3	+0.4	43.4	43.7	43.6	FALSE	n/a
57	Crummock Garden	S	57 Crummock Gardens x R	57 Crummock Gardens x R1, (S)	0	51.0	51.3	51.0	51.2	0.0	+0.3	+0.2	39.6	39.9	39.6	FALSE	n/a
57	Crummock Garden	S	57 Crummock Gardens x R	57 Crummock Gardens x R1, (S)	1	53.0	53.3	53.1	53.3	+0.1	+0.3	+0.3	41.4	41.7	41.5	FALSE	n/a
57	Crummock Garden	W	57 Crummock Gardens x R	57 Crummock Gardens x R1, (W)	0	43.3	43.6	43.6	43.7	+0.3	+0.3	+0.4	32.7	33.0	33.0	FALSE	n/a
57	Crummock Garden	W	57 Crummock Gardens x R	57 Crummock Gardens x R1, (W)	1	46.2	46.5	46.5	46.6	+0.3	+0.3	+0.4	35.3	35.6	35.6	FALSE	n/a
58	Crummock Garden	N	58 Cr

Building No	Street	Façade	Address	Receptor	Floor	dB LA10,18h				Short-term	Long term DM comparison	Long term DS comparison	dB Lnight,outside			Long-term (night) DM comparison	Long-term (night) DS comparison
						DMby	DMfy	DSby	DSfy	DSby-DMby	DMfy-DMby	DSfy-DMby	DMby	DMfy	DSfy	DMfy-DMby	DSfy-DMby
58	Crummock Garden	S	58 Crummock Gardens x R	58 Crummock Gardens x R1, (S)	0	49.1	49.4	49.2	49.4	+0.1	+0.3	+0.3	37.9	38.2	38.0	FALSE	n/a
58	Crummock Garden	S	58 Crummock Gardens x R	58 Crummock Gardens x R1, (S)	1	51.3	51.6	51.4	51.6	+0.1	+0.3	+0.3	39.9	40.2	40.0	FALSE	n/a
58	Crummock Garden	W	58 Crummock Gardens x R	58 Crummock Gardens x R1, (W)	0	43.6	43.8	43.8	44.0	+0.2	+0.2	+0.4	33.0	33.2	33.2	FALSE	n/a
58	Crummock Garden	W	58 Crummock Gardens x R	58 Crummock Gardens x R1, (W)	1	46.2	46.5	46.5	46.7	+0.3	+0.3	+0.5	35.3	35.6	35.6	FALSE	n/a
59	Crummock Garden	S	59 Crummock Gardens x R	59 Crummock Gardens x R1, (S)	0	44.5	44.7	44.7	44.9	+0.2	+0.2	+0.4	33.8	34.0	34.0	FALSE	n/a
59	Crummock Garden	S	59 Crummock Gardens x R	59 Crummock Gardens x R1, (S)	1	47.0	47.3	47.3	47.4	+0.3	+0.3	+0.4	36.0	36.3	36.3	FALSE	n/a
59	Crummock Garden	W	59 Crummock Gardens x R	59 Crummock Gardens x R1, (W)	0	44.3	44.5	44.3	44.5	0.0	+0.2	+0.2	33.6	33.8	33.6	FALSE	n/a
59	Crummock Garden	W	59 Crummock Gardens x R	59 Crummock Gardens x R1, (W)	1	46.5	46.7	46.6	46.7	+0.1	+0.2	+0.2	35.6	35.8	35.7	FALSE	n/a
59	Crummock Garden	N	59 Crummock Gardens x R	59 Crummock Gardens x R1, (N)	0	50.7	51.0	50.8	51.0	+0.1	+0.3	+0.3	39.4	39.6	39.5	FALSE	n/a
59	Crummock Garden	N	59 Crummock Gardens x R	59 Crummock Gardens x R1, (N)	1	52.5	52.8	52.6	52.8	+0.1	+0.3	+0.3	41.0	41.3	41.1	FALSE	n/a
59	Crummock Garden	N	59 Crummock Gardens x R	59 Crummock Gardens x R1, (N)	0	50.7	51.0	50.8	50.9	+0.1	+0.3	+0.2	39.4	39.6	39.5	FALSE	n/a
59	Crummock Garden	N	59 Crummock Gardens x R	59 Crummock Gardens x R1, (N)	1	52.5	52.8	52.6	52.8	+0.1	+0.3	+0.3	41.0	41.3	41.1	FALSE	n/a
6	Crummock Garden	N	6 Crummock Gardens x R1	6 Crummock Gardens x R1, (N)	0	52.2	52.4	52.1	52.2	-0.1	+0.2	0.0	40.7	40.9	40.6	FALSE	n/a
6	Crummock Garden	N	6 Crummock Gardens x R1	6 Crummock Gardens x R1, (N)	1	53.6	53.8	53.6	53.7	0.0	+0.2	+0.1	42.0	42.2	42.0	FALSE	n/a
6	Crummock Garden	E	6 Crummock Gardens x R1	6 Crummock Gardens x R1, (E)	0	49.3	49.5	49.5	49.6	+0.2	+0.2	+0.3	38.1	38.3	38.3	FALSE	n/a
6	Crummock Garden	E	6 Crummock Gardens x R1	6 Crummock Gardens x R1, (E)	1	51.2	51.4	51.4	51.5	+0.2	+0.2	+0.3	39.8	40.0	40.0	FALSE	n/a
6	Crummock Garden	S	6 Crummock Gardens x R1	6 Crummock Gardens x R1, (S)	0	47.8	48.1	47.9	48.1	+0.1	+0.3	+0.3	36.8	37.0	36.8	FALSE	n/a
6	Crummock Garden	S	6 Crummock Gardens x R1	6 Crummock Gardens x R1, (S)	1	49.5	49.8	49.8	50.0	+0.3	+0.3	+0.5	38.3	38.6	38.6	FALSE	n/a
60	Crummock Garden	N	60 Crummock Gardens x R	60 Crummock Gardens x R1, (N)	0	48.4	48.7	48.6	48.8	+0.2	+0.3	+0.4	37.3	37.6	37.5	FALSE	n/a
60	Crummock Garden	N	60 Crummock Gardens x R	60 Crummock Gardens x R1, (N)	1	50.5	50.8	50.7	50.9	+0.2	+0.3	+0.4	39.2	39.5	39.4	FALSE	n/a
60	Crummock Garden	E	60 Crummock Gardens x R	60 Crummock Gardens x R1, (E)	0	46.6	46.8	47.0	47.2	+0.4	+0.2	+0.6	35.7	35.9	36.0	FALSE	n/a
60	Crummock Garden	E	60 Crummock Gardens x R	60 Crummock Gardens x R1, (E)	1	49.0	49.2	49.4	49.6	+0.4	+0.2	+0.6	37.8	38.0	38.2	FALSE	n/a
60	Crummock Garden	S	60 Crummock Gardens x R	60 Crummock Gardens x R1, (S)	0	45.4	45.7	45.7	45.8	+0.3	+0.3	+0.4	34.6	34.9	34.9	FALSE	n/a
60	Crummock Garden	S	60 Crummock Gardens x R	60 Crummock Gardens x R1, (S)	1	47.4	47.6	47.6	47.8	+0.2	+0.2	+0.4	36.4	36.6	36.6	FALSE	n/a
61	Crummock Garden	S	61 Crummock Gardens x R	61 Crummock Gardens x R1, (S)	0	46.0	46.3	46.2	46.4	+0.2	+0.3	+0.4	35.1	35.4	35.3	FALSE	n/a
61	Crummock Garden	S	61 Crummock Gardens x R	61 Crummock Gardens x R1, (S)	1	47.8	48.1	48.1	48.3	+0.3	+0.3	+0.5	36.8	37.0	37.0	FALSE	n/a
61	Crummock Garden	W	61 Crummock Gardens x R	61 Crummock Gardens x R1, (W)	0	44.8	45.0	44.7	44.9	-0.1	+0.2	+0.1	34.1	34.2	34.0	FALSE	n/a
61	Crummock Garden	W	61 Crummock Gardens x R	61 Crummock Gardens x R1, (W)	1	46.4	46.6	46.5	46.6	+0.1	+0.2	+0.2	35.5	35.7	35.6	FALSE	n/a
61	Crummock Garden	N	61 Crummock Gardens x R	61 Crummock Gardens x R1, (N)	0	47.8	48.1	47.9	48.1	+0.1	+0.3	+0.3	36.8	37.0	36.8	FALSE	n/a
61	Crummock Garden	N	61 Crummock Gardens x R	61 Crummock Gardens x R1, (N)	1	49.8	50.1	50.0	50.2	+0.2	+0.3	+0.4	38.6	38.8	38.7	FALSE	n/a
62	Crummock Garden	N	62 Crummock Gardens x R	62 Crummock Gardens x R1, (N)	0	47.8	48.1	47.9	48.1	+0.1	+0.3	+0.3	36.8	37.0	36.8	FALSE	n/a
62	Crummock Garden	N	62 Crummock Gardens x R	62 Crummock Gardens x R1, (N)	1	49.7	49.9	49.8	50.0	+0.1	+0.2	+0.3	38.5	38.6	38.6	FALSE	n/a
62	Crummock Garden	E	62 Crummock Gardens x R	62 Crummock Gardens x R1, (E)	0	45.8	46.0	46.0	46.1	+0.2	+0.2	+0.3	35.0	35.1	35.1	FALSE	n/a
62	Crummock Garden	E	62 Crummock Gardens x R	62 Crummock Gardens x R1, (E)	1	47.7	47.9	47.9	48.1	+0.2	+0.2	+0.4	36.7	36.8	36.8	FALSE	n/a
62	Crummock Garden	S	62 Crummock Gardens x R	62 Crummock Gardens x R1, (S)	0	46.2	46.5	46.5	46.7	+0.3	+0.3	+0.5	35.3	35.6	35.6	FALSE	n/a
62	Crummock Garden	S	62 Crummock Gardens x R	62 Crummock Gardens x R1, (S)	1	47.8	48.1	48.1	48.3	+0.3	+0.3	+0.5	36.8	37.0	37.0	FALSE	n/a
63	Crummock Garden	S	63 Crummock Gardens x R	63 Crummock Gardens x R1, (S)	0	45.9	46.2	46.2	46.4	+0.3	+0.3	+0.5	35.0	35.3	35.3	FALSE	n/a
63	Crummock Garden	S	63 Crummock Gardens x R	63 Crummock Gardens x R1, (S)	1	47.5	47.7	47.7	47.9	+0.2	+0.2	+0.4	36.5	36.7	36.7	FALSE	n/a
63	Crummock Garden	W	63 Crummock Gardens x R	63 Crummock Gardens x R1, (W)	0	44.2	44.4	44.1	44.2	-0.1	+0.2	0.0	33.5	33.7	33.4	FALSE	n/a
63	Crummock Garden	W	63 Crummock Gardens x R	63 Crummock Gardens x R1, (W)	1	46.2	46.4	46.1	46.2	-0.1	+0.2	0.0	35.3	35.5	35.2	FALSE	n/a
63	Crummock Garden	N	63 Crummock Gardens x R	63 Crummock Gardens x R1, (N)	0	47.7	47.9	47.6	47.8	-0.1	+0.2	+0.1	36.7	36.8	36.6	FALSE	n/a
63	Crummock Garden	N	63 Crummock Gardens x R	63 Crummock Gardens x R1, (N)	1	49.3	49.5	49.2	49.4	-0.1	+0.2	+0.1	38.1	38.3	38.0	FALSE	n/a
64	Crummock Garden	N	64 Crummock Gardens x R	64 Crummock Gardens x R1, (N)	0	49.5	49.7	49.2	49.2	-0.3	+0.2	-0.3	38.3	38.5	38.0	FALSE	n/a
64	Crummock Garden	N	64 Crummock Gardens x R	64 Crummock Gardens x R1, (N)	1	51.0	51.1	50.7	50.8	-0.3	+0.1	-0.2	39.6	39.7	39.4	FALSE	n/a
64	Crummock Garden	E	64 Crummock Gardens x R	64 Crummock Gardens x R1, (E)	0	47.8	48.0	48.0	48.1	+0.2	+0.2	+0.3	36.8	36.9	36.9	FALSE	n/a
64	Crummock Garden	E	64 Crummock Gardens x R	64 Crummock Gardens x R1, (E)	1	49.2	49.4	49.4	49.6	+0.2	+0.2	+0.4	38.0	38.2	38.2	FALSE	n/a
64	Crummock Garden	S	64 Crummock Gardens x R	64 Crummock Gardens x R1, (S)	0	43.3	43.6	43.5	43.7	+0.2	+0.3	+0.4	32.7	33.0	32.9	FALSE	n/a
64	Crummock Garden	S	64 Crummock Gardens x R	64 Crummock Gardens x R1, (S)	1	45.1	45.4	45.4	45.6	+0.3	+0.3	+0.5	34.3	34.6	34.6	FALSE	n/a
64	Crummock Garden	W	64 Crummock Gardens x R	64 Crummock Gardens x R1, (W)	0	48.7	48.8	48.3	48.3	-0.4	+0.1	-0.4	37.6	37.7	37.2	FALSE	n/a
64	Crummock Garden	W	64 Crummock Gardens x R	64 Crummock Gardens x R1, (W)	1	50.3	50.4	49.9	50.0	-0.4	+0.1	-0.3	39.0	39.1	38.6	FALSE	n/a
65	Crummock Garden	N	65 Crummock Gardens x R	65 Crummock Gardens x R1, (N)	0	44.2	44.5	44.4	44.6	+0.2	+0.3	+0.4	33.5	33.8	33.7	FALSE	n/a
65	Crummock Garden	N	65 Crummock Gardens x R	65 Crummock Gardens x R1, (N)	1	46.3	46.6	46.6	46.7	+0.3	+0.3	+0.4	35.4	35.7	35.7	FALSE	n/a
65	Crummock Garden	E	65 Crummock Gardens x R	65 Crummock Gardens x R1, (E)	0	47.4	47.7	47.8	48.0	+0.4	+0.3	+0.6	36.4	36.7	36.8	FALSE	n/a
65	Crummock Garden	E	65 Crummock Gardens x R	65 Crummock Gardens x R1, (E)	1	49.1	49.4	49.5	49.7	+0.4	+0.3	+0.6	37.9	38.2	38.3	FALSE	n/a
65	Crummock Garden	E	65 Crummock Gardens x R	65 Crummock Gardens x R1, (E)	0	47.4	47.6	47.7	47.9	+0.3	+0.2	+0.5	36.4	36.6	36.7	FALSE	n/a
65	Crummock Garden	E	65 Crummock Gardens x R	65 Crummock Gardens x R1, (E)	1	48.9	49.2	49.3	49.5	+0.4	+0.3	+0.6	37.7	38.0	38.1	FALSE	n/a
65	Crummock Garden	S	65 Crummock Gardens x R	65 Crummock Gardens x R1, (S)	0	45.3	45.6	45.7	45.9	+0.4	+0.3	+0.6	34.5	34.8	34.9	FALSE	n/a
65	Crummock Garden	S	65 Crummock Gardens x R	65 Crummock Gardens x R1, (S)	1	46.9	47.1	47.2	47.4	+0.3	+0.2	+0.5	35.9	36.1	36.2	FALSE	n/a
65	Crummock Garden	W	65 Crummock Gardens x R	65 Crummock Gardens x R1, (W)	0	48.0	48.2	47.6	47.7	-0.4	+0.2	-0.3	36.9	37.1	36.6	FALSE	n/a
65	Crummock Garden	W	65 Crummock Gardens x R	65 Crummock Gardens x R1, (W)	1	49.6	49.7	49.2	49.3	-0.4	+0.1	-0.3	38.4	38.5	38.0	FALSE	n/a
67	Crummock Garden	W	67 Crummock Gardens x R	67 Crummock Gardens x R1, (W)	0	43.0	43.2	43.2	43.4	+0.2	+0.2	+0.4	32.4	32.6	32.6	FALSE	n/a
67	Crummock Garden	W	67 Crummock Gardens x R	67 Crummock Gardens x R1, (W)	1	44.8	45.1	45.1	45.3	+0.3	+0.3	+0.5	34.1	34.3	34.3	FALSE	n/a
67	Crummock Garden	N	67 Crummock Gardens x R	67 Crummock Gardens x R1, (N)	0	46.2	46.4	46.6	46.8	+0.4	+0.2	+0.6	35.3	35.5	35.7	FALSE	n/a
67	Crummock Garden	N	67 Crummock Gardens x R	67 Crummock Gardens x R1, (N)	1	47.9	48.1	48.3	48.4	+0.4	+0.2	+0.5	36.8	37.0	37.2	FALSE	n/a
67	Crummock Garden	E	67 Crummock Gardens x R	67 Crummock Gardens x R1, (E)	0	45.2	45.5	45.4	45.6	+0.2	+0.3	+0.4	34.4	34.7	34.6	FALSE	n/a
67	Crummock Garden	E	67 Crummock Gardens x R	67 Crummock Gardens x R1, (E)	1	46.8	47.0	47.0	47.2	+0.2	+0.2	+0.4	35.9	36.0	36.0	FALSE	n/a
67	Crummock Garden	N	67 Crummock Gardens x R	67 Crummock Gardens x R1, (N)	0	45.4	45.6	45.6	45.7	+0.2	+0.2	+0.3	34.6	34.8	34.8	FALSE	n/a
67	Crummock Garden	N	67 Crummock Gardens x R	67 Crummock Gardens x R1, (N)	1	46.9	47.1	47.1	47.3	+0.2	+0.2	+0.4	35.9	36.1	36.1	FALSE	n/a
67	Crummock Garden	E	67 Crummock Gardens x R	67 Crummock Gardens x R1, (E)	0	45.2	45.5	45.5	45.7	+0.3	+0.3	+0.5	34.4	34.7	34.7	FALSE	n/a
67	Crummock Garden	E	67 Crummock Gardens x R	67 Crummock Gardens x R1, (E)	1	46.7	47.0	47.1	47.3	+0.4	+0.3	+0.6	35.8	36.0	36.1	FALSE	n/a
67	Crummock Garden	S	67 Crummock Gardens x R	67 Crummock Gardens x R1, (S)	0	43.9	44.1	44.4	44.6	+0.5	+0.2	+0.7	33.2	33.4	33.7	FALSE	n/a
67	Crummock Garden	S	67 Crummock Gardens x R	67 Crummock Gardens x R1, (S)	1	45.7	45.9	46.2	46.3	+0.5	+0.2	+0.6	34.9	35.0	35.3	FALSE	n/a
67	Crummock Garden	E	67 Crummock Gardens x R	67 Crummock Gardens x R1, (E)	0	43.8	44.0	44.3	44.4	+0.5	+0.2	+0.6	33.2	33.3	33.6	FALSE	n/a
67	Crummock Garden	E	67 Crummock Gardens x R	67 Crummock Gardens x R1, (E)	1	45.5	45.8	46.0	46.1	+0.5	+0.3	+0.6	34.7	35.0	35.1	FALSE	n/a
67	Crummock Garden	S	67 Crummock Gardens x R	67 Crummock Gardens x R1, (S)	0	44.0	44.3	44.4	44.6	+0.4	+0.3	+0.6	33.3	33.6	33.7	FALSE	n/a
67	Crummock Garden	S	67 Crummock Gardens x R	67 Crummock Gardens x R1, (S)	1	45.7	46.0	46.2	46.4	+0.5	+0.3	+0.7	34.9	35.1	35.3	FALSE	n/a
7	Crummock Garden	S	7 Crummock Gardens x R1	7 Crummock Gardens x R1, (S)	0	48.8	49.1	48.9	49.1	+0.1	+0.3	+0.3	37.7	37.9	37.7	FALSE	n/a
7	Crummock Garden	S	7 Crummock Gardens x R1	7 Crummock Gardens x R1, (S)	1	50.7	51.0	50.8	51.0	+0.1	+0.3	+0.3	39.4	39.6	39.5	FALSE	n/a
7	Crummock Garden	W	7 Crummock Gardens x R1	7 Crummock Gardens x R1, (W)	0	47.0	47.2	46.7	46.8	-0.3	+0.2	-0.2	36.0	36.2	35.8	FALSE	n/a
7	Crummock Garden	W	7 Crummock Gardens x R1	7 Crummock Gardens x R1, (W)	1	48.2	48.4	48.0	48.1	-0.2	+0.2	-0.1	37.1	37.3	36.9	FALSE	n/a
7	Crummock Garden	N	7 Crummock Gardens x R1	7 Crummock Gardens x R1, (N)	0	51.4	51.6	51.1	51.3	-0.3	+0.2	-0.1	40.0	40.2	39.7	FALSE	n/a
7	Crummock Garden	N	7 Crummock Gardens x R1	7 Crummock Gardens x R1, (N)	1	52.7	52.9	52.5	52.6	-0.2	+0.2	-0.1	41.2	41.3	41.0	FALSE	n/a
8	Crummock Garden	N	8 Crummock Gardens x R1	8 Crummock Gardens x R1, (N)	0	52.1	52.3	51.9	52.0	-0.2	+0.2	-0.1	40.6	40.8	40.4	FALSE	n/a
8	Crummock Garden	N	8 Crummock Gardens x R1	8 Crummock Gardens x R1, (N)	1	53.4	53.6	53.3	53.5	-0.1	+0.2	+0.1	41.8	42.0	41.7	FALSE	n/a
8	Crummock Garden	E	8 Crummock Gardens x R1	8 Crummock Gardens x R1, (E)	0	50.6	50.8	50.6	50.8	0.0	+0.2	+0.2	39.3	39.5	39.3	FALSE	n/a
8	Crummock Garden	E	8 Crummock Gardens x R1	8 Crummock Gardens x R1, (E)	1	52.0	52.3	52.1	52.3	+0.1	+0.3	+0.3	40.5	40.8	40.6	FALSE	n/a
8	Crummock Garden	S	8 Crummock Gardens x R1	8 Crummock Gardens x R1, (S)	0	49.3	49.6	49.6	49.8	+0.3	+0.3	+0.5	38.1	38.4	38.4	FALSE	n/a
8	Crummock Garden	S	8 Crummock Gardens x R1	8 Crummock Gardens x R1, (S)	1	51.2	51.5	51.4	51.6	+0.2	+0.3	+0.4	39.8	40.1	40.0	FALSE	n/a
9	Crummock Garden	S	9 Crummock Gardens x R1	9 Crummock Gardens x R1, (S)	0	50.3	50.6	50.5	50.7	+0.2	+0.3	+0.4	39.0	39.3	39.2	FALSE	n/a
9	Crummock Garden	S	9 Crummock Gardens x R1	9 Crummock Gardens x R1, (S)	1	52.1	52.4	52.2	52.4	+0.1	+0.3	+0.3	40.6	40.9	40.7	FALSE	n/a
9	Crummock Garden	W	9 Crummock Gardens x R1	9 Crummock Gardens x R1, (W)	0	46.9	47.0	46.7	46.9	-0.2	+0.1	0.0	35.9	36.0	35.8	FALSE	n/a
9	Crummock Garden	W	9 Crummock Gardens x R1	9 Crummock Gardens x R1, (W)	1	48.6	48.8	48.6	48.7	0.0	+0.2	+0.1	37.5	37.7	37.5	FALSE	n/a
9	Crummock Garden	N	9 Crummock Gardens x R1	9 Crummock Gardens x R1, (N)	0	51.4	51.6	51.2	51.3	-0.2	+0.2	-0.1	40.0	40.2	39.8	FALSE	n/a
9	Crummock Garden	N	9 Crummock Gardens x R1	9 Crummock Gardens x R1, (N)	1	52.8	53.0	52.7	52.9	-0.1	+0.2	+0.1	41.3	41.4	41.2	FALSE	n/a
9	Crummock Garden	N	9 Crummock Gardens x R1	9 Crummock Gardens x R1, (N)	0	50.9	51.2	51.0	51.2	+0.1	+0.3	+0.3	39.5	39.8	39.6	FALSE	n/a
9	Crummock Garden	N	9 Crummock Gardens x R1	9 Crummock Gardens x R1, (N)	1	53.1	53.4	53.3	53.5	+0.2	+0.3	+0.4	41.5	41.8	41.7	FALSE	n/a
9	Crummock Garden	E	9 Crummock Gardens x R1	9 Crummock Gardens x R1, (E)	0	53.2	53.5	53.3	53.5	+0.1	+0.3	+0.3	41.6	41.9	41.7	FALSE	n/a
9	Crummock Garden	E	9 Crummock Gardens x R1	9 Crummock Gardens x R1, (E)	1	55.0	55.2	55.2	55.4	+0.2	+0.2	+0.4	43.2	43.4	43.4	FALSE	n/a
9	Crummock Garden	S	9 Crummock Gardens x R1	9 Crummock Gardens x R1, (S)	0	50.4	50.7	50.6	50.8	+0.2	+0.3	+0.4	39.1	39.4	39.3	FALSE	n/a
9	Crummock Garden	S	9 Crummock Gardens x R1	9 Crummock Gardens x R1, (S)	1	52.2	52.5	52.4	52.6	+0.2	+0.3	+0.4	40.7	41.0	40.9	FALSE	n/a
14	Crummock Street	E	14 Crummock Street x R3	14 Crummock Street x R3, (E)	0	37.1	37.4	37.6	37.8	+0.5	+0.3	+0.7	27.1	27.4	27.6	FALSE	n/a
14	Crummock Street	E	14 Crummock Street x R3	14 Crummock Street x R3, (E)	1	39.8	40.0	40.3	40.5	+0.5	+0.2	+0.7	29.6	29.7	30.0	FALSE	n/a
14	Crummock Street	N	14 Crummock Street x R3	14 Crummock Street x R3, (N)	0	37.0	37.2	37.4	37.6	+0.4	+0.2	+0.6	27.0	27.2	27.4	FALSE	n/a
14	Crummock Street	N	14 Crummock Street x R3	14 Crummock Street x R3, (N)	1	39.6	39.8	40.1	40.3	+0.5	+0.2	+0.7	29.4	29.6	29.8	FALSE	n/a
14	Crummock Street	E	14 Crummock Street x R3	14 Crummock Street x R3, (E)	0	41.9	42.2	42.5	42.7	+0.6	+0.3	+0.8	31.4	31.7	32.0	FALSE	n/a
14	Crummock Street	E	14 Crummock Street x R3	14 Crummock Street x R3, (E)	1	43.5	43.7	44.1	44.3	+0.6	+0.2	+0.8	32.9	33.1	33.4	FALSE	n/a
14	Crummock Street	W	14 Crummock Street x R3	14 Crummock Street x R3, (W)	0	39.0	39.2	39.5	39.6	+0.5	+0.2	+0.6	28.8	29.0	29.3	FALSE	n/a
14	Crummock Street	W	14 Crummock Street x R3	14 Crummock Street x R3, (W)	1	41.1	41.3	41.5	41.7	+0.4	+0.2	+0.6	30.7	30.9	31.1	FALSE	n/a
16	Crummock Street	E	16 Crummock Street x R3	16 Crummock Street x R3, (E)	0	37.1	37.4	37.6	37.8	+0.5	+0.3	+0.7	27.1	27.4	27.6	FALSE	n/a
16	Crummock Street	E	16 Crummock Street x R3	16 Crummock Street x R3, (E)	1	39.8	40.0	40.3	40.5	+0.5	+0.2	+0.7	29.6	29.7	30.0	FALSE	n/a
16	Crummock Street	N	16 Crummock Street x R3	16 Crummock Street x R3, (N)	0	37.0	37.2	37.4	37.6	+0.4	+0.2	+0.6	27.0	27.2	27.4	FALSE	n/a
16	Crummock Street	N	16 Crummock Street x R3	16 Crummock Street x R3, (N)	1	39.6	39.8	40.1	40.3	+0.5	+0.2	+0.7	29.4	29.6	29.8	FALSE	n/a
16	Crummock Street	E	16 Crummock Street x R3	16 Crummock Street x R3, (E)	0	41.9	42.2	42.5	42.7	+0.6	+0.3	+0.8	31.4	31.7	32.0	FALSE	n/a
16	Crummock Street	E	16 Crummock Street x R3	16 Crummock Street x R3, (E)	1	43.5	43.7	44.1	44.3	+0.6	+0.2	+0.8	32.9	33.1	33.4	FALSE	n/a
16	Crummock Street	W	16 Crummock Street x R3	16 Crummock Street x R3, (W)	0	39.0	39.2	39.5	39.6	+0.5	+0.2	+0.6	28.8	29.0	29.3	FALSE	n/a
16	Crummock Street	W	16 Crummock Street x R3	16 Crummock Street x R3, (W)	1	41.1	41.3	41.5	41.7	+0.4	+0.2	+0.6	30.7	30.9	31.1	FALSE	n/a
12	Crummock Street	E	12 Crummock Street x R1	12 Crummock Street x R1, (E)	0	37.1	37.3	37.6	37.7	+0.5	+0.2	+0.6	27.1	27.3	27.6	FALSE	n/a
12	Crummock Street	E	12 Crummock Street x R1	12 Crummock Street x R1, (E)	1	39.6	39.8	40.1	40.3	+0.5	+0.2	+0.7	29.4	29.6	29.8	FALSE	n/a
12	Crummock Street	N	12 Crummock Street x R1	12 Crummock Street x R1, (N)	0	40.9	41.1	41.3	41.4	+0.4	+0.2	+0.5	30.5	30.7	30.9	FALSE	n/a
12	Crummock Street	N	12 Crummock Street x R1	12 Crummock Street x R1, (N)	1	42.5	42.7	43.0	43.1	+0.5	+0.2	+0.6	32.0	32.2	32.4	FALSE	n/a
12	Crummock Street	E	12 Crummock Street x R1	12 Crummock Street x R1, (E)	0	41.6	41.9	42.1	42.2	+0.5	+0.3	+0.6	31.2	31.4	31.6	FALSE	n/a
12	Crummock Street	E	12 Crummock Street x R1	12 Crummock Street x R1, (E)	1	43.3	43.5	43.7	43.9	+0.4	+0.2	+0.6	32.7	32.9	33.1	FALSE	n/a
12	Crummock Street	W	12 Crummock Street x R1	12 Crummock Street x R1, (W)	0	40.9	41.0	41.9	42.0	+1.0	+0.1	+1.1	30.5	30.6	31.4	FALSE	n/a
12	Crummock Street	W	12 Crummock Street x R1	12 Crummock Street x R1, (W)	1	42.2	42.4	43.1	43.2	+0.9	+0.2	+1.0	31.7	31.9	32.5	FALSE	n/a
14 A	Crummock Street	E	14 A Crummock Street x R	14 A Crummock Street x R3, (E)	0	37.1	37.4	37.6	37.8	+0.5	+0.3	+0.7	27.1	27.4	27.6	FALSE	n/a
14 A	Crummock Street	E	14 A Crummock Street x R	14 A Crummock Street x R3, (E)	1	39.8	40.0	40.3	40.5	+0.5	+0.2	+0.7	29.6	29.7	30.0	FALSE	n/a
14 A	Crummock Street	N	14 A Crummock Street x R	14 A Crummock Street x R3, (N)	0	37.0	37.2	37.4	37.6	+0.4	+0.2	+0.6	27.0	27.2	27.4	FALSE	n/a
14 A	Crummock Street	N	14 A Crummock Street x R	14 A Crummock Street x R3, (N)	1	39.6	39.8	40.1	40.3	+0.5	+0.2	+0.7	29.4	29.6	29.8	FALSE	n/a
14 A	Crummock Street	E	14 A Crummock Street x R	14 A Crummock Street x R3, (E)	0	41.9	42.2	42.5	42.7	+0.6	+0.3	+0.8	31.4	31.7	32.0	FALSE	n/a
14 A	Crummock Street	E	14 A Crummock Street x R	14 A Crummock Street x R3, (E)	1	43.5	43.7	44.1	44.3	+0.6	+0.2	+0.8	32.9	33.1	33.4	FALSE	n/a
14 A	Crummock Street	W	14 A Crummock Street x R	14 A Crummock Street x R3, (W)	0	39.0	39.2	39.5	39.6	+0.5	+0.2	+0.6	28.8	29.0	29.3	FALSE	n/a
14 A	Crummock Street	W	14 A Crummock Street x R	14 A Crummock Street x R3, (W)	1	41.1	41.3	41.5	41.7	+0.4	+0.2	+0.6	30.7	30.9	31.1	FALSE	n/a
19	Crummock Street	E	19 Crummock Street x R4	19 Crummock Street x R4, (E)	0	41.4	41.6	41.8	42.0	+0.4	+0.2	+0.6	31.0	31.2	31.4	FALSE	n/a
19	Crummock Street	E	19 Crummock Street x R4	19 Crummock Street x R4, (E)	1	43.3	43.5	43.7	43.9	+0.4	+0.2	+0.6	32.7	32.9	33.1	FALSE	n/a
19	Crummock Street	S	19 Crummock Street x R4	19 Crummock Street x R4, (S)	0	39.1	39.4	39.7	39.8	+0.6	+0.3	+0.7	28.9	29.2	29.5	FALSE	n/a
19	Crummock Street	S	19 Crummock Street x R4	19 Crummock Street x R4, (S)	1	41.4	41.6	42.0	42.1	+0.6	+0.2	+0.7	31.0	31.2	31.5	FALSE	n/a
19	Crummock Street	W	19 Crummock Street x R4	19 Crummock Street x R4, (W)	0	39.7	39.9	39.9	40.1	+0.2	+0.2	+0.4	29.5	29.6	29.6	FALSE	n/a
19	Crummock Street	W	19 Crummock Street x R4	19 Crummock Street x R4, (W)	1	41.7	41.9	42.0	42.2	+0.3	+0.2	+0.5	31.3	31.4	31.5	FALSE	n/a
19	Crummock Street	W	19 Crummock Street x R4	19 Crummock Street x R4, (W)	0	39.2	39.4	39.5	39.7	+0.3	+0.2	+0.5	29.0	29.2	29.3	FALSE	n/a
19	Crummock Street	W	19 Crummock Street x R4	19 Crummock Street x R4, (W)	1	41.5	41.7	41.8	42.0	+0.3	+0.2	+0.5	31.1	31.3	31.4	FALSE	n/a
19	Crummock Street	N	19 Crummock Street x R4	19 Crummock Street x R4, (N)	0	37.8	38.0	38.2	38.4	+0.4	+0.2	+0.6	27.8	27.9	28.1	FALSE	n/a

Building No	Street	Façade	Address	Receptor	Floor	dB LA10,18h				Short-term	Long term		dB Lnight,outside			Long-term (night)	
											DM comparison	DS comparison				DM comparison	DS comparison
						DMby	DMfy	DSby	DSfy	DSby-DMby	DMfy-DMby	DSfy-DMby	DMby	DMfy	DSfy	DMfy-DMby	DSfy-DMby
19	Crummock Street	N	19 Crummock Street x R4	19 Crummock Street x R4, (N)	1	40.3	40.5	40.7	40.9	+0.4	+0.2	+0.6	30.0	30.2	30.4	FALSE	n/a
19	Crummock Street	NW	19 Crummock Street x R4	19 Crummock Street x R4, (NW)	0	37.5	37.7	37.9	38.1	+0.4	+0.2	+0.6	27.5	27.7	27.8	FALSE	n/a
19	Crummock Street	NW	19 Crummock Street x R4	19 Crummock Street x R4, (NW)	1	40.0	40.2	40.4	40.6	+0.4	+0.2	+0.6	29.7	29.9	30.1	FALSE	n/a
2	Crummock Street	E	2 Crummock Street x R1	2 Crummock Street x R1, (E)	0	42.2	42.4	42.8	42.9	+0.6	+0.2	+0.7	31.7	31.9	32.3	FALSE	n/a
2	Crummock Street	E	2 Crummock Street x R1	2 Crummock Street x R1, (E)	1	43.9	44.1	44.5	44.7	+0.6	+0.2	+0.8	33.2	33.4	33.8	FALSE	n/a
2	Crummock Street	S	2 Crummock Street x R1	2 Crummock Street x R1, (S)	0	56.1	56.1	58.2	58.2	+2.1	0.0	+2.1	44.2	44.2	46.1	FALSE	n/a
2	Crummock Street	S	2 Crummock Street x R1	2 Crummock Street x R1, (S)	1	56.1	56.1	58.3	58.3	+2.2	0.0	+2.2	44.2	44.2	46.2	FALSE	n/a
2	Crummock Street	W	2 Crummock Street x R1	2 Crummock Street x R1, (W)	0	55.2	55.2	57.3	57.3	+2.1	0.0	+2.1	43.4	43.4	45.3	FALSE	n/a
2	Crummock Street	W	2 Crummock Street x R1	2 Crummock Street x R1, (W)	1	55.1	55.1	57.3	57.3	+2.2	0.0	+2.2	43.3	43.3	45.3	FALSE	n/a
2	Crummock Street	W	2 Crummock Street x R1	2 Crummock Street x R1, (W)	0	53.1	53.1	55.1	55.1	+2.0	0.0	+2.0	41.5	41.5	43.3	FALSE	n/a
2	Crummock Street	W	2 Crummock Street x R1	2 Crummock Street x R1, (W)	1	53.2	53.2	55.1	55.1	+1.9	0.0	+1.9	41.6	41.6	43.3	FALSE	n/a
2	Crummock Street	N	2 Crummock Street x R1	2 Crummock Street x R1, (N)	0	38.2	38.4	38.7	38.8	+0.5	+0.2	+0.6	28.1	28.3	28.6	FALSE	n/a
2	Crummock Street	N	2 Crummock Street x R1	2 Crummock Street x R1, (N)	1	40.4	40.6	41.0	41.1	+0.6	+0.2	+0.7	30.1	30.3	30.6	FALSE	n/a
2	Crummock Street	N	2 Crummock Street x R1	2 Crummock Street x R1, (N)	0	39.5	39.8	40.0	40.2	+0.5	+0.3	+0.7	29.3	29.6	29.7	FALSE	n/a
2	Crummock Street	N	2 Crummock Street x R1	2 Crummock Street x R1, (N)	1	41.5	41.8	42.1	42.2	+0.6	+0.3	+0.7	31.1	31.4	31.6	FALSE	n/a
21 A	Crummock Street	E	21 A Crummock Street x R4	21 A Crummock Street x R4, (E)	0	41.7	41.9	42.1	42.3	+0.4	+0.2	+0.6	31.3	31.4	31.6	FALSE	n/a
21 A	Crummock Street	E	21 A Crummock Street x R4	21 A Crummock Street x R4, (E)	1	43.6	43.8	44.1	44.2	+0.5	+0.2	+0.6	33.0	33.2	33.4	FALSE	n/a
21 A	Crummock Street	S	21 A Crummock Street x R4	21 A Crummock Street x R4, (S)	0	40.0	40.2	40.5	40.7	+0.5	+0.2	+0.7	29.7	29.9	30.2	FALSE	n/a
21 A	Crummock Street	S	21 A Crummock Street x R4	21 A Crummock Street x R4, (S)	1	42.2	42.4	42.6	42.8	+0.4	+0.2	+0.6	31.7	31.9	32.1	FALSE	n/a
21 A	Crummock Street	W	21 A Crummock Street x R4	21 A Crummock Street x R4, (W)	0	39.4	39.7	39.8	40.0	+0.4	+0.3	+0.6	29.2	29.5	29.6	FALSE	n/a
21 A	Crummock Street	W	21 A Crummock Street x R4	21 A Crummock Street x R4, (W)	1	41.5	41.7	41.9	42.1	+0.4	+0.2	+0.6	31.1	31.3	31.4	FALSE	n/a
21 A	Crummock Street	S	21 A Crummock Street x R4	21 A Crummock Street x R4, (S)	0	39.3	39.5	39.6	39.8	+0.3	+0.2	+0.5	29.1	29.3	29.4	FALSE	n/a
21 A	Crummock Street	S	21 A Crummock Street x R4	21 A Crummock Street x R4, (S)	1	41.3	41.5	41.7	41.9	+0.4	+0.2	+0.6	30.9	31.1	31.3	FALSE	n/a
21 A	Crummock Street	W	21 A Crummock Street x R4	21 A Crummock Street x R4, (W)	0	38.6	38.8	38.9	39.1	+0.3	+0.2	+0.5	28.5	28.7	28.7	FALSE	n/a
21 A	Crummock Street	W	21 A Crummock Street x R4	21 A Crummock Street x R4, (W)	1	40.9	41.2	41.3	41.5	+0.4	+0.3	+0.6	30.5	30.8	30.9	FALSE	n/a
21 A	Crummock Street	N	21 A Crummock Street x R4	21 A Crummock Street x R4, (N)	0	36.7	37.0	37.1	37.2	+0.4	+0.3	+0.5	26.8	27.0	27.1	FALSE	n/a
21 A	Crummock Street	N	21 A Crummock Street x R4	21 A Crummock Street x R4, (N)	1	39.3	39.6	39.7	39.9	+0.4	+0.3	+0.6	29.1	29.4	29.5	FALSE	n/a
21 A	Crummock Street	W	21 A Crummock Street x R4	21 A Crummock Street x R4, (W)	0	36.4	36.6	36.7	36.9	+0.3	+0.2	+0.5	26.5	26.7	26.8	FALSE	n/a
21 A	Crummock Street	W	21 A Crummock Street x R4	21 A Crummock Street x R4, (W)	1	38.9	39.1	39.3	39.4	+0.4	+0.2	+0.5	28.7	28.9	29.1	FALSE	n/a
22	Crummock Street	N	22 Crummock Street x R1	22 Crummock Street x R1, (N)	0	41.9	42.1	42.1	42.3	+0.2	+0.2	+0.4	31.4	31.6	31.6	FALSE	n/a
22	Crummock Street	N	22 Crummock Street x R1	22 Crummock Street x R1, (N)	1	43.3	43.5	43.6	43.8	+0.3	+0.2	+0.5	32.7	32.9	33.0	FALSE	n/a
22	Crummock Street	E	22 Crummock Street x R1	22 Crummock Street x R1, (E)	0	43.9	44.1	44.3	44.5	+0.4	+0.2	+0.6	33.2	33.4	33.6	FALSE	n/a
22	Crummock Street	E	22 Crummock Street x R1	22 Crummock Street x R1, (E)	1	45.2	45.4	45.7	45.8	+0.5	+0.2	+0.6	34.4	34.6	34.9	FALSE	n/a
22	Crummock Street	S	22 Crummock Street x R1	22 Crummock Street x R1, (S)	0	40.0	40.2	40.5	40.7	+0.5	+0.2	+0.7	29.7	29.9	30.2	FALSE	n/a
22	Crummock Street	S	22 Crummock Street x R1	22 Crummock Street x R1, (S)	1	42.0	42.3	42.6	42.8	+0.6	+0.3	+0.8	31.5	31.8	32.1	FALSE	n/a
22	Crummock Street	E	22 Crummock Street x R1	22 Crummock Street x R1, (E)	0	39.8	40.0	40.3	40.4	+0.5	+0.2	+0.6	29.6	29.7	30.0	FALSE	n/a
22	Crummock Street	E	22 Crummock Street x R1	22 Crummock Street x R1, (E)	1	41.9	42.2	42.4	42.6	+0.5	+0.3	+0.7	31.4	31.7	31.9	FALSE	n/a
22	Crummock Street	S	22 Crummock Street x R1	22 Crummock Street x R1, (S)	0	37.7	37.9	38.0	38.2	+0.3	+0.2	+0.5	27.7	27.8	27.9	FALSE	n/a
22	Crummock Street	S	22 Crummock Street x R1	22 Crummock Street x R1, (S)	1	39.7	40.0	40.1	40.2	+0.4	+0.3	+0.5	29.5	29.7	29.8	FALSE	n/a
22	Crummock Street	W	22 Crummock Street x R1	22 Crummock Street x R1, (W)	0	37.9	38.1	38.2	38.4	+0.3	+0.2	+0.5	27.8	28.0	28.1	FALSE	n/a
22	Crummock Street	W	22 Crummock Street x R1	22 Crummock Street x R1, (W)	1	40.0	40.2	40.3	40.5	+0.3	+0.2	+0.5	29.7	29.9	30.0	FALSE	n/a
24	Crummock Street	W	24 Crummock Street x R1	24 Crummock Street x R1, (W)	0	38.2	38.4	38.5	38.6	+0.3	+0.2	+0.4	28.1	28.3	28.4	FALSE	n/a
24	Crummock Street	W	24 Crummock Street x R1	24 Crummock Street x R1, (W)	1	40.3	40.5	40.6	40.7	+0.3	+0.2	+0.4	30.0	30.2	30.3	FALSE	n/a
24	Crummock Street	E	24 Crummock Street x R1	24 Crummock Street x R1, (E)	0	42.0	42.3	42.4	42.6	+0.4	+0.3	+0.6	31.5	31.8	31.9	FALSE	n/a
24	Crummock Street	E	24 Crummock Street x R1	24 Crummock Street x R1, (E)	1	43.5	43.8	44.0	44.2	+0.5	+0.3	+0.7	32.9	33.2	33.3	FALSE	n/a
24	Crummock Street	E	24 Crummock Street x R1	24 Crummock Street x R1, (E)	0	42.2	42.4	42.6	42.8	+0.4	+0.2	+0.6	31.7	31.9	32.1	FALSE	n/a
24	Crummock Street	E	24 Crummock Street x R1	24 Crummock Street x R1, (E)	1	43.7	43.9	44.1	44.3	+0.4	+0.2	+0.6	33.1	33.2	33.4	FALSE	n/a
24	Crummock Street	S	24 Crummock Street x R1	24 Crummock Street x R1, (S)	0	40.1	40.4	40.4	40.6	+0.3	+0.3	+0.5	29.8	30.1	30.1	FALSE	n/a
24	Crummock Street	S	24 Crummock Street x R1	24 Crummock Street x R1, (S)	1	41.7	42.0	42.1	42.3	+0.4	+0.3	+0.6	31.3	31.5	31.6	FALSE	n/a
24	Crummock Street	E	24 Crummock Street x R1	24 Crummock Street x R1, (E)	0	40.0	40.3	40.3	40.5	+0.3	+0.3	+0.5	29.7	30.0	30.0	FALSE	n/a
24	Crummock Street	E	24 Crummock Street x R1	24 Crummock Street x R1, (E)	1	41.6	41.9	42.0	42.2	+0.4	+0.3	+0.6	31.2	31.4	31.5	FALSE	n/a
25	Crummock Street	N	25 Crummock Street x R1	25 Crummock Street x R1, (N)	0	50.2	50.4	49.5	49.6	-0.7	+0.2	-0.6	38.9	39.1	38.3	FALSE	n/a
25	Crummock Street	N	25 Crummock Street x R1	25 Crummock Street x R1, (N)	1	50.5	50.6	49.8	49.9	-0.7	+0.1	-0.6	39.2	39.3	38.6	FALSE	n/a
25	Crummock Street	N	25 Crummock Street x R1	25 Crummock Street x R1, (N)	0	50.2	50.3	49.4	49.5	-0.8	+0.1	-0.7	38.9	39.0	38.2	FALSE	n/a
25	Crummock Street	N	25 Crummock Street x R1	25 Crummock Street x R1, (N)	1	50.3	50.5	49.6	49.7	-0.7	+0.2	-0.6	39.0	39.2	38.4	FALSE	n/a
25	Crummock Street	N	25 Crummock Street x R1	25 Crummock Street x R1, (N)	0	37.1	37.4	37.4	37.6	+0.3	+0.3	+0.5	27.1	27.4	27.4	FALSE	n/a
25	Crummock Street	N	25 Crummock Street x R1	25 Crummock Street x R1, (N)	1	39.9	40.1	40.3	40.4	+0.4	+0.2	+0.5	29.6	29.8	30.0	FALSE	n/a
25	Crummock Street	W	25 Crummock Street x R1	25 Crummock Street x R1, (W)	0	36.6	36.8	36.9	37.1	+0.3	+0.2	+0.5	26.7	26.9	26.9	FALSE	n/a
25	Crummock Street	W	25 Crummock Street x R1	25 Crummock Street x R1, (W)	1	39.1	39.4	39.5	39.7	+0.4	+0.3	+0.6	28.9	29.2	29.3	FALSE	n/a
25	Crummock Street	S	25 Crummock Street x R1	25 Crummock Street x R1, (S)	0	36.6	36.8	36.9	37.1	+0.3	+0.2	+0.5	26.7	26.9	26.9	FALSE	n/a
25	Crummock Street	S	25 Crummock Street x R1	25 Crummock Street x R1, (S)	1	39.2	39.4	39.5	39.7	+0.3	+0.2	+0.5	29.0	29.2	29.3	FALSE	n/a
25	Crummock Street	S	25 Crummock Street x R1	25 Crummock Street x R1, (S)	0	38.5	38.7	38.8	39.0	+0.3	+0.2	+0.5	28.4	28.6	28.7	FALSE	n/a
25	Crummock Street	S	25 Crummock Street x R1	25 Crummock Street x R1, (S)	1	40.8	41.0	41.1	41.3	+0.3	+0.2	+0.5	30.5	30.6	30.7	FALSE	n/a
25	Crummock Street	W	25 Crummock Street x R1	25 Crummock Street x R1, (W)	0	50.0	50.1	49.3	49.4	-0.7	+0.1	-0.6	38.7	38.8	38.1	FALSE	n/a
25	Crummock Street	W	25 Crummock Street x R1	25 Crummock Street x R1, (W)	1	50.2	50.3	49.6	49.7	-0.6	+0.1	-0.5	38.9	39.0	38.4	FALSE	n/a
25	Crummock Street	E	25 Crummock Street x R3	25 Crummock Street x R3, (E)	0	41.9	42.1	42.4	42.6	+0.5	+0.2	+0.7	31.4	31.6	31.9	FALSE	n/a
25	Crummock Street	E	25 Crummock Street x R3	25 Crummock Street x R3, (E)	1	43.9	44.1	44.4	44.6	+0.5	+0.2	+0.7	33.2	33.4	33.7	FALSE	n/a
25 (G/1)	Crummock Street	E	25 (G/1) Crummock Street	25 (G/1) Crummock Street x R3, (E	0	41.9	42.1	42.4	42.6	+0.5	+0.2	+0.7	31.4	31.6	31.9	FALSE	n/a
25 (G/1)	Crummock Street	E	25 (G/1) Crummock Street	25 (G/1) Crummock Street x R3, (E	1	43.9	44.1	44.4	44.6	+0.5	+0.2	+0.7	33.2	33.4	33.7	FALSE	n/a
25 (G/2)	Crummock Street	E	25 (G/2) Crummock Street	25 (G/2) Crummock Street x R3, (E	0	41.9	42.1	42.4	42.6	+0.5	+0.2	+0.7	31.4	31.6	31.9	FALSE	n/a
25 (G/2)	Crummock Street	E	25 (G/2) Crummock Street	25 (G/2) Crummock Street x R3, (E	1	43.9	44.1	44.4	44.6	+0.5	+0.2	+0.7	33.2	33.4	33.7	FALSE	n/a
26	Crummock Street	N	26 Crummock Street x R1	26 Crummock Street x R1, (N)	0	42.0	42.2	42.4	42.5	+0.4	+0.2	+0.5	31.5	31.7	31.9	FALSE	n/a
26	Crummock Street	N	26 Crummock Street x R1	26 Crummock Street x R1, (N)	1	43.5	43.8	43.9	44.0	+0.4	+0.3	+0.5	32.9	33.2	33.2	FALSE	n/a
26	Crummock Street	N	26 Crummock Street x R1	26 Crummock Street x R1, (N)	0	43.2	43.5	43.6	43.8	+0.4	+0.3	+0.6	32.6	32.9	33.0	FALSE	n/a
26	Crummock Street	N	26 Crummock Street x R1	26 Crummock Street x R1, (N)	1	44.5	44.8	44.9	45.1	+0.4	+0.3	+0.6	33.8	34.1	34.1	FALSE	n/a
26	Crummock Street	E	26 Crummock Street x R1	26 Crummock Street x R1, (E)	0	44.3	44.5	44.8	44.9	+0.5	+0.2	+0.6	33.6	33.8	34.1	FALSE	n/a
26	Crummock Street	E	26 Crummock Street x R1	26 Crummock Street x R1, (E)	1	45.6	45.8	46.0	46.2	+0.4	+0.2	+0.6	34.8	35.0	35.1	FALSE	n/a
26	Crummock Street	S	26 Crummock Street x R1	26 Crummock Street x R1, (S)	0	41.6	41.8	42.0	42.2	+0.4	+0.2	+0.6	31.2	31.4	31.5	FALSE	n/a
26	Crummock Street	S	26 Crummock Street x R1	26 Crummock Street x R1, (S)	1	43.2	43.4	43.7	43.8	+0.5	+0.2	+0.6	32.6	32.8	33.1	FALSE	n/a
26	Crummock Street	W	26 Crummock Street x R1	26 Crummock Street x R1, (W)	0	39.9	40.0	39.8	40.0	-0.1	+0.1	+0.1	29.6	29.7	29.6	FALSE	n/a
26	Crummock Street	W	26 Crummock Street x R1	26 Crummock Street x R1, (W)	1	41.5	41.7	41.6	41.7	+0.1	+0.2	+0.2	31.1	31.3	31.2	FALSE	n/a
27 A	Crummock Street	W	27 A Crummock Street x R4	27 A Crummock Street x R4, (W)	0	41.7	41.9	42.0	42.2	+0.3	+0.2	+0.5	31.3	31.4	31.5	FALSE	n/a
27 A	Crummock Street	W	27 A Crummock Street x R4	27 A Crummock Street x R4, (W)	1	43.7	43.9	44.0	44.2	+0.3	+0.2	+0.5	33.1	33.2	33.3	FALSE	n/a
27 A	Crummock Street	S	27 A Crummock Street x R4	27 A Crummock Street x R4, (S)	0	41.4	41.7	41.8	42.0	+0.4	+0.3	+0.6	31.0	31.3	31.4	FALSE	n/a
27 A	Crummock Street	S	27 A Crummock Street x R4	27 A Crummock Street x R4, (S)	1	43.5	43.7	43.8	44.0	+0.3	+0.2	+0.5	32.9	33.1	33.2	FALSE	n/a
27 A	Crummock Street	W	27 A Crummock Street x R4	27 A Crummock Street x R4, (W)	0	50.9	51.1	50.2	50.3	-0.7	+0.2	-0.6	39.5	39.7	38.9	FALSE	n/a
27 A	Crummock Street	W	27 A Crummock Street x R4	27 A Crummock Street x R4, (W)	1	51.2	51.3	50.4	50.5	-0.8	+0.1	-0.7	39.8	39.9	39.1	FALSE	n/a
27 A	Crummock Street	N	27 A Crummock Street x R4	27 A Crummock Street x R4, (N)	0	37.5	37.7	37.8	38.0	+0.3	+0.2	+0.5	27.5	27.7	27.8	FALSE	n/a
27 A	Crummock Street	N	27 A Crummock Street x R4	27 A Crummock Street x R4, (N)	1	40.4	40.6	40.7	40.9	+0.3	+0.2	+0.5	30.1	30.3	30.4	FALSE	n/a
27 A	Crummock Street	W	27 A Crummock Street x R4	27 A Crummock Street x R4, (W)	0	42.0	42.3	42.4	42.6	+0.4	+0.3	+0.6	31.5	31.8	31.9	FALSE	n/a
27 A	Crummock Street	W	27 A Crummock Street x R4	27 A Crummock Street x R4, (W)	1	44.1	44.4	44.5	44.7	+0.4	+0.3	+0.6	33.4	33.7	33.8	FALSE	n/a
27 A	Crummock Street	E	27 A Crummock Street x R4	27 A Crummock Street x R4, (E)	0	42.3	42.6	42.8	43.0	+0.5	+0.3	+0.7	31.8	32.1	32.3	FALSE	n/a
27 A	Crummock Street	E	27 A Crummock Street x R4	27 A Crummock Street x R4, (E)	1	44.3	44.5	44.7	44.9	+0.4	+0.2	+0.6	33.6	33.8	34.0	FALSE	n/a
28	Crummock Street	W	28 Crummock Street x R1	28 Crummock Street x R1, (W)	0	43.8	43.9	43.3	43.4	-0.5	+0.1	-0.4	33.2	33.2	32.7	FALSE	n/a
28	Crummock Street	W	28 Crummock Street x R1	28 Crummock Street x R1, (W)	1	44.5	44.7	44.2	44.4	-0.3	+0.2	-0.1	33.8	34.0	33.5	FALSE	n/a
28	Crummock Street	E	28 Crummock Street x R1	28 Crummock Street x R1, (E)	0	44.2	44.5	44.7	44.8	+0.5	+0.3	+0.6	33.5	33.8	34.0	FALSE	n/a
28	Crummock Street	E	28 Crummock Street x R1	28 Crummock Street x R1, (E)	1	45.4	45.6	45.9	46.0	+0.5	+0.2	+0.6	34.6	34.8	35.0	FALSE	n/a
28	Crummock Street	S	28 Crummock Street x R1	28 Crummock Street x R1, (S)	0	42.5	42.8	42.9	43.1	+0.4	+0.3	+0.6	32.0	32.3	32.3	FALSE	n/a
28	Crummock Street	S	28 Crummock Street x R1	28 Crummock Street x R1, (S)	1	43.9	44.1	44.3	44.5	+0.4	+0.2	+0.6	33.2	33.4	33.6	FALSE	n/a
28	Crummock Street	E	28 Crummock Street x R1	28 Crummock Street x R1, (E)	0	42.7	43.0	43.1	43.3	+0.4	+0.3	+0.6	32.2	32.4	32.5	FALSE	n/a
28	Crummock Street	E	28 Crummock Street x R1	28 Crummock Street x R1, (E)	1	44.0	44.3	44.5	44.7	+0.5	+0.3	+0.7	33.3	33.6	33.8	FALSE	n/a
28	Crummock Street	S	28 Crummock Street x R1	28 Crummock Street x R1, (S)	0	41.8	42.1	42.3	42.5	+0.5	+0.3	+0.7	31.4	31.6	31.8	FALSE	n/a
28	Crummock Street	S	28 Crummock Street x R1	28 Crummock Street x R1, (S)	1	43.4	43.7	43.8	44.0	+0.4	+0.3	+0.6	32.8	33.1	33.2	FALSE	n/a
29	Crummock Street	W	29 Crummock Street x R4	29 Crummock Street x R4, (W)	0	51.9	52.1	51.2	51.3	-0.7	+0.2	-0.6	40.4	40.6	39.8	FALSE	n/a
29	Crummock Street	W	29 Crummock Street x R4	29 Crummock Street x R4, (W)	1	52.0	52.2	51.3	51.4	-0.7	+0.2	-0.6	40.5	40.7	39.9	FALSE	n/a
29	Crummock Street	N	29 Crummock Street x R4	29 Crummock Street x R4, (N)	0	42.1	42.3	42.5	42.7	+0.4	+0.2	+0.6	31.6	31.8	32.0	FALSE	n/a
29	Crummock Street	N	29 Crummock Street x R4	29 Crummock Street x R4, (N)	1	44.2	44.5	44.7	44.9	+0.5	+0.3	+0.7	33.5	33.8	34.0	FALSE	n/a
29	Crummock Street	W	29 Crummock Street x R4	29 Crummock Street x R4, (W)	0	42.1	42.3	42.5	42.7	+0.4	+0.2	+0.6	31.6	31.8	32.0	FALSE	n/a
29	Crummock Street	W	29 Crummock Street x R4	29 Crummock Street x R4, (W)	1	44.3	44.5	44.7	44.9	+0.4	+0.2	+0.6	33.6	33.8	34.0	FALSE	n/a
29	Crummock Street	S	29 Crummock Street x R4	29 Crummock Street x R4, (S)	0	42.1	42.3	42.5	42.7	+0.4	+0.2	+0.6	31.6	31.8	32.0	FALSE	n/a
29	Crummock Street	S	29 Crummock Street x R4	29 Crummock Street x R4, (S)	1	44.2	44.5	44.7	44.9	+0.5	+0.3	+0.7	33.5	33.8	34.0	FALSE	n/a
29	Crummock Street	W	29 Crummock Street x R4	29 Crummock Street x R4, (W)	0	52.5	52.6	51.8	51.9	-0.7	+0.1	-0.6	41.0	41.1	40.4	FALSE	n/a
29	Crummock Street	W	29 Crummock Street x R4	29 Crummock Street x R4, (W)	1	52.5	52.7	51.8	52.0	-0.7	+0.2	-0.5	41.0	41.2	40.4	FALSE	n/a
29	Crummock Street	N	29 Crummock Street x R4	29 Crummock Street x R4, (N)	0	52.3	52.4	51.5	51.6	-0.8	+0.1	-0.7	40.8	40.9	40.1	FALSE	n/a
29	Crummock Street	N	29 Crummock Street x R4	29 Crummock Street x R4, (N)	1	52.4	52.5	51.6	51.7	-0.8	+0.1	-0.7	40.9	41.0	40.2	FALSE	n/a
29	Crummock Street	W	29 Crummock Street x R4	29 Crummock Street x R4, (W)	0	52.6	52.8	51.8	51.9	-0.8	+0.2	-0.7	41.1	41.3	40.4	FALSE	n/a
29	Crummock Street	W	29 Crummock Street x R4	29 Crummock Street x R4, (W)	1	52.7	52.8	51.9	52.0	-0.8	+0.1	-0.7	41.2	41.3	40.4	FALSE	n/a
29	Crummock Street	N	29 Crummock Street x R4	29 Crummock Street x R4, (N)	0	52.4	52.5	51.7	51.8	-0.7	+0.1	-0.6	40.9	41.0	40.3	FALSE	n/a
29	Crummock Street	N	29 Crummock Street x R4	29 Crummock Street x R4, (N)	1	52.6	52.8	52.0	52.1	-0.6	+0.2	-0.5	41.1	41.3	40.5	FALSE	n/a
29	Crummock Street	E	29 Crummock Street x R4	29 Crummock Street x R4, (E)	0	42.8	43.1	43.2	43.3	+0.4	+0.3	+0.5	32.3	32.5	32.6	FALSE	n/a
29	Crummock Street	E	29 Crummock Street x R4	29 Crummock Street x R4, (E)	1	44.7	45.0	45.1	45.3	+0.4	+0.3	+0.6	34.0	34.2	34.3	FALSE	n/a
29	Crummock Street	S	29 Crummock Street x R4	29 Crummock Street x R4, (S)	0	42.1	42.4	42.5	42.7	+0.4	+0.3	+0.6	31.6	31.9	32.0	FALSE	n/a
29	Crummock Street	S	29 Crummock Street x R4	29 Crummock Street x R4, (S)	1	44.2	44.5	44.7	44.8	+0.5	+0.3	+0.6	33.5	33.8	34.0	FALSE	n/a
30	Crummock Street	W	30 Crummock Street x R1	30 Crummock Street x R1, (W)	0	45.6	45.7	45.0	45.2	-0.6	+0.1	-0.4	34.8	34.9	34.2	FALSE	n/a
30	Crummock Street	W	30 Crummock Street x R1	30 Crummock Street x R1, (W)	1	46.1	46.3	45.7	45.8	-0.4	+0.2	-0.3	35.2	35.4	34.9	FALSE	n/a
30	Crummock Street	E	30 Crummock Street x R1	30 Crummock Street x R1, (E)	0	41.3	41.6	41.8	42.0	+0.5	+0.3	+0.7	30.9	31.2	31.4	FALSE	n/a
30	Crummock Street	E	30 Crummock Street x R1	30 Crummock Street x R1, (E)	1	43.0	43.2	43.4	43.6	+0.4	+0.2	+0.6	32.4	32.6	32.8	FALSE	n/a
30	Crummock Street	N	30 Crummock Street x R1	30 Crummock Street x R1, (N)	0	42.4	42.6	42.7	42.9	+0.3	+0.2	+0.5	31.9	32.1	32.2	FALSE	n/a
30	Crummock Street	N	30 Crummock Street x R1	30 Crummock Street x R1, (N)	1	43.8	44.0	44.2	44.3	+0.4	+0.2	+0.5	33.2	33.3	33.5	FALSE	n/a
30	Crummock Street	E	30 Crummock Street x R1	30 Crummock Street x R1, (E)	0	44.7	44.9	45.1	45.3	+0.4	+0.2	+0.6	34.0	34.1	34.3	FALSE	n/a
30	Crummock Street	E	30 Crummock Street x R1	30 Crummock Street x R1, (E)	1	45.9	46.1	46.4	46.6	+0.5	+0.2	+0.7	35.0	35.2	35.5	FALSE	n/a
32	Crummock Street	W	32 Crummock Street x R1	32 Crummock Street x R1, (W)	0	47.3	47.4

Building No	Street	Façade	Address	Receptor	Floor	dB LA10,18h				Short-term	Long term		dB Lnight,outside			Long-term (night)	
											DM comparison	DS comparison				DM comparison	DS comparison
						DMby	DMfy	DSby	DSfy	DSby-DMby	DMfy-DMby	DSfy-DMby	DMby	DMfy	DSfy	DMfy-DMby	DSfy-DMby
32	Crummock Street	S	32 Crummock Street x R1	32 Crummock Street x R1, (S)	0	41.6	41.9	42.1	42.3	+0.5	+0.3	+0.7	31.2	31.4	31.6	FALSE	n/a
32	Crummock Street	S	32 Crummock Street x R1	32 Crummock Street x R1, (S)	1	43.2	43.4	43.6	43.8	+0.4	+0.2	+0.6	32.6	32.8	33.0	FALSE	n/a
34	Crummock Street	W	34 Crummock Street x R1	34 Crummock Street x R1, (W)	0	48.8	48.9	48.1	48.2	-0.7	+0.1	-0.6	37.7	37.7	37.0	FALSE	n/a
34	Crummock Street	W	34 Crummock Street x R1	34 Crummock Street x R1, (W)	1	49.1	49.2	48.4	48.6	-0.7	+0.1	-0.5	37.9	38.0	37.3	FALSE	n/a
34	Crummock Street	N	34 Crummock Street x R1	34 Crummock Street x R1, (N)	0	38.6	38.8	38.9	39.1	+0.3	+0.2	+0.5	28.5	28.7	28.7	FALSE	n/a
34	Crummock Street	N	34 Crummock Street x R1	34 Crummock Street x R1, (N)	1	41.4	41.7	41.8	42.0	+0.4	+0.3	+0.6	31.0	31.3	31.4	FALSE	n/a
34	Crummock Street	E	34 Crummock Street x R1	34 Crummock Street x R1, (E)	0	44.9	45.1	45.3	45.5	+0.4	+0.2	+0.6	34.1	34.3	34.5	FALSE	n/a
34	Crummock Street	E	34 Crummock Street x R1	34 Crummock Street x R1, (E)	1	46.1	46.3	46.5	46.7	+0.4	+0.2	+0.6	35.2	35.4	35.6	FALSE	n/a
34	Crummock Street	S	34 Crummock Street x R1	34 Crummock Street x R1, (S)	0	43.3	43.5	43.7	43.9	+0.4	+0.2	+0.6	32.7	32.9	33.1	FALSE	n/a
34	Crummock Street	S	34 Crummock Street x R1	34 Crummock Street x R1, (S)	1	44.4	44.7	44.9	45.1	+0.5	+0.3	+0.7	33.7	34.0	34.1	FALSE	n/a
34	Crummock Street	E	34 Crummock Street x R1	34 Crummock Street x R1, (E)	0	43.3	43.5	43.7	43.9	+0.4	+0.2	+0.6	32.7	32.9	33.1	FALSE	n/a
34	Crummock Street	E	34 Crummock Street x R1	34 Crummock Street x R1, (E)	1	44.5	44.7	44.9	45.1	+0.4	+0.2	+0.6	33.8	34.0	34.1	FALSE	n/a
34	Crummock Street	S	34 Crummock Street x R1	34 Crummock Street x R1, (S)	0	40.9	41.2	41.3	41.5	+0.4	+0.3	+0.6	30.5	30.8	30.9	FALSE	n/a
34	Crummock Street	S	34 Crummock Street x R1	34 Crummock Street x R1, (S)	1	42.7	42.9	43.1	43.3	+0.4	+0.2	+0.6	32.2	32.3	32.5	FALSE	n/a
36	Crummock Street	N	36 Crummock Street x R1	36 Crummock Street x R1, (N)	0	38.5	38.7	38.9	39.0	+0.4	+0.2	+0.5	28.4	28.6	28.7	FALSE	n/a
36	Crummock Street	N	36 Crummock Street x R1	36 Crummock Street x R1, (N)	1	41.3	41.6	41.7	41.9	+0.4	+0.3	+0.6	30.9	31.2	31.3	FALSE	n/a
36	Crummock Street	E	36 Crummock Street x R1	36 Crummock Street x R1, (E)	0	44.8	45.0	45.2	45.4	+0.4	+0.2	+0.6	34.1	34.2	34.4	FALSE	n/a
36	Crummock Street	E	36 Crummock Street x R1	36 Crummock Street x R1, (E)	1	46.0	46.2	46.5	46.7	+0.5	+0.2	+0.7	35.1	35.3	35.6	FALSE	n/a
36	Crummock Street	S	36 Crummock Street x R1	36 Crummock Street x R1, (S)	0	38.6	38.8	38.9	39.1	+0.3	+0.2	+0.5	28.5	28.7	28.7	FALSE	n/a
36	Crummock Street	S	36 Crummock Street x R1	36 Crummock Street x R1, (S)	1	41.4	41.6	41.8	42.0	+0.4	+0.2	+0.6	31.0	31.2	31.4	FALSE	n/a
36	Crummock Street	E	36 Crummock Street x R1	36 Crummock Street x R1, (E)	0	38.7	38.9	39.0	39.2	+0.3	+0.2	+0.5	28.6	28.7	28.8	FALSE	n/a
36	Crummock Street	E	36 Crummock Street x R1	36 Crummock Street x R1, (E)	1	41.5	41.7	41.9	42.1	+0.4	+0.2	+0.6	31.1	31.3	31.4	FALSE	n/a
36	Crummock Street	W	36 Crummock Street x R1	36 Crummock Street x R1, (W)	0	48.6	48.7	48.0	48.1	-0.6	+0.1	-0.5	37.5	37.6	36.9	FALSE	n/a
36	Crummock Street	W	36 Crummock Street x R1	36 Crummock Street x R1, (W)	1	48.9	49.0	48.3	48.4	-0.6	+0.1	-0.5	37.7	37.8	37.2	FALSE	n/a
38	Crummock Street	W	38 Crummock Street x R1	38 Crummock Street x R1, (W)	0	48.1	48.2	47.5	47.6	-0.6	+0.1	-0.5	37.0	37.1	36.5	FALSE	n/a
38	Crummock Street	W	38 Crummock Street x R1	38 Crummock Street x R1, (W)	1	48.5	48.6	47.9	48.0	-0.6	+0.1	-0.5	37.4	37.5	36.8	FALSE	n/a
38	Crummock Street	N	38 Crummock Street x R1	38 Crummock Street x R1, (N)	0	39.0	39.2	39.2	39.4	+0.2	+0.2	+0.4	28.8	29.0	29.0	FALSE	n/a
38	Crummock Street	N	38 Crummock Street x R1	38 Crummock Street x R1, (N)	1	41.2	41.5	41.5	41.7	+0.3	+0.3	+0.5	30.8	31.1	31.1	FALSE	n/a
38	Crummock Street	E	38 Crummock Street x R1	38 Crummock Street x R1, (E)	0	44.9	45.2	45.3	45.5	+0.4	+0.3	+0.6	34.1	34.4	34.5	FALSE	n/a
38	Crummock Street	E	38 Crummock Street x R1	38 Crummock Street x R1, (E)	1	46.1	46.4	46.6	46.8	+0.5	+0.3	+0.7	35.2	35.5	35.7	FALSE	n/a
38	Crummock Street	S	38 Crummock Street x R1	38 Crummock Street x R1, (S)	0	38.5	38.8	38.9	39.1	+0.4	+0.3	+0.6	28.4	28.7	28.7	FALSE	n/a
38	Crummock Street	S	38 Crummock Street x R1	38 Crummock Street x R1, (S)	1	41.4	41.6	41.7	41.9	+0.3	+0.2	+0.5	31.0	31.2	31.3	FALSE	n/a
4	Crummock Street	S	4 Crummock Street x R1	4 Crummock Street x R1, (S)	0	38.8	39.0	39.3	39.5	+0.5	+0.2	+0.7	28.7	28.8	29.1	FALSE	n/a
4	Crummock Street	S	4 Crummock Street x R1	4 Crummock Street x R1, (S)	1	41.1	41.3	41.7	41.9	+0.6	+0.2	+0.8	30.7	30.9	31.3	FALSE	n/a
4	Crummock Street	W	4 Crummock Street x R1	4 Crummock Street x R1, (W)	0	51.1	51.1	52.9	52.9	+1.8	0.0	+1.8	39.7	39.7	41.3	FALSE	n/a
4	Crummock Street	W	4 Crummock Street x R1	4 Crummock Street x R1, (W)	1	51.2	51.2	53.0	53.0	+1.8	0.0	+1.8	39.8	39.8	41.4	FALSE	n/a
4	Crummock Street	E	4 Crummock Street x R1	4 Crummock Street x R1, (E)	0	42.1	42.3	42.6	42.8	+0.5	+0.2	+0.7	31.6	31.8	32.1	FALSE	n/a
4	Crummock Street	E	4 Crummock Street x R1	4 Crummock Street x R1, (E)	1	43.7	44.0	44.3	44.5	+0.6	+0.3	+0.8	33.1	33.3	33.6	FALSE	n/a
4 A	Crummock Street	E	4 A Crummock Street x R1	4 A Crummock Street x R1, (E)	0	42.0	42.3	42.6	42.7	+0.6	+0.3	+0.7	31.5	31.8	32.1	FALSE	n/a
4 A	Crummock Street	E	4 A Crummock Street x R1	4 A Crummock Street x R1, (E)	1	43.7	43.9	44.3	44.4	+0.6	+0.2	+0.7	33.1	33.2	33.6	FALSE	n/a
4 A	Crummock Street	W	4 A Crummock Street x R1	4 A Crummock Street x R1, (W)	0	49.9	49.9	51.8	51.8	+1.9	0.0	+1.9	38.6	38.6	40.4	FALSE	n/a
4 A	Crummock Street	W	4 A Crummock Street x R1	4 A Crummock Street x R1, (W)	1	50.1	50.1	51.9	51.9	+1.8	0.0	+1.8	38.8	38.8	40.4	FALSE	n/a
40	Crummock Street	N	40 Crummock Street x R1	40 Crummock Street x R1, (N)	0	43.6	43.9	43.9	44.1	+0.3	+0.3	+0.5	33.0	33.2	33.2	FALSE	n/a
40	Crummock Street	N	40 Crummock Street x R1	40 Crummock Street x R1, (N)	1	45.3	45.6	45.6	45.8	+0.3	+0.3	+0.5	34.5	34.8	34.8	FALSE	n/a
40	Crummock Street	E	40 Crummock Street x R1	40 Crummock Street x R1, (E)	0	44.8	45.0	45.2	45.4	+0.4	+0.2	+0.6	34.1	34.2	34.4	FALSE	n/a
40	Crummock Street	E	40 Crummock Street x R1	40 Crummock Street x R1, (E)	1	46.1	46.3	46.5	46.7	+0.4	+0.2	+0.6	35.2	35.4	35.6	FALSE	n/a
40	Crummock Street	E	40 Crummock Street x R1	40 Crummock Street x R1, (E)	0	44.6	44.9	45.0	45.2	+0.4	+0.3	+0.6	33.9	34.1	34.2	FALSE	n/a
40	Crummock Street	E	40 Crummock Street x R1	40 Crummock Street x R1, (E)	1	46.0	46.2	46.3	46.5	+0.3	+0.2	+0.5	35.1	35.3	35.4	FALSE	n/a
40	Crummock Street	S	40 Crummock Street x R1	40 Crummock Street x R1, (S)	0	39.0	39.2	39.2	39.4	+0.2	+0.2	+0.4	28.8	29.0	29.0	FALSE	n/a
40	Crummock Street	S	40 Crummock Street x R1	40 Crummock Street x R1, (S)	1	41.2	41.5	41.5	41.7	+0.3	+0.3	+0.5	30.8	31.1	31.1	FALSE	n/a
40	Crummock Street	W	40 Crummock Street x R1	40 Crummock Street x R1, (W)	0	45.1	45.2	44.7	44.8	-0.4	+0.1	-0.3	34.3	34.4	34.0	FALSE	n/a
40	Crummock Street	W	40 Crummock Street x R1	40 Crummock Street x R1, (W)	1	45.9	46.1	45.7	45.8	-0.2	+0.2	-0.1	35.0	35.2	34.9	FALSE	n/a
6	Crummock Street	W	6 Crummock Street x R1	6 Crummock Street x R1, (W)	0	48.9	49.0	50.7	50.8	+1.8	+0.1	+1.9	37.7	37.8	39.4	FALSE	n/a
6	Crummock Street	W	6 Crummock Street x R1	6 Crummock Street x R1, (W)	1	49.1	49.1	50.9	50.9	+1.8	0.0	+1.8	37.9	37.9	39.5	FALSE	n/a
6	Crummock Street	E	6 Crummock Street x R1	6 Crummock Street x R1, (E)	0	41.5	41.7	42.0	42.2	+0.5	+0.2	+0.7	31.1	31.3	31.5	FALSE	n/a
6	Crummock Street	E	6 Crummock Street x R1	6 Crummock Street x R1, (E)	1	43.1	43.4	43.7	43.9	+0.6	+0.3	+0.8	32.5	32.8	33.1	FALSE	n/a
8	Crummock Street	N	8 Crummock Street x R1	8 Crummock Street x R1, (N)	0	40.5	40.8	41.0	41.2	+0.5	+0.3	+0.7	30.2	30.5	30.6	FALSE	n/a
8	Crummock Street	N	8 Crummock Street x R1	8 Crummock Street x R1, (N)	1	42.3	42.5	42.8	43.0	+0.5	+0.2	+0.7	31.8	32.0	32.3	FALSE	n/a
8	Crummock Street	E	8 Crummock Street x R1	8 Crummock Street x R1, (E)	0	41.7	41.9	42.3	42.4	+0.6	+0.2	+0.7	31.3	31.4	31.8	FALSE	n/a
8	Crummock Street	E	8 Crummock Street x R1	8 Crummock Street x R1, (E)	1	43.4	43.6	44.0	44.2	+0.6	+0.2	+0.8	32.8	33.0	33.3	FALSE	n/a
8	Crummock Street	S	8 Crummock Street x R1	8 Crummock Street x R1, (S)	0	41.3	41.5	41.9	42.1	+0.6	+0.2	+0.8	30.9	31.1	31.4	FALSE	n/a
8	Crummock Street	S	8 Crummock Street x R1	8 Crummock Street x R1, (S)	1	43.0	43.2	43.6	43.8	+0.6	+0.2	+0.8	32.4	32.6	33.0	FALSE	n/a
8	Crummock Street	W	8 Crummock Street x R1	8 Crummock Street x R1, (W)	0	47.3	47.3	49.0	49.0	+1.7	0.0	+1.7	36.3	36.3	37.8	FALSE	n/a
8	Crummock Street	W	8 Crummock Street x R1	8 Crummock Street x R1, (W)	1	47.5	47.5	49.1	49.2	+1.6	0.0	+1.7	36.5	36.5	37.9	FALSE	n/a
23	Dalry Road	W	23 Dalry Road x R2	23 Dalry Road x R2, (W)	0	65.5	65.6	64.8	65.0	-0.7	+0.1	-0.5	52.7	52.8	52.1	FALSE	n/a
23	Dalry Road	W	23 Dalry Road x R2	23 Dalry Road x R2, (W)	1	66.1	66.2	66.0	66.1	-0.1	+0.1	0.0	53.2	53.3	53.1	FALSE	n/a
23	Dalry Road	S	23 Dalry Road x R2	23 Dalry Road x R2, (S)	0	65.6	65.7	64.9	65.0	-0.7	+0.1	-0.6	52.8	52.9	52.1	FALSE	n/a
23	Dalry Road	S	23 Dalry Road x R2	23 Dalry Road x R2, (S)	1	66.1	66.2	66.0	66.1	-0.1	+0.1	0.0	53.2	53.3	53.1	FALSE	n/a
23	Dalry Road	W	23 Dalry Road x R2	23 Dalry Road x R2, (W)	0	66.8	66.9	66.3	66.4	-0.5	+0.1	-0.4	53.9	53.9	53.4	FALSE	n/a
23	Dalry Road	W	23 Dalry Road x R2	23 Dalry Road x R2, (W)	1	67.3	67.4	67.2	67.3	-0.1	+0.1	0.0	54.3	54.4	54.2	FALSE	n/a
23	Dalry Road	N	23 Dalry Road x R2	23 Dalry Road x R2, (N)	0	62.1	62.2	61.0	61.1	-1.1	+0.1	-1.0	49.6	49.7	48.6	FALSE	n/a
23	Dalry Road	N	23 Dalry Road x R2	23 Dalry Road x R2, (N)	1	62.2	62.3	61.5	61.6	-0.7	+0.1	-0.6	49.7	49.8	49.1	FALSE	n/a
23	Dalry Road	E	23 Dalry Road x R2	23 Dalry Road x R2, (E)	0	58.4	58.6	55.1	55.4	-3.3	+0.2	-3.0	46.3	46.5	43.3	FALSE	n/a
23	Dalry Road	E	23 Dalry Road x R2	23 Dalry Road x R2, (E)	1	60.0	60.2	57.3	57.5	-2.7	+0.2	-2.5	47.7	47.9	45.3	FALSE	n/a
25	Dalry Road	E	25 Dalry Road x R2	25 Dalry Road x R2, (E)	0	58.0	58.2	55.5	55.7	-2.5	+0.2	-2.3	45.9	46.1	43.7	FALSE	n/a
25	Dalry Road	E	25 Dalry Road x R2	25 Dalry Road x R2, (E)	1	59.8	60.0	57.7	57.9	-2.1	+0.2	-1.9	47.6	47.7	45.7	FALSE	n/a
25	Dalry Road	S	25 Dalry Road x R2	25 Dalry Road x R2, (S)	0	58.8	58.9	58.1	58.2	-0.7	+0.1	-0.6	46.7	46.7	46.0	FALSE	n/a
25	Dalry Road	S	25 Dalry Road x R2	25 Dalry Road x R2, (S)	1	59.9	60.0	59.7	59.8	-0.2	+0.1	-0.1	47.6	47.7	47.5	FALSE	n/a
25	Dalry Road	W	25 Dalry Road x R2	25 Dalry Road x R2, (W)	0	66.8	66.9	66.3	66.4	-0.5	+0.1	-0.4	53.9	53.9	53.4	FALSE	n/a
25	Dalry Road	W	25 Dalry Road x R2	25 Dalry Road x R2, (W)	1	67.3	67.5	67.3	67.4	0.0	+0.2	+0.1	54.3	54.5	54.3	FALSE	n/a
25	Dalry Road	N	25 Dalry Road x R2	25 Dalry Road x R2, (N)	0	65.6	65.7	65.0	65.1	-0.6	+0.1	-0.5	52.8	52.9	52.2	FALSE	n/a
25	Dalry Road	N	25 Dalry Road x R2	25 Dalry Road x R2, (N)	1	66.2	66.3	66.1	66.2	-0.1	+0.1	0.0	53.3	53.4	53.2	FALSE	n/a
25	Dalry Road	W	25 Dalry Road x R2	25 Dalry Road x R2, (W)	0	65.4	65.5	64.8	64.9	-0.6	+0.1	-0.5	52.6	52.7	52.1	FALSE	n/a
25	Dalry Road	W	25 Dalry Road x R2	25 Dalry Road x R2, (W)	1	65.9	66.0	65.9	66.0	0.0	+0.1	+0.1	53.0	53.1	53.0	FALSE	n/a
29	Dalry Road	W	29 Dalry Road x R2	29 Dalry Road x R2, (W)	0	64.2	64.3	63.8	63.9	-0.4	+0.1	-0.3	51.5	51.6	51.2	FALSE	n/a
29	Dalry Road	W	29 Dalry Road x R2	29 Dalry Road x R2, (W)	1	65.6	65.7	65.6	65.7	0.0	+0.1	+0.1	52.8	52.9	52.8	FALSE	n/a
29	Dalry Road	S	29 Dalry Road x R2	29 Dalry Road x R2, (S)	0	64.3	64.4	63.8	63.9	-0.5	+0.1	-0.4	51.6	51.7	51.2	FALSE	n/a
29	Dalry Road	S	29 Dalry Road x R2	29 Dalry Road x R2, (S)	1	65.6	65.8	65.6	65.7	0.0	+0.2	+0.1	52.8	53.0	52.8	FALSE	n/a
29	Dalry Road	W	29 Dalry Road x R2	29 Dalry Road x R2, (W)	0	65.4	65.5	64.8	65.0	-0.6	+0.1	-0.4	52.6	52.7	52.1	FALSE	n/a
29	Dalry Road	W	29 Dalry Road x R2	29 Dalry Road x R2, (W)	1	66.5	66.7	66.5	66.6	0.0	+0.2	+0.1	53.6	53.8	53.6	FALSE	n/a
29	Dalry Road	N	29 Dalry Road x R2	29 Dalry Road x R2, (N)	0	56.4	56.5	55.2	55.3	-1.2	+0.1	-1.1	44.5	44.6	43.4	FALSE	n/a
29	Dalry Road	N	29 Dalry Road x R2	29 Dalry Road x R2, (N)	1	57.3	57.4	56.7	56.8	-0.6	+0.1	-0.5	45.3	45.4	44.8	FALSE	n/a
29	Dalry Road	E	29 Dalry Road x R2	29 Dalry Road x R2, (E)	0	61.9	62.1	58.6	58.8	-3.3	+0.2	-3.1	49.4	49.6	46.5	FALSE	n/a
33	Dalry Road	E	33 Dalry Road x R2	33 Dalry Road x R2, (E)	0	63.9	64.1	60.4	60.6	-3.5	+0.2	-3.3	51.2	51.4	48.1	FALSE	n/a
33	Dalry Road	E	33 Dalry Road x R2	33 Dalry Road x R2, (E)	1	65.9	66.1	62.9	63.2	-3.0	+0.2	-2.7	53.0	53.2	50.3	FALSE	n/a
33	Dalry Road	S	33 Dalry Road x R2	33 Dalry Road x R2, (S)	0	65.1	65.3	62.9	63.1	-2.2	+0.2	-2.0	52.3	52.5	50.3	FALSE	n/a
33	Dalry Road	S	33 Dalry Road x R2	33 Dalry Road x R2, (S)	1	67.4	67.5	65.4	65.6	-2.0	+0.1	-1.8	54.4	54.5	52.6	FALSE	n/a
33	Dalry Road	S	33 Dalry Road x R2	33 Dalry Road x R2, (S)	0	65.5	65.7	64.3	64.5	-1.2	+0.2	-1.0	52.7	52.9	51.6	FALSE	n/a
33	Dalry Road	S	33 Dalry Road x R2	33 Dalry Road x R2, (S)	1	67.6	67.8	66.4	66.6	-1.2	+0.2	-1.0	54.6	54.8	53.5	FALSE	n/a
33	Dalry Road	W	33 Dalry Road x R2	33 Dalry Road x R2, (W)	0	66.1	66.2	65.7	65.9	-0.4	+0.1	-0.2	53.2	53.3	52.9	FALSE	n/a
33	Dalry Road	W	33 Dalry Road x R2	33 Dalry Road x R2, (W)	1	67.6	67.7	67.4	67.5	-0.2	+0.1	-0.1	54.6	54.7	54.4	FALSE	n/a
33	Dalry Road	N	33 Dalry Road x R2	33 Dalry Road x R2, (N)	0	64.3	64.4	63.9	64.0	-0.4	+0.1	-0.3	51.6	51.7	51.2	FALSE	n/a
33	Dalry Road	N	33 Dalry Road x R2	33 Dalry Road x R2, (N)	1	65.8	65.9	65.7	65.8	-0.1	+0.1	0.0	53.0	53.0	52.9	FALSE	n/a
33	Dalry Road	W	33 Dalry Road x R2	33 Dalry Road x R2, (W)	0	64.3	64.4	63.9	64.0	-0.4	+0.1	-0.3	51.6	51.7	51.2	FALSE	n/a
33	Dalry Road	W	33 Dalry Road x R2	33 Dalry Road x R2, (W)	1	65.8	65.9	65.7	65.8	-0.1	+0.1	0.0	53.0	53.0	52.9	FALSE	n/a
21	Dalry Road	W	21 Dalry Road x R2	21 Dalry Road x R2, (W)	0	65.5	65.6	64.8	65.0	-0.7	+0.1	-0.5	52.7	52.8	52.1	FALSE	n/a
21	Dalry Road	W	21 Dalry Road x R2	21 Dalry Road x R2, (W)	1	66.1	66.2	66.0	66.1	-0.1	+0.1	0.0	53.2	53.3	53.1	FALSE	n/a
21	Dalry Road	S	21 Dalry Road x R2	21 Dalry Road x R2, (S)	0	65.6	65.7	64.9	65.0	-0.7	+0.1	-0.6	52.8	52.9	52.1	FALSE	n/a
21	Dalry Road	S	21 Dalry Road x R2	21 Dalry Road x R2, (S)	1	66.1	66.2	66.0	66.1	-0.1	+0.1	0.0	53.2	53.3	53.1	FALSE	n/a
21	Dalry Road	W	21 Dalry Road x R2	21 Dalry Road x R2, (W)	0	66.8	66.9	66.3	66.4	-0.5	+0.1	-0.4	53.9	53.9	53.4	FALSE	n/a
21	Dalry Road	W	21 Dalry Road x R2	21 Dalry Road x R2, (W)	1	67.3	67.4	67.2	67.3	-0.1	+0.1	0.0	54.3	54.4	54.2	FALSE	n/a
21	Dalry Road	N	21 Dalry Road x R2	21 Dalry Road x R2, (N)	0	62.1	62.2	61.0	61.1	-1.1	+0.1	-1.0	49.6	49.7	48.6	FALSE	n/a
21	Dalry Road	N	21 Dalry Road x R2	21 Dalry Road x R2, (N)	1	62.2	62.3	61.5	61.6	-0.7	+0.1	-0.6	49.7	49.8	49.1	FALSE	n/a
21	Dalry Road	E	21 Dalry Road x R2	21 Dalry Road x R2, (E)	0	58.4	58.6	55.1	55.4	-3.3	+0.2	-3.0	46.3	46.5	43.3	FALSE	n/a
21	Dalry Road	E	21 Dalry Road x R2	21 Dalry Road x R2, (E)	1	60.0	60.2	57.3	57.5	-2.7	+0.2	-2.5	47.7	47.9	45.3	FALSE	n/a
27	Dalry Road	E	27 Dalry Road x R2	27 Dalry Road x R2, (E)	0	58.0	58.2	55.5	55.7	-2.5	+0.2	-2.3	45.9	46.1	43.7	FALSE	n/a
27	Dalry Road	E	27 Dalry Road x R2	27 Dalry Road x R2, (E)	1	59.8	60.0	57.7	57.9	-2.1	+0.2	-1.9	47.6	47.7	45.7	FALSE	n/a
27	Dalry Road	S	27 Dalry Road x R2	27 Dalry Road x R2, (S)	0	58.8	58.9	58.1	58.2	-0.7	+0.1	-0.6	46.7	46.7	46.0	FALSE	n/a
27	Dalry Road	S	27 Dalry Road x R2	27 Dalry Road x R2, (S)	1	59.9	60.0	59.7	59.8	-0.2	+0.1	-0.1	47.6	47.7	47.5	FALSE	n/a
27	Dalry Road	W	27 Dalry Road x R2	27 Dalry Road x R2, (W)	0	66.8	66.9	66.3	66.4	-0.5	+0.1	-0.4	53.9	53.9	53.4	FALSE	n/a
27	Dalry Road	W	27 Dalry Road x R2	27 Dalry Road x R2, (W)	1	67.3	67.5	67.3	67.4	0.0	+0.2	+0.1	54.3	54.5	54.3	FALSE	n/a
27	Dalry Road	N	27 Dalry Road x R2	27 Dalry Road x R2, (N)	0	65.6	65.7	65.0	65.1	-0.6	+0.1	-0.5	52.8	52.9	52.2	FALSE	n/a
27	Dalry Road	N	27 Dalry Road x R2	27 Dalry Road x R2, (N)	1	66.2	66.3	66.1	66.2	-0.1	+0.1	0.0	53.3	53.4	53.2	FALSE	n/a
27	Dalry Road	W	27 Dalry Road x R2	27 Dalry Road x R2, (W)	0	65.4	65.5	64.8	64.9	-0.6	+0.1	-0.5	52.6	52.7	52.1	FALSE	n/a
27	Dalry Road	W	27 Dalry Road x R2	27 Dalry Road x R2, (W)	1	65.9	66.0	65.9	66.0	0.0	+0.1	+0.1	53.0	53.1	53.0	FALSE	n/a
31	Dalry Road	W	31 Dalry Road x R2	31 Dalry Road x R2, (W)	0	64.2	64.3	63.8	63.9	-0.4	+0.1	-0.3	51.5	51.6	51.2	FALSE	n/a
31	Dalry Road	W	31 Dalry Road x R2	31 Dalry Road x R2, (W)	1	65.6	65.7	65.6	65.7	0.0	+0.1	+0.1	52.8	52.9	52.8	FALSE	n/a
31	Dalry Road	S	31 Dalry Road x R2	31 Dalry Road x R2, (S)	0	64.3	64.4	63.8	63.9	-0.5	+0.1	-0.4	51.6	51.7	51.2	FALSE	n/a
31	Dalry Road	S	31 Dalry Road x R2	31 Dalry Road x R2, (S)	1	65.6	65.8	65.6	65.7	0.0	+0.2	+0.1	52.8	53.0	52.8	FALSE	n/a
31	Dalry Road	W	31 Dalry Road x R2	31 Dalry Road x R2, (W)	0	65.4	65.5	64.8	65.0	-0.6	+0.1	-0.4	52.6	52.7	52.1	FALSE	n/a
31	Dalry Road	W	31 Dalry Road x R2	31 Dalry Road x R2, (W)	1	66.5	66.7	66.5	66.6	0.0	+0.2	+0.1	53.6	53.8	53.6	FALSE	n/a
31	Dalry Road	N	31 Dalry Road x R2	31 Dalry Road x R2, (N)	0	56.4	56.5	55.2	55.3	-1.2	+0.1	-1.1	44.5	44.6	43.4	FALSE	n/a
31	Dalry Road	N	31 Dalry Road x R2	31 Dalry Road x R2, (N)	1

Building No	Street	Façade	Address	Receptor	Floor	dB LA10,18h				Short-term	Long term		dB Lnight,outside			Long-term (night)	
											DM comparison	DS comparison				DM comparison	DS comparison
						DMby	DMfy	DSby	DSfy	DSby-DMby	DMfy-DMby	DSfy-DMby	DMby	DMfy	DSfy	DMfy-DMby	DSfy-DMby
35	Dalry Road	S	35 Dalry Road x R2	35 Dalry Road x R2, (S)	1	67.6	67.8	66.4	66.6	-1.2	+0.2	-1.0	54.6	54.8	53.5	FALSE	n/a
35	Dalry Road	W	35 Dalry Road x R2	35 Dalry Road x R2, (W)	0	66.1	66.2	65.7	65.9	-0.4	+0.1	-0.2	53.2	53.3	52.9	FALSE	n/a
35	Dalry Road	W	35 Dalry Road x R2	35 Dalry Road x R2, (W)	1	67.6	67.7	67.4	67.5	-0.2	+0.1	-0.1	54.6	54.7	54.4	FALSE	n/a
35	Dalry Road	N	35 Dalry Road x R2	35 Dalry Road x R2, (N)	0	64.3	64.4	63.9	64.0	-0.4	+0.1	-0.3	51.6	51.7	51.2	FALSE	n/a
35	Dalry Road	N	35 Dalry Road x R2	35 Dalry Road x R2, (N)	1	65.8	65.9	65.7	65.8	-0.1	+0.1	0.0	53.0	53.0	52.9	FALSE	n/a
35	Dalry Road	W	35 Dalry Road x R2	35 Dalry Road x R2, (W)	0	64.3	64.4	63.9	64.0	-0.4	+0.1	-0.3	51.6	51.7	51.2	FALSE	n/a
35	Dalry Road	W	35 Dalry Road x R2	35 Dalry Road x R2, (W)	1	65.8	65.9	65.7	65.8	-0.1	+0.1	0.0	53.0	53.0	52.9	FALSE	n/a
36	Dalry Road	W	36 Dalry Road x R1	36 Dalry Road x R1, (W)	0	42.1	42.2	41.9	42.1	-0.2	+0.1	0.0	31.6	31.7	31.4	FALSE	n/a
36	Dalry Road	W	36 Dalry Road x R1	36 Dalry Road x R1, (W)	1	44.4	44.5	44.2	44.3	-0.2	+0.1	-0.1	33.7	33.8	33.5	FALSE	n/a
36	Dalry Road	N	36 Dalry Road x R1	36 Dalry Road x R1, (N)	0	59.9	60.0	59.9	60.0	0.0	+0.1	+0.1	47.6	47.7	47.6	FALSE	n/a
36	Dalry Road	N	36 Dalry Road x R1	36 Dalry Road x R1, (N)	1	59.9	60.0	59.9	60.0	0.0	+0.1	+0.1	47.6	47.7	47.6	FALSE	n/a
36	Dalry Road	E	36 Dalry Road x R1	36 Dalry Road x R1, (E)	0	65.7	65.8	65.6	65.7	-0.1	+0.1	0.0	52.9	53.0	52.8	FALSE	n/a
36	Dalry Road	E	36 Dalry Road x R1	36 Dalry Road x R1, (E)	1	65.7	65.8	65.6	65.7	-0.1	+0.1	0.0	52.9	53.0	52.8	FALSE	n/a
36	Dalry Road	S	36 Dalry Road x R1	36 Dalry Road x R1, (S)	0	61.6	61.7	61.6	61.7	0.0	+0.1	+0.1	49.2	49.3	49.2	FALSE	n/a
36	Dalry Road	S	36 Dalry Road x R1	36 Dalry Road x R1, (S)	1	61.6	61.7	61.5	61.6	-0.1	+0.1	0.0	49.2	49.3	49.1	FALSE	n/a
36	Dalry Road	S	36 Dalry Road x R1	36 Dalry Road x R1, (S)	0	56.4	56.5	56.3	56.4	-0.1	+0.1	0.0	44.5	44.6	44.4	FALSE	n/a
36	Dalry Road	S	36 Dalry Road x R1	36 Dalry Road x R1, (S)	1	56.5	56.6	56.4	56.5	-0.1	+0.1	0.0	44.6	44.7	44.5	FALSE	n/a
36 A	Dalry Road	E	36 A Dalry Road x R1	36 A Dalry Road x R1, (E)	0	62.4	62.5	62.4	62.5	0.0	+0.1	+0.1	49.9	50.0	49.9	FALSE	n/a
36 A	Dalry Road	E	36 A Dalry Road x R1	36 A Dalry Road x R1, (E)	1	62.4	62.5	62.3	62.4	-0.1	+0.1	0.0	49.9	50.0	49.8	FALSE	n/a
36 A	Dalry Road	S	36 A Dalry Road x R1	36 A Dalry Road x R1, (S)	0	52.9	53.0	52.8	52.9	-0.1	+0.1	0.0	41.3	41.4	41.3	FALSE	n/a
36 A	Dalry Road	S	36 A Dalry Road x R1	36 A Dalry Road x R1, (S)	1	53.3	53.4	53.2	53.3	-0.1	+0.1	0.0	41.7	41.8	41.6	FALSE	n/a
36 A	Dalry Road	W	36 A Dalry Road x R1	36 A Dalry Road x R1, (W)	0	40.6	40.7	40.5	40.6	-0.1	+0.1	0.0	30.3	30.4	30.2	FALSE	n/a
36 A	Dalry Road	W	36 A Dalry Road x R1	36 A Dalry Road x R1, (W)	1	43.2	43.3	43.0	43.1	-0.2	+0.1	-0.1	32.6	32.7	32.4	FALSE	n/a
36 A	Dalry Road	N	36 A Dalry Road x R1	36 A Dalry Road x R1, (N)	0	61.1	61.2	61.1	61.2	0.0	+0.1	+0.1	48.7	48.8	48.7	FALSE	n/a
36 A	Dalry Road	N	36 A Dalry Road x R1	36 A Dalry Road x R1, (N)	1	61.0	61.1	61.0	61.1	0.0	+0.1	+0.1	48.6	48.7	48.6	FALSE	n/a
38	Dalry Road	N	38 Dalry Road x R1	38 Dalry Road x R1, (N)	0	60.4	60.5	60.4	60.5	0.0	+0.1	+0.1	48.1	48.2	48.1	FALSE	n/a
38	Dalry Road	N	38 Dalry Road x R1	38 Dalry Road x R1, (N)	1	60.3	60.4	60.3	60.4	0.0	+0.1	+0.1	48.0	48.1	48.0	FALSE	n/a
38	Dalry Road	E	38 Dalry Road x R1	38 Dalry Road x R1, (E)	0	66.4	66.5	66.3	66.4	-0.1	+0.1	0.0	53.5	53.6	53.4	FALSE	n/a
38	Dalry Road	E	38 Dalry Road x R1	38 Dalry Road x R1, (E)	1	66.2	66.3	66.1	66.2	-0.1	+0.1	0.0	53.3	53.4	53.2	FALSE	n/a
38	Dalry Road	S	38 Dalry Road x R1	38 Dalry Road x R1, (S)	0	62.9	63.0	62.9	63.0	0.0	+0.1	+0.1	50.3	50.4	50.3	FALSE	n/a
38	Dalry Road	S	38 Dalry Road x R1	38 Dalry Road x R1, (S)	1	62.9	63.0	62.8	62.9	-0.1	+0.1	0.0	50.3	50.4	50.3	FALSE	n/a
38	Dalry Road	S	38 Dalry Road x R1	38 Dalry Road x R1, (S)	0	59.0	59.1	58.9	59.0	-0.1	+0.1	0.0	46.8	46.9	46.7	FALSE	n/a
38	Dalry Road	S	38 Dalry Road x R1	38 Dalry Road x R1, (S)	1	59.0	59.1	58.9	59.0	-0.1	+0.1	0.0	46.8	46.9	46.7	FALSE	n/a
38	Dalry Road	W	38 Dalry Road x R1	38 Dalry Road x R1, (W)	0	42.5	42.6	42.4	42.5	-0.1	+0.1	0.0	32.0	32.1	31.9	FALSE	n/a
38	Dalry Road	W	38 Dalry Road x R1	38 Dalry Road x R1, (W)	1	45.0	45.1	44.8	45.0	-0.2	+0.1	0.0	34.2	34.3	34.1	FALSE	n/a
40	Dalry Road	W	40 Dalry Road x R1	40 Dalry Road x R1, (W)	0	42.2	42.4	42.1	42.2	-0.1	+0.2	0.0	31.7	31.9	31.6	FALSE	n/a
40	Dalry Road	W	40 Dalry Road x R1	40 Dalry Road x R1, (W)	1	44.8	44.9	44.6	44.7	-0.2	+0.1	-0.1	34.1	34.1	33.9	FALSE	n/a
40	Dalry Road	N	40 Dalry Road x R1	40 Dalry Road x R1, (N)	0	61.5	61.6	61.5	61.6	0.0	+0.1	+0.1	49.1	49.2	49.1	FALSE	n/a
40	Dalry Road	N	40 Dalry Road x R1	40 Dalry Road x R1, (N)	1	61.6	61.7	61.5	61.6	-0.1	+0.1	0.0	49.2	49.3	49.1	FALSE	n/a
40	Dalry Road	E	40 Dalry Road x R1	40 Dalry Road x R1, (E)	0	65.4	65.5	65.3	65.4	-0.1	+0.1	0.0	52.6	52.7	52.5	FALSE	n/a
40	Dalry Road	E	40 Dalry Road x R1	40 Dalry Road x R1, (E)	1	65.3	65.4	65.2	65.3	-0.1	+0.1	0.0	52.5	52.6	52.4	FALSE	n/a
40	Dalry Road	S	40 Dalry Road x R1	40 Dalry Road x R1, (S)	0	57.3	57.4	57.3	57.4	0.0	+0.1	+0.1	45.3	45.4	45.3	FALSE	n/a
40	Dalry Road	S	40 Dalry Road x R1	40 Dalry Road x R1, (S)	1	57.4	57.5	57.3	57.4	-0.1	+0.1	0.0	45.4	45.5	45.3	FALSE	n/a
40 A	Dalry Road	N	40 A Dalry Road x R1	40 A Dalry Road x R1, (N)	0	46.0	46.1	45.9	46.0	-0.1	+0.1	0.0	35.1	35.2	35.0	FALSE	n/a
40 A	Dalry Road	N	40 A Dalry Road x R1	40 A Dalry Road x R1, (N)	1	47.2	47.3	47.1	47.2	-0.1	+0.1	0.0	36.2	36.3	36.1	FALSE	n/a
40 A	Dalry Road	E	40 A Dalry Road x R1	40 A Dalry Road x R1, (E)	0	51.9	52.0	51.8	51.9	-0.1	+0.1	0.0	40.4	40.5	40.4	FALSE	n/a
40 A	Dalry Road	E	40 A Dalry Road x R1	40 A Dalry Road x R1, (E)	1	52.4	52.5	52.2	52.4	-0.2	+0.1	0.0	40.9	41.0	40.7	FALSE	n/a
40 A	Dalry Road	S	40 A Dalry Road x R1	40 A Dalry Road x R1, (S)	0	51.6	51.7	51.5	51.6	-0.1	+0.1	0.0	40.2	40.3	40.1	FALSE	n/a
40 A	Dalry Road	S	40 A Dalry Road x R1	40 A Dalry Road x R1, (S)	1	52.2	52.3	52.0	52.1	-0.2	+0.1	-0.1	40.7	40.8	40.5	FALSE	n/a
40 A	Dalry Road	W	40 A Dalry Road x R1	40 A Dalry Road x R1, (W)	0	42.6	42.7	42.5	42.6	-0.1	+0.1	0.0	32.1	32.2	32.0	FALSE	n/a
40 A	Dalry Road	W	40 A Dalry Road x R1	40 A Dalry Road x R1, (W)	1	44.8	44.9	44.6	44.8	-0.2	+0.1	0.0	34.1	34.1	33.9	FALSE	n/a
40 A	Dalry Road	S	40 A Dalry Road x R1	40 A Dalry Road x R1, (S)	0	42.7	42.8	42.5	42.7	-0.2	+0.1	0.0	32.2	32.3	32.0	FALSE	n/a
40 A	Dalry Road	S	40 A Dalry Road x R1	40 A Dalry Road x R1, (S)	1	44.9	45.0	44.7	44.8	-0.2	+0.1	-0.1	34.1	34.2	34.0	FALSE	n/a
40 A	Dalry Road	W	40 A Dalry Road x R1	40 A Dalry Road x R1, (W)	0	43.2	43.3	43.1	43.2	-0.1	+0.1	0.0	32.6	32.7	32.5	FALSE	n/a
40 A	Dalry Road	W	40 A Dalry Road x R1	40 A Dalry Road x R1, (W)	1	45.5	45.6	45.3	45.4	-0.2	+0.1	-0.1	34.7	34.8	34.5	FALSE	n/a
42	Dalry Road	S	42 Dalry Road x R1	42 Dalry Road x R1, (S)	0	59.0	59.1	58.9	59.0	-0.1	+0.1	0.0	46.8	46.9	46.7	FALSE	n/a
42	Dalry Road	S	42 Dalry Road x R1	42 Dalry Road x R1, (S)	1	59.0	59.1	58.9	59.0	-0.1	+0.1	0.0	46.8	46.9	46.7	FALSE	n/a
42	Dalry Road	W	42 Dalry Road x R1	42 Dalry Road x R1, (W)	0	43.5	43.6	43.3	43.4	-0.2	+0.1	-0.1	32.9	33.0	32.7	FALSE	n/a
42	Dalry Road	W	42 Dalry Road x R1	42 Dalry Road x R1, (W)	1	46.4	46.6	46.1	46.3	-0.3	+0.2	-0.1	35.5	35.7	35.2	FALSE	n/a
42	Dalry Road	S	42 Dalry Road x R1	42 Dalry Road x R1, (S)	0	43.9	44.0	43.6	43.7	-0.3	+0.1	-0.2	33.2	33.3	33.0	FALSE	n/a
42	Dalry Road	S	42 Dalry Road x R1	42 Dalry Road x R1, (S)	1	46.8	46.9	46.4	46.6	-0.4	+0.1	-0.2	35.9	35.9	35.5	FALSE	n/a
42	Dalry Road	W	42 Dalry Road x R1	42 Dalry Road x R1, (W)	0	42.7	42.8	42.4	42.6	-0.3	+0.1	-0.1	32.2	32.3	31.9	FALSE	n/a
42	Dalry Road	W	42 Dalry Road x R1	42 Dalry Road x R1, (W)	1	45.5	45.6	45.2	45.4	-0.3	+0.1	-0.1	34.7	34.8	34.4	FALSE	n/a
42	Dalry Road	N	42 Dalry Road x R1	42 Dalry Road x R1, (N)	0	41.3	41.4	41.1	41.2	-0.2	+0.1	-0.1	30.9	31.0	30.7	FALSE	n/a
42	Dalry Road	N	42 Dalry Road x R1	42 Dalry Road x R1, (N)	1	43.8	43.9	43.6	43.8	-0.2	+0.1	0.0	33.2	33.2	33.0	FALSE	n/a
42	Dalry Road	W	42 Dalry Road x R1	42 Dalry Road x R1, (W)	0	41.4	41.5	41.2	41.3	-0.2	+0.1	-0.1	31.0	31.1	30.8	FALSE	n/a
42	Dalry Road	W	42 Dalry Road x R1	42 Dalry Road x R1, (W)	1	44.0	44.1	43.8	44.0	-0.2	+0.1	0.0	33.3	33.4	33.2	FALSE	n/a
42	Dalry Road	N	42 Dalry Road x R1	42 Dalry Road x R1, (N)	0	60.3	60.4	60.3	60.4	0.0	+0.1	+0.1	48.0	48.1	48.0	FALSE	n/a
42	Dalry Road	N	42 Dalry Road x R1	42 Dalry Road x R1, (N)	1	60.4	60.5	60.3	60.4	-0.1	+0.1	0.0	48.1	48.2	48.0	FALSE	n/a
42	Dalry Road	E	42 Dalry Road x R1	42 Dalry Road x R1, (E)	0	65.3	65.4	65.2	65.3	-0.1	+0.1	0.0	52.5	52.6	52.4	FALSE	n/a
42	Dalry Road	E	42 Dalry Road x R1	42 Dalry Road x R1, (E)	1	65.2	65.3	65.1	65.2	-0.1	+0.1	0.0	52.4	52.5	52.3	FALSE	n/a
44	Dalry Road	N	44 Dalry Road x R1	44 Dalry Road x R1, (N)	0	59.9	60.0	59.9	60.0	0.0	+0.1	+0.1	47.6	47.7	47.6	FALSE	n/a
44	Dalry Road	N	44 Dalry Road x R1	44 Dalry Road x R1, (N)	1	59.9	60.0	59.8	59.9	-0.1	+0.1	0.0	47.6	47.7	47.6	FALSE	n/a
44	Dalry Road	E	44 Dalry Road x R1	44 Dalry Road x R1, (E)	0	65.1	65.2	65.1	65.2	0.0	+0.1	+0.1	52.3	52.4	52.3	FALSE	n/a
44	Dalry Road	E	44 Dalry Road x R1	44 Dalry Road x R1, (E)	1	65.1	65.2	65.0	65.1	-0.1	+0.1	0.0	52.3	52.4	52.2	FALSE	n/a
44	Dalry Road	S	44 Dalry Road x R1	44 Dalry Road x R1, (S)	0	59.2	59.3	59.1	59.2	-0.1	+0.1	0.0	47.0	47.1	46.9	FALSE	n/a
44	Dalry Road	S	44 Dalry Road x R1	44 Dalry Road x R1, (S)	1	59.3	59.4	59.2	59.4	-0.1	+0.1	+0.1	47.1	47.2	47.0	FALSE	n/a
44	Dalry Road	W	44 Dalry Road x R1	44 Dalry Road x R1, (W)	0	44.1	44.2	44.0	44.1	-0.1	+0.1	0.0	33.4	33.5	33.3	FALSE	n/a
44	Dalry Road	W	44 Dalry Road x R1	44 Dalry Road x R1, (W)	1	46.5	46.6	46.3	46.4	-0.2	+0.1	-0.1	35.6	35.7	35.4	FALSE	n/a
44	Dalry Road	S	44 Dalry Road x R1	44 Dalry Road x R1, (S)	0	44.1	44.2	43.8	44.0	-0.3	+0.1	-0.1	33.4	33.5	33.2	FALSE	n/a
44	Dalry Road	S	44 Dalry Road x R1	44 Dalry Road x R1, (S)	1	46.4	46.6	46.2	46.3	-0.2	+0.2	-0.1	35.5	35.7	35.3	FALSE	n/a
44	Dalry Road	W	44 Dalry Road x R1	44 Dalry Road x R1, (W)	0	45.0	45.1	44.8	44.9	-0.2	+0.1	-0.1	34.2	34.3	34.1	FALSE	n/a
44	Dalry Road	W	44 Dalry Road x R1	44 Dalry Road x R1, (W)	1	47.5	47.6	47.2	47.3	-0.3	+0.1	-0.2	36.5	36.6	36.2	FALSE	n/a
44	Dalry Road	N	44 Dalry Road x R1	44 Dalry Road x R1, (N)	0	43.9	44.0	43.7	43.8	-0.2	+0.1	-0.1	33.2	33.3	33.1	FALSE	n/a
44	Dalry Road	N	44 Dalry Road x R1	44 Dalry Road x R1, (N)	1	46.4	46.5	46.2	46.3	-0.2	+0.1	-0.1	35.5	35.6	35.3	FALSE	n/a
44	Dalry Road	W	44 Dalry Road x R1	44 Dalry Road x R1, (W)	0	43.9	44.0	43.7	43.8	-0.2	+0.1	-0.1	33.2	33.3	33.1	FALSE	n/a
44	Dalry Road	W	44 Dalry Road x R1	44 Dalry Road x R1, (W)	1	46.3	46.4	46.1	46.2	-0.2	+0.1	-0.1	35.4	35.5	35.2	FALSE	n/a
Manrahead Farm	Dalry Road	S	Manrahead Farm Dalry Roa	Manrahead Farm Dalry Road x R1,	0	50.1	50.2	49.8	50.1	-0.3	+0.1	0.0	38.8	38.9	38.6	FALSE	n/a
Manrahead Farm	Dalry Road	S	Manrahead Farm Dalry Roa	Manrahead Farm Dalry Road x R1,	1	51.7	51.8	51.5	51.8	-0.2	+0.1	+0.1	40.3	40.4	40.1	FALSE	n/a
Manrahead Farm	Dalry Road	S	Manrahead Farm Dalry Roa	Manrahead Farm Dalry Road x R1,	0	50.6	50.7	50.4	50.6	-0.2	+0.1	0.0	39.3	39.4	39.1	FALSE	n/a
Manrahead Farm	Dalry Road	S	Manrahead Farm Dalry Roa	Manrahead Farm Dalry Road x R1,	1	52.2	52.3	52.0	52.2	-0.2	+0.1	0.0	40.7	40.8	40.5	FALSE	n/a
Manrahead Farm	Dalry Road	W	Manrahead Farm Dalry Roa	Manrahead Farm Dalry Road x R1,	0	53.5	53.7	53.7	53.9	+0.2	+0.2	+0.4	41.9	42.1	42.1	FALSE	n/a
Manrahead Farm	Dalry Road	W	Manrahead Farm Dalry Roa	Manrahead Farm Dalry Road x R1,	1	55.2	55.3	55.4	55.6	+0.2	+0.1	+0.4	43.4	43.5	43.6	FALSE	n/a
Manrahead Farm	Dalry Road	S	Manrahead Farm Dalry Roa	Manrahead Farm Dalry Road x R1,	0	53.7	53.8	53.9	54.1	+0.2	+0.1	+0.4	42.1	42.2	42.2	FALSE	n/a
Manrahead Farm	Dalry Road	S	Manrahead Farm Dalry Roa	Manrahead Farm Dalry Road x R1,	1	55.3	55.4	55.5	55.7	+0.2	+0.1	+0.4	43.5	43.6	43.7	FALSE	n/a
Manrahead Farm	Dalry Road	N	Manrahead Farm Dalry Roa	Manrahead Farm Dalry Road x R1,	0	56.9	57.1	56.6	56.8	-0.3	+0.2	-0.1	44.9	45.1	44.7	FALSE	n/a
Manrahead Farm	Dalry Road	N	Manrahead Farm Dalry Roa	Manrahead Farm Dalry Road x R1,	1	58.1	58.3	58.0	58.2	-0.1	+0.2	+0.1	46.0	46.2	45.9	FALSE	n/a
Manrahead Farm	Dalry Road	W	Manrahead Farm Dalry Roa	Manrahead Farm Dalry Road x R1,	0	56.9	57.0	56.5	56.7	-0.4	+0.1	-0.2	44.9	45.0	44.6	FALSE	n/a
Manrahead Farm	Dalry Road	W	Manrahead Farm Dalry Roa	Manrahead Farm Dalry Road x R1,	1	58.0	58.2	58.0	58.1	0.0	+0.2	+0.1	45.9	46.1	45.9	FALSE	n/a
Manrahead Farm	Dalry Road	N	Manrahead Farm Dalry Roa	Manrahead Farm Dalry Road x R1,	0	56.6	56.7	56.3	56.5	-0.3	+0.1	-0.1	44.7	44.8	44.4	FALSE	n/a
Manrahead Farm	Dalry Road	N	Manrahead Farm Dalry Roa	Manrahead Farm Dalry Road x R1,	1	57.8	58.0	57.8	58.0	0.0	+0.2	+0.2	45.8	45.9	45.8	FALSE	n/a
Manrahead Farm	Dalry Road	W	Manrahead Farm Dalry Roa	Manrahead Farm Dalry Road x R1,	0	56.5	56.7	56.3	56.5	-0.2	+0.2	0.0	44.6	44.8	44.4	FALSE	n/a
Manrahead Farm	Dalry Road	W	Manrahead Farm Dalry Roa	Manrahead Farm Dalry Road x R1,	1	57.8	57.9	57.8	58.0	0.0	+0.1	+0.2	45.8	45.8	45.8	FALSE	n/a
Manrahead Farm	Dalry Road	E	Manrahead Farm Dalry Roa	Manrahead Farm Dalry Road x R1,	0	40.0	40.1	40.5	40.7	+0.5	+0.1	+0.7	29.7	29.8	30.2	FALSE	n/a
Manrahead Farm	Dalry Road	E	Manrahead Farm Dalry Roa	Manrahead Farm Dalry Road x R1,	1	43.3	43.5	43.7	43.9	+0.4	+0.2	+0.6	32.7	32.9	33.1	FALSE	n/a
Manrahead Farm	Dalry Road	N	Manrahead Farm Dalry Roa	Manrahead Farm Dalry Road x R1,	0	43.2	43.4	43.5	43.7	+0.3	+0.2	+0.5	32.6	32.8	32.9	FALSE	n/a
Manrahead Farm	Dalry Road	N	Manrahead Farm Dalry Roa	Manrahead Farm Dalry Road x R1,	1	46.7	46.9	47.0	47.2	+0.3	+0.2	+0.5	35.8	35.9	36.0	FALSE	n/a
Manrahead Farm	Dalry Road	E	Manrahead Farm Dalry Roa	Manrahead Farm Dalry Road x R1,	0	42.7	42.9	43.0	43.2	+0.3	+0.2	+0.5	32.2	32.3	32.4	FALSE	n/a
Manrahead Farm	Dalry Road	E	Manrahead Farm Dalry Roa	Manrahead Farm Dalry Road x R1,	1	45.9	46.1	46.0	46.2	+0.1	+0.2	+0.3	35.0	35.2	35.1	FALSE	n/a
Manrahead Farm	Dalry Road	S	Manrahead Farm Dalry Roa	Manrahead Farm Dalry Road x R1,	0	49.2	49.3	49.0	49.2	-0.2	+0.1	0.0	38.0	38.1	37.8	FALSE	n/a
Manrahead Farm	Dalry Road	S	Manrahead Farm Dalry Roa	Manrahead Farm Dalry Road x R1,	1	50.9	51.1	50.7	51.0	-0.2	+0.2	+0.1	39.5	39.7	39.4	FALSE	n/a
Manrahead Farm	Dalry Road	S	Manrahead Farm Dalry Roa	Manrahead Farm Dalry Road x R1,	0	49.6	49.7	49.3	49.6	-0.3	+0.1	0.0	38.4	38.5	38.1	FALSE	n/a
Manrahead Farm	Dalry Road	S	Manrahead Farm Dalry Roa	Manrahead Farm Dalry Road x R1,	1	51.3	51.5	51.1	51.3	-0.2	+0.2	0.0	39.9	40.1	39.7	FALSE	n/a
Manrahead Farm	Dalry Road	S	Manrahead Farm Dalry Roa	Manrahead Farm Dalry Road x R1,	0	49.4	49.6	49.2	49.4	-0.2	+0.2	0.0	38.2	38.4	38.0	FALSE	n/a
Manrahead Farm	Dalry Road	S	Manrahead Farm Dalry Roa	Manrahead Farm Dalry Road x R1,	1	51.1	51.3	51.0	51.2	-0.1	+0.2	+0.1	39.7	39.9	39.6	FALSE	n/a
Stoneleigh Cottage	Dalry Road	SE	Stoneleigh Cottage Dalry R	Stoneleigh Cottage Dalry Road x R	0	73.9	74.1	73.6	73.9	-0.3	+0.2	0.0	60.2	60.4	60.0	TRUE	+0.2
Stoneleigh Cottage	Dalry Road	SE	Stoneleigh Cottage Dalry R	Stoneleigh Cottage Dalry Road x R	1	74.7	74.9	74.4	74.7	-0.3	+0.2	0.0	61.0	61.1	60.7	TRUE	+0.2
Stoneleigh Cottage	Dalry Road	SW	Stoneleigh Cottage Dalry R	Stoneleigh Cottage Dalry Road x R	0	69.1	69.3	68.8	69.1	-0.3	+0.2	0.0	55.9	56.1	55.7	TRUE	+0.2
Stoneleigh Cottage	Dalry Road	SW	Stoneleigh Cottage Dalry R	Stoneleigh Cottage Dalry Road x R	1	70.9	71.1	70.6	70.9	-0.3	+0.2	0.0	57.5	57.7	57.3	TRUE	+0.2
Stoneleigh Cottage	Dalry Road	NW	Stoneleigh Cottage Dalry R	Stoneleigh Cottage Dalry Road x R	0	59.0	59.2	58.7	59.0	-0.3	+0.2	0.0	46.8	47.0	46.6	FALSE	n/a
Stoneleigh Cottage	Dalry Road	NW	Stoneleigh Cottage Dalry R	Stoneleigh Cottage Dalry Road x R	1	61.2	61.3	60.9	61.2	-0.3	+0.1	0.0	48.8	48.9	48.5	FALSE	n/a
Stoneleigh Cottage	Dalry Road	SW	Stoneleigh Cottage Dalry R	Stoneleigh Cottage Dalry Road x R	0	58.1	58.3	57.8	58.1	-0.3	+0.2	0.0	46.0	46.2	45.8	FALSE	n/a
Stoneleigh Cottage	Dalry Road	SW	Stoneleigh Cottage Dalry R	Stoneleigh Cottage Dalry Road x R	1	60.2	60.4	59.9	60.2	-0.3	+0.2	0.0	47.9	48.1	47.6	FALSE	n/a
Stoneleigh Cottage	Dalry Road	NW	Stoneleigh Cottage Dalry R	Stoneleigh Cottage Dalry Road x R	0	62.0	62.1	61.6	61.8	-0.4	+0.1	-0.2	49.5	49.6	49.2	FALSE	n/a
Stoneleigh Cottage	Dalry Road	NW	Stoneleigh Cottage Dalry R	Stoneleigh Cottage Dalry Road x R	1	64.1	64.2	63.7	64.0	-0.4	+0.1	-0.1	51.4	51.5	51.1	FALSE	n/a
Stoneleigh Cottage	Dalry Road	NE	Stoneleigh Cottage Dalry R	Stoneleigh Cottage Dalry Road x R	0	66.0	66.1	65.6	65.9	-0.4	+0.1	-0.1	53.1	53.2	52.8	FALSE	n/a
Stoneleigh Cottage	Dalry Road	NE	Stoneleigh Cottage Dalry R	Stoneleigh Cottage Dalry Road x R	1	68.0	68.2	67.7	68.0	-0.3	+0.2	0.0	54.9	55.1	54.7	FALSE	+0.2
Stoneleigh Cottage	Dalry Road	W	Stoneleigh Cottage Dalry R	Stoneleigh Cottage Dalry Road x R	0	66.1	66.3	65.8	66.1	-0.3	+0.2	0.0	53.2	53.4	53.0	FALSE	n/a
Stoneleigh Cottage	Dalry Road	W

Building No	Street	Façade	Address	Receptor	Floor	dB LA10,18h				Short-term	Long term		dB Lnight,outside			Long-term (night)	
											DM comparison	DS comparison				DM comparison	DS comparison
						DMby	DMfy	DSby	DSfy	DSby-DMby	DMfy-DMby	DSfy-DMby	DMby	DMfy	DSfy	DMfy-DMby	DSfy-DMby
1	Demorville Place	NW	1 Demorville Place x R1	1 Demorville Place x R1, (NW)	0	49.0	49.1	49.0	49.1	0.0	+0.1	+0.1	37.8	37.9	37.8	FALSE	n/a
1	Demorville Place	NW	1 Demorville Place x R1	1 Demorville Place x R1, (NW)	1	49.8	49.9	49.8	49.8	0.0	+0.1	0.0	38.6	38.6	38.6	FALSE	n/a
1	Demorville Place	NE	1 Demorville Place x R1	1 Demorville Place x R1, (NE)	0	50.2	50.4	50.1	50.2	-0.1	+0.2	0.0	38.9	39.1	38.8	FALSE	n/a
1	Demorville Place	NE	1 Demorville Place x R1	1 Demorville Place x R1, (NE)	1	50.9	51.1	51.0	51.2	+0.1	+0.2	+0.3	39.5	39.7	39.6	FALSE	n/a
1	Demorville Place	SE	1 Demorville Place x R1	1 Demorville Place x R1, (SE)	0	46.1	46.3	45.6	45.8	-0.5	+0.2	-0.3	35.2	35.4	34.8	FALSE	n/a
1	Demorville Place	SE	1 Demorville Place x R1	1 Demorville Place x R1, (SE)	1	47.8	48.0	47.6	47.8	-0.2	+0.2	0.0	36.8	36.9	36.6	FALSE	n/a
1	Demorville Place	NE	1 Demorville Place x R1	1 Demorville Place x R1, (NE)	0	45.3	45.5	44.4	44.6	-0.9	+0.2	-0.7	34.5	34.7	33.7	FALSE	n/a
1	Demorville Place	NE	1 Demorville Place x R1	1 Demorville Place x R1, (NE)	1	47.3	47.5	46.7	46.9	-0.6	+0.2	-0.4	36.3	36.5	35.8	FALSE	n/a
1	Demorville Place	SE	1 Demorville Place x R1	1 Demorville Place x R1, (SE)	0	43.7	43.9	42.9	43.1	-0.8	+0.2	-0.6	33.1	33.2	32.3	FALSE	n/a
1	Demorville Place	SE	1 Demorville Place x R1	1 Demorville Place x R1, (SE)	1	46.2	46.4	45.5	45.8	-0.7	+0.2	-0.4	35.3	35.5	34.7	FALSE	n/a
10	Demorville Place	S	10 Demorville Place x R1	10 Demorville Place x R1, (S)	0	47.6	47.8	46.4	46.6	-1.2	+0.2	-1.0	36.6	36.8	35.5	FALSE	n/a
10	Demorville Place	S	10 Demorville Place x R1	10 Demorville Place x R1, (S)	1	49.3	49.5	48.7	48.9	-0.6	+0.2	-0.4	38.1	38.3	37.6	FALSE	n/a
10	Demorville Place	W	10 Demorville Place x R1	10 Demorville Place x R1, (W)	0	41.5	41.7	40.2	40.4	-1.3	+0.2	-1.1	31.1	31.3	29.9	FALSE	n/a
10	Demorville Place	W	10 Demorville Place x R1	10 Demorville Place x R1, (W)	1	44.3	44.5	43.1	43.3	-1.2	+0.2	-1.0	33.6	33.8	32.5	FALSE	n/a
10	Demorville Place	S	10 Demorville Place x R1	10 Demorville Place x R1, (S)	0	46.3	46.5	45.6	45.8	-0.7	+0.2	-0.5	35.4	35.6	34.8	FALSE	n/a
10	Demorville Place	S	10 Demorville Place x R1	10 Demorville Place x R1, (S)	1	48.1	48.3	47.7	48.0	-0.4	+0.2	-0.1	37.0	37.2	36.7	FALSE	n/a
10	Demorville Place	W	10 Demorville Place x R1	10 Demorville Place x R1, (W)	0	45.1	45.3	44.2	44.4	-0.9	+0.2	-0.7	34.3	34.5	33.5	FALSE	n/a
10	Demorville Place	W	10 Demorville Place x R1	10 Demorville Place x R1, (W)	1	47.0	47.2	46.4	46.6	-0.6	+0.2	-0.4	36.0	36.2	35.5	FALSE	n/a
10	Demorville Place	N	10 Demorville Place x R1	10 Demorville Place x R1, (N)	0	41.8	42.0	40.7	40.9	-1.1	+0.2	-0.9	31.4	31.5	30.4	FALSE	n/a
10	Demorville Place	N	10 Demorville Place x R1	10 Demorville Place x R1, (N)	1	44.5	44.7	43.5	43.7	-1.0	+0.2	-0.8	33.8	34.0	32.9	FALSE	n/a
10	Demorville Place	N	10 Demorville Place x R1	10 Demorville Place x R1, (N)	0	43.1	43.3	42.2	42.4	-0.9	+0.2	-0.7	32.5	32.7	31.7	FALSE	n/a
10	Demorville Place	N	10 Demorville Place x R1	10 Demorville Place x R1, (N)	1	45.5	45.7	44.7	44.9	-0.8	+0.2	-0.6	34.7	34.9	34.0	FALSE	n/a
10	Demorville Place	E	10 Demorville Place x R1	10 Demorville Place x R1, (E)	0	49.4	49.6	47.7	47.9	-1.7	+0.2	-1.5	38.2	38.4	36.7	FALSE	n/a
10	Demorville Place	E	10 Demorville Place x R1	10 Demorville Place x R1, (E)	1	51.1	51.3	49.9	50.2	-1.2	+0.2	-0.9	39.7	39.9	38.6	FALSE	n/a
10	Demorville Place	E	10 Demorville Place x R1	10 Demorville Place x R1, (E)	0	50.4	50.6	48.3	48.6	-2.1	+0.2	-1.8	39.1	39.3	37.2	FALSE	n/a
10	Demorville Place	E	10 Demorville Place x R1	10 Demorville Place x R1, (E)	1	52.1	52.3	50.7	51.0	-1.4	+0.2	-1.1	40.6	40.8	39.4	FALSE	n/a
10	Demorville Place	S	10 Demorville Place x R1	10 Demorville Place x R1, (S)	0	49.0	49.2	47.4	47.6	-1.6	+0.2	-1.4	37.8	38.0	36.4	FALSE	n/a
10	Demorville Place	S	10 Demorville Place x R1	10 Demorville Place x R1, (S)	1	50.7	50.9	49.8	50.0	-0.9	+0.2	-0.7	39.4	39.5	38.6	FALSE	n/a
11	Demorville Place	E	11 Demorville Place x R1	11 Demorville Place x R1, (E)	0	53.3	53.5	50.4	50.6	-2.9	+0.2	-2.7	41.7	41.9	39.1	FALSE	n/a
11	Demorville Place	E	11 Demorville Place x R1	11 Demorville Place x R1, (E)	1	55.2	55.4	52.5	52.8	-2.7	+0.2	-2.4	43.4	43.6	41.0	FALSE	n/a
11	Demorville Place	S	11 Demorville Place x R1	11 Demorville Place x R1, (S)	0	53.6	53.8	50.4	50.7	-3.2	+0.2	-2.9	42.0	42.2	39.1	FALSE	n/a
11	Demorville Place	S	11 Demorville Place x R1	11 Demorville Place x R1, (S)	1	55.4	55.6	52.7	52.9	-2.7	+0.2	-2.5	43.6	43.8	41.2	FALSE	n/a
11	Demorville Place	W	11 Demorville Place x R1	11 Demorville Place x R1, (W)	0	46.1	46.3	44.4	44.6	-1.7	+0.2	-1.5	35.2	35.4	33.7	FALSE	n/a
11	Demorville Place	W	11 Demorville Place x R1	11 Demorville Place x R1, (W)	1	48.3	48.5	46.8	47.0	-1.5	+0.2	-1.3	37.2	37.4	35.9	FALSE	n/a
11	Demorville Place	N	11 Demorville Place x R1	11 Demorville Place x R1, (N)	0	44.1	44.3	42.8	43.0	-1.3	+0.2	-1.1	33.4	33.6	32.3	FALSE	n/a
11	Demorville Place	N	11 Demorville Place x R1	11 Demorville Place x R1, (N)	1	46.5	46.7	45.2	45.4	-1.3	+0.2	-1.1	35.6	35.8	34.4	FALSE	n/a
12	Demorville Place	N	12 Demorville Place x R1	12 Demorville Place x R1, (N)	0	42.3	42.5	41.4	41.6	-0.9	+0.2	-0.7	31.8	32.0	31.0	FALSE	n/a
12	Demorville Place	N	12 Demorville Place x R1	12 Demorville Place x R1, (N)	1	44.8	44.9	44.0	44.2	-0.8	+0.1	-0.6	34.1	34.1	33.3	FALSE	n/a
12	Demorville Place	E	12 Demorville Place x R1	12 Demorville Place x R1, (E)	0	42.3	42.5	41.5	41.7	-0.8	+0.2	-0.6	31.8	32.0	31.1	FALSE	n/a
12	Demorville Place	E	12 Demorville Place x R1	12 Demorville Place x R1, (E)	1	44.6	44.8	43.9	44.1	-0.7	+0.2	-0.5	33.9	34.1	33.2	FALSE	n/a
12	Demorville Place	N	12 Demorville Place x R1	12 Demorville Place x R1, (N)	0	42.9	43.1	42.3	42.5	-0.6	+0.2	-0.4	32.3	32.5	31.8	FALSE	n/a
12	Demorville Place	N	12 Demorville Place x R1	12 Demorville Place x R1, (N)	1	45.1	45.2	44.4	44.6	-0.7	+0.1	-0.5	34.3	34.4	33.7	FALSE	n/a
12	Demorville Place	E	12 Demorville Place x R1	12 Demorville Place x R1, (E)	0	46.2	46.4	45.9	46.1	-0.3	+0.2	-0.1	35.3	35.5	35.0	FALSE	n/a
12	Demorville Place	E	12 Demorville Place x R1	12 Demorville Place x R1, (E)	1	47.8	48.0	47.9	48.1	+0.1	+0.2	+0.3	36.8	36.9	36.8	FALSE	n/a
12	Demorville Place	S	12 Demorville Place x R1	12 Demorville Place x R1, (S)	0	46.4	46.6	45.5	45.7	-0.9	+0.2	-0.7	35.5	35.7	34.7	FALSE	n/a
12	Demorville Place	S	12 Demorville Place x R1	12 Demorville Place x R1, (S)	1	48.4	48.5	47.6	47.9	-0.8	+0.1	-0.5	37.3	37.4	36.6	FALSE	n/a
12	Demorville Place	W	12 Demorville Place x R1	12 Demorville Place x R1, (W)	0	44.4	44.6	43.6	43.8	-0.8	+0.2	-0.6	33.7	33.9	33.0	FALSE	n/a
12	Demorville Place	W	12 Demorville Place x R1	12 Demorville Place x R1, (W)	1	46.4	46.6	45.8	46.0	-0.6	+0.2	-0.4	35.5	35.7	35.0	FALSE	n/a
12	Demorville Place	S	12 Demorville Place x R1	12 Demorville Place x R1, (S)	0	42.4	42.6	41.5	41.8	-0.9	+0.2	-0.6	31.9	32.1	31.1	FALSE	n/a
12	Demorville Place	S	12 Demorville Place x R1	12 Demorville Place x R1, (S)	1	45.1	45.3	44.5	44.7	-0.6	+0.2	-0.4	34.3	34.5	33.8	FALSE	n/a
12	Demorville Place	W	12 Demorville Place x R1	12 Demorville Place x R1, (W)	0	45.3	45.5	44.1	44.3	-1.2	+0.2	-1.0	34.5	34.7	33.4	FALSE	n/a
12	Demorville Place	W	12 Demorville Place x R1	12 Demorville Place x R1, (W)	1	47.4	47.6	46.3	46.5	-1.1	+0.2	-0.9	36.4	36.6	35.4	FALSE	n/a
13	Demorville Place	N	13 Demorville Place x R1	13 Demorville Place x R1, (N)	0	44.2	44.4	43.2	43.3	-1.0	+0.2	-0.9	33.5	33.7	32.6	FALSE	n/a
13	Demorville Place	N	13 Demorville Place x R1	13 Demorville Place x R1, (N)	1	46.6	46.8	45.5	45.7	-1.1	+0.2	-0.9	35.7	35.9	34.7	FALSE	n/a
13	Demorville Place	E	13 Demorville Place x R1	13 Demorville Place x R1, (E)	0	49.0	49.2	46.5	46.7	-2.5	+0.2	-2.3	37.8	38.0	35.6	FALSE	n/a
13	Demorville Place	E	13 Demorville Place x R1	13 Demorville Place x R1, (E)	1	51.0	51.2	48.9	49.1	-2.1	+0.2	-1.9	39.6	39.8	37.7	FALSE	n/a
13	Demorville Place	S	13 Demorville Place x R1	13 Demorville Place x R1, (S)	0	51.7	51.9	48.9	49.2	-2.8	+0.2	-2.5	40.3	40.4	37.7	FALSE	n/a
13	Demorville Place	S	13 Demorville Place x R1	13 Demorville Place x R1, (S)	1	53.5	53.7	51.2	51.5	-2.3	+0.2	-2.0	41.9	42.1	39.8	FALSE	n/a
13	Demorville Place	W	13 Demorville Place x R1	13 Demorville Place x R1, (W)	0	46.5	46.7	44.7	45.0	-1.8	+0.2	-1.5	35.6	35.8	34.0	FALSE	n/a
13	Demorville Place	W	13 Demorville Place x R1	13 Demorville Place x R1, (W)	1	48.6	48.8	47.0	47.2	-1.6	+0.2	-1.4	37.5	37.7	36.0	FALSE	n/a
14	Demorville Place	N	14 Demorville Place x R1	14 Demorville Place x R1, (N)	0	42.1	42.3	41.4	41.6	-0.7	+0.2	-0.5	31.6	31.8	31.0	FALSE	n/a
14	Demorville Place	N	14 Demorville Place x R1	14 Demorville Place x R1, (N)	1	44.5	44.7	44.0	44.2	-0.5	+0.2	-0.3	33.8	34.0	33.3	FALSE	n/a
14	Demorville Place	E	14 Demorville Place x R1	14 Demorville Place x R1, (E)	0	42.1	42.3	41.5	41.7	-0.6	+0.2	-0.4	31.6	31.8	31.1	FALSE	n/a
14	Demorville Place	E	14 Demorville Place x R1	14 Demorville Place x R1, (E)	1	44.4	44.6	43.9	44.1	-0.5	+0.2	-0.3	33.7	33.9	33.2	FALSE	n/a
14	Demorville Place	N	14 Demorville Place x R1	14 Demorville Place x R1, (N)	0	43.5	43.7	43.1	43.3	-0.4	+0.2	-0.2	32.9	33.1	32.5	FALSE	n/a
14	Demorville Place	N	14 Demorville Place x R1	14 Demorville Place x R1, (N)	1	45.3	45.5	44.9	45.1	-0.4	+0.2	-0.2	34.5	34.7	34.1	FALSE	n/a
14	Demorville Place	E	14 Demorville Place x R1	14 Demorville Place x R1, (E)	0	46.3	46.5	46.1	46.3	-0.2	+0.2	0.0	35.4	35.6	35.2	FALSE	n/a
14	Demorville Place	E	14 Demorville Place x R1	14 Demorville Place x R1, (E)	1	48.0	48.2	48.0	48.2	0.0	+0.2	+0.2	36.9	37.1	36.9	FALSE	n/a
14	Demorville Place	S	14 Demorville Place x R1	14 Demorville Place x R1, (S)	0	42.7	42.9	41.9	42.1	-0.8	+0.2	-0.6	32.2	32.3	31.4	FALSE	n/a
14	Demorville Place	S	14 Demorville Place x R1	14 Demorville Place x R1, (S)	1	45.1	45.3	44.4	44.7	-0.7	+0.2	-0.4	34.3	34.5	33.7	FALSE	n/a
14	Demorville Place	W	14 Demorville Place x R1	14 Demorville Place x R1, (W)	0	44.0	44.1	43.3	43.5	-0.7	+0.1	-0.5	33.3	33.4	32.7	FALSE	n/a
14	Demorville Place	W	14 Demorville Place x R1	14 Demorville Place x R1, (W)	1	46.0	46.2	45.5	45.7	-0.5	+0.2	-0.3	35.1	35.3	34.7	FALSE	n/a
14	Demorville Place	S	14 Demorville Place x R1	14 Demorville Place x R1, (S)	0	42.0	42.2	41.4	41.6	-0.6	+0.2	-0.4	31.5	31.7	31.0	FALSE	n/a
14	Demorville Place	S	14 Demorville Place x R1	14 Demorville Place x R1, (S)	1	44.7	44.9	44.3	44.6	-0.4	+0.2	-0.1	34.0	34.1	33.6	FALSE	n/a
14	Demorville Place	W	14 Demorville Place x R1	14 Demorville Place x R1, (W)	0	44.5	44.7	44.0	44.2	-0.5	+0.2	-0.3	33.8	34.0	33.3	FALSE	n/a
14	Demorville Place	W	14 Demorville Place x R1	14 Demorville Place x R1, (W)	1	46.5	46.7	46.2	46.4	-0.3	+0.2	-0.1	35.6	35.8	35.3	FALSE	n/a
15	Demorville Place	W	15 Demorville Place x R1	15 Demorville Place x R1, (W)	0	45.5	45.7	43.8	44.0	-1.7	+0.2	-1.5	34.7	34.9	33.2	FALSE	n/a
15	Demorville Place	W	15 Demorville Place x R1	15 Demorville Place x R1, (W)	1	47.8	48.0	46.1	46.4	-1.7	+0.2	-1.4	36.8	36.9	35.2	FALSE	n/a
15	Demorville Place	N	15 Demorville Place x R1	15 Demorville Place x R1, (N)	0	44.1	44.3	43.2	43.4	-0.9	+0.2	-0.7	33.4	33.6	32.6	FALSE	n/a
15	Demorville Place	N	15 Demorville Place x R1	15 Demorville Place x R1, (N)	1	46.4	46.6	45.4	45.6	-1.0	+0.2	-0.8	35.5	35.7	34.6	FALSE	n/a
15	Demorville Place	E	15 Demorville Place x R1	15 Demorville Place x R1, (E)	0	47.1	47.3	45.8	46.1	-1.3	+0.2	-1.0	36.1	36.3	35.0	FALSE	n/a
15	Demorville Place	E	15 Demorville Place x R1	15 Demorville Place x R1, (E)	1	49.3	49.5	48.1	48.3	-1.2	+0.2	-1.0	38.1	38.3	37.0	FALSE	n/a
15	Demorville Place	S	15 Demorville Place x R1	15 Demorville Place x R1, (S)	0	50.3	50.5	48.0	48.3	-2.3	+0.2	-2.0	39.0	39.2	36.9	FALSE	n/a
15	Demorville Place	S	15 Demorville Place x R1	15 Demorville Place x R1, (S)	1	52.1	52.3	50.1	50.4	-2.0	+0.2	-1.7	40.6	40.8	38.8	FALSE	n/a
16	Demorville Place	E	16 Demorville Place x R1	16 Demorville Place x R1, (E)	0	46.3	46.5	46.4	46.6	+0.1	+0.2	+0.3	35.4	35.6	35.5	FALSE	n/a
16	Demorville Place	E	16 Demorville Place x R1	16 Demorville Place x R1, (E)	1	47.9	48.1	48.1	48.3	+0.2	+0.2	+0.4	36.8	37.0	37.0	FALSE	n/a
16	Demorville Place	S	16 Demorville Place x R1	16 Demorville Place x R1, (S)	0	42.5	42.7	41.8	42.0	-0.7	+0.2	-0.5	32.0	32.2	31.4	FALSE	n/a
16	Demorville Place	S	16 Demorville Place x R1	16 Demorville Place x R1, (S)	1	44.8	45.0	44.4	44.6	-0.4	+0.2	-0.2	34.1	34.2	33.7	FALSE	n/a
16	Demorville Place	W	16 Demorville Place x R1	16 Demorville Place x R1, (W)	0	41.0	41.2	40.4	40.6	-0.6	+0.2	-0.4	30.6	30.8	30.1	FALSE	n/a
16	Demorville Place	W	16 Demorville Place x R1	16 Demorville Place x R1, (W)	1	43.8	44.0	43.3	43.5	-0.5	+0.2	-0.3	33.2	33.3	32.7	FALSE	n/a
16	Demorville Place	S	16 Demorville Place x R1	16 Demorville Place x R1, (S)	0	41.5	41.7	40.9	41.1	-0.6	+0.2	-0.4	31.1	31.3	30.5	FALSE	n/a
16	Demorville Place	S	16 Demorville Place x R1	16 Demorville Place x R1, (S)	1	44.3	44.5	43.9	44.1	-0.4	+0.2	-0.2	33.6	33.8	33.2	FALSE	n/a
16	Demorville Place	W	16 Demorville Place x R1	16 Demorville Place x R1, (W)	0	44.4	44.5	44.1	44.3	-0.3	+0.1	-0.1	33.7	33.8	33.4	FALSE	n/a
16	Demorville Place	W	16 Demorville Place x R1	16 Demorville Place x R1, (W)	1	46.4	46.6	46.2	46.4	-0.2	+0.2	0.0	35.5	35.7	35.3	FALSE	n/a
16	Demorville Place	N	16 Demorville Place x R1	16 Demorville Place x R1, (N)	0	41.6	41.8	41.0	41.2	-0.6	+0.2	-0.4	31.2	31.4	30.6	FALSE	n/a
16	Demorville Place	N	16 Demorville Place x R1	16 Demorville Place x R1, (N)	1	44.0	44.2	43.6	43.8	-0.4	+0.2	-0.2	33.3	33.5	33.0	FALSE	n/a
16	Demorville Place	E	16 Demorville Place x R1	16 Demorville Place x R1, (E)	0	42.7	42.9	42.3	42.5	-0.4	+0.2	-0.2	32.2	32.3	31.8	FALSE	n/a
16	Demorville Place	E	16 Demorville Place x R1	16 Demorville Place x R1, (E)	1	44.6	44.8	44.3	44.4	-0.3	+0.2	-0.2	33.9	34.1	33.6	FALSE	n/a
16	Demorville Place	N	16 Demorville Place x R1	16 Demorville Place x R1, (N)	0	44.3	44.5	44.1	44.2	-0.2	+0.2	-0.1	33.6	33.8	33.4	FALSE	n/a
16	Demorville Place	N	16 Demorville Place x R1	16 Demorville Place x R1, (N)	1	45.7	45.9	45.6	45.7	-0.1	+0.2	0.0	34.9	35.0	34.8	FALSE	n/a
17	Demorville Place	W	17 Demorville Place x R1	17 Demorville Place x R1, (W)	0	44.8	45.0	43.2	43.5	-1.6	+0.2	-1.3	34.1	34.2	32.6	FALSE	n/a
17	Demorville Place	W	17 Demorville Place x R1	17 Demorville Place x R1, (W)	1	47.1	47.3	45.7	45.9	-1.4	+0.2	-1.2	36.1	36.3	34.9	FALSE	n/a
17	Demorville Place	N	17 Demorville Place x R1	17 Demorville Place x R1, (N)	0	43.7	43.9	42.7	42.9	-1.0	+0.2	-0.8	33.1	33.2	32.2	FALSE	n/a
17	Demorville Place	N	17 Demorville Place x R1	17 Demorville Place x R1, (N)	1	46.0	46.2	45.0	45.2	-1.0	+0.2	-0.8	35.1	35.3	34.2	FALSE	n/a
17	Demorville Place	E	17 Demorville Place x R1	17 Demorville Place x R1, (E)	0	45.5	45.7	43.8	44.1	-1.7	+0.2	-1.4	34.7	34.9	33.2	FALSE	n/a
17	Demorville Place	E	17 Demorville Place x R1	17 Demorville Place x R1, (E)	1	47.9	48.1	46.2	46.4	-1.7	+0.2	-1.5	36.8	37.0	35.3	FALSE	n/a
17	Demorville Place	S	17 Demorville Place x R1	17 Demorville Place x R1, (S)	0	49.8	50.0	47.9	48.1	-1.9	+0.2	-1.7	38.6	38.7	36.8	FALSE	n/a
17	Demorville Place	S	17 Demorville Place x R1	17 Demorville Place x R1, (S)	1	51.5	51.7	49.9	50.1	-1.6	+0.2	-1.4	40.1	40.3	38.6	FALSE	n/a
18	Demorville Place	N	18 Demorville Place x R1	18 Demorville Place x R1, (N)	0	41.4	41.6	40.9	41.1	-0.5	+0.2	-0.3	31.0	31.2	30.5	FALSE	n/a
18	Demorville Place	N	18 Demorville Place x R1	18 Demorville Place x R1, (N)	1	43.9	44.0	43.5	43.8	-0.4	+0.1	-0.1	33.2	33.3	32.9	FALSE	n/a
18	Demorville Place	E	18 Demorville Place x R1	18 Demorville Place x R1, (E)	0	44.1	44.3	44.0	44.1	-0.1	+0.2	0.0	33.4	33.6	33.3	FALSE	n/a
18	Demorville Place	E	18 Demorville Place x R1	18 Demorville Place x R1, (E)	1	45.4	45.6	45.3	45.5	-0.1	+0.2	+0.1	34.6	34.8	34.5	FALSE	n/a
18	Demorville Place	N	18 Demorville Place x R1	18 Demorville Place x R1, (N)	0	45.2	45.4	45.2	45.3	0.0	+0.2	+0.1	34.4	34.6	34.4	FALSE	n/a
18	Demorville Place	N	18 Demorville Place x R1	18 Demorville Place x R1, (N)	1	46.5	46.7	46.5	46.6	0.0	+0.2	+0.1	35.6	35.8	35.6	FALSE	n/a
18	Demorville Place	E	18 Demorville Place x R1	18 Demorville Place x R1, (E)	0	46.9	47.1	47.0	47.2	+0.1	+0.2	+0.3	35.9	36.1	36.0	FALSE	n/a
18	Demorville Place	E	18 Demorville Place x R1	18 Demorville Place x R1, (E)	1	48.2	48.4	48.5	48.6	+0.3	+0.2	+0.4	37.1	37.3	37.4	FALSE	n/a
18	Demorville Place	S	18 Demorville Place x R1	18 Demorville Place x R1, (S)	0	42.4	42.6	41.9	42.1	-0.5	+0.2	-0.3	31.9	32.1	31.4	FALSE	n/a
18	Demorville Place	S	18 Demorville Place x R1	18 Demorville Place x R1, (S)	1	44.7	44.9	44.4	44.7	-0.3	+0.2	0.0	34.0	34.1	33.7	FALSE	n/a
18	Demorville Place	S	18 Demorville Place x R1	18 Demorville Place x R1, (S)	0	41.6	41.8	41.0	41.2	-0.6	+0.2	-0.4	31.2	31.4	30.6	FALSE	n/a
18	Demorville Place	S	18 Demorville Place x R1	18 Demorville Place x R1, (S)	1	44.1	44.3	43.6	43.8	-0.5	+0.2	-0.3	33.4	33.6	33.0	FALSE	n/a
18	Demorville Place	W	18 Demorville Place x R1	18 Demorville Place x R1, (W)	0	44.0	44.1	43.6	43.8	-0.4	+0.1	-0.2	33.3	33.4	33.0	FALSE	n/a
18	Demorville Place	W	18 Demorville Place x R1	18 Demorville Place x R1, (W)	1	46.0	46.2	45.7	45.9	-0.3	+0.2	-0.1	35.1	35.3	34.9	FALSE	n/a
18	Demorville Place	S	18 Demorville Place x R1	18 Demorville Place x R1, (S)	0	41.3	41.5	40.9	41.1	-0.4	+0.2	-0.2	30.9	31.1	30.5	FALSE	n/a
18	Demorville Place	S	18 Demorville Place x R1	18 Demorville Place x R1, (S)	1	44.0	44.2	43.8	44.1	-0.2	+0.2	+0.1	33.3	33.5	33.2	FALSE	n/a
18	Demorville Place	W	18 Demorville Place x R1	18 Demorville Place x R1, (W)	0	44.9	45.0	44.7	44.9	-0.2	+0.1	0.0	34.1	34.2	34.0	FALSE	n/a
18	Demorville Place	W	18 Demorville Place x R1	18 Demorville Place x R1, (W)	1	46.9	47.1	46.8	47.0	-0.1	+0.2	+0.1	35.9	36.1	35.9	FALSE	n/a
19	Demorville Place	W	19 Demorville Place x R1	19 Demorville Place x R1, (W)	0	43.8	44.0	42.8	43.0	-1.0	+0.2	-0.8	33.2	33.3	32.3	FALSE	n/a
19	Demorville Place	W	19 Demorville Place x R1	19 Demorville Place x R1, (W)	1	46.1	46.3	45.2	45.5	-0.9	+0.2	-0.6	35.2	35.4	34.4	FALSE	n/a
19	Demorville Place	N	19 Demorville Place x R1	19 Demorville Place x R1, (N)	0	43.8	43.9	42.9	43.0	-0.9	+0.1	-0.8	33.2	33.2	32.3	FALSE	n/a
19	Demorville Place	N	19 Demorville Place x R1	19 Demorville Place x R1, (N)	1	46.0	46.2	45.1	45.3	-0.9	+0.2	-0.7	35.1	35.3	34.3	FALSE	n/a
19	Demorville Place	E	19 Demorville Place x R1	19 Demorville Place x R1, (E)	0	44.9	45.1	43.3	43.6	-1.6	+0.2	-1.3	34.1	34.3	32.7	FALSE	n/a
19	Demorville Place	E	19 Demorville Place x R1	19 Demorville Place x R1, (E)	1	47.1	47.3	45.7	46.0	-1.4	+0.2	-1.1	36.1	36.3	34.9	FALSE	n/a
19	Demorville Place	S	19 Demorville Place x R1	19 Demorville Place x R1, (

Building No	Street	Façade	Address	Receptor	Floor	dB LA10,18h				Short-term	Long term		dB Lnight,outside			Long-term (night)	
											DM comparison	DS comparison				DM comparison	DS comparison
						DMby	DMfy	DSby	DSfy	DSby-DMby	DMfy-DMby	DSfy-DMby	DMby	DMfy	DSfy	DMfy-DMby	DSfy-DMby
2	Demorville Place	N	2 Demorville Place x R1	2 Demorville Place x R1, (N)	1	42.7	42.9	42.2	42.4	-0.5	+0.2	-0.3	32.2	32.3	31.7	FALSE	n/a
2	Demorville Place	E	2 Demorville Place x R1	2 Demorville Place x R1, (E)	0	49.7	49.9	49.5	49.6	-0.2	+0.2	-0.1	38.5	38.6	38.3	FALSE	n/a
2	Demorville Place	E	2 Demorville Place x R1	2 Demorville Place x R1, (E)	1	50.6	50.8	50.5	50.6	-0.1	+0.2	0.0	39.3	39.5	39.2	FALSE	n/a
2	Demorville Place	S	2 Demorville Place x R1	2 Demorville Place x R1, (S)	0	42.7	42.9	42.2	42.5	-0.5	+0.2	-0.2	32.2	32.3	31.7	FALSE	n/a
2	Demorville Place	S	2 Demorville Place x R1	2 Demorville Place x R1, (S)	1	44.8	45.0	44.5	44.7	-0.3	+0.2	-0.1	34.1	34.2	33.8	FALSE	n/a
2	Demorville Place	W	2 Demorville Place x R1	2 Demorville Place x R1, (W)	0	42.1	42.3	41.6	41.9	-0.5	+0.2	-0.2	31.6	31.8	31.2	FALSE	n/a
2	Demorville Place	W	2 Demorville Place x R1	2 Demorville Place x R1, (W)	1	44.6	44.8	44.3	44.6	-0.3	+0.2	0.0	33.9	34.1	33.6	FALSE	n/a
2	Demorville Place	S	2 Demorville Place x R1	2 Demorville Place x R1, (S)	0	42.5	42.7	41.9	42.1	-0.6	+0.2	-0.4	32.0	32.2	31.4	FALSE	n/a
2	Demorville Place	S	2 Demorville Place x R1	2 Demorville Place x R1, (S)	1	44.9	45.1	44.5	44.8	-0.4	+0.2	-0.1	34.1	34.3	33.8	FALSE	n/a
20	Demorville Place	N	20 Demorville Place x R1	20 Demorville Place x R1, (N)	0	44.1	44.3	44.1	44.2	0.0	+0.2	+0.1	33.4	33.6	33.4	FALSE	n/a
20	Demorville Place	N	20 Demorville Place x R1	20 Demorville Place x R1, (N)	1	45.3	45.5	45.3	45.5	0.0	+0.2	+0.2	34.5	34.7	34.5	FALSE	n/a
20	Demorville Place	E	20 Demorville Place x R1	20 Demorville Place x R1, (E)	0	47.6	47.8	47.7	47.8	+0.1	+0.2	+0.2	36.6	36.8	36.7	FALSE	n/a
20	Demorville Place	E	20 Demorville Place x R1	20 Demorville Place x R1, (E)	1	48.7	48.8	48.9	49.0	+0.2	+0.1	+0.3	37.6	37.7	37.7	FALSE	n/a
20	Demorville Place	N	20 Demorville Place x R1	20 Demorville Place x R1, (N)	0	47.4	47.5	47.5	47.6	+0.1	+0.1	+0.2	36.4	36.5	36.5	FALSE	n/a
20	Demorville Place	N	20 Demorville Place x R1	20 Demorville Place x R1, (N)	1	48.4	48.6	48.5	48.6	+0.1	+0.2	+0.2	37.3	37.5	37.4	FALSE	n/a
20	Demorville Place	E	20 Demorville Place x R1	20 Demorville Place x R1, (E)	0	47.7	47.9	48.0	48.1	+0.3	+0.2	+0.4	36.7	36.8	36.9	FALSE	n/a
20	Demorville Place	E	20 Demorville Place x R1	20 Demorville Place x R1, (E)	1	48.9	49.1	49.2	49.3	+0.3	+0.2	+0.4	37.7	37.9	38.0	FALSE	n/a
20	Demorville Place	S	20 Demorville Place x R1	20 Demorville Place x R1, (S)	0	41.7	41.9	41.3	41.5	-0.4	+0.2	-0.2	31.3	31.4	30.9	FALSE	n/a
20	Demorville Place	S	20 Demorville Place x R1	20 Demorville Place x R1, (S)	1	44.1	44.3	43.9	44.1	-0.2	+0.2	0.0	33.4	33.6	33.2	FALSE	n/a
20	Demorville Place	W	20 Demorville Place x R1	20 Demorville Place x R1, (W)	0	45.0	45.2	44.9	45.1	-0.1	+0.2	+0.1	34.2	34.4	34.1	FALSE	n/a
20	Demorville Place	W	20 Demorville Place x R1	20 Demorville Place x R1, (W)	1	47.1	47.3	47.1	47.2	0.0	+0.2	+0.1	36.1	36.3	36.1	FALSE	n/a
20	Demorville Place	S	20 Demorville Place x R1	20 Demorville Place x R1, (S)	0	45.2	45.4	45.1	45.2	-0.1	+0.2	0.0	34.4	34.6	34.3	FALSE	n/a
20	Demorville Place	S	20 Demorville Place x R1	20 Demorville Place x R1, (S)	1	47.2	47.4	47.2	47.3	0.0	+0.2	+0.1	36.2	36.4	36.2	FALSE	n/a
20	Demorville Place	W	20 Demorville Place x R1	20 Demorville Place x R1, (W)	0	45.9	46.1	45.9	46.0	0.0	+0.2	+0.1	35.0	35.2	35.0	FALSE	n/a
20	Demorville Place	W	20 Demorville Place x R1	20 Demorville Place x R1, (W)	1	47.9	48.1	48.0	48.1	+0.1	+0.2	+0.2	36.8	37.0	36.9	FALSE	n/a
20	Demorville Place	N	20 Demorville Place x R1	20 Demorville Place x R1, (N)	0	45.6	45.8	45.6	45.7	0.0	+0.2	+0.1	34.8	35.0	34.8	FALSE	n/a
20	Demorville Place	N	20 Demorville Place x R1	20 Demorville Place x R1, (N)	1	47.5	47.7	47.5	47.6	0.0	+0.2	+0.1	36.5	36.7	36.5	FALSE	n/a
20	Demorville Place	W	20 Demorville Place x R1	20 Demorville Place x R1, (W)	0	45.7	45.9	45.7	45.8	0.0	+0.2	+0.1	34.9	35.0	34.9	FALSE	n/a
20	Demorville Place	W	20 Demorville Place x R1	20 Demorville Place x R1, (W)	1	47.5	47.7	47.5	47.6	0.0	+0.2	+0.1	36.5	36.7	36.5	FALSE	n/a
21	Demorville Place	S	21 Demorville Place x R1	21 Demorville Place x R1, (S)	0	50.9	51.1	47.9	48.2	-3.0	+0.2	-2.7	39.5	39.7	36.8	FALSE	n/a
21	Demorville Place	S	21 Demorville Place x R1	21 Demorville Place x R1, (S)	1	52.5	52.7	49.9	50.1	-2.6	+0.2	-2.4	41.0	41.2	38.6	FALSE	n/a
21	Demorville Place	S	21 Demorville Place x R1	21 Demorville Place x R1, (S)	0	51.8	52.0	48.0	48.2	-3.8	+0.2	-3.6	40.4	40.5	36.9	FALSE	n/a
21	Demorville Place	S	21 Demorville Place x R1	21 Demorville Place x R1, (S)	1	53.4	53.6	49.8	50.1	-3.6	+0.2	-3.3	41.8	42.0	38.6	FALSE	n/a
21	Demorville Place	W	21 Demorville Place x R1	21 Demorville Place x R1, (W)	0	51.5	51.7	46.1	46.3	-5.4	+0.2	-5.2	40.1	40.3	35.2	FALSE	n/a
21	Demorville Place	W	21 Demorville Place x R1	21 Demorville Place x R1, (W)	1	53.2	53.4	47.7	48.0	-5.5	+0.2	-5.2	41.6	41.8	36.7	FALSE	n/a
21	Demorville Place	N	21 Demorville Place x R1	21 Demorville Place x R1, (N)	0	43.4	43.6	42.6	42.8	-0.8	+0.2	-0.6	32.8	33.0	32.1	FALSE	n/a
21	Demorville Place	N	21 Demorville Place x R1	21 Demorville Place x R1, (N)	1	45.8	45.9	44.9	45.1	-0.9	+0.1	-0.7	35.0	35.0	34.1	FALSE	n/a
21	Demorville Place	E	21 Demorville Place x R1	21 Demorville Place x R1, (E)	0	45.6	45.8	44.0	44.2	-1.6	+0.2	-1.4	34.8	35.0	33.3	FALSE	n/a
21	Demorville Place	E	21 Demorville Place x R1	21 Demorville Place x R1, (E)	1	47.7	47.9	46.3	46.6	-1.4	+0.2	-1.1	36.7	36.8	35.4	FALSE	n/a
23	Demorville Place	SE	23 Demorville Place x R1	23 Demorville Place x R1, (SE)	0	50.9	51.1	46.0	46.2	-4.9	+0.2	-4.7	39.5	39.7	35.1	FALSE	n/a
23	Demorville Place	SE	23 Demorville Place x R1	23 Demorville Place x R1, (SE)	1	52.6	52.8	47.8	48.0	-4.8	+0.2	-4.6	41.1	41.3	36.8	FALSE	n/a
23	Demorville Place	SW	23 Demorville Place x R1	23 Demorville Place x R1, (SW)	0	51.5	51.7	46.7	46.9	-4.8	+0.2	-4.6	40.1	40.3	35.8	FALSE	n/a
23	Demorville Place	SW	23 Demorville Place x R1	23 Demorville Place x R1, (SW)	1	53.2	53.4	48.3	48.6	-4.9	+0.2	-4.6	41.6	41.8	37.2	FALSE	n/a
23	Demorville Place	SE	23 Demorville Place x R1	23 Demorville Place x R1, (SE)	0	51.5	51.7	46.8	47.0	-4.7	+0.2	-4.5	40.1	40.3	35.9	FALSE	n/a
23	Demorville Place	SE	23 Demorville Place x R1	23 Demorville Place x R1, (SE)	1	53.2	53.4	48.3	48.6	-4.9	+0.2	-4.6	41.6	41.8	37.2	FALSE	n/a
23	Demorville Place	SW	23 Demorville Place x R1	23 Demorville Place x R1, (SW)	0	51.2	51.4	46.2	46.4	-5.0	+0.2	-4.8	39.8	40.0	35.3	FALSE	n/a
23	Demorville Place	SW	23 Demorville Place x R1	23 Demorville Place x R1, (SW)	1	52.9	53.1	47.5	47.8	-5.4	+0.2	-5.1	41.3	41.5	36.5	FALSE	n/a
23	Demorville Place	NW	23 Demorville Place x R1	23 Demorville Place x R1, (NW)	0	41.3	41.5	40.5	40.7	-0.8	+0.2	-0.6	30.9	31.1	30.2	FALSE	n/a
23	Demorville Place	NW	23 Demorville Place x R1	23 Demorville Place x R1, (NW)	1	43.8	43.9	43.0	43.2	-0.8	+0.1	-0.6	33.2	33.2	32.4	FALSE	n/a
23	Demorville Place	SW	23 Demorville Place x R1	23 Demorville Place x R1, (SW)	0	41.2	41.4	40.5	40.6	-0.7	+0.2	-0.6	30.8	31.0	30.2	FALSE	n/a
23	Demorville Place	SW	23 Demorville Place x R1	23 Demorville Place x R1, (SW)	1	43.7	43.9	43.0	43.2	-0.7	+0.2	-0.5	33.1	33.2	32.4	FALSE	n/a
23	Demorville Place	NW	23 Demorville Place x R1	23 Demorville Place x R1, (NW)	0	42.3	42.5	41.6	41.8	-0.7	+0.2	-0.5	31.8	32.0	31.2	FALSE	n/a
23	Demorville Place	NW	23 Demorville Place x R1	23 Demorville Place x R1, (NW)	1	44.9	45.0	44.2	44.4	-0.7	+0.1	-0.5	34.1	34.2	33.5	FALSE	n/a
23	Demorville Place	NE	23 Demorville Place x R1	23 Demorville Place x R1, (NE)	0	45.5	45.7	45.2	45.4	-0.3	+0.2	-0.1	34.7	34.9	34.4	FALSE	n/a
23	Demorville Place	NE	23 Demorville Place x R1	23 Demorville Place x R1, (NE)	1	47.4	47.5	47.4	47.6	0.0	+0.1	+0.2	36.4	36.5	36.4	FALSE	n/a
23	Demorville Place	NE	23 Demorville Place x R1	23 Demorville Place x R1, (NE)	0	45.0	45.2	44.4	44.6	-0.6	+0.2	-0.4	34.2	34.4	33.7	FALSE	n/a
23	Demorville Place	NE	23 Demorville Place x R1	23 Demorville Place x R1, (NE)	1	46.9	47.1	46.7	46.9	-0.2	+0.2	0.0	35.9	36.1	35.8	FALSE	n/a
25	Demorville Place	NW	25 Demorville Place x R1	25 Demorville Place x R1, (NW)	0	41.3	41.5	40.8	41.0	-0.5	+0.2	-0.3	30.9	31.1	30.5	FALSE	n/a
25	Demorville Place	NW	25 Demorville Place x R1	25 Demorville Place x R1, (NW)	1	43.9	44.1	43.4	43.6	-0.5	+0.2	-0.3	33.2	33.4	32.8	FALSE	n/a
25	Demorville Place	NE	25 Demorville Place x R1	25 Demorville Place x R1, (NE)	0	44.7	44.9	44.7	44.9	0.0	+0.2	+0.2	34.0	34.1	34.0	FALSE	n/a
25	Demorville Place	NE	25 Demorville Place x R1	25 Demorville Place x R1, (NE)	1	46.5	46.7	46.7	46.9	+0.2	+0.2	+0.4	35.6	35.8	35.8	FALSE	n/a
25	Demorville Place	N	25 Demorville Place x R1	25 Demorville Place x R1, (N)	0	40.8	40.9	39.8	40.0	-1.0	+0.1	-0.8	30.5	30.5	29.6	FALSE	n/a
25	Demorville Place	N	25 Demorville Place x R1	25 Demorville Place x R1, (N)	1	43.6	43.8	42.7	43.0	-0.9	+0.2	-0.6	33.0	33.2	32.2	FALSE	n/a
25	Demorville Place	E	25 Demorville Place x R1	25 Demorville Place x R1, (E)	0	45.4	45.6	45.2	45.4	-0.2	+0.2	0.0	34.6	34.8	34.4	FALSE	n/a
25	Demorville Place	E	25 Demorville Place x R1	25 Demorville Place x R1, (E)	1	47.2	47.4	47.4	47.6	+0.2	+0.2	+0.4	36.2	36.4	36.4	FALSE	n/a
25	Demorville Place	SE	25 Demorville Place x R1	25 Demorville Place x R1, (SE)	0	44.6	44.8	44.2	44.5	-0.4	+0.2	-0.1	33.9	34.1	33.5	FALSE	n/a
25	Demorville Place	SE	25 Demorville Place x R1	25 Demorville Place x R1, (SE)	1	46.7	46.9	46.5	46.8	-0.2	+0.2	+0.1	35.8	35.9	35.6	FALSE	n/a
25	Demorville Place	SE	25 Demorville Place x R1	25 Demorville Place x R1, (SE)	0	44.1	44.3	43.4	43.6	-0.7	+0.2	-0.5	33.4	33.6	32.8	FALSE	n/a
25	Demorville Place	SE	25 Demorville Place x R1	25 Demorville Place x R1, (SE)	1	46.5	46.7	45.8	46.0	-0.7	+0.2	-0.5	35.6	35.8	35.0	FALSE	n/a
25	Demorville Place	W	25 Demorville Place x R1	25 Demorville Place x R1, (W)	0	47.9	48.1	43.6	43.8	-4.3	+0.2	-4.1	36.8	37.0	33.0	FALSE	n/a
25	Demorville Place	W	25 Demorville Place x R1	25 Demorville Place x R1, (W)	1	49.8	50.0	45.5	45.7	-4.3	+0.2	-4.1	38.6	38.7	34.7	FALSE	n/a
25	Demorville Place	S	25 Demorville Place x R1	25 Demorville Place x R1, (S)	0	49.4	49.6	44.7	44.9	-4.7	+0.2	-4.5	38.2	38.4	34.0	FALSE	n/a
25	Demorville Place	S	25 Demorville Place x R1	25 Demorville Place x R1, (S)	1	51.3	51.5	46.4	46.6	-4.9	+0.2	-4.7	39.9	40.1	35.5	FALSE	n/a
25	Demorville Place	SW	25 Demorville Place x R1	25 Demorville Place x R1, (SW)	0	49.3	49.5	45.0	45.2	-4.3	+0.2	-4.1	38.1	38.3	34.2	FALSE	n/a
25	Demorville Place	SW	25 Demorville Place x R1	25 Demorville Place x R1, (SW)	1	51.2	51.4	46.4	46.6	-4.8	+0.2	-4.6	39.8	40.0	35.5	FALSE	n/a
27	Demorville Place	NW	27 Demorville Place x R1	27 Demorville Place x R1, (NW)	0	41.1	41.3	40.7	40.9	-0.4	+0.2	-0.2	30.7	30.9	30.4	FALSE	n/a
27	Demorville Place	NW	27 Demorville Place x R1	27 Demorville Place x R1, (NW)	1	43.7	43.8	43.3	43.5	-0.4	+0.1	-0.2	33.1	33.2	32.7	FALSE	n/a
27	Demorville Place	NE	27 Demorville Place x R1	27 Demorville Place x R1, (NE)	0	44.7	44.9	44.9	45.1	+0.2	+0.2	+0.4	34.0	34.1	34.1	FALSE	n/a
27	Demorville Place	NE	27 Demorville Place x R1	27 Demorville Place x R1, (NE)	1	46.6	46.8	47.0	47.1	+0.4	+0.2	+0.5	35.7	35.9	36.0	FALSE	n/a
27	Demorville Place	NE	27 Demorville Place x R1	27 Demorville Place x R1, (NE)	0	45.1	45.3	45.2	45.4	+0.1	+0.2	+0.3	34.3	34.5	34.4	FALSE	n/a
27	Demorville Place	NE	27 Demorville Place x R1	27 Demorville Place x R1, (NE)	1	47.0	47.2	47.3	47.5	+0.3	+0.2	+0.5	36.0	36.2	36.3	FALSE	n/a
27	Demorville Place	S	27 Demorville Place x R1	27 Demorville Place x R1, (S)	0	43.1	43.3	42.6	42.8	-0.5	+0.2	-0.3	32.5	32.7	32.1	FALSE	n/a
27	Demorville Place	S	27 Demorville Place x R1	27 Demorville Place x R1, (S)	1	45.4	45.6	45.2	45.4	-0.2	+0.2	0.0	34.6	34.8	34.4	FALSE	n/a
27	Demorville Place	SW	27 Demorville Place x R1	27 Demorville Place x R1, (SW)	0	48.1	48.3	44.4	44.6	-3.7	+0.2	-3.5	37.0	37.2	33.7	FALSE	n/a
27	Demorville Place	SW	27 Demorville Place x R1	27 Demorville Place x R1, (SW)	1	50.0	50.2	46.2	46.4	-3.8	+0.2	-3.6	38.7	38.9	35.3	FALSE	n/a
27	Demorville Place	SE	27 Demorville Place x R1	27 Demorville Place x R1, (SE)	0	48.7	48.9	45.0	45.2	-3.7	+0.2	-3.5	37.6	37.7	34.2	FALSE	n/a
27	Demorville Place	SE	27 Demorville Place x R1	27 Demorville Place x R1, (SE)	1	50.7	50.9	46.6	46.8	-4.1	+0.2	-3.9	39.4	39.5	35.7	FALSE	n/a
27	Demorville Place	SW	27 Demorville Place x R1	27 Demorville Place x R1, (SW)	0	48.3	48.5	44.7	44.9	-3.6	+0.2	-3.4	37.2	37.4	34.0	FALSE	n/a
27	Demorville Place	SW	27 Demorville Place x R1	27 Demorville Place x R1, (SW)	1	50.3	50.5	46.0	46.2	-4.3	+0.2	-4.1	39.0	39.2	35.1	FALSE	n/a
29	Demorville Place	N	29 Demorville Place x R1	29 Demorville Place x R1, (N)	0	40.9	41.1	40.7	40.9	-0.2	+0.2	0.0	30.5	30.7	30.4	FALSE	n/a
29	Demorville Place	N	29 Demorville Place x R1	29 Demorville Place x R1, (N)	1	43.3	43.5	43.2	43.4	-0.1	+0.2	+0.1	32.7	32.9	32.6	FALSE	n/a
29	Demorville Place	E	29 Demorville Place x R1	29 Demorville Place x R1, (E)	0	45.4	45.6	45.7	45.9	+0.3	+0.2	+0.5	34.6	34.8	34.9	FALSE	n/a
29	Demorville Place	E	29 Demorville Place x R1	29 Demorville Place x R1, (E)	1	47.1	47.3	47.6	47.7	+0.5	+0.2	+0.6	36.1	36.3	36.6	FALSE	n/a
29	Demorville Place	E	29 Demorville Place x R1	29 Demorville Place x R1, (E)	0	45.4	45.6	45.6	45.8	+0.2	+0.2	+0.4	34.6	34.8	34.8	FALSE	n/a
29	Demorville Place	E	29 Demorville Place x R1	29 Demorville Place x R1, (E)	1	47.3	47.5	47.6	47.8	+0.3	+0.2	+0.5	36.3	36.5	36.6	FALSE	n/a
29	Demorville Place	S	29 Demorville Place x R1	29 Demorville Place x R1, (S)	0	42.6	42.8	42.2	42.4	-0.4	+0.2	-0.2	32.1	32.3	31.7	FALSE	n/a
29	Demorville Place	S	29 Demorville Place x R1	29 Demorville Place x R1, (S)	1	44.9	45.1	44.8	45.0	-0.1	+0.2	+0.1	34.1	34.3	34.1	FALSE	n/a
29	Demorville Place	W	29 Demorville Place x R1	29 Demorville Place x R1, (W)	0	46.5	46.7	43.8	44.0	-2.7	+0.2	-2.5	35.6	35.8	33.2	FALSE	n/a
29	Demorville Place	W	29 Demorville Place x R1	29 Demorville Place x R1, (W)	1	48.5	48.7	45.6	45.9	-2.9	+0.2	-2.6	37.4	37.6	34.8	FALSE	n/a
29	Demorville Place	S	29 Demorville Place x R1	29 Demorville Place x R1, (S)	0	47.7	47.9	44.5	44.8	-3.2	+0.2	-2.9	36.7	36.8	33.8	FALSE	n/a
29	Demorville Place	S	29 Demorville Place x R1	29 Demorville Place x R1, (S)	1	49.7	49.9	46.1	46.3	-3.6	+0.2	-3.4	38.5	38.6	35.2	FALSE	n/a
29	Demorville Place	W	29 Demorville Place x R1	29 Demorville Place x R1, (W)	0	47.3	47.5	44.3	44.5	-3.0	+0.2	-2.8	36.3	36.5	33.6	FALSE	n/a
29	Demorville Place	W	29 Demorville Place x R1	29 Demorville Place x R1, (W)	1	49.4	49.6	45.7	45.9	-3.7	+0.2	-3.5	38.2	38.4	34.9	FALSE	n/a
3	Demorville Place	SW	3 Demorville Place x R1	3 Demorville Place x R1, (SW)	0	47.5	47.7	45.8	46.1	-1.7	+0.2	-1.4	36.5	36.7	35.0	FALSE	n/a
3	Demorville Place	SW	3 Demorville Place x R1	3 Demorville Place x R1, (SW)	1	49.5	49.7	47.9	48.1	-1.6	+0.2	-1.4	38.3	38.5	36.8	FALSE	n/a
3	Demorville Place	NW	3 Demorville Place x R1	3 Demorville Place x R1, (NW)	0	42.4	42.6	41.4	41.7	-1.0	+0.2	-0.7	31.9	32.1	31.0	FALSE	n/a
3	Demorville Place	NW	3 Demorville Place x R1	3 Demorville Place x R1, (NW)	1	45.3	45.5	44.5	44.7	-0.8	+0.2	-0.6	34.5	34.7	33.8	FALSE	n/a
3	Demorville Place	SW	3 Demorville Place x R1	3 Demorville Place x R1, (SW)	0	46.5	46.7	45.1	45.3	-1.4	+0.2	-1.2	35.6	35.8	34.3	FALSE	n/a
3	Demorville Place	SW	3 Demorville Place x R1	3 Demorville Place x R1, (SW)	1	48.4	48.6	46.9	47.1	-1.5	+0.2	-1.3	37.3	37.5	35.9	FALSE	n/a
3	Demorville Place	NW	3 Demorville Place x R1	3 Demorville Place x R1, (NW)	0	44.3	44.5	43.9	44.0	-0.4	+0.2	-0.3	33.6	33.8	33.2	FALSE	n/a
3	Demorville Place	NW	3 Demorville Place x R1	3 Demorville Place x R1, (NW)	1	46.0	46.2	45.6	45.7	-0.4	+0.2	-0.3	35.1	35.3	34.8	FALSE	n/a
3	Demorville Place	NE	3 Demorville Place x R1	3 Demorville Place x R1, (NE)	0	50.0	50.1	49.6	49.7	-0.4	+0.1	-0.3	38.7	38.8	38.4	FALSE	n/a
3	Demorville Place	NE	3 Demorville Place x R1	3 Demorville Place x R1, (NE)	1	50.8	51.0	50.8	51.0	0.0	+0.2	+0.2	39.5	39.6	39.5	FALSE	n/a
3	Demorville Place	SE	3 Demorville Place x R1	3 Demorville Place x R1, (SE)	0	47.3	47.5	46.5	46.8	-0.8	+0.2	-0.5	36.3	36.5	35.6	FALSE	n/a
3	Demorville Place	SE	3 Demorville Place x R1	3 Demorville Place x R1, (SE)	1	49.0	49.2	48.6	48.9	-0.4	+0.2	-0.1	37.8	38.0	37.5	FALSE	n/a
3	Demorville Place	NE	3 Demorville Place x R1	3 Demorville Place x R1, (NE)	0	45.4	45.5	44.5	44.7	-0.9	+0.1	-0.7	34.6	34.7	33.8	FALSE	n/a
3	Demorville Place	NE	3 Demorville Place x R1	3 Demorville Place x R1, (NE)	1	47.5	47.7	46.8	47.1	-0.7	+0.2	-0.4	36.5	36.7	35.9	FALSE	n/a
3	Demorville Place	SE	3 Demorville Place x R1	3 Demorville Place x R1, (SE)	0	44.0	44.2	43.1	43.3	-0.9	+0.2	-0.7	33.3	33.5	32.5	FALSE	n/a
3	Demorville Place	SE	3 Demorville Place x R1	3 Demorville Place x R1, (SE)	1	46.6	46.8	45.8	46.0	-0.8	+0.2	-0.6	35.7	35.9	35.0	FALSE	n/a
31	Demorville Place	N	31 Demorville Place x R1	31 Demorville Place x R1, (N)	0	47.1	47.3	47.3	47.4	+0.2	+0.2	+0.3	36.1	36.3	36.3	FALSE	n/a
31	Demorville Place	N	31 Demorville Place x R1	31 Demorville Place x R1, (N)	1	48.6	48.8	48.8	48.9	+0.2	+0.2	+0.3	37.5	37.7	37.7	FALSE	n/a
31	Demorville Place	E	31 Demorville Place x R1	31 Demorville Place x R1, (E)	0	47.3	47.5	47.6	47.7	+0.3	+0.2	+0.4	36.3	36.5	36.6	FALSE	n/a
31	Demorville Place	E	31 Demorville Place x R1	31 Demorville Place x R1, (E)	1	48.5	48.7	49.0	49.1	+0.5	+0.2	+0.6	37.4	37.6	37.8	FALSE	n/a
31	Demorville Place	NE	31 Demorville Place x R1	31 Demorville Place x R1, (NE)	0	46.7	46.9	47.0	47.1	+0.3	+0.2	+0.4	35.8	35.9	36.0	FALSE	n/a
31	Demorville Place	NE	31 Demorville Place x R1	31 Demorville Place x R1, (NE)	1	48.3	48.5	48.7	48.8	+0.4	+0.2	+0.5	37.2	37.4	37.6	FALSE	n/a
31	Demorville Place	S	31 Demorville Place x R1	31 Demorville Place x R1, (S)	0	42.3	42.5	42.1	42.3	-0.2	+0.2	0.0	31.8	32.0	31.6	FALSE	n/a
31	Demorville Place	S	31 Demorville Place x R1	31 Demorville Place x R1, (S)	1	44.6	44.8	44.6	44.8	0.0	+0.2	+0.2	33.9	34.1	33.9	FALSE	n/a
31	Demorville Place	W	31 Demorville Place x R1	31 Demorville Place x R1, (W)	0	45.2	45.3	43.3	43.5	-1.9	+0.1	-1.7	34.4	34.5	32.7	FALSE	n/a
31	Demorville Place	W	31 Demorville Place x R1	31 Demorville Place x R1, (W)	1	47.2	47.4	45.2	45.4	-2.0	+0.2	-1.8	36.2	36.4	34.4	FALSE	n/a
31	Demorville Place	S	31 Demorville Place x R1	31 Demorville Place x R1, (S)	0	46.7	46.9	44.1	44.3	-2.6	+0.2	-2.4	35.8	35.9	33.4	FALSE	n/a
31	Demorville Place	S	31 Demorville Place x R1	31 Demorville Place x R1, (S)	1	48.8	49.0	45.7	45.9	-3.1	+0.2	-2.9	37.7	37.8	34.9	FALSE	n/a
31	Demorville Place	W	31 Demorville Place x R1	31 Demorville Place x R1, (W)	0	46.8	47.0	45.2

Building No	Street	Façade	Address	Receptor	Floor	dB LA10,18h				Short-term	Long term		dB Lnight,outside			Long-term (night)	
											DM comparison	DS comparison				DM comparison	DS comparison
						DMby	DMfy	DSby	DSfy	DSby-DMby	DMfy-DMby	DSfy-DMby	DMby	DMfy	DSfy	DMfy-DMby	DSfy-DMby
4	Demorville Place	E	4 Demorville Place x R1	4 Demorville Place x R1, (E)	0	48.6	48.8	48.4	48.5	-0.2	+0.2	-0.1	37.5	37.7	37.3	FALSE	n/a
4	Demorville Place	E	4 Demorville Place x R1	4 Demorville Place x R1, (E)	1	49.5	49.6	49.5	49.7	0.0	+0.1	+0.2	38.3	38.4	38.3	FALSE	n/a
4	Demorville Place	S	4 Demorville Place x R1	4 Demorville Place x R1, (S)	0	40.6	40.8	39.7	39.9	-0.9	+0.2	-0.7	30.3	30.5	29.5	FALSE	n/a
4	Demorville Place	S	4 Demorville Place x R1	4 Demorville Place x R1, (S)	1	43.2	43.4	42.5	42.7	-0.7	+0.2	-0.5	32.6	32.8	32.0	FALSE	n/a
4	Demorville Place	W	4 Demorville Place x R1	4 Demorville Place x R1, (W)	0	43.4	43.6	43.1	43.3	-0.3	+0.2	-0.1	32.8	33.0	32.5	FALSE	n/a
4	Demorville Place	W	4 Demorville Place x R1	4 Demorville Place x R1, (W)	1	45.5	45.7	45.3	45.5	-0.2	+0.2	0.0	34.7	34.9	34.5	FALSE	n/a
4	Demorville Place	S	4 Demorville Place x R1	4 Demorville Place x R1, (S)	0	43.8	44.0	43.6	43.8	-0.2	+0.2	0.0	33.2	33.3	33.0	FALSE	n/a
4	Demorville Place	S	4 Demorville Place x R1	4 Demorville Place x R1, (S)	1	45.8	46.0	45.7	45.9	-0.1	+0.2	+0.1	35.0	35.1	34.9	FALSE	n/a
5	Demorville Place	SW	5 Demorville Place x R1	5 Demorville Place x R1, (SW)	0	48.6	48.8	46.3	46.5	-2.3	+0.2	-2.1	37.5	37.7	35.4	FALSE	n/a
5	Demorville Place	SW	5 Demorville Place x R1	5 Demorville Place x R1, (SW)	1	50.7	50.9	48.5	48.7	-2.2	+0.2	-2.0	39.4	39.5	37.4	FALSE	n/a
5	Demorville Place	NW	5 Demorville Place x R1	5 Demorville Place x R1, (NW)	0	42.9	43.1	41.6	41.9	-1.3	+0.2	-1.0	32.3	32.5	31.2	FALSE	n/a
5	Demorville Place	NW	5 Demorville Place x R1	5 Demorville Place x R1, (NW)	1	45.8	46.0	44.8	45.0	-1.0	+0.2	-0.8	35.0	35.1	34.1	FALSE	n/a
5	Demorville Place	SW	5 Demorville Place x R1	5 Demorville Place x R1, (SW)	0	47.4	47.6	45.4	45.6	-2.0	+0.2	-1.8	36.4	36.6	34.6	FALSE	n/a
5	Demorville Place	SW	5 Demorville Place x R1	5 Demorville Place x R1, (SW)	1	49.4	49.6	47.4	47.6	-2.0	+0.2	-1.8	38.2	38.4	36.4	FALSE	n/a
5	Demorville Place	NW	5 Demorville Place x R1	5 Demorville Place x R1, (NW)	0	42.9	43.1	42.1	42.3	-0.8	+0.2	-0.6	32.3	32.5	31.6	FALSE	n/a
5	Demorville Place	NW	5 Demorville Place x R1	5 Demorville Place x R1, (NW)	1	45.4	45.6	44.5	44.7	-0.9	+0.2	-0.7	34.6	34.8	33.8	FALSE	n/a
5	Demorville Place	NE	5 Demorville Place x R1	5 Demorville Place x R1, (NE)	0	50.2	50.4	49.3	49.5	-0.9	+0.2	-0.7	38.9	39.1	38.1	FALSE	n/a
5	Demorville Place	NE	5 Demorville Place x R1	5 Demorville Place x R1, (NE)	1	51.3	51.5	50.9	51.1	-0.4	+0.2	-0.2	39.9	40.1	39.5	FALSE	n/a
5	Demorville Place	SE	5 Demorville Place x R1	5 Demorville Place x R1, (SE)	0	49.2	49.4	47.8	48.1	-1.4	+0.2	-1.1	38.0	38.2	36.8	FALSE	n/a
5	Demorville Place	SE	5 Demorville Place x R1	5 Demorville Place x R1, (SE)	1	50.7	50.9	50.1	50.4	-0.6	+0.2	-0.3	39.4	39.5	38.8	FALSE	n/a
5	Demorville Place	NE	5 Demorville Place x R1	5 Demorville Place x R1, (NE)	0	47.3	47.4	46.0	46.2	-1.3	+0.1	-1.1	36.3	36.4	35.1	FALSE	n/a
5	Demorville Place	NE	5 Demorville Place x R1	5 Demorville Place x R1, (NE)	1	49.1	49.3	48.3	48.5	-0.8	+0.2	-0.6	37.9	38.1	37.2	FALSE	n/a
5	Demorville Place	SE	5 Demorville Place x R1	5 Demorville Place x R1, (SE)	0	44.8	45.0	43.7	43.9	-1.1	+0.2	-0.9	34.1	34.2	33.1	FALSE	n/a
5	Demorville Place	SE	5 Demorville Place x R1	5 Demorville Place x R1, (SE)	1	47.4	47.6	46.3	46.5	-1.1	+0.2	-0.9	36.4	36.6	35.4	FALSE	n/a
6	Demorville Place	N	6 Demorville Place x R1	6 Demorville Place x R1, (N)	0	40.7	40.9	39.8	40.0	-0.9	+0.2	-0.7	30.4	30.5	29.6	FALSE	n/a
6	Demorville Place	N	6 Demorville Place x R1	6 Demorville Place x R1, (N)	1	43.4	43.6	42.7	42.9	-0.7	+0.2	-0.5	32.8	33.0	32.2	FALSE	n/a
6	Demorville Place	E	6 Demorville Place x R1	6 Demorville Place x R1, (E)	0	49.4	49.6	48.8	48.9	-0.6	+0.2	-0.5	38.2	38.4	37.7	FALSE	n/a
6	Demorville Place	E	6 Demorville Place x R1	6 Demorville Place x R1, (E)	1	50.4	50.6	50.0	50.2	-0.4	+0.2	-0.2	39.1	39.3	38.7	FALSE	n/a
6	Demorville Place	N	6 Demorville Place x R1	6 Demorville Place x R1, (N)	0	49.3	49.5	48.6	48.8	-0.7	+0.2	-0.5	38.1	38.3	37.5	FALSE	n/a
6	Demorville Place	N	6 Demorville Place x R1	6 Demorville Place x R1, (N)	1	50.3	50.5	49.9	50.1	-0.4	+0.2	-0.2	39.0	39.2	38.6	FALSE	n/a
6	Demorville Place	E	6 Demorville Place x R1	6 Demorville Place x R1, (E)	0	49.3	49.5	48.4	48.6	-0.9	+0.2	-0.7	38.1	38.3	37.3	FALSE	n/a
6	Demorville Place	E	6 Demorville Place x R1	6 Demorville Place x R1, (E)	1	50.5	50.7	50.0	50.2	-0.5	+0.2	-0.3	39.2	39.4	38.7	FALSE	n/a
6	Demorville Place	S	6 Demorville Place x R1	6 Demorville Place x R1, (S)	0	42.0	42.2	41.0	41.2	-1.0	+0.2	-0.8	31.5	31.7	30.6	FALSE	n/a
6	Demorville Place	S	6 Demorville Place x R1	6 Demorville Place x R1, (S)	1	44.5	44.7	43.6	43.8	-0.9	+0.2	-0.7	33.8	34.0	33.0	FALSE	n/a
6	Demorville Place	W	6 Demorville Place x R1	6 Demorville Place x R1, (W)	0	42.9	43.1	41.9	42.1	-1.0	+0.2	-0.8	32.3	32.5	31.4	FALSE	n/a
6	Demorville Place	W	6 Demorville Place x R1	6 Demorville Place x R1, (W)	1	45.4	45.6	44.7	44.9	-0.7	+0.2	-0.5	34.6	34.8	34.0	FALSE	n/a
6	Demorville Place	S	6 Demorville Place x R1	6 Demorville Place x R1, (S)	0	43.7	43.9	42.8	43.0	-0.9	+0.2	-0.7	33.1	33.2	32.3	FALSE	n/a
6	Demorville Place	S	6 Demorville Place x R1	6 Demorville Place x R1, (S)	1	45.9	46.1	45.3	45.5	-0.6	+0.2	-0.4	35.0	35.2	34.5	FALSE	n/a
6	Demorville Place	W	6 Demorville Place x R1	6 Demorville Place x R1, (W)	0	44.4	44.6	44.2	44.4	-0.2	+0.2	0.0	33.7	33.9	33.5	FALSE	n/a
6	Demorville Place	W	6 Demorville Place x R1	6 Demorville Place x R1, (W)	1	46.5	46.6	46.4	46.6	-0.1	+0.1	+0.1	35.6	35.7	35.5	FALSE	n/a
7	Demorville Place	NW	7 Demorville Place x R1	7 Demorville Place x R1, (NW)	0	44.3	44.5	42.8	43.0	-1.5	+0.2	-1.3	33.6	33.8	32.3	FALSE	n/a
7	Demorville Place	NW	7 Demorville Place x R1	7 Demorville Place x R1, (NW)	1	47.2	47.4	45.9	46.1	-1.3	+0.2	-1.1	36.2	36.4	35.0	FALSE	n/a
7	Demorville Place	SW	7 Demorville Place x R1	7 Demorville Place x R1, (SW)	0	44.5	44.7	42.9	43.2	-1.6	+0.2	-1.3	33.8	34.0	32.3	FALSE	n/a
7	Demorville Place	SW	7 Demorville Place x R1	7 Demorville Place x R1, (SW)	1	47.3	47.5	46.0	46.2	-1.3	+0.2	-1.1	36.3	36.5	35.1	FALSE	n/a
7	Demorville Place	NW	7 Demorville Place x R1	7 Demorville Place x R1, (NW)	0	43.5	43.7	42.4	42.6	-1.1	+0.2	-0.9	32.9	33.1	31.9	FALSE	n/a
7	Demorville Place	NW	7 Demorville Place x R1	7 Demorville Place x R1, (NW)	1	46.0	46.2	44.9	45.1	-1.1	+0.2	-0.9	35.1	35.3	34.1	FALSE	n/a
7	Demorville Place	NE	7 Demorville Place x R1	7 Demorville Place x R1, (NE)	0	51.2	51.4	49.8	50.1	-1.4	+0.2	-1.1	39.8	40.0	38.6	FALSE	n/a
7	Demorville Place	NE	7 Demorville Place x R1	7 Demorville Place x R1, (NE)	1	52.5	52.7	51.8	52.0	-0.7	+0.2	-0.5	41.0	41.2	40.4	FALSE	n/a
7	Demorville Place	SE	7 Demorville Place x R1	7 Demorville Place x R1, (SE)	0	42.2	42.4	40.1	40.3	-2.1	+0.2	-1.9	31.7	31.9	29.8	FALSE	n/a
7	Demorville Place	SE	7 Demorville Place x R1	7 Demorville Place x R1, (SE)	1	45.0	45.2	43.0	43.2	-2.0	+0.2	-1.8	34.2	34.4	32.4	FALSE	n/a
7	Demorville Place	NE	7 Demorville Place x R1	7 Demorville Place x R1, (NE)	0	42.6	42.7	40.6	40.8	-2.0	+0.1	-1.8	32.1	32.2	30.3	FALSE	n/a
7	Demorville Place	NE	7 Demorville Place x R1	7 Demorville Place x R1, (NE)	1	45.5	45.7	43.6	43.9	-1.9	+0.2	-1.6	34.7	34.9	33.0	FALSE	n/a
7	Demorville Place	SE	7 Demorville Place x R1	7 Demorville Place x R1, (SE)	0	45.0	45.2	43.3	43.5	-1.7	+0.2	-1.5	34.2	34.4	32.7	FALSE	n/a
7	Demorville Place	SE	7 Demorville Place x R1	7 Demorville Place x R1, (SE)	1	47.8	47.9	46.1	46.3	-1.7	+0.1	-1.5	36.8	36.8	35.2	FALSE	n/a
7	Demorville Place	SW	7 Demorville Place x R1	7 Demorville Place x R1, (SW)	0	50.1	50.3	46.9	47.1	-3.2	+0.2	-3.0	38.8	39.0	35.9	FALSE	n/a
7	Demorville Place	SW	7 Demorville Place x R1	7 Demorville Place x R1, (SW)	1	52.3	52.4	49.2	49.4	-3.1	+0.1	-2.9	40.8	40.9	38.0	FALSE	n/a
8	Demorville Place	N	8 Demorville Place x R1	8 Demorville Place x R1, (N)	0	41.5	41.7	40.5	40.7	-1.0	+0.2	-0.8	31.1	31.3	30.2	FALSE	n/a
8	Demorville Place	N	8 Demorville Place x R1	8 Demorville Place x R1, (N)	1	44.1	44.3	43.3	43.5	-0.8	+0.2	-0.6	33.4	33.6	32.7	FALSE	n/a
8	Demorville Place	E	8 Demorville Place x R1	8 Demorville Place x R1, (E)	0	49.1	49.2	47.8	48.0	-1.3	+0.1	-1.1	37.9	38.0	36.8	FALSE	n/a
8	Demorville Place	E	8 Demorville Place x R1	8 Demorville Place x R1, (E)	1	50.4	50.6	49.6	49.9	-0.8	+0.2	-0.5	39.1	39.3	38.4	FALSE	n/a
8	Demorville Place	E	8 Demorville Place x R1	8 Demorville Place x R1, (E)	0	49.3	49.5	47.8	48.0	-1.5	+0.2	-1.3	38.1	38.3	36.8	FALSE	n/a
8	Demorville Place	E	8 Demorville Place x R1	8 Demorville Place x R1, (E)	1	50.9	51.1	49.9	50.1	-1.0	+0.2	-0.8	39.5	39.7	38.6	FALSE	n/a
8	Demorville Place	S	8 Demorville Place x R1	8 Demorville Place x R1, (S)	0	42.5	42.7	41.3	41.5	-1.2	+0.2	-1.0	32.0	32.2	30.9	FALSE	n/a
8	Demorville Place	S	8 Demorville Place x R1	8 Demorville Place x R1, (S)	1	45.1	45.3	44.0	44.2	-1.1	+0.2	-0.9	34.3	34.5	33.3	FALSE	n/a
8	Demorville Place	W	8 Demorville Place x R1	8 Demorville Place x R1, (W)	0	43.6	43.8	42.4	42.6	-1.2	+0.2	-1.0	33.0	33.2	31.9	FALSE	n/a
8	Demorville Place	W	8 Demorville Place x R1	8 Demorville Place x R1, (W)	1	46.1	46.3	45.1	45.4	-1.0	+0.2	-0.7	35.2	35.4	34.3	FALSE	n/a
8	Demorville Place	S	8 Demorville Place x R1	8 Demorville Place x R1, (S)	0	44.3	44.5	43.2	43.5	-1.1	+0.2	-0.8	33.6	33.8	32.6	FALSE	n/a
8	Demorville Place	S	8 Demorville Place x R1	8 Demorville Place x R1, (S)	1	46.5	46.7	45.7	45.9	-0.8	+0.2	-0.6	35.6	35.8	34.9	FALSE	n/a
8	Demorville Place	W	8 Demorville Place x R1	8 Demorville Place x R1, (W)	0	44.8	45.0	44.3	44.5	-0.5	+0.2	-0.3	34.1	34.2	33.6	FALSE	n/a
8	Demorville Place	W	8 Demorville Place x R1	8 Demorville Place x R1, (W)	1	46.6	46.8	46.3	46.5	-0.3	+0.2	-0.1	35.7	35.9	35.4	FALSE	n/a
9	Demorville Place	NW	9 Demorville Place x R1	9 Demorville Place x R1, (NW)	0	43.9	44.1	42.5	42.7	-1.4	+0.2	-1.2	33.2	33.4	32.0	FALSE	n/a
9	Demorville Place	NW	9 Demorville Place x R1	9 Demorville Place x R1, (NW)	1	46.5	46.7	45.0	45.2	-1.5	+0.2	-1.3	35.6	35.8	34.2	FALSE	n/a
9	Demorville Place	NE	9 Demorville Place x R1	9 Demorville Place x R1, (NE)	0	53.2	53.4	51.1	51.3	-2.1	+0.2	-1.9	41.6	41.8	39.7	FALSE	n/a
9	Demorville Place	NE	9 Demorville Place x R1	9 Demorville Place x R1, (NE)	1	54.9	55.1	53.1	53.4	-1.8	+0.2	-1.5	43.1	43.3	41.5	FALSE	n/a
9	Demorville Place	SE	9 Demorville Place x R1	9 Demorville Place x R1, (SE)	0	55.2	55.4	50.2	50.4	-5.0	+0.2	-4.8	43.4	43.6	38.9	FALSE	n/a
9	Demorville Place	SE	9 Demorville Place x R1	9 Demorville Place x R1, (SE)	1	57.6	57.8	52.3	52.6	-5.3	+0.2	-5.0	45.6	45.8	40.8	FALSE	n/a
9	Demorville Place	SW	9 Demorville Place x R1	9 Demorville Place x R1, (SW)	0	54.0	54.2	50.0	50.2	-4.0	+0.2	-3.8	42.3	42.5	38.7	FALSE	n/a
9	Demorville Place	SW	9 Demorville Place x R1	9 Demorville Place x R1, (SW)	1	56.2	56.4	52.3	52.5	-3.9	+0.2	-3.7	44.3	44.5	40.8	FALSE	n/a
1	Denholm Way	NE	1 Denholm Way x R1	1 Denholm Way x R1, (NE)	0	50.8	51.0	46.4	46.6	-4.4	+0.2	-4.2	39.5	39.6	35.5	FALSE	n/a
1	Denholm Way	NE	1 Denholm Way x R1	1 Denholm Way x R1, (NE)	1	52.3	52.5	48.2	48.4	-4.1	+0.2	-3.9	40.8	41.0	37.1	FALSE	n/a
1	Denholm Way	SE	1 Denholm Way x R1	1 Denholm Way x R1, (SE)	0	52.5	52.7	47.9	48.1	-4.6	+0.2	-4.4	41.0	41.2	36.8	FALSE	n/a
1	Denholm Way	SE	1 Denholm Way x R1	1 Denholm Way x R1, (SE)	1	53.9	54.1	49.8	50.0	-4.1	+0.2	-3.9	42.2	42.4	38.6	FALSE	n/a
1	Denholm Way	SW	1 Denholm Way x R1	1 Denholm Way x R1, (SW)	0	53.5	53.6	53.0	53.1	-0.5	+0.1	-0.4	41.9	42.0	41.4	FALSE	n/a
1	Denholm Way	SW	1 Denholm Way x R1	1 Denholm Way x R1, (SW)	1	54.2	54.3	53.5	53.6	-0.7	+0.1	-0.6	42.5	42.6	41.9	FALSE	n/a
10	Denholm Way	NE	10 Denholm Way x R1	10 Denholm Way x R1, (NE)	0	44.7	44.8	42.7	42.8	-2.0	+0.1	-1.9	34.0	34.1	32.2	FALSE	n/a
10	Denholm Way	NE	10 Denholm Way x R1	10 Denholm Way x R1, (NE)	1	46.3	46.5	44.5	44.7	-1.8	+0.2	-1.6	35.4	35.6	33.8	FALSE	n/a
10	Denholm Way	SE	10 Denholm Way x R1	10 Denholm Way x R1, (SE)	0	50.3	50.5	49.7	49.8	-0.6	+0.2	-0.5	39.0	39.2	38.5	FALSE	n/a
10	Denholm Way	SE	10 Denholm Way x R1	10 Denholm Way x R1, (SE)	1	51.0	51.1	50.2	50.4	-0.8	+0.1	-0.6	39.6	39.7	38.9	FALSE	n/a
10	Denholm Way	SW	10 Denholm Way x R1	10 Denholm Way x R1, (SW)	0	53.5	53.7	53.1	53.3	-0.4	+0.2	-0.2	41.9	42.1	41.5	FALSE	n/a
10	Denholm Way	SW	10 Denholm Way x R1	10 Denholm Way x R1, (SW)	1	53.8	53.9	53.4	53.5	-0.4	+0.1	-0.3	42.2	42.2	41.8	FALSE	n/a
11	Denholm Way	W	11 Denholm Way x R1	11 Denholm Way x R1, (W)	0	63.5	63.6	63.5	63.6	0.0	+0.1	+0.1	50.9	51.0	50.9	FALSE	n/a
11	Denholm Way	W	11 Denholm Way x R1	11 Denholm Way x R1, (W)	1	63.5	63.6	63.5	63.6	0.0	+0.1	+0.1	50.9	51.0	50.9	FALSE	n/a
11	Denholm Way	N	11 Denholm Way x R1	11 Denholm Way x R1, (N)	0	58.0	58.1	57.9	58.0	-0.1	+0.1	0.0	45.9	46.0	45.8	FALSE	n/a
11	Denholm Way	N	11 Denholm Way x R1	11 Denholm Way x R1, (N)	1	57.9	58.0	57.8	57.9	-0.1	+0.1	0.0	45.8	45.9	45.8	FALSE	n/a
11	Denholm Way	E	11 Denholm Way x R1	11 Denholm Way x R1, (E)	0	46.3	46.5	44.5	44.7	-1.8	+0.2	-1.6	35.4	35.6	33.8	FALSE	n/a
11	Denholm Way	E	11 Denholm Way x R1	11 Denholm Way x R1, (E)	1	47.8	48.0	46.1	46.3	-1.7	+0.2	-1.5	36.8	36.9	35.2	FALSE	n/a
12	Denholm Way	SW	12 Denholm Way x R1	12 Denholm Way x R1, (SW)	0	53.1	53.2	52.8	52.9	-0.3	+0.1	-0.2	41.5	41.6	41.3	FALSE	n/a
12	Denholm Way	SW	12 Denholm Way x R1	12 Denholm Way x R1, (SW)	1	53.4	53.5	53.0	53.1	-0.4	+0.1	-0.3	41.8	41.9	41.4	FALSE	n/a
12	Denholm Way	NW	12 Denholm Way x R1	12 Denholm Way x R1, (NW)	0	51.1	51.2	51.0	51.1	-0.1	+0.1	0.0	39.7	39.8	39.6	FALSE	n/a
12	Denholm Way	NW	12 Denholm Way x R1	12 Denholm Way x R1, (NW)	1	51.3	51.4	51.1	51.2	-0.2	+0.1	-0.1	39.9	40.0	39.7	FALSE	n/a
12	Denholm Way	NE	12 Denholm Way x R1	12 Denholm Way x R1, (NE)	0	44.2	44.4	42.2	42.4	-2.0	+0.2	-1.8	33.5	33.7	31.7	FALSE	n/a
12	Denholm Way	NE	12 Denholm Way x R1	12 Denholm Way x R1, (NE)	1	45.8	46.0	44.0	44.2	-1.8	+0.2	-1.6	35.0	35.1	33.3	FALSE	n/a
13	Denholm Way	E	13 Denholm Way x R1	13 Denholm Way x R1, (E)	0	45.6	45.8	43.8	44.0	-1.8	+0.2	-1.6	34.8	35.0	33.2	FALSE	n/a
13	Denholm Way	E	13 Denholm Way x R1	13 Denholm Way x R1, (E)	1	47.2	47.4	45.5	45.7	-1.7	+0.2	-1.5	36.2	36.4	34.7	FALSE	n/a
13	Denholm Way	S	13 Denholm Way x R1	13 Denholm Way x R1, (S)	0	61.1	61.2	61.0	61.1	-0.1	+0.1	0.0	48.7	48.8	48.6	FALSE	n/a
13	Denholm Way	S	13 Denholm Way x R1	13 Denholm Way x R1, (S)	1	61.2	61.3	61.1	61.2	-0.1	+0.1	0.0	48.8	48.9	48.7	FALSE	n/a
13	Denholm Way	W	13 Denholm Way x R1	13 Denholm Way x R1, (W)	0	65.0	65.1	65.0	65.1	0.0	+0.1	+0.1	52.2	52.3	52.2	FALSE	n/a
13	Denholm Way	W	13 Denholm Way x R1	13 Denholm Way x R1, (W)	1	64.9	65.0	64.9	65.0	0.0	+0.1	+0.1	52.1	52.2	52.1	FALSE	n/a
14	Denholm Way	NE	14 Denholm Way x R1	14 Denholm Way x R1, (NE)	0	44.6	44.8	42.3	42.5	-2.3	+0.2	-2.1	33.9	34.1	31.8	FALSE	n/a
14	Denholm Way	NE	14 Denholm Way x R1	14 Denholm Way x R1, (NE)	1	46.1	46.3	44.0	44.2	-2.1	+0.2	-1.9	35.2	35.4	33.3	FALSE	n/a
14	Denholm Way	SE	14 Denholm Way x R1	14 Denholm Way x R1, (SE)	0	48.3	48.4	48.0	48.1	-0.3	+0.1	-0.2	37.2	37.3	36.9	FALSE	n/a
14	Denholm Way	SE	14 Denholm Way x R1	14 Denholm Way x R1, (SE)	1	49.0	49.1	48.6	48.7	-0.4	+0.1	-0.3	37.8	37.9	37.5	FALSE	n/a
14	Denholm Way	SW	14 Denholm Way x R1	14 Denholm Way x R1, (SW)	0	51.9	52.0	51.8	51.9	-0.1	+0.1	0.0	40.4	40.5	40.4	FALSE	n/a
14	Denholm Way	SW	14 Denholm Way x R1	14 Denholm Way x R1, (SW)	1	52.2	52.4	52.1	52.2	-0.1	+0.2	0.0	40.7	40.9	40.6	FALSE	n/a
15	Denholm Way	W	15 Denholm Way x R1	15 Denholm Way x R1, (W)	0	64.9	65.0	64.9	65.0	0.0	+0.1	+0.1	52.1	52.2	52.1	FALSE	n/a
15	Denholm Way	W	15 Denholm Way x R1	15 Denholm Way x R1, (W)	1	64.9	65.0	64.9	65.0	0.0	+0.1	+0.1	52.1	52.2	52.1	FALSE	n/a
15	Denholm Way	N	15 Denholm Way x R1	15 Denholm Way x R1, (N)	0	59.4	59.5	59.4	59.5	0.0	+0.1	+0.1	47.2	47.3	47.2	FALSE	n/a
15	Denholm Way	N	15 Denholm Way x R1	15 Denholm Way x R1, (N)	1	59.5	59.6	59.4	59.5	-0.1	+0.1	0.0	47.3	47.4	47.2	FALSE	n/a
15	Denholm Way	E	15 Denholm Way x R1	15 Denholm Way x R1, (E)	0	45.7	45.9	44.0	44.1	-1.7	+0.2	-1.6	34.9	35.0	33.3	FALSE	n/a
15	Denholm Way	E	15 Denholm Way x R1	15 Denholm Way x R1, (E)	1	47.2	47.4	45.6	45.8	-1.6	+0.2	-1.4	36.2	36.4	34.8	FALSE	n/a
16	Denholm Way	SW	16 Denholm Way x R1	16 Denholm Way x R1, (SW)	0	52.2	52.3	51.9	52.0	-0.3	+0.1	-0.2	40.7	40.8	40.4	FALSE	n/a
16	Denholm Way	SW	16 Denholm Way x R1	16 Denholm Way x R1, (SW)	1	52.4	52.6	52.1	52.2	-0.3	+0.2	-0.2	40.9	41.1	40.6	FALSE	n/a
16	Denholm Way	NW	16 Denholm Way x R1	16 Denholm Way x R1, (NW)	0	51.5	51.6	51.5	51.6	0.0	+0.1	+0.1	40.1	40.2	40.1	FALSE	n/a
16	Denholm Way	NW	16 Denholm Way x R1	16 Denholm Way x R1, (NW)	1	51.8	51.9	51.7	51.8	-0.1	+0.1	0.0	40.4	40.4	40.3	FALSE	n/a
16	Denholm Way	NE	16 Denholm Way x R1	16 Denholm Way x R1, (NE)	0	45.2	45.4	43.6	43.7	-1.6	+0.2	-1.5	34.4	34.6	33.0	FALSE	n/a
16	Denholm Way	NE	16 Denholm Way x R1	16 Denholm Way x R1, (NE)	1	46.4	46.6	44.9	45.0	-1.5	+0.2	-1.4	35.5	35.7	34.1	FALSE	n/a
17	Denholm Way	E	17 Denholm Way x R1	17 Denholm Way x R1, (E)	0	45.6	45.8	44.1	44.2	-1.5	+0.2	-1.4	34.8	35.0	33.4	FALSE	n/a
17	Denholm Way	E	17 Denholm Way x R1	17 Denholm Way x R1, (E)	1	47.1	47.3	45.6	45.8	-1.5	+0.2	-1.3	36.1	36.3	34.8	FALSE	n/a
17	Denholm Way	S	17 Denholm Way x R1	17 Denholm Way x R1, (S)	0	60.7	60.8	60.6	60.7	-0.1	+0.1	0.0	48.4	48.5	48.3	FALSE	n/a
17	Denholm Way	S	17 Denholm Way x R1	17 Denholm Way x R1, (S)	1	60.7	60.8	60.6	60.7	-0.1	+0.1	0.0	48.4	48.5	48.3	FALSE	n/a
17	Denholm Way	W	17 Denholm Way x R1	17 Denholm Way x R1, (W)	0	65.2	65.3	65.2	65.3	0.0	+0.1	+0.1	52.4	52.5	52.4	FALSE	n/a
17	Denholm Way	W	17 Denholm Way x R1	17 Denholm Way x R1,

Building No	Street	Façade	Address	Receptor	Floor	dB LA10,18h				Short-term	Long term		dB Lnight,outside			Long-term (night)	
											DM comparison	DS comparison				DM comparison	DS comparison
						DMby	DMfy	DSby	DSfy	DSby-DMby	DMfy-DMby	DSfy-DMby	DMby	DMfy	DSfy	DMfy-DMby	DSfy-DMby
19	Denholm Way	N	19 Denholm Way x R1	19 Denholm Way x R1, (N)	1	59.3	59.4	59.2	59.3	-0.1	+0.1	0.0	47.1	47.2	47.0	FALSE	n/a
19	Denholm Way	E	19 Denholm Way x R1	19 Denholm Way x R1, (E)	0	45.4	45.6	43.9	44.1	-1.5	+0.2	-1.3	34.6	34.8	33.2	FALSE	n/a
19	Denholm Way	E	19 Denholm Way x R1	19 Denholm Way x R1, (E)	1	46.9	47.1	45.6	45.7	-1.3	+0.2	-1.2	35.9	36.1	34.8	FALSE	n/a
2	Denholm Way	SE	2 Denholm Way x R1	2 Denholm Way x R1, (SE)	0	54.8	55.0	49.1	49.3	-5.7	+0.2	-5.5	43.1	43.2	37.9	FALSE	n/a
2	Denholm Way	SE	2 Denholm Way x R1	2 Denholm Way x R1, (SE)	1	56.2	56.4	50.9	51.1	-5.3	+0.2	-5.1	44.3	44.5	39.5	FALSE	n/a
2	Denholm Way	SE	2 Denholm Way x R1	2 Denholm Way x R1, (SE)	0	54.9	55.1	50.7	50.8	-4.2	+0.2	-4.1	43.1	43.3	39.4	FALSE	n/a
2	Denholm Way	SE	2 Denholm Way x R1	2 Denholm Way x R1, (SE)	1	56.4	56.6	52.0	52.2	-4.4	+0.2	-4.2	44.5	44.7	40.5	FALSE	n/a
2	Denholm Way	SW	2 Denholm Way x R1	2 Denholm Way x R1, (SW)	0	53.5	53.7	50.4	50.5	-3.1	+0.2	-3.0	41.9	42.1	39.1	FALSE	n/a
2	Denholm Way	SW	2 Denholm Way x R1	2 Denholm Way x R1, (SW)	1	55.0	55.2	51.6	51.8	-3.4	+0.2	-3.2	43.2	43.4	40.2	FALSE	n/a
2	Denholm Way	SE	2 Denholm Way x R1	2 Denholm Way x R1, (SE)	0	53.5	53.6	50.3	50.4	-3.2	+0.1	-3.1	41.9	42.0	39.0	FALSE	n/a
2	Denholm Way	SE	2 Denholm Way x R1	2 Denholm Way x R1, (SE)	1	54.8	55.0	51.5	51.7	-3.3	+0.2	-3.1	43.1	43.2	40.1	FALSE	n/a
2	Denholm Way	SW	2 Denholm Way x R1	2 Denholm Way x R1, (SW)	0	53.8	54.0	50.6	50.7	-3.2	+0.2	-3.1	42.2	42.3	39.3	FALSE	n/a
2	Denholm Way	SW	2 Denholm Way x R1	2 Denholm Way x R1, (SW)	1	55.2	55.4	51.8	52.0	-3.4	+0.2	-3.2	43.4	43.6	40.4	FALSE	n/a
2	Denholm Way	NW	2 Denholm Way x R1	2 Denholm Way x R1, (NW)	0	47.1	47.2	46.5	46.6	-0.6	+0.1	-0.5	36.1	36.2	35.6	FALSE	n/a
2	Denholm Way	NW	2 Denholm Way x R1	2 Denholm Way x R1, (NW)	1	48.5	48.6	47.7	47.8	-0.8	+0.1	-0.7	37.4	37.5	36.7	FALSE	n/a
2	Denholm Way	NW	2 Denholm Way x R1	2 Denholm Way x R1, (NW)	0	45.7	45.8	44.8	45.0	-0.9	+0.1	-0.7	34.9	35.0	34.1	FALSE	n/a
2	Denholm Way	NW	2 Denholm Way x R1	2 Denholm Way x R1, (NW)	1	47.6	47.8	46.5	46.7	-1.1	+0.2	-0.9	36.6	36.8	35.6	FALSE	n/a
2	Denholm Way	NE	2 Denholm Way x R1	2 Denholm Way x R1, (NE)	0	53.8	54.0	47.0	47.2	-6.8	+0.2	-6.6	42.2	42.3	36.0	FALSE	n/a
2	Denholm Way	NE	2 Denholm Way x R1	2 Denholm Way x R1, (NE)	1	55.1	55.3	48.8	49.0	-6.3	+0.2	-6.1	43.3	43.5	37.7	FALSE	n/a
20	Denholm Way	SW	20 Denholm Way x R1	20 Denholm Way x R1, (SW)	0	52.0	52.1	51.8	51.9	-0.2	+0.1	-0.1	40.5	40.6	40.4	FALSE	n/a
20	Denholm Way	SW	20 Denholm Way x R1	20 Denholm Way x R1, (SW)	1	52.4	52.5	52.1	52.2	-0.3	+0.1	-0.2	40.9	41.0	40.6	FALSE	n/a
20	Denholm Way	NW	20 Denholm Way x R1	20 Denholm Way x R1, (NW)	0	50.7	50.8	50.7	50.8	0.0	+0.1	+0.1	39.4	39.5	39.4	FALSE	n/a
20	Denholm Way	NW	20 Denholm Way x R1	20 Denholm Way x R1, (NW)	1	50.9	51.0	50.8	50.9	-0.1	+0.1	0.0	39.5	39.6	39.5	FALSE	n/a
20	Denholm Way	NE	20 Denholm Way x R1	20 Denholm Way x R1, (NE)	0	44.4	44.6	43.3	43.5	-1.1	+0.2	-0.9	33.7	33.9	32.7	FALSE	n/a
20	Denholm Way	NE	20 Denholm Way x R1	20 Denholm Way x R1, (NE)	1	45.7	45.8	44.6	44.7	-1.1	+0.1	-1.0	34.9	35.0	33.9	FALSE	n/a
21	Denholm Way	E	21 Denholm Way x R1	21 Denholm Way x R1, (E)	0	45.2	45.4	43.8	43.9	-1.4	+0.2	-1.3	34.4	34.6	33.2	FALSE	n/a
21	Denholm Way	E	21 Denholm Way x R1	21 Denholm Way x R1, (E)	1	46.7	46.9	45.4	45.6	-1.3	+0.2	-1.1	35.8	35.9	34.6	FALSE	n/a
21	Denholm Way	S	21 Denholm Way x R1	21 Denholm Way x R1, (S)	0	61.1	61.2	61.0	61.1	-0.1	+0.1	0.0	48.7	48.8	48.6	FALSE	n/a
21	Denholm Way	S	21 Denholm Way x R1	21 Denholm Way x R1, (S)	1	61.1	61.2	61.0	61.1	-0.1	+0.1	0.0	48.7	48.8	48.6	FALSE	n/a
21	Denholm Way	W	21 Denholm Way x R1	21 Denholm Way x R1, (W)	0	65.6	65.7	65.5	65.6	-0.1	+0.1	0.0	52.8	52.9	52.7	FALSE	n/a
21	Denholm Way	W	21 Denholm Way x R1	21 Denholm Way x R1, (W)	1	65.5	65.6	65.4	65.5	-0.1	+0.1	0.0	52.7	52.8	52.6	FALSE	n/a
22	Denholm Way	E	22 Denholm Way x R1	22 Denholm Way x R1, (E)	0	44.2	44.4	42.8	43.0	-1.4	+0.2	-1.2	33.5	33.7	32.3	FALSE	n/a
22	Denholm Way	E	22 Denholm Way x R1	22 Denholm Way x R1, (E)	1	45.6	45.8	44.3	44.5	-1.3	+0.2	-1.1	34.8	35.0	33.6	FALSE	n/a
22	Denholm Way	S	22 Denholm Way x R1	22 Denholm Way x R1, (S)	0	48.2	48.3	47.7	47.8	-0.5	+0.1	-0.4	37.1	37.2	36.7	FALSE	n/a
22	Denholm Way	S	22 Denholm Way x R1	22 Denholm Way x R1, (S)	1	48.9	49.1	48.3	48.5	-0.6	+0.2	-0.4	37.7	37.9	37.2	FALSE	n/a
22	Denholm Way	W	22 Denholm Way x R1	22 Denholm Way x R1, (W)	0	50.0	50.1	49.9	50.0	-0.1	+0.1	0.0	38.7	38.8	38.6	FALSE	n/a
22	Denholm Way	W	22 Denholm Way x R1	22 Denholm Way x R1, (W)	1	50.4	50.5	50.3	50.4	-0.1	+0.1	0.0	39.1	39.2	39.0	FALSE	n/a
23	Denholm Way	W	23 Denholm Way x R1	23 Denholm Way x R1, (W)	0	65.4	65.5	65.3	65.4	-0.1	+0.1	0.0	52.6	52.7	52.5	FALSE	n/a
23	Denholm Way	W	23 Denholm Way x R1	23 Denholm Way x R1, (W)	1	65.4	65.5	65.2	65.3	-0.2	+0.1	-0.1	52.6	52.7	52.4	FALSE	n/a
23	Denholm Way	E	23 Denholm Way x R1	23 Denholm Way x R1, (E)	0	45.1	45.3	43.8	44.0	-1.3	+0.2	-1.1	34.3	34.5	33.2	FALSE	n/a
23	Denholm Way	E	23 Denholm Way x R1	23 Denholm Way x R1, (E)	1	46.6	46.8	45.4	45.6	-1.2	+0.2	-1.0	35.7	35.9	34.6	FALSE	n/a
24	Denholm Way	W	24 Denholm Way x R1	24 Denholm Way x R1, (W)	0	50.4	50.5	50.4	50.5	0.0	+0.1	+0.1	39.1	39.2	39.1	FALSE	n/a
24	Denholm Way	W	24 Denholm Way x R1	24 Denholm Way x R1, (W)	1	50.7	50.8	50.6	50.7	-0.1	+0.1	0.0	39.4	39.5	39.3	FALSE	n/a
24	Denholm Way	N	24 Denholm Way x R1	24 Denholm Way x R1, (N)	0	49.5	49.6	49.4	49.5	-0.1	+0.1	0.0	38.3	38.4	38.2	FALSE	n/a
24	Denholm Way	N	24 Denholm Way x R1	24 Denholm Way x R1, (N)	1	49.8	49.9	49.7	49.8	-0.1	+0.1	0.0	38.6	38.6	38.5	FALSE	n/a
24	Denholm Way	E	24 Denholm Way x R1	24 Denholm Way x R1, (E)	0	44.1	44.3	42.8	43.0	-1.3	+0.2	-1.1	33.4	33.6	32.3	FALSE	n/a
24	Denholm Way	E	24 Denholm Way x R1	24 Denholm Way x R1, (E)	1	45.5	45.7	44.3	44.4	-1.2	+0.2	-1.1	34.7	34.9	33.6	FALSE	n/a
25	Denholm Way	W	25 Denholm Way x R1	25 Denholm Way x R1, (W)	0	65.4	65.5	65.3	65.4	-0.1	+0.1	0.0	52.6	52.7	52.5	FALSE	n/a
25	Denholm Way	W	25 Denholm Way x R1	25 Denholm Way x R1, (W)	1	65.3	65.4	65.2	65.3	-0.1	+0.1	0.0	52.5	52.6	52.4	FALSE	n/a
25	Denholm Way	E	25 Denholm Way x R1	25 Denholm Way x R1, (E)	0	44.9	45.1	43.7	43.8	-1.2	+0.2	-1.1	34.1	34.3	33.1	FALSE	n/a
25	Denholm Way	E	25 Denholm Way x R1	25 Denholm Way x R1, (E)	1	46.4	46.6	45.3	45.5	-1.1	+0.2	-0.9	35.5	35.7	34.5	FALSE	n/a
26	Denholm Way	E	26 Denholm Way x R1	26 Denholm Way x R1, (E)	0	44.3	44.4	43.0	43.2	-1.3	+0.1	-1.1	33.6	33.7	32.4	FALSE	n/a
26	Denholm Way	E	26 Denholm Way x R1	26 Denholm Way x R1, (E)	1	45.6	45.8	44.4	44.6	-1.2	+0.2	-1.0	34.8	35.0	33.7	FALSE	n/a
26	Denholm Way	S	26 Denholm Way x R1	26 Denholm Way x R1, (S)	0	49.1	49.2	48.9	49.0	-0.2	+0.1	-0.1	37.9	38.0	37.7	FALSE	n/a
26	Denholm Way	S	26 Denholm Way x R1	26 Denholm Way x R1, (S)	1	49.5	49.6	49.2	49.3	-0.3	+0.1	-0.2	38.3	38.4	38.0	FALSE	n/a
26	Denholm Way	W	26 Denholm Way x R1	26 Denholm Way x R1, (W)	0	50.8	50.9	50.7	50.8	-0.1	+0.1	0.0	39.5	39.5	39.4	FALSE	n/a
26	Denholm Way	W	26 Denholm Way x R1	26 Denholm Way x R1, (W)	1	51.0	51.1	50.9	51.0	-0.1	+0.1	0.0	39.6	39.7	39.5	FALSE	n/a
27	Denholm Way	N	27 Denholm Way x R1	27 Denholm Way x R1, (N)	0	59.9	60.0	59.9	60.0	0.0	+0.1	+0.1	47.6	47.7	47.6	FALSE	n/a
27	Denholm Way	N	27 Denholm Way x R1	27 Denholm Way x R1, (N)	1	59.9	60.0	59.9	60.0	0.0	+0.1	+0.1	47.6	47.7	47.6	FALSE	n/a
27	Denholm Way	E	27 Denholm Way x R1	27 Denholm Way x R1, (E)	0	44.9	45.1	43.5	43.7	-1.4	+0.2	-1.2	34.1	34.3	32.9	FALSE	n/a
27	Denholm Way	E	27 Denholm Way x R1	27 Denholm Way x R1, (E)	1	46.4	46.6	45.1	45.3	-1.3	+0.2	-1.1	35.5	35.7	34.3	FALSE	n/a
27	Denholm Way	W	27 Denholm Way x R1	27 Denholm Way x R1, (W)	0	65.4	65.5	65.2	65.3	-0.2	+0.1	-0.1	52.6	52.7	52.4	FALSE	n/a
27	Denholm Way	W	27 Denholm Way x R1	27 Denholm Way x R1, (W)	1	65.3	65.4	65.2	65.3	-0.1	+0.1	0.0	52.5	52.6	52.4	FALSE	n/a
28	Denholm Way	W	28 Denholm Way x R1	28 Denholm Way x R1, (W)	0	50.9	51.0	50.8	50.9	-0.1	+0.1	0.0	39.5	39.6	39.5	FALSE	n/a
28	Denholm Way	W	28 Denholm Way x R1	28 Denholm Way x R1, (W)	1	51.1	51.2	51.0	51.1	-0.1	+0.1	0.0	39.7	39.8	39.6	FALSE	n/a
28	Denholm Way	N	28 Denholm Way x R1	28 Denholm Way x R1, (N)	0	49.3	49.4	49.2	49.3	-0.1	+0.1	0.0	38.1	38.2	38.0	FALSE	n/a
28	Denholm Way	N	28 Denholm Way x R1	28 Denholm Way x R1, (N)	1	49.5	49.7	49.4	49.5	-0.1	+0.2	0.0	38.3	38.5	38.2	FALSE	n/a
28	Denholm Way	E	28 Denholm Way x R1	28 Denholm Way x R1, (E)	0	44.3	44.5	43.0	43.2	-1.3	+0.2	-1.1	33.6	33.8	32.4	FALSE	n/a
28	Denholm Way	E	28 Denholm Way x R1	28 Denholm Way x R1, (E)	1	45.6	45.8	44.3	44.5	-1.3	+0.2	-1.1	34.8	35.0	33.6	FALSE	n/a
29	Denholm Way	E	29 Denholm Way x R1	29 Denholm Way x R1, (E)	0	44.1	44.3	43.3	43.5	-0.8	+0.2	-0.6	33.4	33.6	32.7	FALSE	n/a
29	Denholm Way	E	29 Denholm Way x R1	29 Denholm Way x R1, (E)	1	45.8	45.9	45.0	45.2	-0.8	+0.1	-0.6	35.0	35.0	34.2	FALSE	n/a
29	Denholm Way	S	29 Denholm Way x R1	29 Denholm Way x R1, (S)	0	59.7	59.8	59.6	59.7	-0.1	+0.1	0.0	47.5	47.6	47.4	FALSE	n/a
29	Denholm Way	S	29 Denholm Way x R1	29 Denholm Way x R1, (S)	1	59.7	59.8	59.6	59.7	-0.1	+0.1	0.0	47.5	47.6	47.4	FALSE	n/a
29	Denholm Way	W	29 Denholm Way x R1	29 Denholm Way x R1, (W)	0	65.3	65.4	65.2	65.3	-0.1	+0.1	0.0	52.5	52.6	52.4	FALSE	n/a
29	Denholm Way	W	29 Denholm Way x R1	29 Denholm Way x R1, (W)	1	65.2	65.3	65.1	65.2	-0.1	+0.1	0.0	52.4	52.5	52.3	FALSE	n/a
3	Denholm Way	SW	3 Denholm Way x R1	3 Denholm Way x R1, (SW)	0	53.1	53.2	52.6	52.7	-0.5	+0.1	-0.4	41.5	41.6	41.1	FALSE	n/a
3	Denholm Way	SW	3 Denholm Way x R1	3 Denholm Way x R1, (SW)	1	53.7	53.9	53.1	53.2	-0.6	+0.2	-0.5	42.1	42.2	41.5	FALSE	n/a
3	Denholm Way	NW	3 Denholm Way x R1	3 Denholm Way x R1, (NW)	0	52.4	52.5	52.3	52.4	-0.1	+0.1	0.0	40.9	41.0	40.8	FALSE	n/a
3	Denholm Way	NW	3 Denholm Way x R1	3 Denholm Way x R1, (NW)	1	52.8	52.9	52.6	52.7	-0.2	+0.1	-0.1	41.3	41.3	41.1	FALSE	n/a
3	Denholm Way	NE	3 Denholm Way x R1	3 Denholm Way x R1, (NE)	0	50.3	50.5	45.7	45.9	-4.6	+0.2	-4.4	39.0	39.2	34.9	FALSE	n/a
3	Denholm Way	NE	3 Denholm Way x R1	3 Denholm Way x R1, (NE)	1	51.7	51.9	47.5	47.7	-4.2	+0.2	-4.0	40.3	40.4	36.5	FALSE	n/a
30	Denholm Way	E	30 Denholm Way x R1	30 Denholm Way x R1, (E)	0	44.0	44.1	42.7	42.9	-1.3	+0.1	-1.1	33.3	33.4	32.2	FALSE	n/a
30	Denholm Way	E	30 Denholm Way x R1	30 Denholm Way x R1, (E)	1	45.2	45.4	44.0	44.2	-1.2	+0.2	-1.0	34.4	34.6	33.3	FALSE	n/a
30	Denholm Way	S	30 Denholm Way x R1	30 Denholm Way x R1, (S)	0	49.1	49.2	48.7	48.9	-0.4	+0.1	-0.2	37.9	38.0	37.6	FALSE	n/a
30	Denholm Way	S	30 Denholm Way x R1	30 Denholm Way x R1, (S)	1	49.5	49.6	49.1	49.2	-0.4	+0.1	-0.3	38.3	38.4	37.9	FALSE	n/a
30	Denholm Way	W	30 Denholm Way x R1	30 Denholm Way x R1, (W)	0	50.9	51.0	50.8	50.9	-0.1	+0.1	0.0	39.5	39.6	39.5	FALSE	n/a
30	Denholm Way	W	30 Denholm Way x R1	30 Denholm Way x R1, (W)	1	51.2	51.3	51.1	51.2	-0.1	+0.1	0.0	39.8	39.9	39.7	FALSE	n/a
31	Denholm Way	W	31 Denholm Way x R1	31 Denholm Way x R1, (W)	0	65.0	65.1	64.9	65.0	-0.1	+0.1	0.0	52.2	52.3	52.1	FALSE	n/a
31	Denholm Way	W	31 Denholm Way x R1	31 Denholm Way x R1, (W)	1	65.0	65.1	64.9	65.0	-0.1	+0.1	0.0	52.2	52.3	52.1	FALSE	n/a
31	Denholm Way	N	31 Denholm Way x R1	31 Denholm Way x R1, (N)	0	59.3	59.4	59.3	59.4	0.0	+0.1	+0.1	47.1	47.2	47.1	FALSE	n/a
31	Denholm Way	N	31 Denholm Way x R1	31 Denholm Way x R1, (N)	1	59.2	59.4	59.2	59.3	0.0	+0.2	+0.1	47.0	47.2	47.0	FALSE	n/a
31	Denholm Way	E	31 Denholm Way x R1	31 Denholm Way x R1, (E)	0	43.8	44.0	43.0	43.2	-0.8	+0.2	-0.6	33.2	33.3	32.4	FALSE	n/a
31	Denholm Way	E	31 Denholm Way x R1	31 Denholm Way x R1, (E)	1	45.5	45.6	44.6	44.8	-0.9	+0.1	-0.7	34.7	34.8	33.9	FALSE	n/a
32	Denholm Way	W	32 Denholm Way x R1	32 Denholm Way x R1, (W)	0	51.1	51.2	51.0	51.1	-0.1	+0.1	0.0	39.7	39.8	39.6	FALSE	n/a
32	Denholm Way	W	32 Denholm Way x R1	32 Denholm Way x R1, (W)	1	51.3	51.4	51.2	51.3	-0.1	+0.1	0.0	39.9	40.0	39.8	FALSE	n/a
32	Denholm Way	N	32 Denholm Way x R1	32 Denholm Way x R1, (N)	0	50.3	50.4	50.3	50.4	0.0	+0.1	+0.1	39.0	39.1	39.0	FALSE	n/a
32	Denholm Way	N	32 Denholm Way x R1	32 Denholm Way x R1, (N)	1	50.5	50.6	50.5	50.6	0.0	+0.1	+0.1	39.2	39.3	39.2	FALSE	n/a
32	Denholm Way	E	32 Denholm Way x R1	32 Denholm Way x R1, (E)	0	43.8	44.0	42.5	42.7	-1.3	+0.2	-1.1	33.2	33.3	32.0	FALSE	n/a
32	Denholm Way	E	32 Denholm Way x R1	32 Denholm Way x R1, (E)	1	45.0	45.2	43.8	44.0	-1.2	+0.2	-1.0	34.2	34.4	33.2	FALSE	n/a
33	Denholm Way	E	33 Denholm Way x R1	33 Denholm Way x R1, (E)	0	43.7	43.9	43.0	43.2	-0.7	+0.2	-0.5	33.1	33.2	32.4	FALSE	n/a
33	Denholm Way	E	33 Denholm Way x R1	33 Denholm Way x R1, (E)	1	45.3	45.5	44.6	44.8	-0.7	+0.2	-0.5	34.5	34.7	33.9	FALSE	n/a
33	Denholm Way	S	33 Denholm Way x R1	33 Denholm Way x R1, (S)	0	60.5	60.6	60.5	60.6	0.0	+0.1	+0.1	48.2	48.3	48.2	FALSE	n/a
33	Denholm Way	S	33 Denholm Way x R1	33 Denholm Way x R1, (S)	1	60.5	60.6	60.4	60.5	-0.1	+0.1	0.0	48.2	48.3	48.1	FALSE	n/a
33	Denholm Way	W	33 Denholm Way x R1	33 Denholm Way x R1, (W)	0	65.2	65.3	65.1	65.2	-0.1	+0.1	0.0	52.4	52.5	52.3	FALSE	n/a
33	Denholm Way	W	33 Denholm Way x R1	33 Denholm Way x R1, (W)	1	65.1	65.2	65.0	65.1	-0.1	+0.1	0.0	52.3	52.4	52.2	FALSE	n/a
35	Denholm Way	W	35 Denholm Way x R1	35 Denholm Way x R1, (W)	0	65.1	65.2	65.0	65.1	-0.1	+0.1	0.0	52.3	52.4	52.2	FALSE	n/a
35	Denholm Way	W	35 Denholm Way x R1	35 Denholm Way x R1, (W)	1	65.1	65.2	65.0	65.1	-0.1	+0.1	0.0	52.3	52.4	52.2	FALSE	n/a
35	Denholm Way	N	35 Denholm Way x R1	35 Denholm Way x R1, (N)	0	58.8	58.9	58.8	58.9	0.0	+0.1	+0.1	46.7	46.7	46.7	FALSE	n/a
35	Denholm Way	N	35 Denholm Way x R1	35 Denholm Way x R1, (N)	1	58.8	58.9	58.7	58.8	-0.1	+0.1	0.0	46.7	46.7	46.6	FALSE	n/a
35	Denholm Way	E	35 Denholm Way x R1	35 Denholm Way x R1, (E)	0	43.7	43.9	43.0	43.1	-0.7	+0.2	-0.6	33.1	33.2	32.4	FALSE	n/a
35	Denholm Way	E	35 Denholm Way x R1	35 Denholm Way x R1, (E)	1	45.3	45.4	44.5	44.7	-0.8	+0.1	-0.6	34.5	34.6	33.8	FALSE	n/a
37	Denholm Way	E	37 Denholm Way x R1	37 Denholm Way x R1, (E)	0	43.4	43.5	42.6	42.8	-0.8	+0.1	-0.6	32.8	32.9	32.1	FALSE	n/a
37	Denholm Way	E	37 Denholm Way x R1	37 Denholm Way x R1, (E)	1	45.0	45.2	44.3	44.4	-0.7	+0.2	-0.6	34.2	34.4	33.6	FALSE	n/a
37	Denholm Way	S	37 Denholm Way x R1	37 Denholm Way x R1, (S)	0	61.1	61.2	61.1	61.2	0.0	+0.1	+0.1	48.7	48.8	48.7	FALSE	n/a
37	Denholm Way	S	37 Denholm Way x R1	37 Denholm Way x R1, (S)	1	61.1	61.2	61.1	61.2	0.0	+0.1	+0.1	48.7	48.8	48.7	FALSE	n/a
37	Denholm Way	W	37 Denholm Way x R1	37 Denholm Way x R1, (W)	0	65.5	65.6	65.4	65.5	-0.1	+0.1	0.0	52.7	52.8	52.6	FALSE	n/a
37	Denholm Way	W	37 Denholm Way x R1	37 Denholm Way x R1, (W)	1	65.4	65.5	65.3	65.4	-0.1	+0.1	0.0	52.6	52.7	52.5	FALSE	n/a
39	Denholm Way	W	39 Denholm Way x R1	39 Denholm Way x R1, (W)	0	65.4	65.5	65.3	65.4	-0.1	+0.1	0.0	52.6	52.7	52.5	FALSE	n/a
39	Denholm Way	W	39 Denholm Way x R1	39 Denholm Way x R1, (W)	1	65.3	65.4	65.2	65.3	-0.1	+0.1	0.0	52.5	52.6	52.4	FALSE	n/a
39	Denholm Way	N	39 Denholm Way x R1	39 Denholm Way x R1, (N)	0	59.7	59.8	59.7	59.8	0.0	+0.1	+0.1	47.5	47.6	47.5	FALSE	n/a
39	Denholm Way	N	39 Denholm Way x R1	39 Denholm Way x R1, (N)	1	59.7	59.8	59.7	59.8	0.0	+0.1	+0.1	47.5	47.6	47.5	FALSE	n/a
39	Denholm Way	E	39 Denholm Way x R1	39 Denholm Way x R1, (E)	0	43.5	43.6	42.8	43.0	-0.7	+0.1	-0.5	32.9	33.0	32.3	FALSE	n/a
39	Denholm Way	E	39 Denholm Way x R1	39 Denholm Way x R1, (E)	1	45.0	45.2	44.3	44.5	-0.7	+0.2	-0.5	34.2	34.4	33.6	FALSE	n/a
4	Denholm Way	NE	4 Denholm Way x R1	4 Denholm Way x R1, (NE)	0	51.8	52.0	45.7	45.9	-6.1	+0.2	-5.9	40.4	40.5	34.9	FALSE	n/a
4	Denholm Way	NE	4 Denholm Way x R1	4 Denholm Way x R1, (NE)	1	53.0	53.2	47.7	47.9	-5.3	+0.2	-5.1	41.4	41.6	36.7	FALSE	n/a
4	Denholm Way	SE	4 Denholm Way x R1	4 Denholm Way x R1, (SE)	0	48.1	48.2	45.7	45.9	-2.4	+0.1	-2.2	37.0	37.1	34.9	FALSE	n/a
4	Denholm Way	SE	4 Denholm Way x R1	4 Denholm Way x R1, (SE)	1	50.1	50.3	47.9	48.1	-2.2	+0.2	-2.0	38.8	39.0	36.8	FALSE	n/a
4	Denholm Way	SW	4 Denholm Way x R1	4 Denholm Way x R1, (SW)	0	50.8	51.0	48.0	48.2	-2.8	+0.2	-2.6	39.5	39.6	36.9	FALSE	n/a
4	Denholm Way	SW	4 Denholm Way x R1	4 Denholm Way x R1, (SW)	1	52.3	52.5	49.5	49.7	-2.8	+0.2	-2.6	40.8	41.0	38.3	FALSE	n/a
41	Denholm Way	E	41 Denholm Way x R1	41 Denholm Way x R1, (E)	0	43.9	44.0	43.1	43.3	-0.8	+0.1	-0.6	33.2	33.3	32.5	FALSE	n/a
41	Denholm Way	E	41 Denholm Way x R1	41 Denholm Way x R1, (E)	1	45.3	45.5	44.6	44.8	-0.7	+0.2	-0.5	34.5	34.7	33.9	FALSE	n/a
41	Denholm Way	S	41 Denholm Way x R1	41 Denholm Way x R1, (S)	0	59.6	59.7	59.6	59.7	0.0	+0.1	+0.1	47.4	47.5	47.4	FALSE

Building No	Street	Façade	Address	Receptor	Floor	dB LA10,18h				Short-term	Long term		dB Lnight,outside			Long-term (night)	
											DM comparison	DS comparison				DM comparison	DS comparison
						DMby	DMfy	DSby	DSfy	DSby-DMby	DMfy-DMby	DSfy-DMby	DMby	DMfy	DSfy	DMfy-DMby	DSfy-DMby
45	Denholm Way	E	45 Denholm Way x R1	45 Denholm Way x R1, (E)	0	44.1	44.3	43.2	43.4	-0.9	+0.2	-0.7	33.4	33.6	32.6	FALSE	n/a
45	Denholm Way	E	45 Denholm Way x R1	45 Denholm Way x R1, (E)	1	45.4	45.6	44.5	44.7	-0.9	+0.2	-0.7	34.6	34.8	33.8	FALSE	n/a
45	Denholm Way	S	45 Denholm Way x R1	45 Denholm Way x R1, (S)	0	58.7	58.8	58.6	58.7	-0.1	+0.1	0.0	46.6	46.7	46.5	FALSE	n/a
45	Denholm Way	S	45 Denholm Way x R1	45 Denholm Way x R1, (S)	1	58.7	58.8	58.6	58.7	-0.1	+0.1	0.0	46.6	46.7	46.5	FALSE	n/a
45	Denholm Way	W	45 Denholm Way x R1	45 Denholm Way x R1, (W)	0	64.1	64.2	64.1	64.2	0.0	+0.1	+0.1	51.4	51.5	51.4	FALSE	n/a
45	Denholm Way	W	45 Denholm Way x R1	45 Denholm Way x R1, (W)	1	64.0	64.1	64.0	64.1	0.0	+0.1	+0.1	51.3	51.4	51.3	FALSE	n/a
47	Denholm Way	W	47 Denholm Way x R1	47 Denholm Way x R1, (W)	0	63.9	64.0	63.9	64.0	0.0	+0.1	+0.1	51.2	51.3	51.2	FALSE	n/a
47	Denholm Way	W	47 Denholm Way x R1	47 Denholm Way x R1, (W)	1	63.8	63.9	63.8	63.9	0.0	+0.1	+0.1	51.2	51.2	51.2	FALSE	n/a
47	Denholm Way	N	47 Denholm Way x R1	47 Denholm Way x R1, (N)	0	59.2	59.3	59.2	59.3	0.0	+0.1	+0.1	47.0	47.1	47.0	FALSE	n/a
47	Denholm Way	N	47 Denholm Way x R1	47 Denholm Way x R1, (N)	1	59.2	59.3	59.2	59.3	0.0	+0.1	+0.1	47.0	47.1	47.0	FALSE	n/a
47	Denholm Way	E	47 Denholm Way x R1	47 Denholm Way x R1, (E)	0	44.0	44.2	43.0	43.2	-1.0	+0.2	-0.8	33.3	33.5	32.4	FALSE	n/a
47	Denholm Way	E	47 Denholm Way x R1	47 Denholm Way x R1, (E)	1	45.2	45.4	44.3	44.5	-0.9	+0.2	-0.7	34.4	34.6	33.6	FALSE	n/a
49	Denholm Way	S	49 Denholm Way x R1	49 Denholm Way x R1, (S)	0	64.1	64.2	64.0	64.1	-0.1	+0.1	0.0	51.4	51.5	51.3	FALSE	n/a
49	Denholm Way	S	49 Denholm Way x R1	49 Denholm Way x R1, (S)	1	64.0	64.1	63.9	64.0	-0.1	+0.1	0.0	51.3	51.4	51.2	FALSE	n/a
49	Denholm Way	W	49 Denholm Way x R1	49 Denholm Way x R1, (W)	0	65.5	65.6	65.5	65.6	0.0	+0.1	+0.1	52.7	52.8	52.7	FALSE	n/a
49	Denholm Way	W	49 Denholm Way x R1	49 Denholm Way x R1, (W)	1	65.4	65.5	65.4	65.5	0.0	+0.1	+0.1	52.6	52.7	52.6	FALSE	n/a
49	Denholm Way	N	49 Denholm Way x R1	49 Denholm Way x R1, (N)	0	59.5	59.6	59.5	59.6	0.0	+0.1	+0.1	47.3	47.4	47.3	FALSE	n/a
49	Denholm Way	N	49 Denholm Way x R1	49 Denholm Way x R1, (N)	1	59.5	59.6	59.5	59.6	0.0	+0.1	+0.1	47.3	47.4	47.3	FALSE	n/a
5	Denholm Way	NE	5 Denholm Way x R1	5 Denholm Way x R1, (NE)	0	50.0	50.2	45.6	45.8	-4.4	+0.2	-4.2	38.7	38.9	34.8	FALSE	n/a
5	Denholm Way	NE	5 Denholm Way x R1	5 Denholm Way x R1, (NE)	1	51.3	51.4	47.3	47.5	-4.0	+0.1	-3.8	39.9	40.0	36.3	FALSE	n/a
5	Denholm Way	SE	5 Denholm Way x R1	5 Denholm Way x R1, (SE)	0	49.5	49.7	46.3	46.4	-3.2	+0.2	-3.1	38.3	38.5	35.4	FALSE	n/a
5	Denholm Way	SE	5 Denholm Way x R1	5 Denholm Way x R1, (SE)	1	50.9	51.1	47.9	48.1	-3.0	+0.2	-2.8	39.5	39.7	36.8	FALSE	n/a
5	Denholm Way	SW	5 Denholm Way x R1	5 Denholm Way x R1, (SW)	0	53.8	53.9	53.4	53.5	-0.4	+0.1	-0.3	42.2	42.2	41.8	FALSE	n/a
5	Denholm Way	SW	5 Denholm Way x R1	5 Denholm Way x R1, (SW)	1	54.4	54.5	53.8	53.9	-0.6	+0.1	-0.5	42.7	42.8	42.2	FALSE	n/a
51	Denholm Way	N	51 Denholm Way x R1	51 Denholm Way x R1, (N)	0	55.8	55.9	55.7	55.8	-0.1	+0.1	0.0	44.0	44.0	43.9	FALSE	n/a
51	Denholm Way	N	51 Denholm Way x R1	51 Denholm Way x R1, (N)	1	55.7	55.8	55.6	55.7	-0.1	+0.1	0.0	43.9	44.0	43.8	FALSE	n/a
51	Denholm Way	E	51 Denholm Way x R1	51 Denholm Way x R1, (E)	0	51.9	52.0	51.7	51.9	-0.2	+0.1	0.0	40.4	40.5	40.3	FALSE	n/a
51	Denholm Way	E	51 Denholm Way x R1	51 Denholm Way x R1, (E)	1	52.0	52.1	51.9	52.0	-0.1	+0.1	0.0	40.5	40.6	40.4	FALSE	n/a
51	Denholm Way	S	51 Denholm Way x R1	51 Denholm Way x R1, (S)	0	62.3	62.4	62.2	62.3	-0.1	+0.1	0.0	49.8	49.9	49.7	FALSE	n/a
51	Denholm Way	S	51 Denholm Way x R1	51 Denholm Way x R1, (S)	1	62.2	62.3	62.2	62.3	0.0	+0.1	+0.1	49.7	49.8	49.7	FALSE	n/a
53	Denholm Way	S	53 Denholm Way x R1	53 Denholm Way x R1, (S)	0	59.3	59.4	59.2	59.3	-0.1	+0.1	0.0	47.1	47.2	47.0	FALSE	n/a
53	Denholm Way	S	53 Denholm Way x R1	53 Denholm Way x R1, (S)	1	59.2	59.3	59.1	59.3	-0.1	+0.1	+0.1	47.0	47.1	46.9	FALSE	n/a
53	Denholm Way	W	53 Denholm Way x R1	53 Denholm Way x R1, (W)	0	56.5	56.6	56.4	56.5	-0.1	+0.1	0.0	44.6	44.7	44.5	FALSE	n/a
53	Denholm Way	W	53 Denholm Way x R1	53 Denholm Way x R1, (W)	1	56.4	56.5	56.3	56.5	-0.1	+0.1	+0.1	44.5	44.6	44.4	FALSE	n/a
53	Denholm Way	N	53 Denholm Way x R1	53 Denholm Way x R1, (N)	0	52.1	52.2	52.0	52.1	-0.1	+0.1	0.0	40.6	40.7	40.5	FALSE	n/a
53	Denholm Way	N	53 Denholm Way x R1	53 Denholm Way x R1, (N)	1	52.2	52.3	52.2	52.3	0.0	+0.1	+0.1	40.7	40.8	40.7	FALSE	n/a
55	Denholm Way	S	55 Denholm Way x R1	55 Denholm Way x R1, (S)	0	57.8	57.9	57.7	57.8	-0.1	+0.1	0.0	45.8	45.8	45.7	FALSE	n/a
55	Denholm Way	S	55 Denholm Way x R1	55 Denholm Way x R1, (S)	1	57.8	57.9	57.7	57.8	-0.1	+0.1	0.0	45.8	45.8	45.7	FALSE	n/a
55	Denholm Way	N	55 Denholm Way x R1	55 Denholm Way x R1, (N)	0	50.9	51.0	50.8	50.9	-0.1	+0.1	0.0	39.5	39.6	39.5	FALSE	n/a
55	Denholm Way	N	55 Denholm Way x R1	55 Denholm Way x R1, (N)	1	50.9	51.0	50.8	50.9	-0.1	+0.1	0.0	39.5	39.6	39.5	FALSE	n/a
6	Denholm Way	SW	6 Denholm Way x R1	6 Denholm Way x R1, (SW)	0	51.0	51.1	48.2	48.3	-2.8	+0.1	-2.7	39.6	39.7	37.1	FALSE	n/a
6	Denholm Way	SW	6 Denholm Way x R1	6 Denholm Way x R1, (SW)	1	52.4	52.6	49.6	49.7	-2.8	+0.2	-2.7	40.9	41.1	38.4	FALSE	n/a
6	Denholm Way	NW	6 Denholm Way x R1	6 Denholm Way x R1, (NW)	0	45.4	45.5	44.7	44.9	-0.7	+0.1	-0.5	34.6	34.7	34.0	FALSE	n/a
6	Denholm Way	NW	6 Denholm Way x R1	6 Denholm Way x R1, (NW)	1	46.9	47.1	46.1	46.3	-0.8	+0.2	-0.6	35.9	36.1	35.2	FALSE	n/a
6	Denholm Way	NE	6 Denholm Way x R1	6 Denholm Way x R1, (NE)	0	51.1	51.3	45.2	45.4	-5.9	+0.2	-5.7	39.7	39.9	34.4	FALSE	n/a
6	Denholm Way	NE	6 Denholm Way x R1	6 Denholm Way x R1, (NE)	1	52.3	52.5	47.1	47.3	-5.2	+0.2	-5.0	40.8	41.0	36.1	FALSE	n/a
7	Denholm Way	SW	7 Denholm Way x R1	7 Denholm Way x R1, (SW)	0	54.2	54.4	53.7	53.9	-0.5	+0.2	-0.3	42.5	42.7	42.1	FALSE	n/a
7	Denholm Way	SW	7 Denholm Way x R1	7 Denholm Way x R1, (SW)	1	54.7	54.8	54.1	54.2	-0.6	+0.1	-0.5	43.0	43.1	42.4	FALSE	n/a
7	Denholm Way	NW	7 Denholm Way x R1	7 Denholm Way x R1, (NW)	0	42.8	43.0	42.2	42.3	-0.6	+0.2	-0.5	32.3	32.4	31.7	FALSE	n/a
7	Denholm Way	NW	7 Denholm Way x R1	7 Denholm Way x R1, (NW)	1	45.0	45.1	44.3	44.5	-0.7	+0.1	-0.5	34.2	34.3	33.6	FALSE	n/a
7	Denholm Way	NE	7 Denholm Way x R1	7 Denholm Way x R1, (NE)	0	49.5	49.7	45.2	45.4	-4.3	+0.2	-4.1	38.3	38.5	34.4	FALSE	n/a
7	Denholm Way	NE	7 Denholm Way x R1	7 Denholm Way x R1, (NE)	1	50.8	51.0	46.9	47.1	-3.9	+0.2	-3.7	39.5	39.6	35.9	FALSE	n/a
8	Denholm Way	NW	8 Denholm Way x R1	8 Denholm Way x R1, (NW)	0	48.0	48.1	47.6	47.7	-0.4	+0.1	-0.3	36.9	37.0	36.6	FALSE	n/a
8	Denholm Way	NW	8 Denholm Way x R1	8 Denholm Way x R1, (NW)	1	49.0	49.2	48.5	48.6	-0.5	+0.2	-0.4	37.8	38.0	37.4	FALSE	n/a
8	Denholm Way	SW	8 Denholm Way x R1	8 Denholm Way x R1, (SW)	0	48.3	48.4	47.8	47.9	-0.5	+0.1	-0.4	37.2	37.3	36.8	FALSE	n/a
8	Denholm Way	SW	8 Denholm Way x R1	8 Denholm Way x R1, (SW)	1	49.4	49.6	48.8	48.9	-0.6	+0.2	-0.5	38.2	38.4	37.7	FALSE	n/a
8	Denholm Way	NW	8 Denholm Way x R1	8 Denholm Way x R1, (NW)	0	47.7	47.8	47.2	47.3	-0.5	+0.1	-0.4	36.7	36.8	36.2	FALSE	n/a
8	Denholm Way	NW	8 Denholm Way x R1	8 Denholm Way x R1, (NW)	1	49.0	49.2	48.4	48.5	-0.6	+0.2	-0.5	37.8	38.0	37.3	FALSE	n/a
8	Denholm Way	NE	8 Denholm Way x R1	8 Denholm Way x R1, (NE)	0	50.0	50.2	45.4	45.6	-4.6	+0.2	-4.4	38.7	38.9	34.6	FALSE	n/a
8	Denholm Way	NE	8 Denholm Way x R1	8 Denholm Way x R1, (NE)	1	51.5	51.7	47.3	47.5	-4.2	+0.2	-4.0	40.1	40.3	36.3	FALSE	n/a
8	Denholm Way	SE	8 Denholm Way x R1	8 Denholm Way x R1, (SE)	0	50.2	50.4	45.6	45.8	-4.6	+0.2	-4.4	38.9	39.1	34.8	FALSE	n/a
8	Denholm Way	SE	8 Denholm Way x R1	8 Denholm Way x R1, (SE)	1	51.5	51.7	47.5	47.7	-4.0	+0.2	-3.8	40.1	40.3	36.5	FALSE	n/a
8	Denholm Way	SW	8 Denholm Way x R1	8 Denholm Way x R1, (SW)	0	50.1	50.3	48.7	48.8	-1.4	+0.2	-1.3	38.8	39.0	37.6	FALSE	n/a
8	Denholm Way	SW	8 Denholm Way x R1	8 Denholm Way x R1, (SW)	1	51.3	51.5	49.7	49.9	-1.6	+0.2	-1.4	39.9	40.1	38.5	FALSE	n/a
9	Denholm Way	E	9 Denholm Way x R1	9 Denholm Way x R1, (E)	0	46.2	46.3	44.6	44.8	-1.6	+0.1	-1.4	35.3	35.4	33.9	FALSE	n/a
9	Denholm Way	E	9 Denholm Way x R1	9 Denholm Way x R1, (E)	1	47.7	47.9	46.3	46.5	-1.4	+0.2	-1.2	36.7	36.8	35.4	FALSE	n/a
9	Denholm Way	S	9 Denholm Way x R1	9 Denholm Way x R1, (S)	0	57.8	57.9	57.6	57.7	-0.2	+0.1	-0.1	45.8	45.8	45.6	FALSE	n/a
9	Denholm Way	S	9 Denholm Way x R1	9 Denholm Way x R1, (S)	1	57.9	58.0	57.7	57.8	-0.2	+0.1	-0.1	45.8	45.9	45.7	FALSE	n/a
9	Denholm Way	S	9 Denholm Way x R1	9 Denholm Way x R1, (S)	0	59.7	59.8	59.6	59.7	-0.1	+0.1	0.0	47.5	47.6	47.4	FALSE	n/a
9	Denholm Way	S	9 Denholm Way x R1	9 Denholm Way x R1, (S)	1	59.8	59.9	59.6	59.7	-0.2	+0.1	-0.1	47.6	47.6	47.4	FALSE	n/a
9	Denholm Way	W	9 Denholm Way x R1	9 Denholm Way x R1, (W)	0	63.5	63.6	63.5	63.6	0.0	+0.1	+0.1	50.9	51.0	50.9	FALSE	n/a
9	Denholm Way	W	9 Denholm Way x R1	9 Denholm Way x R1, (W)	1	63.5	63.6	63.5	63.6	0.0	+0.1	+0.1	50.9	51.0	50.9	FALSE	n/a
1	Dickson Court	NE	1 Dickson Court x R23	1 Dickson Court x R23, (NE)	0	59.0	59.0	61.6	61.6	+2.6	0.0	+2.6	46.8	46.8	49.2	FALSE	n/a
1	Dickson Court	NE	1 Dickson Court x R23	1 Dickson Court x R23, (NE)	1	59.0	59.0	61.5	61.5	+2.5	0.0	+2.5	46.8	46.8	49.1	FALSE	n/a
1	Dickson Court	NW	1 Dickson Court x R23	1 Dickson Court x R23, (NW)	0	59.0	59.0	61.6	61.6	+2.6	0.0	+2.6	46.8	46.8	49.2	FALSE	n/a
1	Dickson Court	NW	1 Dickson Court x R23	1 Dickson Court x R23, (NW)	1	59.0	59.0	61.5	61.5	+2.5	0.0	+2.5	46.8	46.8	49.1	FALSE	n/a
1	Dickson Court	NE	1 Dickson Court x R23	1 Dickson Court x R23, (NE)	0	59.0	59.0	61.6	61.7	+2.6	0.0	+2.7	46.8	46.8	49.2	FALSE	n/a
1	Dickson Court	NE	1 Dickson Court x R23	1 Dickson Court x R23, (NE)	1	59.0	59.0	61.6	61.6	+2.6	0.0	+2.6	46.8	46.8	49.2	FALSE	n/a
1	Dickson Court	NW	1 Dickson Court x R23	1 Dickson Court x R23, (NW)	0	60.0	60.0	62.8	62.8	+2.8	0.0	+2.8	47.7	47.7	50.3	FALSE	n/a
1	Dickson Court	NW	1 Dickson Court x R23	1 Dickson Court x R23, (NW)	1	59.8	59.9	62.6	62.6	+2.8	+0.1	+2.8	47.6	47.6	50.1	FALSE	n/a
1	Dickson Court	NE	1 Dickson Court x R23	1 Dickson Court x R23, (NE)	0	62.0	62.0	64.8	64.8	+2.8	0.0	+2.8	49.5	49.5	52.1	FALSE	n/a
1	Dickson Court	NE	1 Dickson Court x R23	1 Dickson Court x R23, (NE)	1	61.9	61.9	64.7	64.7	+2.8	0.0	+2.8	49.4	49.4	52.0	FALSE	n/a
1	Dickson Court	NE	1 Dickson Court x R23	1 Dickson Court x R23, (NE)	0	60.4	60.4	62.8	62.8	+2.4	0.0	+2.4	48.1	48.1	50.3	FALSE	n/a
1	Dickson Court	NE	1 Dickson Court x R23	1 Dickson Court x R23, (NE)	1	60.3	60.3	62.7	62.7	+2.4	0.0	+2.4	48.0	48.0	50.2	FALSE	n/a
1	Dickson Court	NW	1 Dickson Court x R23	1 Dickson Court x R23, (NW)	0	59.7	59.8	62.2	62.2	+2.5	+0.1	+2.5	47.5	47.6	49.7	FALSE	n/a
1	Dickson Court	NW	1 Dickson Court x R23	1 Dickson Court x R23, (NW)	1	59.7	59.7	62.2	62.1	+2.5	0.0	+2.4	47.5	47.5	49.7	FALSE	n/a
1	Dickson Court	NE	1 Dickson Court x R23	1 Dickson Court x R23, (NE)	0	60.8	60.8	63.4	63.3	+2.6	0.0	+2.5	48.5	48.5	50.8	FALSE	n/a
1	Dickson Court	NE	1 Dickson Court x R23	1 Dickson Court x R23, (NE)	1	60.8	60.8	63.3	63.2	+2.5	0.0	+2.4	48.5	48.5	50.7	FALSE	n/a
1	Dickson Court	SE	1 Dickson Court x R23	1 Dickson Court x R23, (SE)	0	56.2	56.2	58.4	58.4	+2.2	0.0	+2.2	44.3	44.3	46.3	FALSE	n/a
1	Dickson Court	SE	1 Dickson Court x R23	1 Dickson Court x R23, (SE)	1	56.3	56.3	58.5	58.5	+2.2	0.0	+2.2	44.4	44.4	46.4	FALSE	n/a
1	Dickson Court	SW	1 Dickson Court x R23	1 Dickson Court x R23, (SW)	0	42.7	42.9	44.0	44.1	+1.3	+0.2	+1.4	32.2	32.3	33.3	FALSE	n/a
1	Dickson Court	SW	1 Dickson Court x R23	1 Dickson Court x R23, (SW)	1	46.1	46.2	47.4	47.5	+1.3	+0.1	+1.4	35.2	35.3	36.4	FALSE	n/a
1	Dickson Court	SE	1 Dickson Court x R23	1 Dickson Court x R23, (SE)	0	41.7	41.9	42.7	42.8	+1.0	+0.2	+1.1	31.3	31.4	32.2	FALSE	n/a
1	Dickson Court	SE	1 Dickson Court x R23	1 Dickson Court x R23, (SE)	1	43.9	44.0	44.9	45.0	+1.0	+0.1	+1.1	33.2	33.3	34.1	FALSE	n/a
1	Dickson Court	NE	1 Dickson Court x R23	1 Dickson Court x R23, (NE)	0	49.6	49.6	51.3	51.2	+1.7	0.0	+1.6	38.4	38.4	39.9	FALSE	n/a
1	Dickson Court	NE	1 Dickson Court x R23	1 Dickson Court x R23, (NE)	1	50.0	50.0	51.6	51.6	+1.6	0.0	+1.6	38.7	38.7	40.2	FALSE	n/a
1	Dickson Court	SE	1 Dickson Court x R23	1 Dickson Court x R23, (SE)	0	48.4	48.4	50.1	50.0	+1.7	0.0	+1.6	37.3	37.3	38.8	FALSE	n/a
1	Dickson Court	SE	1 Dickson Court x R23	1 Dickson Court x R23, (SE)	1	48.8	48.9	50.4	50.4	+1.6	+0.1	+1.6	37.7	37.7	39.1	FALSE	n/a
1	Dickson Court	SW	1 Dickson Court x R23	1 Dickson Court x R23, (SW)	0	39.1	39.3	39.6	39.7	+0.5	+0.2	+0.6	28.9	29.1	29.4	FALSE	n/a
1	Dickson Court	SW	1 Dickson Court x R23	1 Dickson Court x R23, (SW)	1	41.2	41.4	41.7	41.9	+0.5	+0.2	+0.7	30.8	31.0	31.3	FALSE	n/a
1	Dickson Court	SW	1 Dickson Court x R23	1 Dickson Court x R23, (SW)	0	39.0	39.2	39.4	39.6	+0.4	+0.2	+0.6	28.8	29.0	29.2	FALSE	n/a
1	Dickson Court	SW	1 Dickson Court x R23	1 Dickson Court x R23, (SW)	1	40.7	40.9	41.1	41.3	+0.4	+0.2	+0.6	30.4	30.5	30.7	FALSE	n/a
1	Dickson Court	NW	1 Dickson Court x R23	1 Dickson Court x R23, (NW)	0	47.9	48.0	49.6	49.7	+1.7	+0.1	+1.8	36.8	36.9	38.4	FALSE	n/a
1	Dickson Court	NW	1 Dickson Court x R23	1 Dickson Court x R23, (NW)	1	48.3	48.3	49.9	50.0	+1.6	0.0	+1.7	37.2	37.2	38.6	FALSE	n/a
1	Dickson Court	NE	1 Dickson Court x R23	1 Dickson Court x R23, (NE)	0	40.9	41.0	41.6	41.8	+0.7	+0.1	+0.9	30.5	30.6	31.2	FALSE	n/a
1	Dickson Court	NE	1 Dickson Court x R23	1 Dickson Court x R23, (NE)	1	43.2	43.4	44.0	44.2	+0.8	+0.2	+1.0	32.6	32.8	33.3	FALSE	n/a
1	Dickson Court	NW	1 Dickson Court x R23	1 Dickson Court x R23, (NW)	0	39.6	39.7	40.4	40.5	+0.8	+0.1	+0.9	29.4	29.5	30.1	FALSE	n/a
1	Dickson Court	NW	1 Dickson Court x R23	1 Dickson Court x R23, (NW)	1	42.3	42.4	43.1	43.3	+0.8	+0.1	+1.0	31.8	31.9	32.5	FALSE	n/a
1	Dickson Court	SW	1 Dickson Court x R23	1 Dickson Court x R23, (SW)	0	42.9	43.1	44.0	44.1	+1.1	+0.2	+1.2	32.3	32.5	33.3	FALSE	n/a
1	Dickson Court	SW	1 Dickson Court x R23	1 Dickson Court x R23, (SW)	1	44.9	45.0	46.0	46.1	+1.1	+0.1	+1.2	34.1	34.2	35.1	FALSE	n/a
1	Dickson Court	SE	1 Dickson Court x R23	1 Dickson Court x R23, (SE)	0	42.5	42.7	43.6	43.7	+1.1	+0.2	+1.2	32.0	32.2	33.0	FALSE	n/a
1	Dickson Court	SE	1 Dickson Court x R23	1 Dickson Court x R23, (SE)	1	44.5	44.7	45.7	45.8	+1.2	+0.2	+1.3	33.8	34.0	34.9	FALSE	n/a
1	Dickson Court	SW	1 Dickson Court x R23	1 Dickson Court x R23, (SW)	0	39.5	39.6	40.2	40.4	+0.7	+0.1	+0.9	29.3	29.4	29.9	FALSE	n/a
1	Dickson Court	SW	1 Dickson Court x R23	1 Dickson Court x R23, (SW)	1	42.1	42.3	42.9	43.1	+0.8	+0.2	+1.0	31.6	31.8	32.3	FALSE	n/a
1	Dickson Court	SW	1 Dickson Court x R23	1 Dickson Court x R23, (SW)	0	39.7	39.8	40.4	40.5	+0.7	+0.1	+0.8	29.5	29.6	30.1	FALSE	n/a
1	Dickson Court	SW	1 Dickson Court x R23	1 Dickson Court x R23, (SW)	1	42.1	42.2	42.9	43.0	+0.8	+0.1	+0.9	31.6	31.7	32.3	FALSE	n/a
1	Dickson Court	NW	1 Dickson Court x R23	1 Dickson Court x R23, (NW)	0	56.4	56.4	58.7	58.7	+2.3	0.0	+2.3	44.5	44.5	46.6	FALSE	n/a
1	Dickson Court	NW	1 Dickson Court x R23	1 Dickson Court x R23, (NW)	1	56.4	56.4	58.7	58.7	+2.3	0.0	+2.3	44.5	44.5	46.6	FALSE	n/a
2	Dickson Court	NE	2 Dickson Court x R23	2 Dickson Court x R23, (NE)	0	59.0	59.0	61.6	61.6	+2.6	0.0	+2.6	46.8	46.8	49.2	FALSE	n/a
2	Dickson Court	NE	2 Dickson Court x R23	2 Dickson Court x R23, (NE)	1	59.0	59.0	61.5	61.5	+2.5	0.0	+2.5	46.8	46.8	49.1	FALSE	n/a
2	Dickson Court	NW	2 Dickson Court x R23	2 Dickson Court x R23, (NW)	0	59.0	59.0	61.6	61.6	+2.6	0.0	+2.6	46.8	46.8	49.2	FALSE	n/a
2	Dickson Court	NW	2 Dickson Court x R23	2 Dickson Court x R23, (NW)	1	59.0	59.0	61.5	61.5	+2.5	0.0	+2.5	46.8	46.8	49.1	FALSE	n/a
2	Dickson Court	NE	2 Dickson Court x R23	2 Dickson Court x R23, (NE)	0	59.0	59.0	61.6	61.7	+2.6	0.0	+2.7	46.8	46.8	49.2	FALSE	n/a
2	Dickson Court	NE	2 Dickson Court x R23	2 Dickson Court x R23, (NE)	1	59.0	59.0	61.6	61.6	+2.6	0.0	+2.6	46.8	46.8	49.2	FALSE	n/a
2	Dickson Court	NW	2 Dickson Court x R23	2 Dickson Court x R23, (NW)	0	60.0	60.0	62.8	62.8	+2.8	0.0	+2.8	47.7	47.7	50.3	FALSE	n/a
2	Dickson Court	NW	2 Dickson Court x R23	2 Dickson Court x R23, (NW)	1	59.8	59.9	62.6	62.6	+2.8	+0.1	+2.8	47.6	47.6	50.1	FALSE	n/a
2	Dickson Court	NE	2 Dickson Court x R23	2 Dickson Court x R23, (NE)	0	62.0	62.0	64.8	64.8	+2.8	0.0	+2.8	49.5	49.5	52.1	FALSE	n/a
2	Dickson Court	NE	2 Dickson Court x R23	2 Dickson Court x R23, (NE)	1	61.9	61.9	64.7	64.7	+2.8	0.0	+2.8	49.4	49.4	52.0	FALSE	n/a
2	Dickson Court	NE	2 Dickson Court x R23	2 Dickson Court x R23, (NE)	0	60.4	60.4	62.8	62.8	+2.4	0.0	+2.4	48.1	48.1	50.3	FALSE	n/a
2	Dickson Court	NE	2 Dickson Court x R23	2 Dickson Court x R23, (NE)	1	60.3	60.3	62.7	62.7	+2.4	0.0	+2.4	48.0	48.0	50.2	FALSE	n/a
2	Dickson Court	NW	2 Dickson Court x R23	2 Dickson Court x R23, (NW)	0	59.7	59.8	62.2	62.2	+2.5	+0.1	+2.5	47.5	47.6	49.7	FALSE	n/a
2

Building No	Street	Façade	Address	Receptor	Floor	dB LA10,18h				Short-term	Long term		dB Lnight,outside			Long-term (night)	
											DM comparison	DS comparison				DM comparison	DS comparison
						DMby	DMfy	DSby	DSfy	DSby-DMby	DMfy-DMby	DSfy-DMby	DMby	DMfy	DSfy	DMfy-DMby	DSfy-DMby
2	Dickson Court	NE	2 Dickson Court x R23	2 Dickson Court x R23, (NE)	1	50.0	50.0	51.6	51.6	+1.6	0.0	+1.6	38.7	38.7	40.2	FALSE	n/a
2	Dickson Court	SE	2 Dickson Court x R23	2 Dickson Court x R23, (SE)	0	48.4	48.4	50.1	50.0	+1.7	0.0	+1.6	37.3	37.3	38.8	FALSE	n/a
2	Dickson Court	SE	2 Dickson Court x R23	2 Dickson Court x R23, (SE)	1	48.8	48.9	50.4	50.4	+1.6	+0.1	+1.6	37.7	37.7	39.1	FALSE	n/a
2	Dickson Court	SW	2 Dickson Court x R23	2 Dickson Court x R23, (SW)	0	39.1	39.3	39.6	39.7	+0.5	+0.2	+0.6	28.9	29.1	29.4	FALSE	n/a
2	Dickson Court	SW	2 Dickson Court x R23	2 Dickson Court x R23, (SW)	1	41.2	41.4	41.7	41.9	+0.5	+0.2	+0.7	30.8	31.0	31.3	FALSE	n/a
2	Dickson Court	SW	2 Dickson Court x R23	2 Dickson Court x R23, (SW)	0	39.0	39.2	39.4	39.6	+0.4	+0.2	+0.6	28.8	29.0	29.2	FALSE	n/a
2	Dickson Court	SW	2 Dickson Court x R23	2 Dickson Court x R23, (SW)	1	40.7	40.9	41.1	41.3	+0.4	+0.2	+0.6	30.4	30.5	30.7	FALSE	n/a
2	Dickson Court	NW	2 Dickson Court x R23	2 Dickson Court x R23, (NW)	0	47.9	48.0	49.6	49.7	+1.7	+0.1	+1.8	36.8	36.9	38.4	FALSE	n/a
2	Dickson Court	NW	2 Dickson Court x R23	2 Dickson Court x R23, (NW)	1	48.3	48.3	49.9	50.0	+1.6	0.0	+1.7	37.2	37.2	38.6	FALSE	n/a
2	Dickson Court	NE	2 Dickson Court x R23	2 Dickson Court x R23, (NE)	0	40.9	41.0	41.6	41.8	+0.7	+0.1	+0.9	30.5	30.6	31.2	FALSE	n/a
2	Dickson Court	NE	2 Dickson Court x R23	2 Dickson Court x R23, (NE)	1	43.2	43.4	44.0	44.2	+0.8	+0.2	+1.0	32.6	32.8	33.3	FALSE	n/a
2	Dickson Court	NW	2 Dickson Court x R23	2 Dickson Court x R23, (NW)	0	39.6	39.7	40.4	40.5	+0.8	+0.1	+0.9	29.4	29.5	30.1	FALSE	n/a
2	Dickson Court	NW	2 Dickson Court x R23	2 Dickson Court x R23, (NW)	1	42.3	42.4	43.1	43.3	+0.8	+0.1	+1.0	31.8	31.9	32.5	FALSE	n/a
2	Dickson Court	SW	2 Dickson Court x R23	2 Dickson Court x R23, (SW)	0	42.9	43.1	44.0	44.1	+1.1	+0.2	+1.2	32.3	32.5	33.3	FALSE	n/a
2	Dickson Court	SW	2 Dickson Court x R23	2 Dickson Court x R23, (SW)	1	44.9	45.0	46.0	46.1	+1.1	+0.1	+1.2	34.1	34.2	35.1	FALSE	n/a
2	Dickson Court	SE	2 Dickson Court x R23	2 Dickson Court x R23, (SE)	0	42.5	42.7	43.6	43.7	+1.1	+0.2	+1.2	32.0	32.2	33.0	FALSE	n/a
2	Dickson Court	SE	2 Dickson Court x R23	2 Dickson Court x R23, (SE)	1	44.5	44.7	45.7	45.8	+1.2	+0.2	+1.3	33.8	34.0	34.9	FALSE	n/a
2	Dickson Court	SW	2 Dickson Court x R23	2 Dickson Court x R23, (SW)	0	39.5	39.6	40.2	40.4	+0.7	+0.1	+0.9	29.3	29.4	29.9	FALSE	n/a
2	Dickson Court	SW	2 Dickson Court x R23	2 Dickson Court x R23, (SW)	1	42.1	42.3	42.9	43.1	+0.8	+0.2	+1.0	31.6	31.8	32.3	FALSE	n/a
2	Dickson Court	SW	2 Dickson Court x R23	2 Dickson Court x R23, (SW)	0	39.7	39.8	40.4	40.5	+0.7	+0.1	+0.8	29.5	29.6	30.1	FALSE	n/a
2	Dickson Court	SW	2 Dickson Court x R23	2 Dickson Court x R23, (SW)	1	42.1	42.2	42.9	43.0	+0.8	+0.1	+0.9	31.6	31.7	32.3	FALSE	n/a
2	Dickson Court	NW	2 Dickson Court x R23	2 Dickson Court x R23, (NW)	0	56.4	56.4	58.7	58.7	+2.3	0.0	+2.3	44.5	44.5	46.6	FALSE	n/a
2	Dickson Court	NW	2 Dickson Court x R23	2 Dickson Court x R23, (NW)	1	56.4	56.4	58.7	58.7	+2.3	0.0	+2.3	44.5	44.5	46.6	FALSE	n/a
3	Dickson Court	NE	3 Dickson Court x R23	3 Dickson Court x R23, (NE)	0	59.0	59.0	61.6	61.6	+2.6	0.0	+2.6	46.8	46.8	49.2	FALSE	n/a
3	Dickson Court	NE	3 Dickson Court x R23	3 Dickson Court x R23, (NE)	1	59.0	59.0	61.5	61.5	+2.5	0.0	+2.5	46.8	46.8	49.1	FALSE	n/a
3	Dickson Court	NW	3 Dickson Court x R23	3 Dickson Court x R23, (NW)	0	59.0	59.0	61.6	61.6	+2.6	0.0	+2.6	46.8	46.8	49.2	FALSE	n/a
3	Dickson Court	NW	3 Dickson Court x R23	3 Dickson Court x R23, (NW)	1	59.0	59.0	61.5	61.5	+2.5	0.0	+2.5	46.8	46.8	49.1	FALSE	n/a
3	Dickson Court	NE	3 Dickson Court x R23	3 Dickson Court x R23, (NE)	0	59.0	59.0	61.6	61.7	+2.6	0.0	+2.7	46.8	46.8	49.2	FALSE	n/a
3	Dickson Court	NE	3 Dickson Court x R23	3 Dickson Court x R23, (NE)	1	59.0	59.0	61.6	61.6	+2.6	0.0	+2.6	46.8	46.8	49.2	FALSE	n/a
3	Dickson Court	NW	3 Dickson Court x R23	3 Dickson Court x R23, (NW)	0	60.0	60.0	62.8	62.8	+2.8	0.0	+2.8	47.7	47.7	50.3	FALSE	n/a
3	Dickson Court	NW	3 Dickson Court x R23	3 Dickson Court x R23, (NW)	1	59.8	59.9	62.6	62.6	+2.8	+0.1	+2.8	47.6	47.6	50.1	FALSE	n/a
3	Dickson Court	NE	3 Dickson Court x R23	3 Dickson Court x R23, (NE)	0	62.0	62.0	64.8	64.8	+2.8	0.0	+2.8	49.5	49.5	52.1	FALSE	n/a
3	Dickson Court	NE	3 Dickson Court x R23	3 Dickson Court x R23, (NE)	1	61.9	61.9	64.7	64.7	+2.8	0.0	+2.8	49.4	49.4	52.0	FALSE	n/a
3	Dickson Court	NE	3 Dickson Court x R23	3 Dickson Court x R23, (NE)	0	60.4	60.4	62.8	62.8	+2.4	0.0	+2.4	48.1	48.1	50.3	FALSE	n/a
3	Dickson Court	NE	3 Dickson Court x R23	3 Dickson Court x R23, (NE)	1	60.3	60.3	62.7	62.7	+2.4	0.0	+2.4	48.0	48.0	50.2	FALSE	n/a
3	Dickson Court	NW	3 Dickson Court x R23	3 Dickson Court x R23, (NW)	0	59.7	59.8	62.2	62.2	+2.5	+0.1	+2.5	47.5	47.6	49.7	FALSE	n/a
3	Dickson Court	NW	3 Dickson Court x R23	3 Dickson Court x R23, (NW)	1	59.7	59.7	62.2	62.1	+2.5	0.0	+2.4	47.5	47.5	49.7	FALSE	n/a
3	Dickson Court	NE	3 Dickson Court x R23	3 Dickson Court x R23, (NE)	0	60.8	60.8	63.4	63.3	+2.6	0.0	+2.5	48.5	48.5	50.8	FALSE	n/a
3	Dickson Court	NE	3 Dickson Court x R23	3 Dickson Court x R23, (NE)	1	60.8	60.8	63.3	63.2	+2.5	0.0	+2.4	48.5	48.5	50.7	FALSE	n/a
3	Dickson Court	SE	3 Dickson Court x R23	3 Dickson Court x R23, (SE)	0	56.2	56.2	58.4	58.4	+2.2	0.0	+2.2	44.3	44.3	46.3	FALSE	n/a
3	Dickson Court	SE	3 Dickson Court x R23	3 Dickson Court x R23, (SE)	1	56.3	56.3	58.5	58.5	+2.2	0.0	+2.2	44.4	44.4	46.4	FALSE	n/a
3	Dickson Court	SW	3 Dickson Court x R23	3 Dickson Court x R23, (SW)	0	42.7	42.9	44.0	44.1	+1.3	+0.2	+1.4	32.2	32.3	33.3	FALSE	n/a
3	Dickson Court	SW	3 Dickson Court x R23	3 Dickson Court x R23, (SW)	1	46.1	46.2	47.4	47.5	+1.3	+0.1	+1.4	35.2	35.3	36.4	FALSE	n/a
3	Dickson Court	SE	3 Dickson Court x R23	3 Dickson Court x R23, (SE)	0	41.7	41.9	42.7	42.8	+1.0	+0.2	+1.1	31.3	31.4	32.2	FALSE	n/a
3	Dickson Court	SE	3 Dickson Court x R23	3 Dickson Court x R23, (SE)	1	43.9	44.0	44.9	45.0	+1.0	+0.1	+1.1	33.2	33.3	34.1	FALSE	n/a
3	Dickson Court	NE	3 Dickson Court x R23	3 Dickson Court x R23, (NE)	0	49.6	49.6	51.3	51.2	+1.7	0.0	+1.6	38.4	38.4	39.9	FALSE	n/a
3	Dickson Court	NE	3 Dickson Court x R23	3 Dickson Court x R23, (NE)	1	50.0	50.0	51.6	51.6	+1.6	0.0	+1.6	38.7	38.7	40.2	FALSE	n/a
3	Dickson Court	SE	3 Dickson Court x R23	3 Dickson Court x R23, (SE)	0	48.4	48.4	50.1	50.0	+1.7	0.0	+1.6	37.3	37.3	38.8	FALSE	n/a
3	Dickson Court	SE	3 Dickson Court x R23	3 Dickson Court x R23, (SE)	1	48.8	48.9	50.4	50.4	+1.6	+0.1	+1.6	37.7	37.7	39.1	FALSE	n/a
3	Dickson Court	SW	3 Dickson Court x R23	3 Dickson Court x R23, (SW)	0	39.1	39.3	39.6	39.7	+0.5	+0.2	+0.6	28.9	29.1	29.4	FALSE	n/a
3	Dickson Court	SW	3 Dickson Court x R23	3 Dickson Court x R23, (SW)	1	41.2	41.4	41.7	41.9	+0.5	+0.2	+0.7	30.8	31.0	31.3	FALSE	n/a
3	Dickson Court	SW	3 Dickson Court x R23	3 Dickson Court x R23, (SW)	0	39.0	39.2	39.4	39.6	+0.4	+0.2	+0.6	28.8	29.0	29.2	FALSE	n/a
3	Dickson Court	SW	3 Dickson Court x R23	3 Dickson Court x R23, (SW)	1	40.7	40.9	41.1	41.3	+0.4	+0.2	+0.6	30.4	30.5	30.7	FALSE	n/a
3	Dickson Court	NW	3 Dickson Court x R23	3 Dickson Court x R23, (NW)	0	47.9	48.0	49.6	49.7	+1.7	+0.1	+1.8	36.8	36.9	38.4	FALSE	n/a
3	Dickson Court	NW	3 Dickson Court x R23	3 Dickson Court x R23, (NW)	1	48.3	48.3	49.9	50.0	+1.6	0.0	+1.7	37.2	37.2	38.6	FALSE	n/a
3	Dickson Court	NE	3 Dickson Court x R23	3 Dickson Court x R23, (NE)	0	40.9	41.0	41.6	41.8	+0.7	+0.1	+0.9	30.5	30.6	31.2	FALSE	n/a
3	Dickson Court	NE	3 Dickson Court x R23	3 Dickson Court x R23, (NE)	1	43.2	43.4	44.0	44.2	+0.8	+0.2	+1.0	32.6	32.8	33.3	FALSE	n/a
3	Dickson Court	NW	3 Dickson Court x R23	3 Dickson Court x R23, (NW)	0	39.6	39.7	40.4	40.5	+0.8	+0.1	+0.9	29.4	29.5	30.1	FALSE	n/a
3	Dickson Court	NW	3 Dickson Court x R23	3 Dickson Court x R23, (NW)	1	42.3	42.4	43.1	43.3	+0.8	+0.1	+1.0	31.8	31.9	32.5	FALSE	n/a
3	Dickson Court	SW	3 Dickson Court x R23	3 Dickson Court x R23, (SW)	0	42.9	43.1	44.0	44.1	+1.1	+0.2	+1.2	32.3	32.5	33.3	FALSE	n/a
3	Dickson Court	SW	3 Dickson Court x R23	3 Dickson Court x R23, (SW)	1	44.9	45.0	46.0	46.1	+1.1	+0.1	+1.2	34.1	34.2	35.1	FALSE	n/a
3	Dickson Court	SE	3 Dickson Court x R23	3 Dickson Court x R23, (SE)	0	42.5	42.7	43.6	43.7	+1.1	+0.2	+1.2	32.0	32.2	33.0	FALSE	n/a
3	Dickson Court	SE	3 Dickson Court x R23	3 Dickson Court x R23, (SE)	1	44.5	44.7	45.7	45.8	+1.2	+0.2	+1.3	33.8	34.0	34.9	FALSE	n/a
3	Dickson Court	SW	3 Dickson Court x R23	3 Dickson Court x R23, (SW)	0	39.5	39.6	40.2	40.4	+0.7	+0.1	+0.9	29.3	29.4	29.9	FALSE	n/a
3	Dickson Court	SW	3 Dickson Court x R23	3 Dickson Court x R23, (SW)	1	42.1	42.3	42.9	43.1	+0.8	+0.2	+1.0	31.6	31.8	32.3	FALSE	n/a
3	Dickson Court	SW	3 Dickson Court x R23	3 Dickson Court x R23, (SW)	0	39.7	39.8	40.4	40.5	+0.7	+0.1	+0.8	29.5	29.6	30.1	FALSE	n/a
3	Dickson Court	SW	3 Dickson Court x R23	3 Dickson Court x R23, (SW)	1	42.1	42.2	42.9	43.0	+0.8	+0.1	+0.9	31.6	31.7	32.3	FALSE	n/a
3	Dickson Court	NW	3 Dickson Court x R23	3 Dickson Court x R23, (NW)	0	56.4	56.4	58.7	58.7	+2.3	0.0	+2.3	44.5	44.5	46.6	FALSE	n/a
3	Dickson Court	NW	3 Dickson Court x R23	3 Dickson Court x R23, (NW)	1	56.4	56.4	58.7	58.7	+2.3	0.0	+2.3	44.5	44.5	46.6	FALSE	n/a
4	Dickson Court	NE	4 Dickson Court x R23	4 Dickson Court x R23, (NE)	0	59.0	59.0	61.6	61.6	+2.6	0.0	+2.6	46.8	46.8	49.2	FALSE	n/a
4	Dickson Court	NE	4 Dickson Court x R23	4 Dickson Court x R23, (NE)	1	59.0	59.0	61.5	61.5	+2.5	0.0	+2.5	46.8	46.8	49.1	FALSE	n/a
4	Dickson Court	NW	4 Dickson Court x R23	4 Dickson Court x R23, (NW)	0	59.0	59.0	61.6	61.6	+2.6	0.0	+2.6	46.8	46.8	49.2	FALSE	n/a
4	Dickson Court	NW	4 Dickson Court x R23	4 Dickson Court x R23, (NW)	1	59.0	59.0	61.5	61.5	+2.5	0.0	+2.5	46.8	46.8	49.1	FALSE	n/a
4	Dickson Court	NE	4 Dickson Court x R23	4 Dickson Court x R23, (NE)	0	59.0	59.0	61.6	61.7	+2.6	0.0	+2.7	46.8	46.8	49.2	FALSE	n/a
4	Dickson Court	NE	4 Dickson Court x R23	4 Dickson Court x R23, (NE)	1	59.0	59.0	61.6	61.6	+2.6	0.0	+2.6	46.8	46.8	49.2	FALSE	n/a
4	Dickson Court	NW	4 Dickson Court x R23	4 Dickson Court x R23, (NW)	0	60.0	60.0	62.8	62.8	+2.8	0.0	+2.8	47.7	47.7	50.3	FALSE	n/a
4	Dickson Court	NW	4 Dickson Court x R23	4 Dickson Court x R23, (NW)	1	59.8	59.9	62.6	62.6	+2.8	+0.1	+2.8	47.6	47.6	50.1	FALSE	n/a
4	Dickson Court	NE	4 Dickson Court x R23	4 Dickson Court x R23, (NE)	0	62.0	62.0	64.8	64.8	+2.8	0.0	+2.8	49.5	49.5	52.1	FALSE	n/a
4	Dickson Court	NE	4 Dickson Court x R23	4 Dickson Court x R23, (NE)	1	61.9	61.9	64.7	64.7	+2.8	0.0	+2.8	49.4	49.4	52.0	FALSE	n/a
4	Dickson Court	NE	4 Dickson Court x R23	4 Dickson Court x R23, (NE)	0	60.4	60.4	62.8	62.8	+2.4	0.0	+2.4	48.1	48.1	50.3	FALSE	n/a
4	Dickson Court	NE	4 Dickson Court x R23	4 Dickson Court x R23, (NE)	1	60.3	60.3	62.7	62.7	+2.4	0.0	+2.4	48.0	48.0	50.2	FALSE	n/a
4	Dickson Court	NW	4 Dickson Court x R23	4 Dickson Court x R23, (NW)	0	59.7	59.8	62.2	62.2	+2.5	+0.1	+2.5	47.5	47.6	49.7	FALSE	n/a
4	Dickson Court	NW	4 Dickson Court x R23	4 Dickson Court x R23, (NW)	1	59.7	59.7	62.2	62.1	+2.5	0.0	+2.4	47.5	47.5	49.7	FALSE	n/a
4	Dickson Court	NE	4 Dickson Court x R23	4 Dickson Court x R23, (NE)	0	60.8	60.8	63.4	63.3	+2.6	0.0	+2.5	48.5	48.5	50.8	FALSE	n/a
4	Dickson Court	NE	4 Dickson Court x R23	4 Dickson Court x R23, (NE)	1	60.8	60.8	63.3	63.2	+2.5	0.0	+2.4	48.5	48.5	50.7	FALSE	n/a
4	Dickson Court	SE	4 Dickson Court x R23	4 Dickson Court x R23, (SE)	0	56.2	56.2	58.4	58.4	+2.2	0.0	+2.2	44.3	44.3	46.3	FALSE	n/a
4	Dickson Court	SE	4 Dickson Court x R23	4 Dickson Court x R23, (SE)	1	56.3	56.3	58.5	58.5	+2.2	0.0	+2.2	44.4	44.4	46.4	FALSE	n/a
4	Dickson Court	SW	4 Dickson Court x R23	4 Dickson Court x R23, (SW)	0	42.7	42.9	44.0	44.1	+1.3	+0.2	+1.4	32.2	32.3	33.3	FALSE	n/a
4	Dickson Court	SW	4 Dickson Court x R23	4 Dickson Court x R23, (SW)	1	46.1	46.2	47.4	47.5	+1.3	+0.1	+1.4	35.2	35.3	36.4	FALSE	n/a
4	Dickson Court	SE	4 Dickson Court x R23	4 Dickson Court x R23, (SE)	0	41.7	41.9	42.7	42.8	+1.0	+0.2	+1.1	31.3	31.4	32.2	FALSE	n/a
4	Dickson Court	SE	4 Dickson Court x R23	4 Dickson Court x R23, (SE)	1	43.9	44.0	44.9	45.0	+1.0	+0.1	+1.1	33.2	33.3	34.1	FALSE	n/a
4	Dickson Court	NE	4 Dickson Court x R23	4 Dickson Court x R23, (NE)	0	49.6	49.6	51.3	51.2	+1.7	0.0	+1.6	38.4	38.4	39.9	FALSE	n/a
4	Dickson Court	NE	4 Dickson Court x R23	4 Dickson Court x R23, (NE)	1	50.0	50.0	51.6	51.6	+1.6	0.0	+1.6	38.7	38.7	40.2	FALSE	n/a
4	Dickson Court	SE	4 Dickson Court x R23	4 Dickson Court x R23, (SE)	0	48.4	48.4	50.1	50.0	+1.7	0.0	+1.6	37.3	37.3	38.8	FALSE	n/a
4	Dickson Court	SE	4 Dickson Court x R23	4 Dickson Court x R23, (SE)	1	48.8	48.9	50.4	50.4	+1.6	+0.1	+1.6	37.7	37.7	39.1	FALSE	n/a
4	Dickson Court	SW	4 Dickson Court x R23	4 Dickson Court x R23, (SW)	0	39.1	39.3	39.6	39.7	+0.5	+0.2	+0.6	28.9	29.1	29.4	FALSE	n/a
4	Dickson Court	SW	4 Dickson Court x R23	4 Dickson Court x R23, (SW)	1	41.2	41.4	41.7	41.9	+0.5	+0.2	+0.7	30.8	31.0	31.3	FALSE	n/a
4	Dickson Court	SW	4 Dickson Court x R23	4 Dickson Court x R23, (SW)	0	39.0	39.2	39.4	39.6	+0.4	+0.2	+0.6	28.8	29.0	29.2	FALSE	n/a
4	Dickson Court	SW	4 Dickson Court x R23	4 Dickson Court x R23, (SW)	1	40.7	40.9	41.1	41.3	+0.4	+0.2	+0.6	30.4	30.5	30.7	FALSE	n/a
4	Dickson Court	NW	4 Dickson Court x R23	4 Dickson Court x R23, (NW)	0	47.9	48.0	49.6	49.7	+1.7	+0.1	+1.8	36.8	36.9	38.4	FALSE	n/a
4	Dickson Court	NW	4 Dickson Court x R23	4 Dickson Court x R23, (NW)	1	48.3	48.3	49.9	50.0	+1.6	0.0	+1.7	37.2	37.2	38.6	FALSE	n/a
4	Dickson Court	NE	4 Dickson Court x R23	4 Dickson Court x R23, (NE)	0	40.9	41.0	41.6	41.8	+0.7	+0.1	+0.9	30.5	30.6	31.2	FALSE	n/a
4	Dickson Court	NE	4 Dickson Court x R23	4 Dickson Court x R23, (NE)	1	43.2	43.4	44.0	44.2	+0.8	+0.2	+1.0	32.6	32.8	33.3	FALSE	n/a
4	Dickson Court	NW	4 Dickson Court x R23	4 Dickson Court x R23, (NW)	0	39.6	39.7	40.4	40.5	+0.8	+0.1	+0.9	29.4	29.5	30.1	FALSE	n/a
4	Dickson Court	NW	4 Dickson Court x R23	4 Dickson Court x R23, (NW)	1	42.3	42.4	43.1	43.3	+0.8	+0.1	+1.0	31.8	31.9	32.5	FALSE	n/a
4	Dickson Court	SW	4 Dickson Court x R23	4 Dickson Court x R23, (SW)	0	42.9	43.1	44.0	44.1	+1.1	+0.2	+1.2	32.3	32.5	33.3	FALSE	n/a
4	Dickson Court	SW	4 Dickson Court x R23	4 Dickson Court x R23, (SW)	1	44.9	45.0	46.0	46.1	+1.1	+0.1	+1.2	34.1	34.2	35.1	FALSE	n/a
4	Dickson Court	SE	4 Dickson Court x R23	4 Dickson Court x R23, (SE)	0	42.5	42.7	43.6	43.7	+1.1	+0.2	+1.2	32.0	32.2	33.0	FALSE	n/a
4	Dickson Court	SE	4 Dickson Court x R23	4 Dickson Court x R23, (SE)	1	44.5	44.7	45.7	45.8	+1.2	+0.2	+1.3	33.8	34.0	34.9	FALSE	n/a
4	Dickson Court	SW	4 Dickson Court x R23	4 Dickson Court x R23, (SW)	0	39.5	39.6	40.2	40.4	+0.7	+0.1	+0.9	29.3	29.4	29.9	FALSE	n/a
4	Dickson Court	SW	4 Dickson Court x R23	4 Dickson Court x R23, (SW)	1	42.1	42.3	42.9	43.1	+0.8	+0.2	+1.0	31.6	31.8	32.3	FALSE	n/a
4	Dickson Court	SW	4 Dickson Court x R23	4 Dickson Court x R23, (SW)	0	39.7	39.8	40.4	40.5	+0.7	+0.1	+0.8	29.5	29.6	30.1	FALSE	n/a
4	Dickson Court	SW	4 Dickson Court x R23	4 Dickson Court x R23, (SW)	1	42.1	42.2	42.9	43.0	+0.8	+0.1	+0.9	31.6	31.7	32.3	FALSE	n/a
4	Dickson Court	NW	4 Dickson Court x R23	4 Dickson Court x R23, (NW)	0	56.4	56.4	58.7	58.7	+2.3	0.0	+2.3	44.5	44.5	46.6	FALSE	n/a
4	Dickson Court	NW	4 Dickson Court x R23	4 Dickson Court x R23, (NW)	1	56.4	56.4	58.7	58.7	+2.3	0.0	+2.3	44.5	44.5	46.6	FALSE	n/a
5	Dickson Court	NE	5 Dickson Court x R23	5 Dickson Court x R23, (NE)	0	59.0	59.0	61.6	61.6	+2.6	0.0	+2.6	46.8	46.8	49.2	FALSE	n/a
5	Dickson Court	NE	5 Dickson Court x R23	5 Dickson Court x R23, (NE)	1	59.0	59.0	61.5	61.5	+2.5	0.0	+2.5	46.8	46.8	49.1	FALSE	n/a
5	Dickson Court	NW	5 Dickson Court x R23	5 Dickson Court x R23, (NW)	0	59.0	59.0	61.6	61.6	+2.6	0.0	+2.6	46.8	46.8	49.2	FALSE	n/a
5	Dickson Court	NW	5 Dickson Court x R23	5 Dickson Court x R23, (NW)	1	59.0	59.0	61.5	61.5	+2.5	0.0	+2.5	46.8	46.8	49.1	FALSE	n/a
5	Dickson Court	NE	5 Dickson Court x R23	5 Dickson Court x R23, (NE)	0	59.0	59.0	61.6	61.7	+2.6	0.0	+2.7	46.8	46.8	49.2	FALSE	n/a
5	Dickson Court	NE	5 Dickson Court x R23	5 Dickson Court x R23, (NE)	1	59.0	59.0	61.6	61.6	+2.6	0.0	+2.6	46.8	46.8	49.2	FALSE	n/a
5	Dickson Court	NW	5 Dickson Court x R23	5 Dickson Court x R23, (NW)	0	60.0	60.0	62.8	62.8	+2.8	0.0	+2.8	47.7	47.7	50.3	FALSE	n/a
5	Dickson Court	NW	5 Dickson Court x R23	5 Dickson Court x R23, (NW)	1	59.8	59.9	62.6	62.6	+2.8	+0.1	+2.8	47.6	47.6	50.1	FALSE	n/a
5	Dickson Court	NE	5 Dickson Court x R23	5 Dickson Court x R23, (NE)	0	62.0	62.0	64.8	64.8	+2.8	0.0	+2.8	49.5	49.5	52.1	FALSE	n/a
5	Dickson Court	NE	5 Dickson Court x R23	5 Dickson Court x R23, (NE)	1	61.9	61.9	64.7	64.7	+2.8	0.0	+2.8	49.4	49.4	52.0	FALSE	n/a
5	Dickson Court	NE	5 Dickson Court x R23	5 Dickson Court x R23, (NE)	0	60.4	60.4	62.8	62.8	+2.4	0.0	+2.4	48.1	48.1	50.3	FALSE	n/a
5	Dickson Court	NE	5 Dickson Court x R23	5 Dickson Court x R23, (NE)	1	60.3	60.3	62.7	62.7	+2.4	0.0	+2.4	48.0	48.0	50.2	FALSE	n/a
5	Dickson Court	NW	5 Dickson Court x R23	5 Dickson Court x R23, (NW)	0	59.7	59.8	62.2	62.2	+2.5	+0.1	+2.5	47.5	47.6	49.7	FALSE	n/a
5	Dickson Court	NW	5 Dickson Court x R23	5 Dickson Court x R23, (NW)	1	59.7	59.7	62.2	62.1	+2.5	0.0	+2.4	47.5	47.5	49.7	FALSE	n/a
5	Dickson Court	NE	5 Dickson Court x R23	5 Dickson Court x R23, (NE)	0	60.8	60.8	63.4	63.3	+2.6	0.0	+2.5	48.5	48.5	50.8	FALSE	n/a
5	Dickson Court	NE	5 Dickson Court x R23	5 Dickson Court x R

Building No	Street	Façade	Address	Receptor	Floor	dB LA10,18h				Short-term	Long term		dB Lnight,outside			Long-term (night)	
											DM comparison	DS comparison				DM comparison	DS comparison
						DMby	DMfy	DSby	DSfy	DSby-DMby	DMfy-DMby	DSfy-DMby	DMby	DMfy	DSfy	DMfy-DMby	DSfy-DMby
5	Dickson Court	SW	5 Dickson Court x R23	5 Dickson Court x R23, (SW)	0	39.1	39.3	39.6	39.7	+0.5	+0.2	+0.6	28.9	29.1	29.4	FALSE	n/a
5	Dickson Court	SW	5 Dickson Court x R23	5 Dickson Court x R23, (SW)	1	41.2	41.4	41.7	41.9	+0.5	+0.2	+0.7	30.8	31.0	31.3	FALSE	n/a
5	Dickson Court	SW	5 Dickson Court x R23	5 Dickson Court x R23, (SW)	0	39.0	39.2	39.4	39.6	+0.4	+0.2	+0.6	28.8	29.0	29.2	FALSE	n/a
5	Dickson Court	SW	5 Dickson Court x R23	5 Dickson Court x R23, (SW)	1	40.7	40.9	41.1	41.3	+0.4	+0.2	+0.6	30.4	30.5	30.7	FALSE	n/a
5	Dickson Court	NW	5 Dickson Court x R23	5 Dickson Court x R23, (NW)	0	47.9	48.0	49.6	49.7	+1.7	+0.1	+1.8	36.8	36.9	38.4	FALSE	n/a
5	Dickson Court	NW	5 Dickson Court x R23	5 Dickson Court x R23, (NW)	1	48.3	48.3	49.9	50.0	+1.6	0.0	+1.7	37.2	37.2	38.6	FALSE	n/a
5	Dickson Court	NE	5 Dickson Court x R23	5 Dickson Court x R23, (NE)	0	40.9	41.0	41.6	41.8	+0.7	+0.1	+0.9	30.5	30.6	31.2	FALSE	n/a
5	Dickson Court	NE	5 Dickson Court x R23	5 Dickson Court x R23, (NE)	1	43.2	43.4	44.0	44.2	+0.8	+0.2	+1.0	32.6	32.8	33.3	FALSE	n/a
5	Dickson Court	NW	5 Dickson Court x R23	5 Dickson Court x R23, (NW)	0	39.6	39.7	40.4	40.5	+0.8	+0.1	+0.9	29.4	29.5	30.1	FALSE	n/a
5	Dickson Court	NW	5 Dickson Court x R23	5 Dickson Court x R23, (NW)	1	42.3	42.4	43.1	43.3	+0.8	+0.1	+1.0	31.8	31.9	32.5	FALSE	n/a
5	Dickson Court	SW	5 Dickson Court x R23	5 Dickson Court x R23, (SW)	0	42.9	43.1	44.0	44.1	+1.1	+0.2	+1.2	32.3	32.5	33.3	FALSE	n/a
5	Dickson Court	SW	5 Dickson Court x R23	5 Dickson Court x R23, (SW)	1	44.9	45.0	46.0	46.1	+1.1	+0.1	+1.2	34.1	34.2	35.1	FALSE	n/a
5	Dickson Court	SE	5 Dickson Court x R23	5 Dickson Court x R23, (SE)	0	42.5	42.7	43.6	43.7	+1.1	+0.2	+1.2	32.0	32.2	33.0	FALSE	n/a
5	Dickson Court	SE	5 Dickson Court x R23	5 Dickson Court x R23, (SE)	1	44.5	44.7	45.7	45.8	+1.2	+0.2	+1.3	33.8	34.0	34.9	FALSE	n/a
5	Dickson Court	SW	5 Dickson Court x R23	5 Dickson Court x R23, (SW)	0	39.5	39.6	40.2	40.4	+0.7	+0.1	+0.9	29.3	29.4	29.9	FALSE	n/a
5	Dickson Court	SW	5 Dickson Court x R23	5 Dickson Court x R23, (SW)	1	42.1	42.3	42.9	43.1	+0.8	+0.2	+1.0	31.6	31.8	32.3	FALSE	n/a
5	Dickson Court	SW	5 Dickson Court x R23	5 Dickson Court x R23, (SW)	0	39.7	39.8	40.4	40.5	+0.7	+0.1	+0.8	29.5	29.6	30.1	FALSE	n/a
5	Dickson Court	SW	5 Dickson Court x R23	5 Dickson Court x R23, (SW)	1	42.1	42.2	42.9	43.0	+0.8	+0.1	+0.9	31.6	31.7	32.3	FALSE	n/a
5	Dickson Court	NW	5 Dickson Court x R23	5 Dickson Court x R23, (NW)	0	56.4	56.4	58.7	58.7	+2.3	0.0	+2.3	44.5	44.5	46.6	FALSE	n/a
5	Dickson Court	NW	5 Dickson Court x R23	5 Dickson Court x R23, (NW)	1	56.4	56.4	58.7	58.7	+2.3	0.0	+2.3	44.5	44.5	46.6	FALSE	n/a
6	Dickson Court	NE	6 Dickson Court x R23	6 Dickson Court x R23, (NE)	0	59.0	59.0	61.6	61.6	+2.6	0.0	+2.6	46.8	46.8	49.2	FALSE	n/a
6	Dickson Court	NE	6 Dickson Court x R23	6 Dickson Court x R23, (NE)	1	59.0	59.0	61.5	61.5	+2.5	0.0	+2.5	46.8	46.8	49.1	FALSE	n/a
6	Dickson Court	NW	6 Dickson Court x R23	6 Dickson Court x R23, (NW)	0	59.0	59.0	61.6	61.6	+2.6	0.0	+2.6	46.8	46.8	49.2	FALSE	n/a
6	Dickson Court	NW	6 Dickson Court x R23	6 Dickson Court x R23, (NW)	1	59.0	59.0	61.5	61.5	+2.5	0.0	+2.5	46.8	46.8	49.1	FALSE	n/a
6	Dickson Court	NE	6 Dickson Court x R23	6 Dickson Court x R23, (NE)	0	59.0	59.0	61.6	61.7	+2.6	0.0	+2.7	46.8	46.8	49.2	FALSE	n/a
6	Dickson Court	NE	6 Dickson Court x R23	6 Dickson Court x R23, (NE)	1	59.0	59.0	61.6	61.6	+2.6	0.0	+2.6	46.8	46.8	49.2	FALSE	n/a
6	Dickson Court	NW	6 Dickson Court x R23	6 Dickson Court x R23, (NW)	0	60.0	60.0	62.8	62.8	+2.8	0.0	+2.8	47.7	47.7	50.3	FALSE	n/a
6	Dickson Court	NW	6 Dickson Court x R23	6 Dickson Court x R23, (NW)	1	59.8	59.9	62.6	62.6	+2.8	+0.1	+2.8	47.6	47.6	50.1	FALSE	n/a
6	Dickson Court	NE	6 Dickson Court x R23	6 Dickson Court x R23, (NE)	0	62.0	62.0	64.8	64.8	+2.8	0.0	+2.8	49.5	49.5	52.1	FALSE	n/a
6	Dickson Court	NE	6 Dickson Court x R23	6 Dickson Court x R23, (NE)	1	61.9	61.9	64.7	64.7	+2.8	0.0	+2.8	49.4	49.4	52.0	FALSE	n/a
6	Dickson Court	NE	6 Dickson Court x R23	6 Dickson Court x R23, (NE)	0	60.4	60.4	62.8	62.8	+2.4	0.0	+2.4	48.1	48.1	50.3	FALSE	n/a
6	Dickson Court	NE	6 Dickson Court x R23	6 Dickson Court x R23, (NE)	1	60.3	60.3	62.7	62.7	+2.4	0.0	+2.4	48.0	48.0	50.2	FALSE	n/a
6	Dickson Court	NW	6 Dickson Court x R23	6 Dickson Court x R23, (NW)	0	59.7	59.8	62.2	62.2	+2.5	+0.1	+2.5	47.5	47.6	49.7	FALSE	n/a
6	Dickson Court	NW	6 Dickson Court x R23	6 Dickson Court x R23, (NW)	1	59.7	59.7	62.2	62.1	+2.5	0.0	+2.4	47.5	47.5	49.7	FALSE	n/a
6	Dickson Court	NE	6 Dickson Court x R23	6 Dickson Court x R23, (NE)	0	60.8	60.8	63.4	63.3	+2.6	0.0	+2.5	48.5	48.5	50.8	FALSE	n/a
6	Dickson Court	NE	6 Dickson Court x R23	6 Dickson Court x R23, (NE)	1	60.8	60.8	63.3	63.2	+2.5	0.0	+2.4	48.5	48.5	50.7	FALSE	n/a
6	Dickson Court	SE	6 Dickson Court x R23	6 Dickson Court x R23, (SE)	0	56.2	56.2	58.4	58.4	+2.2	0.0	+2.2	44.3	44.3	46.3	FALSE	n/a
6	Dickson Court	SE	6 Dickson Court x R23	6 Dickson Court x R23, (SE)	1	56.3	56.3	58.5	58.5	+2.2	0.0	+2.2	44.4	44.4	46.4	FALSE	n/a
6	Dickson Court	SW	6 Dickson Court x R23	6 Dickson Court x R23, (SW)	0	42.7	42.9	44.0	44.1	+1.3	+0.2	+1.4	32.2	32.3	33.3	FALSE	n/a
6	Dickson Court	SW	6 Dickson Court x R23	6 Dickson Court x R23, (SW)	1	46.1	46.2	47.4	47.5	+1.3	+0.1	+1.4	35.2	35.3	36.4	FALSE	n/a
6	Dickson Court	SE	6 Dickson Court x R23	6 Dickson Court x R23, (SE)	0	41.7	41.9	42.7	42.8	+1.0	+0.2	+1.1	31.3	31.4	32.2	FALSE	n/a
6	Dickson Court	SE	6 Dickson Court x R23	6 Dickson Court x R23, (SE)	1	43.9	44.0	44.9	45.0	+1.0	+0.1	+1.1	33.2	33.3	34.1	FALSE	n/a
6	Dickson Court	NE	6 Dickson Court x R23	6 Dickson Court x R23, (NE)	0	49.6	49.6	51.3	51.2	+1.7	0.0	+1.6	38.4	38.4	39.9	FALSE	n/a
6	Dickson Court	NE	6 Dickson Court x R23	6 Dickson Court x R23, (NE)	1	50.0	50.0	51.6	51.6	+1.6	0.0	+1.6	38.7	38.7	40.2	FALSE	n/a
6	Dickson Court	SE	6 Dickson Court x R23	6 Dickson Court x R23, (SE)	0	48.4	48.4	50.1	50.0	+1.7	0.0	+1.6	37.3	37.3	38.8	FALSE	n/a
6	Dickson Court	SE	6 Dickson Court x R23	6 Dickson Court x R23, (SE)	1	48.8	48.9	50.4	50.4	+1.6	+0.1	+1.6	37.7	37.7	39.1	FALSE	n/a
6	Dickson Court	SW	6 Dickson Court x R23	6 Dickson Court x R23, (SW)	0	39.1	39.3	39.6	39.7	+0.5	+0.2	+0.6	28.9	29.1	29.4	FALSE	n/a
6	Dickson Court	SW	6 Dickson Court x R23	6 Dickson Court x R23, (SW)	1	41.2	41.4	41.7	41.9	+0.5	+0.2	+0.7	30.8	31.0	31.3	FALSE	n/a
6	Dickson Court	SW	6 Dickson Court x R23	6 Dickson Court x R23, (SW)	0	39.0	39.2	39.4	39.6	+0.4	+0.2	+0.6	28.8	29.0	29.2	FALSE	n/a
6	Dickson Court	SW	6 Dickson Court x R23	6 Dickson Court x R23, (SW)	1	40.7	40.9	41.1	41.3	+0.4	+0.2	+0.6	30.4	30.5	30.7	FALSE	n/a
6	Dickson Court	NW	6 Dickson Court x R23	6 Dickson Court x R23, (NW)	0	47.9	48.0	49.6	49.7	+1.7	+0.1	+1.8	36.8	36.9	38.4	FALSE	n/a
6	Dickson Court	NW	6 Dickson Court x R23	6 Dickson Court x R23, (NW)	1	48.3	48.3	49.9	50.0	+1.6	0.0	+1.7	37.2	37.2	38.6	FALSE	n/a
6	Dickson Court	NE	6 Dickson Court x R23	6 Dickson Court x R23, (NE)	0	40.9	41.0	41.6	41.8	+0.7	+0.1	+0.9	30.5	30.6	31.2	FALSE	n/a
6	Dickson Court	NE	6 Dickson Court x R23	6 Dickson Court x R23, (NE)	1	43.2	43.4	44.0	44.2	+0.8	+0.2	+1.0	32.6	32.8	33.3	FALSE	n/a
6	Dickson Court	NW	6 Dickson Court x R23	6 Dickson Court x R23, (NW)	0	39.6	39.7	40.4	40.5	+0.8	+0.1	+0.9	29.4	29.5	30.1	FALSE	n/a
6	Dickson Court	NW	6 Dickson Court x R23	6 Dickson Court x R23, (NW)	1	42.3	42.4	43.1	43.3	+0.8	+0.1	+1.0	31.8	31.9	32.5	FALSE	n/a
6	Dickson Court	SW	6 Dickson Court x R23	6 Dickson Court x R23, (SW)	0	42.9	43.1	44.0	44.1	+1.1	+0.2	+1.2	32.3	32.5	33.3	FALSE	n/a
6	Dickson Court	SW	6 Dickson Court x R23	6 Dickson Court x R23, (SW)	1	44.9	45.0	46.0	46.1	+1.1	+0.1	+1.2	34.1	34.2	35.1	FALSE	n/a
6	Dickson Court	SE	6 Dickson Court x R23	6 Dickson Court x R23, (SE)	0	42.5	42.7	43.6	43.7	+1.1	+0.2	+1.2	32.0	32.2	33.0	FALSE	n/a
6	Dickson Court	SE	6 Dickson Court x R23	6 Dickson Court x R23, (SE)	1	44.5	44.7	45.7	45.8	+1.2	+0.2	+1.3	33.8	34.0	34.9	FALSE	n/a
6	Dickson Court	SW	6 Dickson Court x R23	6 Dickson Court x R23, (SW)	0	39.5	39.6	40.2	40.4	+0.7	+0.1	+0.9	29.3	29.4	29.9	FALSE	n/a
6	Dickson Court	SW	6 Dickson Court x R23	6 Dickson Court x R23, (SW)	1	42.1	42.3	42.9	43.1	+0.8	+0.2	+1.0	31.6	31.8	32.3	FALSE	n/a
6	Dickson Court	SW	6 Dickson Court x R23	6 Dickson Court x R23, (SW)	0	39.7	39.8	40.4	40.5	+0.7	+0.1	+0.8	29.5	29.6	30.1	FALSE	n/a
6	Dickson Court	SW	6 Dickson Court x R23	6 Dickson Court x R23, (SW)	1	42.1	42.2	42.9	43.0	+0.8	+0.1	+0.9	31.6	31.7	32.3	FALSE	n/a
6	Dickson Court	NW	6 Dickson Court x R23	6 Dickson Court x R23, (NW)	0	56.4	56.4	58.7	58.7	+2.3	0.0	+2.3	44.5	44.5	46.6	FALSE	n/a
6	Dickson Court	NW	6 Dickson Court x R23	6 Dickson Court x R23, (NW)	1	56.4	56.4	58.7	58.7	+2.3	0.0	+2.3	44.5	44.5	46.6	FALSE	n/a
8	Dickson Court	NE	8 Dickson Court x R23	8 Dickson Court x R23, (NE)	0	59.0	59.0	61.6	61.6	+2.6	0.0	+2.6	46.8	46.8	49.2	FALSE	n/a
8	Dickson Court	NE	8 Dickson Court x R23	8 Dickson Court x R23, (NE)	1	59.0	59.0	61.5	61.5	+2.5	0.0	+2.5	46.8	46.8	49.1	FALSE	n/a
8	Dickson Court	NW	8 Dickson Court x R23	8 Dickson Court x R23, (NW)	0	59.0	59.0	61.6	61.6	+2.6	0.0	+2.6	46.8	46.8	49.2	FALSE	n/a
8	Dickson Court	NW	8 Dickson Court x R23	8 Dickson Court x R23, (NW)	1	59.0	59.0	61.5	61.5	+2.5	0.0	+2.5	46.8	46.8	49.1	FALSE	n/a
8	Dickson Court	NE	8 Dickson Court x R23	8 Dickson Court x R23, (NE)	0	59.0	59.0	61.6	61.7	+2.6	0.0	+2.7	46.8	46.8	49.2	FALSE	n/a
8	Dickson Court	NE	8 Dickson Court x R23	8 Dickson Court x R23, (NE)	1	59.0	59.0	61.6	61.6	+2.6	0.0	+2.6	46.8	46.8	49.2	FALSE	n/a
8	Dickson Court	NW	8 Dickson Court x R23	8 Dickson Court x R23, (NW)	0	60.0	60.0	62.8	62.8	+2.8	0.0	+2.8	47.7	47.7	50.3	FALSE	n/a
8	Dickson Court	NW	8 Dickson Court x R23	8 Dickson Court x R23, (NW)	1	59.8	59.9	62.6	62.6	+2.8	+0.1	+2.8	47.6	47.6	50.1	FALSE	n/a
8	Dickson Court	NE	8 Dickson Court x R23	8 Dickson Court x R23, (NE)	0	62.0	62.0	64.8	64.8	+2.8	0.0	+2.8	49.5	49.5	52.1	FALSE	n/a
8	Dickson Court	NE	8 Dickson Court x R23	8 Dickson Court x R23, (NE)	1	61.9	61.9	64.7	64.7	+2.8	0.0	+2.8	49.4	49.4	52.0	FALSE	n/a
8	Dickson Court	NE	8 Dickson Court x R23	8 Dickson Court x R23, (NE)	0	60.4	60.4	62.8	62.8	+2.4	0.0	+2.4	48.1	48.1	50.3	FALSE	n/a
8	Dickson Court	NE	8 Dickson Court x R23	8 Dickson Court x R23, (NE)	1	60.3	60.3	62.7	62.7	+2.4	0.0	+2.4	48.0	48.0	50.2	FALSE	n/a
8	Dickson Court	NW	8 Dickson Court x R23	8 Dickson Court x R23, (NW)	0	59.7	59.8	62.2	62.2	+2.5	+0.1	+2.5	47.5	47.6	49.7	FALSE	n/a
8	Dickson Court	NW	8 Dickson Court x R23	8 Dickson Court x R23, (NW)	1	59.7	59.7	62.2	62.1	+2.5	0.0	+2.4	47.5	47.5	49.7	FALSE	n/a
8	Dickson Court	NE	8 Dickson Court x R23	8 Dickson Court x R23, (NE)	0	60.8	60.8	63.4	63.3	+2.6	0.0	+2.5	48.5	48.5	50.8	FALSE	n/a
8	Dickson Court	NE	8 Dickson Court x R23	8 Dickson Court x R23, (NE)	1	60.8	60.8	63.3	63.2	+2.5	0.0	+2.4	48.5	48.5	50.7	FALSE	n/a
8	Dickson Court	SE	8 Dickson Court x R23	8 Dickson Court x R23, (SE)	0	56.2	56.2	58.4	58.4	+2.2	0.0	+2.2	44.3	44.3	46.3	FALSE	n/a
8	Dickson Court	SE	8 Dickson Court x R23	8 Dickson Court x R23, (SE)	1	56.3	56.3	58.5	58.5	+2.2	0.0	+2.2	44.4	44.4	46.4	FALSE	n/a
8	Dickson Court	SW	8 Dickson Court x R23	8 Dickson Court x R23, (SW)	0	42.7	42.9	44.0	44.1	+1.3	+0.2	+1.4	32.2	32.3	33.3	FALSE	n/a
8	Dickson Court	SW	8 Dickson Court x R23	8 Dickson Court x R23, (SW)	1	46.1	46.2	47.4	47.5	+1.3	+0.1	+1.4	35.2	35.3	36.4	FALSE	n/a
8	Dickson Court	SE	8 Dickson Court x R23	8 Dickson Court x R23, (SE)	0	41.7	41.9	42.7	42.8	+1.0	+0.2	+1.1	31.3	31.4	32.2	FALSE	n/a
8	Dickson Court	SE	8 Dickson Court x R23	8 Dickson Court x R23, (SE)	1	43.9	44.0	44.9	45.0	+1.0	+0.1	+1.1	33.2	33.3	34.1	FALSE	n/a
8	Dickson Court	NE	8 Dickson Court x R23	8 Dickson Court x R23, (NE)	0	49.6	49.6	51.3	51.2	+1.7	0.0	+1.6	38.4	38.4	39.9	FALSE	n/a
8	Dickson Court	NE	8 Dickson Court x R23	8 Dickson Court x R23, (NE)	1	50.0	50.0	51.6	51.6	+1.6	0.0	+1.6	38.7	38.7	40.2	FALSE	n/a
8	Dickson Court	SE	8 Dickson Court x R23	8 Dickson Court x R23, (SE)	0	48.4	48.4	50.1	50.0	+1.7	0.0	+1.6	37.3	37.3	38.8	FALSE	n/a
8	Dickson Court	SE	8 Dickson Court x R23	8 Dickson Court x R23, (SE)	1	48.8	48.9	50.4	50.4	+1.6	+0.1	+1.6	37.7	37.7	39.1	FALSE	n/a
8	Dickson Court	SW	8 Dickson Court x R23	8 Dickson Court x R23, (SW)	0	39.1	39.3	39.6	39.7	+0.5	+0.2	+0.6	28.9	29.1	29.4	FALSE	n/a
8	Dickson Court	SW	8 Dickson Court x R23	8 Dickson Court x R23, (SW)	1	41.2	41.4	41.7	41.9	+0.5	+0.2	+0.7	30.8	31.0	31.3	FALSE	n/a
8	Dickson Court	SW	8 Dickson Court x R23	8 Dickson Court x R23, (SW)	0	39.0	39.2	39.4	39.6	+0.4	+0.2	+0.6	28.8	29.0	29.2	FALSE	n/a
8	Dickson Court	SW	8 Dickson Court x R23	8 Dickson Court x R23, (SW)	1	40.7	40.9	41.1	41.3	+0.4	+0.2	+0.6	30.4	30.5	30.7	FALSE	n/a
8	Dickson Court	NW	8 Dickson Court x R23	8 Dickson Court x R23, (NW)	0	47.9	48.0	49.6	49.7	+1.7	+0.1	+1.8	36.8	36.9	38.4	FALSE	n/a
8	Dickson Court	NW	8 Dickson Court x R23	8 Dickson Court x R23, (NW)	1	48.3	48.3	49.9	50.0	+1.6	0.0	+1.7	37.2	37.2	38.6	FALSE	n/a
8	Dickson Court	NE	8 Dickson Court x R23	8 Dickson Court x R23, (NE)	0	40.9	41.0	41.6	41.8	+0.7	+0.1	+0.9	30.5	30.6	31.2	FALSE	n/a
8	Dickson Court	NE	8 Dickson Court x R23	8 Dickson Court x R23, (NE)	1	43.2	43.4	44.0	44.2	+0.8	+0.2	+1.0	32.6	32.8	33.3	FALSE	n/a
8	Dickson Court	NW	8 Dickson Court x R23	8 Dickson Court x R23, (NW)	0	39.6	39.7	40.4	40.5	+0.8	+0.1	+0.9	29.4	29.5	30.1	FALSE	n/a
8	Dickson Court	NW	8 Dickson Court x R23	8 Dickson Court x R23, (NW)	1	42.3	42.4	43.1	43.3	+0.8	+0.1	+1.0	31.8	31.9	32.5	FALSE	n/a
8	Dickson Court	SW	8 Dickson Court x R23	8 Dickson Court x R23, (SW)	0	42.9	43.1	44.0	44.1	+1.1	+0.2	+1.2	32.3	32.5	33.3	FALSE	n/a
8	Dickson Court	SW	8 Dickson Court x R23	8 Dickson Court x R23, (SW)	1	44.9	45.0	46.0	46.1	+1.1	+0.1	+1.2	34.1	34.2	35.1	FALSE	n/a
8	Dickson Court	SE	8 Dickson Court x R23	8 Dickson Court x R23, (SE)	0	42.5	42.7	43.6	43.7	+1.1	+0.2	+1.2	32.0	32.2	33.0	FALSE	n/a
8	Dickson Court	SE	8 Dickson Court x R23	8 Dickson Court x R23, (SE)	1	44.5	44.7	45.7	45.8	+1.2	+0.2	+1.3	33.8	34.0	34.9	FALSE	n/a
8	Dickson Court	SW	8 Dickson Court x R23	8 Dickson Court x R23, (SW)	0	39.5	39.6	40.2	40.4	+0.7	+0.1	+0.9	29.3	29.4	29.9	FALSE	n/a
8	Dickson Court	SW	8 Dickson Court x R23	8 Dickson Court x R23, (SW)	1	42.1	42.3	42.9	43.1	+0.8	+0.2	+1.0	31.6	31.8	32.3	FALSE	n/a
8	Dickson Court	SW	8 Dickson Court x R23	8 Dickson Court x R23, (SW)	0	39.7	39.8	40.4	40.5	+0.7	+0.1	+0.8	29.5	29.6	30.1	FALSE	n/a
8	Dickson Court	SW	8 Dickson Court x R23	8 Dickson Court x R23, (SW)	1	42.1	42.2	42.9	43.0	+0.8	+0.1	+0.9	31.6	31.7	32.3	FALSE	n/a
8	Dickson Court	NW	8 Dickson Court x R23	8 Dickson Court x R23, (NW)	0	56.4	56.4	58.7	58.7	+2.3	0.0	+2.3	44.5	44.5	46.6	FALSE	n/a
8	Dickson Court	NW	8 Dickson Court x R23	8 Dickson Court x R23, (NW)	1	56.4	56.4	58.7	58.7	+2.3	0.0	+2.3	44.5	44.5	46.6	FALSE	n/a
9	Dickson Court	NE	9 Dickson Court x R23	9 Dickson Court x R23, (NE)	0	59.0	59.0	61.6	61.6	+2.6	0.0	+2.6	46.8	46.8	49.2	FALSE	n/a
9	Dickson Court	NE	9 Dickson Court x R23	9 Dickson Court x R23, (NE)	1	59.0	59.0	61.5	61.5	+2.5	0.0	+2.5	46.8	46.8	49.1	FALSE	n/a
9	Dickson Court	NW	9 Dickson Court x R23	9 Dickson Court x R23, (NW)	0	59.0	59.0	61.6	61.6	+2.6	0.0	+2.6	46.8	46.8	49.2	FALSE	n/a
9	Dickson Court	NW	9 Dickson Court x R23	9 Dickson Court x R23, (NW)	1	59.0	59.0	61.5	61.5	+2.5	0.0	+2.5	46.8	46.8	49.1	FALSE	n/a
9	Dickson Court	NE	9 Dickson Court x R23	9 Dickson Court x R23, (NE)	0	59.0	59.0	61.6	61.7	+2.6	0.0	+2.7	46.8	46.8	49.2	FALSE	n/a
9	Dickson Court	NE	9 Dickson Court x R23	9 Dickson Court x R23, (NE)	1	59.0	59.0	61.6	61.6	+2.6	0.0	+2.6	46.8	46.8	49.2	FALSE	n/a
9	Dickson Court	NW	9 Dickson Court x R23	9 Dickson Court x R23, (NW)	0	60.0	60.0	62.8	62.8	+2.8	0.0	+2.8	47.7	47.7	50.3	FALSE	n/a
9	Dickson Court	NW	9 Dickson Court x R23	9 Dickson Court x R23, (NW)	1	59.8	59.9	62.6	62.6	+2.8	+0.1	+2.8	47.6	47.6	50.1	FALSE	n/a
9	Dickson Court	NE	9 Dickson Court x R23	9 Dickson Court x R23, (NE)	0	62.0	62.0	64.8	64.8	+2.8	0.0	+2.8	49.5	49.5	52.1	FALSE	n/a
9	Dickson Court	NE	9 Dickson Court x R23	9 Dickson Court x R23, (NE)	1	61.9	61.9	64.7	64.7	+2.8	0.0	+2.8	49.4	49.4	52.0	FALSE	n/a
9	Dickson Court	NE	9 Dickson Court x R23	9 Dickson Court x R23, (NE)	0	60.4	60.4	62.8	62.8	+2.4	0.0	+2.4	48.1	48.1	50.3	FALSE	n/a
9	Dickson Court	NE	9 Dickson Court x R23	9 Dickson Court x R23, (NE)	1	60.3	60.3	62.7	62.7	+2.4	0.0	+2.4	48.0	48.0	50.2	FALSE	n/a
9	Dickson Court	NW	9 Dickson Court x R23	9 Dickson Court x R23, (NW)	0	59.7	59.8	62.2	62.2	+2.5	+0.1	+2.5	47.5	47.6	49.7	FALSE	n/a
9	Dickson Court	NW	9 Dickson Court x R23	9 Dickson Court x R23, (NW)	1	59.7	59.7	62.2	62.1	+2.5	0.0	+2.4	47.5	47.5	49.7	FALSE	n/a
9	Dickson Court	NE	9 Dickson Court x R23	9 Dickson Court x R23, (NE)	0	60.8	60.8	63.4	63.3	+2.6	0.0	+2.5	48.5	48.5	50.8	FALSE	n/a
9	Dickson Court	NE	9 Dickson Court x R23	9 Dickson Court x R23, (NE)	1	60.8	60.8	63.3	63.2	+2.5	0.0	+2.4	48.5	48.5	50.7	FALSE	n/a
9	Dickson Court	SE	9 Dickson Court x R23	9 Dickson Court x R23, (SE)	0	56.2	56.2	58.4	58.4	+2.2	0.0	+2.2	44.3	44.3	46.3	FALSE	n/a
9	Dickson Court	SE	9 Dickson Court x R23	9 Dickson Court x R23, (SE)	1	56.3	56.3	58.5	58.5	+2.2	0.0	+2.2	44.4	44.4	46.4	FALSE	n/a
9	Dickson Court	SW	9 Dickson Court x R23	9 Dickson Court x R

Building No	Street	Façade	Address	Receptor	Floor	dB LA10,18h				Short-term	Long term		dB Lnight,outside			Long-term (night)	
										DM comparison	DS comparison					DM comparison	DS comparison
						DMby	DMfy	DSby	DSfy	DSby-DMby	DMfy-DMby	DSfy-DMby	DMby	DMfy	DSfy	DMfy-DMby	DSfy-DMby
9	Dickson Court	SW	9 Dickson Court x R23	9 Dickson Court x R23, (SW)	1	40.7	40.9	41.1	41.3	+0.4	+0.2	+0.6	30.4	30.5	30.7	FALSE	n/a
9	Dickson Court	NW	9 Dickson Court x R23	9 Dickson Court x R23, (NW)	0	47.9	48.0	49.6	49.7	+1.7	+0.1	+1.8	36.8	36.9	38.4	FALSE	n/a
9	Dickson Court	NW	9 Dickson Court x R23	9 Dickson Court x R23, (NW)	1	48.3	48.3	49.9	50.0	+1.6	0.0	+1.7	37.2	37.2	38.6	FALSE	n/a
9	Dickson Court	NE	9 Dickson Court x R23	9 Dickson Court x R23, (NE)	0	40.9	41.0	41.6	41.8	+0.7	+0.1	+0.9	30.5	30.6	31.2	FALSE	n/a
9	Dickson Court	NE	9 Dickson Court x R23	9 Dickson Court x R23, (NE)	1	43.2	43.4	44.0	44.2	+0.8	+0.2	+1.0	32.6	32.8	33.3	FALSE	n/a
9	Dickson Court	NW	9 Dickson Court x R23	9 Dickson Court x R23, (NW)	0	39.6	39.7	40.4	40.5	+0.8	+0.1	+0.9	29.4	29.5	30.1	FALSE	n/a
9	Dickson Court	NW	9 Dickson Court x R23	9 Dickson Court x R23, (NW)	1	42.3	42.4	43.1	43.3	+0.8	+0.1	+1.0	31.8	31.9	32.5	FALSE	n/a
9	Dickson Court	SW	9 Dickson Court x R23	9 Dickson Court x R23, (SW)	0	42.9	43.1	44.0	44.1	+1.1	+0.2	+1.2	32.3	32.5	33.3	FALSE	n/a
9	Dickson Court	SW	9 Dickson Court x R23	9 Dickson Court x R23, (SW)	1	44.9	45.0	46.0	46.1	+1.1	+0.1	+1.2	34.1	34.2	35.1	FALSE	n/a
9	Dickson Court	SE	9 Dickson Court x R23	9 Dickson Court x R23, (SE)	0	42.5	42.7	43.6	43.7	+1.1	+0.2	+1.2	32.0	32.2	33.0	FALSE	n/a
9	Dickson Court	SE	9 Dickson Court x R23	9 Dickson Court x R23, (SE)	1	44.5	44.7	45.7	45.8	+1.2	+0.2	+1.3	33.8	34.0	34.9	FALSE	n/a
9	Dickson Court	SW	9 Dickson Court x R23	9 Dickson Court x R23, (SW)	0	39.5	39.6	40.2	40.4	+0.7	+0.1	+0.9	29.3	29.4	29.9	FALSE	n/a
9	Dickson Court	SW	9 Dickson Court x R23	9 Dickson Court x R23, (SW)	1	42.1	42.3	42.9	43.1	+0.8	+0.2	+1.0	31.6	31.8	32.3	FALSE	n/a
9	Dickson Court	SW	9 Dickson Court x R23	9 Dickson Court x R23, (SW)	0	39.7	39.8	40.4	40.5	+0.7	+0.1	+0.8	29.5	29.6	30.1	FALSE	n/a
9	Dickson Court	SW	9 Dickson Court x R23	9 Dickson Court x R23, (SW)	1	42.1	42.2	42.9	43.0	+0.8	+0.1	+0.9	31.6	31.7	32.3	FALSE	n/a
9	Dickson Court	NW	9 Dickson Court x R23	9 Dickson Court x R23, (NW)	0	56.4	56.4	58.7	58.7	+2.3	0.0	+2.3	44.5	44.5	46.6	FALSE	n/a
9	Dickson Court	NW	9 Dickson Court x R23	9 Dickson Court x R23, (NW)	1	56.4	56.4	58.7	58.7	+2.3	0.0	+2.3	44.5	44.5	46.6	FALSE	n/a
10	Dickson Court	NE	10 Dickson Court x R23	10 Dickson Court x R23, (NE)	0	59.0	59.0	61.6	61.6	+2.6	0.0	+2.6	46.8	46.8	49.2	FALSE	n/a
10	Dickson Court	NE	10 Dickson Court x R23	10 Dickson Court x R23, (NE)	1	59.0	59.0	61.5	61.5	+2.5	0.0	+2.5	46.8	46.8	49.1	FALSE	n/a
10	Dickson Court	NW	10 Dickson Court x R23	10 Dickson Court x R23, (NW)	0	59.0	59.0	61.6	61.6	+2.6	0.0	+2.6	46.8	46.8	49.2	FALSE	n/a
10	Dickson Court	NW	10 Dickson Court x R23	10 Dickson Court x R23, (NW)	1	59.0	59.0	61.5	61.5	+2.5	0.0	+2.5	46.8	46.8	49.1	FALSE	n/a
10	Dickson Court	NE	10 Dickson Court x R23	10 Dickson Court x R23, (NE)	0	59.0	59.0	61.6	61.7	+2.6	0.0	+2.7	46.8	46.8	49.2	FALSE	n/a
10	Dickson Court	NE	10 Dickson Court x R23	10 Dickson Court x R23, (NE)	1	59.0	59.0	61.6	61.6	+2.6	0.0	+2.6	46.8	46.8	49.2	FALSE	n/a
10	Dickson Court	NW	10 Dickson Court x R23	10 Dickson Court x R23, (NW)	0	60.0	60.0	62.8	62.8	+2.8	0.0	+2.8	47.7	47.7	50.3	FALSE	n/a
10	Dickson Court	NW	10 Dickson Court x R23	10 Dickson Court x R23, (NW)	1	59.8	59.9	62.6	62.6	+2.8	+0.1	+2.8	47.6	47.6	50.1	FALSE	n/a
10	Dickson Court	NE	10 Dickson Court x R23	10 Dickson Court x R23, (NE)	0	62.0	62.0	64.8	64.8	+2.8	0.0	+2.8	49.5	49.5	52.1	FALSE	n/a
10	Dickson Court	NE	10 Dickson Court x R23	10 Dickson Court x R23, (NE)	1	61.9	61.9	64.7	64.7	+2.8	0.0	+2.8	49.4	49.4	52.0	FALSE	n/a
10	Dickson Court	NE	10 Dickson Court x R23	10 Dickson Court x R23, (NE)	0	60.4	60.4	62.8	62.8	+2.4	0.0	+2.4	48.1	48.1	50.3	FALSE	n/a
10	Dickson Court	NE	10 Dickson Court x R23	10 Dickson Court x R23, (NE)	1	60.3	60.3	62.7	62.7	+2.4	0.0	+2.4	48.0	48.0	50.2	FALSE	n/a
10	Dickson Court	NW	10 Dickson Court x R23	10 Dickson Court x R23, (NW)	0	59.7	59.8	62.2	62.2	+2.5	+0.1	+2.5	47.5	47.6	49.7	FALSE	n/a
10	Dickson Court	NW	10 Dickson Court x R23	10 Dickson Court x R23, (NW)	1	59.7	59.7	62.2	62.1	+2.5	0.0	+2.4	47.5	47.5	49.7	FALSE	n/a
10	Dickson Court	NE	10 Dickson Court x R23	10 Dickson Court x R23, (NE)	0	60.8	60.8	63.4	63.3	+2.6	0.0	+2.5	48.5	48.5	50.8	FALSE	n/a
10	Dickson Court	NE	10 Dickson Court x R23	10 Dickson Court x R23, (NE)	1	60.8	60.8	63.3	63.2	+2.5	0.0	+2.4	48.5	48.5	50.7	FALSE	n/a
10	Dickson Court	SE	10 Dickson Court x R23	10 Dickson Court x R23, (SE)	0	56.2	56.2	58.4	58.4	+2.2	0.0	+2.2	44.3	44.3	46.3	FALSE	n/a
10	Dickson Court	SE	10 Dickson Court x R23	10 Dickson Court x R23, (SE)	1	56.3	56.3	58.5	58.5	+2.2	0.0	+2.2	44.4	44.4	46.4	FALSE	n/a
10	Dickson Court	SW	10 Dickson Court x R23	10 Dickson Court x R23, (SW)	0	42.7	42.9	44.0	44.1	+1.3	+0.2	+1.4	32.2	32.3	33.3	FALSE	n/a
10	Dickson Court	SW	10 Dickson Court x R23	10 Dickson Court x R23, (SW)	1	46.1	46.2	47.4	47.5	+1.3	+0.1	+1.4	35.2	35.3	36.4	FALSE	n/a
10	Dickson Court	SE	10 Dickson Court x R23	10 Dickson Court x R23, (SE)	0	41.7	41.9	42.7	42.8	+1.0	+0.2	+1.1	31.3	31.4	32.2	FALSE	n/a
10	Dickson Court	SE	10 Dickson Court x R23	10 Dickson Court x R23, (SE)	1	43.9	44.0	44.9	45.0	+1.0	+0.1	+1.1	33.2	33.3	34.1	FALSE	n/a
10	Dickson Court	NE	10 Dickson Court x R23	10 Dickson Court x R23, (NE)	0	49.6	49.6	51.3	51.2	+1.7	0.0	+1.6	38.4	38.4	39.9	FALSE	n/a
10	Dickson Court	NE	10 Dickson Court x R23	10 Dickson Court x R23, (NE)	1	50.0	50.0	51.6	51.6	+1.6	0.0	+1.6	38.7	38.7	40.2	FALSE	n/a
10	Dickson Court	SE	10 Dickson Court x R23	10 Dickson Court x R23, (SE)	0	48.4	48.4	50.1	50.0	+1.7	0.0	+1.6	37.3	37.3	38.8	FALSE	n/a
10	Dickson Court	SE	10 Dickson Court x R23	10 Dickson Court x R23, (SE)	1	48.8	48.9	50.4	50.4	+1.6	+0.1	+1.6	37.7	37.7	39.1	FALSE	n/a
10	Dickson Court	SW	10 Dickson Court x R23	10 Dickson Court x R23, (SW)	0	39.1	39.3	39.6	39.7	+0.5	+0.2	+0.6	28.9	29.1	29.4	FALSE	n/a
10	Dickson Court	SW	10 Dickson Court x R23	10 Dickson Court x R23, (SW)	1	41.2	41.4	41.7	41.9	+0.5	+0.2	+0.7	30.8	31.0	31.3	FALSE	n/a
10	Dickson Court	SW	10 Dickson Court x R23	10 Dickson Court x R23, (SW)	0	39.0	39.2	39.4	39.6	+0.4	+0.2	+0.6	28.8	29.0	29.2	FALSE	n/a
10	Dickson Court	SW	10 Dickson Court x R23	10 Dickson Court x R23, (SW)	1	40.7	40.9	41.1	41.3	+0.4	+0.2	+0.6	30.4	30.5	30.7	FALSE	n/a
10	Dickson Court	NW	10 Dickson Court x R23	10 Dickson Court x R23, (NW)	0	47.9	48.0	49.6	49.7	+1.7	+0.1	+1.8	36.8	36.9	38.4	FALSE	n/a
10	Dickson Court	NW	10 Dickson Court x R23	10 Dickson Court x R23, (NW)	1	48.3	48.3	49.9	50.0	+1.6	0.0	+1.7	37.2	37.2	38.6	FALSE	n/a
10	Dickson Court	NE	10 Dickson Court x R23	10 Dickson Court x R23, (NE)	0	40.9	41.0	41.6	41.8	+0.7	+0.1	+0.9	30.5	30.6	31.2	FALSE	n/a
10	Dickson Court	NE	10 Dickson Court x R23	10 Dickson Court x R23, (NE)	1	43.2	43.4	44.0	44.2	+0.8	+0.2	+1.0	32.6	32.8	33.3	FALSE	n/a
10	Dickson Court	NW	10 Dickson Court x R23	10 Dickson Court x R23, (NW)	0	39.6	39.7	40.4	40.5	+0.8	+0.1	+0.9	29.4	29.5	30.1	FALSE	n/a
10	Dickson Court	NW	10 Dickson Court x R23	10 Dickson Court x R23, (NW)	1	42.3	42.4	43.1	43.3	+0.8	+0.1	+1.0	31.8	31.9	32.5	FALSE	n/a
10	Dickson Court	SW	10 Dickson Court x R23	10 Dickson Court x R23, (SW)	0	42.9	43.1	44.0	44.1	+1.1	+0.2	+1.2	32.3	32.5	33.3	FALSE	n/a
10	Dickson Court	SW	10 Dickson Court x R23	10 Dickson Court x R23, (SW)	1	44.9	45.0	46.0	46.1	+1.1	+0.1	+1.2	34.1	34.2	35.1	FALSE	n/a
10	Dickson Court	SE	10 Dickson Court x R23	10 Dickson Court x R23, (SE)	0	42.5	42.7	43.6	43.7	+1.1	+0.2	+1.2	32.0	32.2	33.0	FALSE	n/a
10	Dickson Court	SE	10 Dickson Court x R23	10 Dickson Court x R23, (SE)	1	44.5	44.7	45.7	45.8	+1.2	+0.2	+1.3	33.8	34.0	34.9	FALSE	n/a
10	Dickson Court	SW	10 Dickson Court x R23	10 Dickson Court x R23, (SW)	0	39.5	39.6	40.2	40.4	+0.7	+0.1	+0.9	29.3	29.4	29.9	FALSE	n/a
10	Dickson Court	SW	10 Dickson Court x R23	10 Dickson Court x R23, (SW)	1	42.1	42.3	42.9	43.1	+0.8	+0.2	+1.0	31.6	31.8	32.3	FALSE	n/a
10	Dickson Court	SW	10 Dickson Court x R23	10 Dickson Court x R23, (SW)	0	39.7	39.8	40.4	40.5	+0.7	+0.1	+0.8	29.5	29.6	30.1	FALSE	n/a
10	Dickson Court	SW	10 Dickson Court x R23	10 Dickson Court x R23, (SW)	1	42.1	42.2	42.9	43.0	+0.8	+0.1	+0.9	31.6	31.7	32.3	FALSE	n/a
10	Dickson Court	NW	10 Dickson Court x R23	10 Dickson Court x R23, (NW)	0	56.4	56.4	58.7	58.7	+2.3	0.0	+2.3	44.5	44.5	46.6	FALSE	n/a
10	Dickson Court	NW	10 Dickson Court x R23	10 Dickson Court x R23, (NW)	1	56.4	56.4	58.7	58.7	+2.3	0.0	+2.3	44.5	44.5	46.6	FALSE	n/a
11	Dickson Court	NE	11 Dickson Court x R23	11 Dickson Court x R23, (NE)	0	59.0	59.0	61.6	61.6	+2.6	0.0	+2.6	46.8	46.8	49.2	FALSE	n/a
11	Dickson Court	NE	11 Dickson Court x R23	11 Dickson Court x R23, (NE)	1	59.0	59.0	61.5	61.5	+2.5	0.0	+2.5	46.8	46.8	49.1	FALSE	n/a
11	Dickson Court	NW	11 Dickson Court x R23	11 Dickson Court x R23, (NW)	0	59.0	59.0	61.6	61.6	+2.6	0.0	+2.6	46.8	46.8	49.2	FALSE	n/a
11	Dickson Court	NW	11 Dickson Court x R23	11 Dickson Court x R23, (NW)	1	59.0	59.0	61.5	61.5	+2.5	0.0	+2.5	46.8	46.8	49.1	FALSE	n/a
11	Dickson Court	NE	11 Dickson Court x R23	11 Dickson Court x R23, (NE)	0	59.0	59.0	61.6	61.7	+2.6	0.0	+2.7	46.8	46.8	49.2	FALSE	n/a
11	Dickson Court	NE	11 Dickson Court x R23	11 Dickson Court x R23, (NE)	1	59.0	59.0	61.6	61.6	+2.6	0.0	+2.6	46.8	46.8	49.2	FALSE	n/a
11	Dickson Court	NW	11 Dickson Court x R23	11 Dickson Court x R23, (NW)	0	60.0	60.0	62.8	62.8	+2.8	0.0	+2.8	47.7	47.7	50.3	FALSE	n/a
11	Dickson Court	NW	11 Dickson Court x R23	11 Dickson Court x R23, (NW)	1	59.8	59.9	62.6	62.6	+2.8	+0.1	+2.8	47.6	47.6	50.1	FALSE	n/a
11	Dickson Court	NE	11 Dickson Court x R23	11 Dickson Court x R23, (NE)	0	62.0	62.0	64.8	64.8	+2.8	0.0	+2.8	49.5	49.5	52.1	FALSE	n/a
11	Dickson Court	NE	11 Dickson Court x R23	11 Dickson Court x R23, (NE)	1	61.9	61.9	64.7	64.7	+2.8	0.0	+2.8	49.4	49.4	52.0	FALSE	n/a
11	Dickson Court	NE	11 Dickson Court x R23	11 Dickson Court x R23, (NE)	0	60.4	60.4	62.8	62.8	+2.4	0.0	+2.4	48.1	48.1	50.3	FALSE	n/a
11	Dickson Court	NE	11 Dickson Court x R23	11 Dickson Court x R23, (NE)	1	60.3	60.3	62.7	62.7	+2.4	0.0	+2.4	48.0	48.0	50.2	FALSE	n/a
11	Dickson Court	NW	11 Dickson Court x R23	11 Dickson Court x R23, (NW)	0	59.7	59.8	62.2	62.2	+2.5	+0.1	+2.5	47.5	47.6	49.7	FALSE	n/a
11	Dickson Court	NW	11 Dickson Court x R23	11 Dickson Court x R23, (NW)	1	59.7	59.7	62.2	62.1	+2.5	0.0	+2.4	47.5	47.5	49.7	FALSE	n/a
11	Dickson Court	NE	11 Dickson Court x R23	11 Dickson Court x R23, (NE)	0	60.8	60.8	63.4	63.3	+2.6	0.0	+2.5	48.5	48.5	50.8	FALSE	n/a
11	Dickson Court	NE	11 Dickson Court x R23	11 Dickson Court x R23, (NE)	1	60.8	60.8	63.3	63.2	+2.5	0.0	+2.4	48.5	48.5	50.7	FALSE	n/a
11	Dickson Court	SE	11 Dickson Court x R23	11 Dickson Court x R23, (SE)	0	56.2	56.2	58.4	58.4	+2.2	0.0	+2.2	44.3	44.3	46.3	FALSE	n/a
11	Dickson Court	SE	11 Dickson Court x R23	11 Dickson Court x R23, (SE)	1	56.3	56.3	58.5	58.5	+2.2	0.0	+2.2	44.4	44.4	46.4	FALSE	n/a
11	Dickson Court	SW	11 Dickson Court x R23	11 Dickson Court x R23, (SW)	0	42.7	42.9	44.0	44.1	+1.3	+0.2	+1.4	32.2	32.3	33.3	FALSE	n/a
11	Dickson Court	SW	11 Dickson Court x R23	11 Dickson Court x R23, (SW)	1	46.1	46.2	47.4	47.5	+1.3	+0.1	+1.4	35.2	35.3	36.4	FALSE	n/a
11	Dickson Court	SE	11 Dickson Court x R23	11 Dickson Court x R23, (SE)	0	41.7	41.9	42.7	42.8	+1.0	+0.2	+1.1	31.3	31.4	32.2	FALSE	n/a
11	Dickson Court	SE	11 Dickson Court x R23	11 Dickson Court x R23, (SE)	1	43.9	44.0	44.9	45.0	+1.0	+0.1	+1.1	33.2	33.3	34.1	FALSE	n/a
11	Dickson Court	NE	11 Dickson Court x R23	11 Dickson Court x R23, (NE)	0	49.6	49.6	51.3	51.2	+1.7	0.0	+1.6	38.4	38.4	39.9	FALSE	n/a
11	Dickson Court	NE	11 Dickson Court x R23	11 Dickson Court x R23, (NE)	1	50.0	50.0	51.6	51.6	+1.6	0.0	+1.6	38.7	38.7	40.2	FALSE	n/a
11	Dickson Court	SE	11 Dickson Court x R23	11 Dickson Court x R23, (SE)	0	48.4	48.4	50.1	50.0	+1.7	0.0	+1.6	37.3	37.3	38.8	FALSE	n/a
11	Dickson Court	SE	11 Dickson Court x R23	11 Dickson Court x R23, (SE)	1	48.8	48.9	50.4	50.4	+1.6	+0.1	+1.6	37.7	37.7	39.1	FALSE	n/a
11	Dickson Court	SW	11 Dickson Court x R23	11 Dickson Court x R23, (SW)	0	39.1	39.3	39.6	39.7	+0.5	+0.2	+0.6	28.9	29.1	29.4	FALSE	n/a
11	Dickson Court	SW	11 Dickson Court x R23	11 Dickson Court x R23, (SW)	1	41.2	41.4	41.7	41.9	+0.5	+0.2	+0.7	30.8	31.0	31.3	FALSE	n/a
11	Dickson Court	SW	11 Dickson Court x R23	11 Dickson Court x R23, (SW)	0	39.0	39.2	39.4	39.6	+0.4	+0.2	+0.6	28.8	29.0	29.2	FALSE	n/a
11	Dickson Court	SW	11 Dickson Court x R23	11 Dickson Court x R23, (SW)	1	40.7	40.9	41.1	41.3	+0.4	+0.2	+0.6	30.4	30.5	30.7	FALSE	n/a
11	Dickson Court	NW	11 Dickson Court x R23	11 Dickson Court x R23, (NW)	0	47.9	48.0	49.6	49.7	+1.7	+0.1	+1.8	36.8	36.9	38.4	FALSE	n/a
11	Dickson Court	NW	11 Dickson Court x R23	11 Dickson Court x R23, (NW)	1	48.3	48.3	49.9	50.0	+1.6	0.0	+1.7	37.2	37.2	38.6	FALSE	n/a
11	Dickson Court	NE	11 Dickson Court x R23	11 Dickson Court x R23, (NE)	0	40.9	41.0	41.6	41.8	+0.7	+0.1	+0.9	30.5	30.6	31.2	FALSE	n/a
11	Dickson Court	NE	11 Dickson Court x R23	11 Dickson Court x R23, (NE)	1	43.2	43.4	44.0	44.2	+0.8	+0.2	+1.0	32.6	32.8	33.3	FALSE	n/a
11	Dickson Court	NW	11 Dickson Court x R23	11 Dickson Court x R23, (NW)	0	39.6	39.7	40.4	40.5	+0.8	+0.1	+0.9	29.4	29.5	30.1	FALSE	n/a
11	Dickson Court	NW	11 Dickson Court x R23	11 Dickson Court x R23, (NW)	1	42.3	42.4	43.1	43.3	+0.8	+0.1	+1.0	31.8	31.9	32.5	FALSE	n/a
11	Dickson Court	SW	11 Dickson Court x R23	11 Dickson Court x R23, (SW)	0	42.9	43.1	44.0	44.1	+1.1	+0.2	+1.2	32.3	32.5	33.3	FALSE	n/a
11	Dickson Court	SW	11 Dickson Court x R23	11 Dickson Court x R23, (SW)	1	44.9	45.0	46.0	46.1	+1.1	+0.1	+1.2	34.1	34.2	35.1	FALSE	n/a
11	Dickson Court	SE	11 Dickson Court x R23	11 Dickson Court x R23, (SE)	0	42.5	42.7	43.6	43.7	+1.1	+0.2	+1.2	32.0	32.2	33.0	FALSE	n/a
11	Dickson Court	SE	11 Dickson Court x R23	11 Dickson Court x R23, (SE)	1	44.5	44.7	45.7	45.8	+1.2	+0.2	+1.3	33.8	34.0	34.9	FALSE	n/a
11	Dickson Court	SW	11 Dickson Court x R23	11 Dickson Court x R23, (SW)	0	39.5	39.6	40.2	40.4	+0.7	+0.1	+0.9	29.3	29.4	29.9	FALSE	n/a
11	Dickson Court	SW	11 Dickson Court x R23	11 Dickson Court x R23, (SW)	1	42.1	42.3	42.9	43.1	+0.8	+0.2	+1.0	31.6	31.8	32.3	FALSE	n/a
11	Dickson Court	SW	11 Dickson Court x R23	11 Dickson Court x R23, (SW)	0	39.7	39.8	40.4	40.5	+0.7	+0.1	+0.8	29.5	29.6	30.1	FALSE	n/a
11	Dickson Court	SW	11 Dickson Court x R23	11 Dickson Court x R23, (SW)	1	42.1	42.2	42.9	43.0	+0.8	+0.1	+0.9	31.6	31.7	32.3	FALSE	n/a
11	Dickson Court	NW	11 Dickson Court x R23	11 Dickson Court x R23, (NW)	0	56.4	56.4	58.7	58.7	+2.3	0.0	+2.3	44.5	44.5	46.6	FALSE	n/a
11	Dickson Court	NW	11 Dickson Court x R23	11 Dickson Court x R23, (NW)	1	56.4	56.4	58.7	58.7	+2.3	0.0	+2.3	44.5	44.5	46.6	FALSE	n/a
12	Dickson Court	NE	12 Dickson Court x R23	12 Dickson Court x R23, (NE)	0	59.0	59.0	61.6	61.6	+2.6	0.0	+2.6	46.8	46.8	49.2	FALSE	n/a
12	Dickson Court	NE	12 Dickson Court x R23	12 Dickson Court x R23, (NE)	1	59.0	59.0	61.5	61.5	+2.5	0.0	+2.5	46.8	46.8	49.1	FALSE	n/a
12	Dickson Court	NW	12 Dickson Court x R23	12 Dickson Court x R23, (NW)	0	59.0	59.0	61.6	61.6	+2.6	0.0	+2.6	46.8	46.8	49.2	FALSE	n/a
12	Dickson Court	NW	12 Dickson Court x R23	12 Dickson Court x R23, (NW)	1	59.0	59.0	61.5	61.5	+2.5	0.0	+2.5	46.8	46.8	49.1	FALSE	n/a
12	Dickson Court	NE	12 Dickson Court x R23	12 Dickson Court x R23, (NE)	0	59.0	59.0	61.6	61.7	+2.6	0.0	+2.7	46.8	46.8	49.2	FALSE	n/a
12	Dickson Court	NE	12 Dickson Court x R23	12 Dickson Court x R23, (NE)	1	59.0	59.0	61.6	61.6	+2.6	0.0	+2.6	46.8	46.8	49.2	FALSE	n/a
12	Dickson Court	NW	12 Dickson Court x R23	12 Dickson Court x R23, (NW)	0	60.0	60.0	62.8	62.8	+2.8	0.0	+2.8	47.7	47.7	50.3	FALSE	n/a
12	Dickson Court	NW	12 Dickson Court x R23	12 Dickson Court x R23, (NW)	1	59.8	59.9	62.6	62.6	+2.8	+0.1	+2.8	47.6	47.6	50.1	FALSE	n/a
12	Dickson Court	NE	12 Dickson Court x R23	12 Dickson Court x R23, (NE)	0	62.0	62.0	64.8	64.8	+2.8	0.0	+2.8	49.5	49.5	52.1	FALSE	n/a
12	Dickson Court	NE	12 Dickson Court x R23	12 Dickson Court x R23, (NE)	1	61.9	61.9	64.7	64.7	+2.8	0.0	+2.8	49.4	49.4	52.0	FALSE	n/a
12	Dickson Court	NE	12 Dickson Court x R23	12 Dickson Court x R23, (NE)	0	60.4	60.4	62.8	62.8	+2.4	0.0	+2.4	48.1	48.1	50.3	FALSE	n/a
12	Dickson Court	NE	12 Dickson Court x R23	12 Dickson Court x R23, (NE)	1	60.3	60.3	62.7	62.7	+2.4	0.0	+2.4	48.0	48.0	50.2	FALSE	n/a
12	Dickson Court	NW	12 Dickson Court x R23	12 Dickson Court x R23, (NW)	0	59.7	59.8	62.2	62.2	+2.5	+0.1	+2.5	47.5	47.6	49.7	FALSE	n/a
12	Dickson Court	NW	12 Dickson Court x R23	12 Dickson Court x R23, (NW)	1	59.7	59.7	62.2	62.1	+2.5	0.0	+2.4	47.5	47.5	49.7	FALSE	n/a
12	Dickson Court	NE	12 Dickson Court x R23	12 Dickson Court x R23, (NE)	0	60.8	60.8	63.4	63.3	+2.6	0.0	+2.5	48.5	48.5	50.8	FALSE	n/a
12	Dickson Court	NE	12 Dickson Court x R23	12 Dickson Court x R23, (NE)	1	60.8	60.8	63.3	63.2	+2.5	0.0	+2.4	48.5	48.5	50.7	FALSE	n/a
12	Dickson Court	SE	12 Dickson Court x R23	12 Dickson Court x R23, (SE)	0	56.2	56.2	58.4	58.4	+2.2	0.0	+2.2	44.3	44.3	46.3	FALSE	n/a
12	Dickson Court	SE	12 Dickson Court x R23	12 Dickson Court x R23, (SE)	1	56.3	56.3	58.5	58.5	+2.2	0.0	+2.2	44.4	44.4	46.4	FALSE	n/a
12	Dickson Court	SW	12 Dickson Court x R23	12 Dickson Court x R23, (SW)	0	42.7	42.9	44.0	44.1	+1.3	+0.2	+1.4	32.2	32.3	33.3	FALSE	n/a
12	Dickson Court	SW	12 Dickson Court x R23	12 Dickson Court x R23, (SW)	1	46.1	46.2	47.4	47.5	+1.3	+0.1	+1.4	35.2	35.3	36.4	FALSE	n/a
12	Dickson Court	SE	12 Dickson Court x R23	12 Dickson Court x R23, (SE)	0	41.7	41.9	42.7	42.8	+1.0	+0.2	+1.1	31.3	31.4	32.2	FALSE	n/a
12	Dickson Court	SE	12 Dickson Court x R23	12 Dickson Court x R

Building No	Street	Façade	Address	Receptor	Floor	dB LA10,18h				Short-term	Long term		dB Lnight,outside			Long-term (night)	
											DM comparison	DS comparison				DM comparison	DS comparison
						DMby	DMfy	DSby	DSfy	DSby-DMby	DMfy-DMby	DSfy-DMby	DMby	DMfy	DSfy	DMfy-DMby	DSfy-DMby
12	Dickson Court	NE	12 Dickson Court x R23	12 Dickson Court x R23, (NE)	0	40.9	41.0	41.6	41.8	+0.7	+0.1	+0.9	30.5	30.6	31.2	FALSE	n/a
12	Dickson Court	NE	12 Dickson Court x R23	12 Dickson Court x R23, (NE)	1	43.2	43.4	44.0	44.2	+0.8	+0.2	+1.0	32.6	32.8	33.3	FALSE	n/a
12	Dickson Court	NW	12 Dickson Court x R23	12 Dickson Court x R23, (NW)	0	39.6	39.7	40.4	40.5	+0.8	+0.1	+0.9	29.4	29.5	30.1	FALSE	n/a
12	Dickson Court	NW	12 Dickson Court x R23	12 Dickson Court x R23, (NW)	1	42.3	42.4	43.1	43.3	+0.8	+0.1	+1.0	31.8	31.9	32.5	FALSE	n/a
12	Dickson Court	SW	12 Dickson Court x R23	12 Dickson Court x R23, (SW)	0	42.9	43.1	44.0	44.1	+1.1	+0.2	+1.2	32.3	32.5	33.3	FALSE	n/a
12	Dickson Court	SW	12 Dickson Court x R23	12 Dickson Court x R23, (SW)	1	44.9	45.0	46.0	46.1	+1.1	+0.1	+1.2	34.1	34.2	35.1	FALSE	n/a
12	Dickson Court	SE	12 Dickson Court x R23	12 Dickson Court x R23, (SE)	0	42.5	42.7	43.6	43.7	+1.1	+0.2	+1.2	32.0	32.2	33.0	FALSE	n/a
12	Dickson Court	SE	12 Dickson Court x R23	12 Dickson Court x R23, (SE)	1	44.5	44.7	45.7	45.8	+1.2	+0.2	+1.3	33.8	34.0	34.9	FALSE	n/a
12	Dickson Court	SW	12 Dickson Court x R23	12 Dickson Court x R23, (SW)	0	39.5	39.6	40.2	40.4	+0.7	+0.1	+0.9	29.3	29.4	29.9	FALSE	n/a
12	Dickson Court	SW	12 Dickson Court x R23	12 Dickson Court x R23, (SW)	1	42.1	42.3	42.9	43.1	+0.8	+0.2	+1.0	31.6	31.8	32.3	FALSE	n/a
12	Dickson Court	SW	12 Dickson Court x R23	12 Dickson Court x R23, (SW)	0	39.7	39.8	40.4	40.5	+0.7	+0.1	+0.8	29.5	29.6	30.1	FALSE	n/a
12	Dickson Court	SW	12 Dickson Court x R23	12 Dickson Court x R23, (SW)	1	42.1	42.2	42.9	43.0	+0.8	+0.1	+0.9	31.6	31.7	32.3	FALSE	n/a
12	Dickson Court	NW	12 Dickson Court x R23	12 Dickson Court x R23, (NW)	0	56.4	56.4	58.7	58.7	+2.3	0.0	+2.3	44.5	44.5	46.6	FALSE	n/a
12	Dickson Court	NW	12 Dickson Court x R23	12 Dickson Court x R23, (NW)	1	56.4	56.4	58.7	58.7	+2.3	0.0	+2.3	44.5	44.5	46.6	FALSE	n/a
13	Dickson Court	NE	13 Dickson Court x R23	13 Dickson Court x R23, (NE)	0	59.0	59.0	61.6	61.6	+2.6	0.0	+2.6	46.8	46.8	49.2	FALSE	n/a
13	Dickson Court	NE	13 Dickson Court x R23	13 Dickson Court x R23, (NE)	1	59.0	59.0	61.5	61.5	+2.5	0.0	+2.5	46.8	46.8	49.1	FALSE	n/a
13	Dickson Court	NW	13 Dickson Court x R23	13 Dickson Court x R23, (NW)	0	59.0	59.0	61.6	61.6	+2.6	0.0	+2.6	46.8	46.8	49.2	FALSE	n/a
13	Dickson Court	NW	13 Dickson Court x R23	13 Dickson Court x R23, (NW)	1	59.0	59.0	61.5	61.5	+2.5	0.0	+2.5	46.8	46.8	49.1	FALSE	n/a
13	Dickson Court	NE	13 Dickson Court x R23	13 Dickson Court x R23, (NE)	0	59.0	59.0	61.6	61.7	+2.6	0.0	+2.7	46.8	46.8	49.2	FALSE	n/a
13	Dickson Court	NE	13 Dickson Court x R23	13 Dickson Court x R23, (NE)	1	59.0	59.0	61.6	61.6	+2.6	0.0	+2.6	46.8	46.8	49.2	FALSE	n/a
13	Dickson Court	NW	13 Dickson Court x R23	13 Dickson Court x R23, (NW)	0	60.0	60.0	62.8	62.8	+2.8	0.0	+2.8	47.7	47.7	50.3	FALSE	n/a
13	Dickson Court	NW	13 Dickson Court x R23	13 Dickson Court x R23, (NW)	1	59.8	59.9	62.6	62.6	+2.8	+0.1	+2.8	47.6	47.6	50.1	FALSE	n/a
13	Dickson Court	NE	13 Dickson Court x R23	13 Dickson Court x R23, (NE)	0	62.0	62.0	64.8	64.8	+2.8	0.0	+2.8	49.5	49.5	52.1	FALSE	n/a
13	Dickson Court	NE	13 Dickson Court x R23	13 Dickson Court x R23, (NE)	1	61.9	61.9	64.7	64.7	+2.8	0.0	+2.8	49.4	49.4	52.0	FALSE	n/a
13	Dickson Court	NE	13 Dickson Court x R23	13 Dickson Court x R23, (NE)	0	60.4	60.4	62.8	62.8	+2.4	0.0	+2.4	48.1	48.1	50.3	FALSE	n/a
13	Dickson Court	NE	13 Dickson Court x R23	13 Dickson Court x R23, (NE)	1	60.3	60.3	62.7	62.7	+2.4	0.0	+2.4	48.0	48.0	50.2	FALSE	n/a
13	Dickson Court	NW	13 Dickson Court x R23	13 Dickson Court x R23, (NW)	0	59.7	59.8	62.2	62.2	+2.5	+0.1	+2.5	47.5	47.6	49.7	FALSE	n/a
13	Dickson Court	NW	13 Dickson Court x R23	13 Dickson Court x R23, (NW)	1	59.7	59.7	62.2	62.1	+2.5	0.0	+2.4	47.5	47.5	49.7	FALSE	n/a
13	Dickson Court	NE	13 Dickson Court x R23	13 Dickson Court x R23, (NE)	0	60.8	60.8	63.4	63.3	+2.6	0.0	+2.5	48.5	48.5	50.8	FALSE	n/a
13	Dickson Court	NE	13 Dickson Court x R23	13 Dickson Court x R23, (NE)	1	60.8	60.8	63.3	63.2	+2.5	0.0	+2.4	48.5	48.5	50.7	FALSE	n/a
13	Dickson Court	SE	13 Dickson Court x R23	13 Dickson Court x R23, (SE)	0	56.2	56.2	58.4	58.4	+2.2	0.0	+2.2	44.3	44.3	46.3	FALSE	n/a
13	Dickson Court	SE	13 Dickson Court x R23	13 Dickson Court x R23, (SE)	1	56.3	56.3	58.5	58.5	+2.2	0.0	+2.2	44.4	44.4	46.4	FALSE	n/a
13	Dickson Court	SW	13 Dickson Court x R23	13 Dickson Court x R23, (SW)	0	42.7	42.9	44.0	44.1	+1.3	+0.2	+1.4	32.2	32.3	33.3	FALSE	n/a
13	Dickson Court	SW	13 Dickson Court x R23	13 Dickson Court x R23, (SW)	1	46.1	46.2	47.4	47.5	+1.3	+0.1	+1.4	35.2	35.3	36.4	FALSE	n/a
13	Dickson Court	SE	13 Dickson Court x R23	13 Dickson Court x R23, (SE)	0	41.7	41.9	42.7	42.8	+1.0	+0.2	+1.1	31.3	31.4	32.2	FALSE	n/a
13	Dickson Court	SE	13 Dickson Court x R23	13 Dickson Court x R23, (SE)	1	43.9	44.0	44.9	45.0	+1.0	+0.1	+1.1	33.2	33.3	34.1	FALSE	n/a
13	Dickson Court	NE	13 Dickson Court x R23	13 Dickson Court x R23, (NE)	0	49.6	49.6	51.3	51.2	+1.7	0.0	+1.6	38.4	38.4	39.9	FALSE	n/a
13	Dickson Court	NE	13 Dickson Court x R23	13 Dickson Court x R23, (NE)	1	50.0	50.0	51.6	51.6	+1.6	0.0	+1.6	38.7	38.7	40.2	FALSE	n/a
13	Dickson Court	SE	13 Dickson Court x R23	13 Dickson Court x R23, (SE)	0	48.4	48.4	50.1	50.0	+1.7	0.0	+1.6	37.3	37.3	38.8	FALSE	n/a
13	Dickson Court	SE	13 Dickson Court x R23	13 Dickson Court x R23, (SE)	1	48.8	48.9	50.4	50.4	+1.6	+0.1	+1.6	37.7	37.7	39.1	FALSE	n/a
13	Dickson Court	SW	13 Dickson Court x R23	13 Dickson Court x R23, (SW)	0	39.1	39.3	39.6	39.7	+0.5	+0.2	+0.6	28.9	29.1	29.4	FALSE	n/a
13	Dickson Court	SW	13 Dickson Court x R23	13 Dickson Court x R23, (SW)	1	41.2	41.4	41.7	41.9	+0.5	+0.2	+0.7	30.8	31.0	31.3	FALSE	n/a
13	Dickson Court	SW	13 Dickson Court x R23	13 Dickson Court x R23, (SW)	0	39.0	39.2	39.4	39.6	+0.4	+0.2	+0.6	28.8	29.0	29.2	FALSE	n/a
13	Dickson Court	SW	13 Dickson Court x R23	13 Dickson Court x R23, (SW)	1	40.7	40.9	41.1	41.3	+0.4	+0.2	+0.6	30.4	30.5	30.7	FALSE	n/a
13	Dickson Court	NW	13 Dickson Court x R23	13 Dickson Court x R23, (NW)	0	47.9	48.0	49.6	49.7	+1.7	+0.1	+1.8	36.8	36.9	38.4	FALSE	n/a
13	Dickson Court	NW	13 Dickson Court x R23	13 Dickson Court x R23, (NW)	1	48.3	48.3	49.9	50.0	+1.6	0.0	+1.7	37.2	37.2	38.6	FALSE	n/a
13	Dickson Court	NE	13 Dickson Court x R23	13 Dickson Court x R23, (NE)	0	40.9	41.0	41.6	41.8	+0.7	+0.1	+0.9	30.5	30.6	31.2	FALSE	n/a
13	Dickson Court	NE	13 Dickson Court x R23	13 Dickson Court x R23, (NE)	1	43.2	43.4	44.0	44.2	+0.8	+0.2	+1.0	32.6	32.8	33.3	FALSE	n/a
13	Dickson Court	NW	13 Dickson Court x R23	13 Dickson Court x R23, (NW)	0	39.6	39.7	40.4	40.5	+0.8	+0.1	+0.9	29.4	29.5	30.1	FALSE	n/a
13	Dickson Court	NW	13 Dickson Court x R23	13 Dickson Court x R23, (NW)	1	42.3	42.4	43.1	43.3	+0.8	+0.1	+1.0	31.8	31.9	32.5	FALSE	n/a
13	Dickson Court	SW	13 Dickson Court x R23	13 Dickson Court x R23, (SW)	0	42.9	43.1	44.0	44.1	+1.1	+0.2	+1.2	32.3	32.5	33.3	FALSE	n/a
13	Dickson Court	SW	13 Dickson Court x R23	13 Dickson Court x R23, (SW)	1	44.9	45.0	46.0	46.1	+1.1	+0.1	+1.2	34.1	34.2	35.1	FALSE	n/a
13	Dickson Court	SE	13 Dickson Court x R23	13 Dickson Court x R23, (SE)	0	42.5	42.7	43.6	43.7	+1.1	+0.2	+1.2	32.0	32.2	33.0	FALSE	n/a
13	Dickson Court	SE	13 Dickson Court x R23	13 Dickson Court x R23, (SE)	1	44.5	44.7	45.7	45.8	+1.2	+0.2	+1.3	33.8	34.0	34.9	FALSE	n/a
13	Dickson Court	SW	13 Dickson Court x R23	13 Dickson Court x R23, (SW)	0	39.5	39.6	40.2	40.4	+0.7	+0.1	+0.9	29.3	29.4	29.9	FALSE	n/a
13	Dickson Court	SW	13 Dickson Court x R23	13 Dickson Court x R23, (SW)	1	42.1	42.3	42.9	43.1	+0.8	+0.2	+1.0	31.6	31.8	32.3	FALSE	n/a
13	Dickson Court	SW	13 Dickson Court x R23	13 Dickson Court x R23, (SW)	0	39.7	39.8	40.4	40.5	+0.7	+0.1	+0.8	29.5	29.6	30.1	FALSE	n/a
13	Dickson Court	SW	13 Dickson Court x R23	13 Dickson Court x R23, (SW)	1	42.1	42.2	42.9	43.0	+0.8	+0.1	+0.9	31.6	31.7	32.3	FALSE	n/a
13	Dickson Court	NW	13 Dickson Court x R23	13 Dickson Court x R23, (NW)	0	56.4	56.4	58.7	58.7	+2.3	0.0	+2.3	44.5	44.5	46.6	FALSE	n/a
13	Dickson Court	NW	13 Dickson Court x R23	13 Dickson Court x R23, (NW)	1	56.4	56.4	58.7	58.7	+2.3	0.0	+2.3	44.5	44.5	46.6	FALSE	n/a
14	Dickson Court	NE	14 Dickson Court x R23	14 Dickson Court x R23, (NE)	0	59.0	59.0	61.6	61.6	+2.6	0.0	+2.6	46.8	46.8	49.2	FALSE	n/a
14	Dickson Court	NE	14 Dickson Court x R23	14 Dickson Court x R23, (NE)	1	59.0	59.0	61.5	61.5	+2.5	0.0	+2.5	46.8	46.8	49.1	FALSE	n/a
14	Dickson Court	NW	14 Dickson Court x R23	14 Dickson Court x R23, (NW)	0	59.0	59.0	61.6	61.6	+2.6	0.0	+2.6	46.8	46.8	49.2	FALSE	n/a
14	Dickson Court	NW	14 Dickson Court x R23	14 Dickson Court x R23, (NW)	1	59.0	59.0	61.5	61.5	+2.5	0.0	+2.5	46.8	46.8	49.1	FALSE	n/a
14	Dickson Court	NE	14 Dickson Court x R23	14 Dickson Court x R23, (NE)	0	59.0	59.0	61.6	61.7	+2.6	0.0	+2.7	46.8	46.8	49.2	FALSE	n/a
14	Dickson Court	NE	14 Dickson Court x R23	14 Dickson Court x R23, (NE)	1	59.0	59.0	61.6	61.6	+2.6	0.0	+2.6	46.8	46.8	49.2	FALSE	n/a
14	Dickson Court	NW	14 Dickson Court x R23	14 Dickson Court x R23, (NW)	0	60.0	60.0	62.8	62.8	+2.8	0.0	+2.8	47.7	47.7	50.3	FALSE	n/a
14	Dickson Court	NW	14 Dickson Court x R23	14 Dickson Court x R23, (NW)	1	59.8	59.9	62.6	62.6	+2.8	+0.1	+2.8	47.6	47.6	50.1	FALSE	n/a
14	Dickson Court	NE	14 Dickson Court x R23	14 Dickson Court x R23, (NE)	0	62.0	62.0	64.8	64.8	+2.8	0.0	+2.8	49.5	49.5	52.1	FALSE	n/a
14	Dickson Court	NE	14 Dickson Court x R23	14 Dickson Court x R23, (NE)	1	61.9	61.9	64.7	64.7	+2.8	0.0	+2.8	49.4	49.4	52.0	FALSE	n/a
14	Dickson Court	NE	14 Dickson Court x R23	14 Dickson Court x R23, (NE)	0	60.4	60.4	62.8	62.8	+2.4	0.0	+2.4	48.1	48.1	50.3	FALSE	n/a
14	Dickson Court	NE	14 Dickson Court x R23	14 Dickson Court x R23, (NE)	1	60.3	60.3	62.7	62.7	+2.4	0.0	+2.4	48.0	48.0	50.2	FALSE	n/a
14	Dickson Court	NW	14 Dickson Court x R23	14 Dickson Court x R23, (NW)	0	59.7	59.8	62.2	62.2	+2.5	+0.1	+2.5	47.5	47.6	49.7	FALSE	n/a
14	Dickson Court	NW	14 Dickson Court x R23	14 Dickson Court x R23, (NW)	1	59.7	59.7	62.2	62.1	+2.5	0.0	+2.4	47.5	47.5	49.7	FALSE	n/a
14	Dickson Court	NE	14 Dickson Court x R23	14 Dickson Court x R23, (NE)	0	60.8	60.8	63.4	63.3	+2.6	0.0	+2.5	48.5	48.5	50.8	FALSE	n/a
14	Dickson Court	NE	14 Dickson Court x R23	14 Dickson Court x R23, (NE)	1	60.8	60.8	63.3	63.2	+2.5	0.0	+2.4	48.5	48.5	50.7	FALSE	n/a
14	Dickson Court	SE	14 Dickson Court x R23	14 Dickson Court x R23, (SE)	0	56.2	56.2	58.4	58.4	+2.2	0.0	+2.2	44.3	44.3	46.3	FALSE	n/a
14	Dickson Court	SE	14 Dickson Court x R23	14 Dickson Court x R23, (SE)	1	56.3	56.3	58.5	58.5	+2.2	0.0	+2.2	44.4	44.4	46.4	FALSE	n/a
14	Dickson Court	SW	14 Dickson Court x R23	14 Dickson Court x R23, (SW)	0	42.7	42.9	44.0	44.1	+1.3	+0.2	+1.4	32.2	32.3	33.3	FALSE	n/a
14	Dickson Court	SW	14 Dickson Court x R23	14 Dickson Court x R23, (SW)	1	46.1	46.2	47.4	47.5	+1.3	+0.1	+1.4	35.2	35.3	36.4	FALSE	n/a
14	Dickson Court	SE	14 Dickson Court x R23	14 Dickson Court x R23, (SE)	0	41.7	41.9	42.7	42.8	+1.0	+0.2	+1.1	31.3	31.4	32.2	FALSE	n/a
14	Dickson Court	SE	14 Dickson Court x R23	14 Dickson Court x R23, (SE)	1	43.9	44.0	44.9	45.0	+1.0	+0.1	+1.1	33.2	33.3	34.1	FALSE	n/a
14	Dickson Court	NE	14 Dickson Court x R23	14 Dickson Court x R23, (NE)	0	49.6	49.6	51.3	51.2	+1.7	0.0	+1.6	38.4	38.4	39.9	FALSE	n/a
14	Dickson Court	NE	14 Dickson Court x R23	14 Dickson Court x R23, (NE)	1	50.0	50.0	51.6	51.6	+1.6	0.0	+1.6	38.7	38.7	40.2	FALSE	n/a
14	Dickson Court	SE	14 Dickson Court x R23	14 Dickson Court x R23, (SE)	0	48.4	48.4	50.1	50.0	+1.7	0.0	+1.6	37.3	37.3	38.8	FALSE	n/a
14	Dickson Court	SE	14 Dickson Court x R23	14 Dickson Court x R23, (SE)	1	48.8	48.9	50.4	50.4	+1.6	+0.1	+1.6	37.7	37.7	39.1	FALSE	n/a
14	Dickson Court	SW	14 Dickson Court x R23	14 Dickson Court x R23, (SW)	0	39.1	39.3	39.6	39.7	+0.5	+0.2	+0.6	28.9	29.1	29.4	FALSE	n/a
14	Dickson Court	SW	14 Dickson Court x R23	14 Dickson Court x R23, (SW)	1	41.2	41.4	41.7	41.9	+0.5	+0.2	+0.7	30.8	31.0	31.3	FALSE	n/a
14	Dickson Court	SW	14 Dickson Court x R23	14 Dickson Court x R23, (SW)	0	39.0	39.2	39.4	39.6	+0.4	+0.2	+0.6	28.8	29.0	29.2	FALSE	n/a
14	Dickson Court	SW	14 Dickson Court x R23	14 Dickson Court x R23, (SW)	1	40.7	40.9	41.1	41.3	+0.4	+0.2	+0.6	30.4	30.5	30.7	FALSE	n/a
14	Dickson Court	NW	14 Dickson Court x R23	14 Dickson Court x R23, (NW)	0	47.9	48.0	49.6	49.7	+1.7	+0.1	+1.8	36.8	36.9	38.4	FALSE	n/a
14	Dickson Court	NW	14 Dickson Court x R23	14 Dickson Court x R23, (NW)	1	48.3	48.3	49.9	50.0	+1.6	0.0	+1.7	37.2	37.2	38.6	FALSE	n/a
14	Dickson Court	NE	14 Dickson Court x R23	14 Dickson Court x R23, (NE)	0	40.9	41.0	41.6	41.8	+0.7	+0.1	+0.9	30.5	30.6	31.2	FALSE	n/a
14	Dickson Court	NE	14 Dickson Court x R23	14 Dickson Court x R23, (NE)	1	43.2	43.4	44.0	44.2	+0.8	+0.2	+1.0	32.6	32.8	33.3	FALSE	n/a
14	Dickson Court	NW	14 Dickson Court x R23	14 Dickson Court x R23, (NW)	0	39.6	39.7	40.4	40.5	+0.8	+0.1	+0.9	29.4	29.5	30.1	FALSE	n/a
14	Dickson Court	NW	14 Dickson Court x R23	14 Dickson Court x R23, (NW)	1	42.3	42.4	43.1	43.3	+0.8	+0.1	+1.0	31.8	31.9	32.5	FALSE	n/a
14	Dickson Court	SW	14 Dickson Court x R23	14 Dickson Court x R23, (SW)	0	42.9	43.1	44.0	44.1	+1.1	+0.2	+1.2	32.3	32.5	33.3	FALSE	n/a
14	Dickson Court	SW	14 Dickson Court x R23	14 Dickson Court x R23, (SW)	1	44.9	45.0	46.0	46.1	+1.1	+0.1	+1.2	34.1	34.2	35.1	FALSE	n/a
14	Dickson Court	SE	14 Dickson Court x R23	14 Dickson Court x R23, (SE)	0	42.5	42.7	43.6	43.7	+1.1	+0.2	+1.2	32.0	32.2	33.0	FALSE	n/a
14	Dickson Court	SE	14 Dickson Court x R23	14 Dickson Court x R23, (SE)	1	44.5	44.7	45.7	45.8	+1.2	+0.2	+1.3	33.8	34.0	34.9	FALSE	n/a
14	Dickson Court	SW	14 Dickson Court x R23	14 Dickson Court x R23, (SW)	0	39.5	39.6	40.2	40.4	+0.7	+0.1	+0.9	29.3	29.4	29.9	FALSE	n/a
14	Dickson Court	SW	14 Dickson Court x R23	14 Dickson Court x R23, (SW)	1	42.1	42.3	42.9	43.1	+0.8	+0.2	+1.0	31.6	31.8	32.3	FALSE	n/a
14	Dickson Court	SW	14 Dickson Court x R23	14 Dickson Court x R23, (SW)	0	39.7	39.8	40.4	40.5	+0.7	+0.1	+0.8	29.5	29.6	30.1	FALSE	n/a
14	Dickson Court	SW	14 Dickson Court x R23	14 Dickson Court x R23, (SW)	1	42.1	42.2	42.9	43.0	+0.8	+0.1	+0.9	31.6	31.7	32.3	FALSE	n/a
14	Dickson Court	NW	14 Dickson Court x R23	14 Dickson Court x R23, (NW)	0	56.4	56.4	58.7	58.7	+2.3	0.0	+2.3	44.5	44.5	46.6	FALSE	n/a
14	Dickson Court	NW	14 Dickson Court x R23	14 Dickson Court x R23, (NW)	1	56.4	56.4	58.7	58.7	+2.3	0.0	+2.3	44.5	44.5	46.6	FALSE	n/a
15	Dickson Court	NE	15 Dickson Court x R23	15 Dickson Court x R23, (NE)	0	59.0	59.0	61.6	61.6	+2.6	0.0	+2.6	46.8	46.8	49.2	FALSE	n/a
15	Dickson Court	NE	15 Dickson Court x R23	15 Dickson Court x R23, (NE)	1	59.0	59.0	61.5	61.5	+2.5	0.0	+2.5	46.8	46.8	49.1	FALSE	n/a
15	Dickson Court	NW	15 Dickson Court x R23	15 Dickson Court x R23, (NW)	0	59.0	59.0	61.6	61.6	+2.6	0.0	+2.6	46.8	46.8	49.2	FALSE	n/a
15	Dickson Court	NW	15 Dickson Court x R23	15 Dickson Court x R23, (NW)	1	59.0	59.0	61.5	61.5	+2.5	0.0	+2.5	46.8	46.8	49.1	FALSE	n/a
15	Dickson Court	NE	15 Dickson Court x R23	15 Dickson Court x R23, (NE)	0	59.0	59.0	61.6	61.7	+2.6	0.0	+2.7	46.8	46.8	49.2	FALSE	n/a
15	Dickson Court	NE	15 Dickson Court x R23	15 Dickson Court x R23, (NE)	1	59.0	59.0	61.6	61.6	+2.6	0.0	+2.6	46.8	46.8	49.2	FALSE	n/a
15	Dickson Court	NW	15 Dickson Court x R23	15 Dickson Court x R23, (NW)	0	60.0	60.0	62.8	62.8	+2.8	0.0	+2.8	47.7	47.7	50.3	FALSE	n/a
15	Dickson Court	NW	15 Dickson Court x R23	15 Dickson Court x R23, (NW)	1	59.8	59.9	62.6	62.6	+2.8	+0.1	+2.8	47.6	47.6	50.1	FALSE	n/a
15	Dickson Court	NE	15 Dickson Court x R23	15 Dickson Court x R23, (NE)	0	62.0	62.0	64.8	64.8	+2.8	0.0	+2.8	49.5	49.5	52.1	FALSE	n/a
15	Dickson Court	NE	15 Dickson Court x R23	15 Dickson Court x R23, (NE)	1	61.9	61.9	64.7	64.7	+2.8	0.0	+2.8	49.4	49.4	52.0	FALSE	n/a
15	Dickson Court	NE	15 Dickson Court x R23	15 Dickson Court x R23, (NE)	0	60.4	60.4	62.8	62.8	+2.4	0.0	+2.4	48.1	48.1	50.3	FALSE	n/a
15	Dickson Court	NE	15 Dickson Court x R23	15 Dickson Court x R23, (NE)	1	60.3	60.3	62.7	62.7	+2.4	0.0	+2.4	48.0	48.0	50.2	FALSE	n/a
15	Dickson Court	NW	15 Dickson Court x R23	15 Dickson Court x R23, (NW)	0	59.7	59.8	62.2	62.2	+2.5	+0.1	+2.5	47.5	47.6	49.7	FALSE	n/a
15	Dickson Court	NW	15 Dickson Court x R23	15 Dickson Court x R23, (NW)	1	59.7	59.7	62.2	62.1	+2.5	0.0	+2.4	47.5	47.5	49.7	FALSE	n/a
15	Dickson Court	NE	15 Dickson Court x R23	15 Dickson Court x R23, (NE)	0	60.8	60.8	63.4	63.3	+2.6	0.0	+2.5	48.5	48.5	50.8	FALSE	n/a
15	Dickson Court	NE	15 Dickson Court x R23	15 Dickson Court x R23, (NE)	1	60.8	60.8	63.3	63.2	+2.5	0.0	+2.4	48.5	48.5	50.7	FALSE	n/a
15	Dickson Court	SE	15 Dickson Court x R23	15 Dickson Court x R23, (SE)	0	56.2	56.2	58.4	58.4	+2.2	0.0	+2.2	44.3	44.3	46.3	FALSE	n/a
15	Dickson Court	SE	15 Dickson Court x R23	15 Dickson Court x R23, (SE)	1	56.3	56.3	58.5	58.5	+2.2	0.0	+2.2	44.4	44.4	46.4	FALSE	n/a
15	Dickson Court	SW	15 Dickson Court x R23	15 Dickson Court x R23, (SW)	0	42.7	42.9	44.0	44.1	+1.3	+0.2	+1.4	32.2	32.3	33.3	FALSE	n/a
15	Dickson Court	SW	15 Dickson Court x R23	15 Dickson Court x R23, (SW)	1	46.1	46.2	47.4	47.5	+1.3	+0.1	+1.4	35.2	35.3	36.4	FALSE	n/a
15	Dickson Court	SE	15 Dickson Court x R23	15 Dickson Court x R23, (SE)	0	41.7	41.9	42.7	42.8	+1.0	+0.2	+1.1	31.3	31.4	32.2	FALSE	n/a
15	Dickson Court	SE	15 Dickson Court x R23	15 Dickson Court x R23, (SE)	1	43.9	44.0	44.9	45.0	+1.0	+0.1	+1.1	33.2	33.3	34.1	FALSE	n/a
15	Dickson Court	NE	15 Dickson Court x R23	15 Dickson Court x R23, (NE)	0	49.6	49.6	51.3	51.2	+1.7	0.0	+1.6	38.4	38.4	39.9	FALSE	n/a
15	Dickson Court	NE	15 Dickson Court x R23	15 Dickson Court x R23, (NE)	1	50.0	50.0	51.6	51.6	+1.6	0.0	+1.6	38.7	38.7	40.2	FALSE	n/a
15	Dickson Court	SE	15 Dickson Court x R23	15 Dickson Court x R

Building No	Street	Façade	Address	Receptor	Floor	dB LA10,18h				Short-term	Long term		dB Lnight,outside			Long-term (night)	
										DM comparison	DS comparison					DM comparison	DS comparison
						DMby	DMfy	DSby	DSfy	DSby-DMby	DMfy-DMby	DSfy-DMby	DMby	DMfy	DSfy	DMfy-DMby	DSfy-DMby
15	Dickson Court	NW	15 Dickson Court x R23	15 Dickson Court x R23, (NW)	1	42.3	42.4	43.1	43.3	+0.8	+0.1	+1.0	31.8	31.9	32.5	FALSE	n/a
15	Dickson Court	SW	15 Dickson Court x R23	15 Dickson Court x R23, (SW)	0	42.9	43.1	44.0	44.1	+1.1	+0.2	+1.2	32.3	32.5	33.3	FALSE	n/a
15	Dickson Court	SW	15 Dickson Court x R23	15 Dickson Court x R23, (SW)	1	44.9	45.0	46.0	46.1	+1.1	+0.1	+1.2	34.1	34.2	35.1	FALSE	n/a
15	Dickson Court	SE	15 Dickson Court x R23	15 Dickson Court x R23, (SE)	0	42.5	42.7	43.6	43.7	+1.1	+0.2	+1.2	32.0	32.2	33.0	FALSE	n/a
15	Dickson Court	SE	15 Dickson Court x R23	15 Dickson Court x R23, (SE)	1	44.5	44.7	45.7	45.8	+1.2	+0.2	+1.3	33.8	34.0	34.9	FALSE	n/a
15	Dickson Court	SW	15 Dickson Court x R23	15 Dickson Court x R23, (SW)	0	39.5	39.6	40.2	40.4	+0.7	+0.1	+0.9	29.3	29.4	29.9	FALSE	n/a
15	Dickson Court	SW	15 Dickson Court x R23	15 Dickson Court x R23, (SW)	1	42.1	42.3	42.9	43.1	+0.8	+0.2	+1.0	31.6	31.8	32.3	FALSE	n/a
15	Dickson Court	SW	15 Dickson Court x R23	15 Dickson Court x R23, (SW)	0	39.7	39.8	40.4	40.5	+0.7	+0.1	+0.8	29.5	29.6	30.1	FALSE	n/a
15	Dickson Court	SW	15 Dickson Court x R23	15 Dickson Court x R23, (SW)	1	42.1	42.2	42.9	43.0	+0.8	+0.1	+0.9	31.6	31.7	32.3	FALSE	n/a
15	Dickson Court	NW	15 Dickson Court x R23	15 Dickson Court x R23, (NW)	0	56.4	56.4	58.7	58.7	+2.3	0.0	+2.3	44.5	44.5	46.6	FALSE	n/a
15	Dickson Court	NW	15 Dickson Court x R23	15 Dickson Court x R23, (NW)	1	56.4	56.4	58.7	58.7	+2.3	0.0	+2.3	44.5	44.5	46.6	FALSE	n/a
16	Dickson Court	NE	16 Dickson Court x R23	16 Dickson Court x R23, (NE)	0	59.0	59.0	61.6	61.6	+2.6	0.0	+2.6	46.8	46.8	49.2	FALSE	n/a
16	Dickson Court	NE	16 Dickson Court x R23	16 Dickson Court x R23, (NE)	1	59.0	59.0	61.5	61.5	+2.5	0.0	+2.5	46.8	46.8	49.1	FALSE	n/a
16	Dickson Court	NW	16 Dickson Court x R23	16 Dickson Court x R23, (NW)	0	59.0	59.0	61.6	61.6	+2.6	0.0	+2.6	46.8	46.8	49.2	FALSE	n/a
16	Dickson Court	NW	16 Dickson Court x R23	16 Dickson Court x R23, (NW)	1	59.0	59.0	61.5	61.5	+2.5	0.0	+2.5	46.8	46.8	49.1	FALSE	n/a
16	Dickson Court	NE	16 Dickson Court x R23	16 Dickson Court x R23, (NE)	0	59.0	59.0	61.6	61.7	+2.6	0.0	+2.7	46.8	46.8	49.2	FALSE	n/a
16	Dickson Court	NE	16 Dickson Court x R23	16 Dickson Court x R23, (NE)	1	59.0	59.0	61.6	61.6	+2.6	0.0	+2.6	46.8	46.8	49.2	FALSE	n/a
16	Dickson Court	NW	16 Dickson Court x R23	16 Dickson Court x R23, (NW)	0	60.0	60.0	62.8	62.8	+2.8	0.0	+2.8	47.7	47.7	50.3	FALSE	n/a
16	Dickson Court	NW	16 Dickson Court x R23	16 Dickson Court x R23, (NW)	1	59.8	59.9	62.6	62.6	+2.8	+0.1	+2.8	47.6	47.6	50.1	FALSE	n/a
16	Dickson Court	NE	16 Dickson Court x R23	16 Dickson Court x R23, (NE)	0	62.0	62.0	64.8	64.8	+2.8	0.0	+2.8	49.5	49.5	52.1	FALSE	n/a
16	Dickson Court	NE	16 Dickson Court x R23	16 Dickson Court x R23, (NE)	1	61.9	61.9	64.7	64.7	+2.8	0.0	+2.8	49.4	49.4	52.0	FALSE	n/a
16	Dickson Court	NE	16 Dickson Court x R23	16 Dickson Court x R23, (NE)	0	60.4	60.4	62.8	62.8	+2.4	0.0	+2.4	48.1	48.1	50.3	FALSE	n/a
16	Dickson Court	NE	16 Dickson Court x R23	16 Dickson Court x R23, (NE)	1	60.3	60.3	62.7	62.7	+2.4	0.0	+2.4	48.0	48.0	50.2	FALSE	n/a
16	Dickson Court	NW	16 Dickson Court x R23	16 Dickson Court x R23, (NW)	0	59.7	59.8	62.2	62.2	+2.5	+0.1	+2.5	47.5	47.6	49.7	FALSE	n/a
16	Dickson Court	NW	16 Dickson Court x R23	16 Dickson Court x R23, (NW)	1	59.7	59.7	62.2	62.1	+2.5	0.0	+2.4	47.5	47.5	49.7	FALSE	n/a
16	Dickson Court	NE	16 Dickson Court x R23	16 Dickson Court x R23, (NE)	0	60.8	60.8	63.4	63.3	+2.6	0.0	+2.5	48.5	48.5	50.8	FALSE	n/a
16	Dickson Court	NE	16 Dickson Court x R23	16 Dickson Court x R23, (NE)	1	60.8	60.8	63.3	63.2	+2.5	0.0	+2.4	48.5	48.5	50.7	FALSE	n/a
16	Dickson Court	SE	16 Dickson Court x R23	16 Dickson Court x R23, (SE)	0	56.2	56.2	58.4	58.4	+2.2	0.0	+2.2	44.3	44.3	46.3	FALSE	n/a
16	Dickson Court	SE	16 Dickson Court x R23	16 Dickson Court x R23, (SE)	1	56.3	56.3	58.5	58.5	+2.2	0.0	+2.2	44.4	44.4	46.4	FALSE	n/a
16	Dickson Court	SW	16 Dickson Court x R23	16 Dickson Court x R23, (SW)	0	42.7	42.9	44.0	44.1	+1.3	+0.2	+1.4	32.2	32.3	33.3	FALSE	n/a
16	Dickson Court	SW	16 Dickson Court x R23	16 Dickson Court x R23, (SW)	1	46.1	46.2	47.4	47.5	+1.3	+0.1	+1.4	35.2	35.3	36.4	FALSE	n/a
16	Dickson Court	SE	16 Dickson Court x R23	16 Dickson Court x R23, (SE)	0	41.7	41.9	42.7	42.8	+1.0	+0.2	+1.1	31.3	31.4	32.2	FALSE	n/a
16	Dickson Court	SE	16 Dickson Court x R23	16 Dickson Court x R23, (SE)	1	43.9	44.0	44.9	45.0	+1.0	+0.1	+1.1	33.2	33.3	34.1	FALSE	n/a
16	Dickson Court	NE	16 Dickson Court x R23	16 Dickson Court x R23, (NE)	0	49.6	49.6	51.3	51.2	+1.7	0.0	+1.6	38.4	38.4	39.9	FALSE	n/a
16	Dickson Court	NE	16 Dickson Court x R23	16 Dickson Court x R23, (NE)	1	50.0	50.0	51.6	51.6	+1.6	0.0	+1.6	38.7	38.7	40.2	FALSE	n/a
16	Dickson Court	SE	16 Dickson Court x R23	16 Dickson Court x R23, (SE)	0	48.4	48.4	50.1	50.0	+1.7	0.0	+1.6	37.3	37.3	38.8	FALSE	n/a
16	Dickson Court	SE	16 Dickson Court x R23	16 Dickson Court x R23, (SE)	1	48.8	48.9	50.4	50.4	+1.6	+0.1	+1.6	37.7	37.7	39.1	FALSE	n/a
16	Dickson Court	SW	16 Dickson Court x R23	16 Dickson Court x R23, (SW)	0	39.1	39.3	39.6	39.7	+0.5	+0.2	+0.6	28.9	29.1	29.4	FALSE	n/a
16	Dickson Court	SW	16 Dickson Court x R23	16 Dickson Court x R23, (SW)	1	41.2	41.4	41.7	41.9	+0.5	+0.2	+0.7	30.8	31.0	31.3	FALSE	n/a
16	Dickson Court	SW	16 Dickson Court x R23	16 Dickson Court x R23, (SW)	0	39.0	39.2	39.4	39.6	+0.4	+0.2	+0.6	28.8	29.0	29.2	FALSE	n/a
16	Dickson Court	SW	16 Dickson Court x R23	16 Dickson Court x R23, (SW)	1	40.7	40.9	41.1	41.3	+0.4	+0.2	+0.6	30.4	30.5	30.7	FALSE	n/a
16	Dickson Court	NW	16 Dickson Court x R23	16 Dickson Court x R23, (NW)	0	47.9	48.0	49.6	49.7	+1.7	+0.1	+1.8	36.8	36.9	38.4	FALSE	n/a
16	Dickson Court	NW	16 Dickson Court x R23	16 Dickson Court x R23, (NW)	1	48.3	48.3	49.9	50.0	+1.6	0.0	+1.7	37.2	37.2	38.6	FALSE	n/a
16	Dickson Court	NE	16 Dickson Court x R23	16 Dickson Court x R23, (NE)	0	40.9	41.0	41.6	41.8	+0.7	+0.1	+0.9	30.5	30.6	31.2	FALSE	n/a
16	Dickson Court	NE	16 Dickson Court x R23	16 Dickson Court x R23, (NE)	1	43.2	43.4	44.0	44.2	+0.8	+0.2	+1.0	32.6	32.8	33.3	FALSE	n/a
16	Dickson Court	NW	16 Dickson Court x R23	16 Dickson Court x R23, (NW)	0	39.6	39.7	40.4	40.5	+0.8	+0.1	+0.9	29.4	29.5	30.1	FALSE	n/a
16	Dickson Court	NW	16 Dickson Court x R23	16 Dickson Court x R23, (NW)	1	42.3	42.4	43.1	43.3	+0.8	+0.1	+1.0	31.8	31.9	32.5	FALSE	n/a
16	Dickson Court	SW	16 Dickson Court x R23	16 Dickson Court x R23, (SW)	0	42.9	43.1	44.0	44.1	+1.1	+0.2	+1.2	32.3	32.5	33.3	FALSE	n/a
16	Dickson Court	SW	16 Dickson Court x R23	16 Dickson Court x R23, (SW)	1	44.9	45.0	46.0	46.1	+1.1	+0.1	+1.2	34.1	34.2	35.1	FALSE	n/a
16	Dickson Court	SE	16 Dickson Court x R23	16 Dickson Court x R23, (SE)	0	42.5	42.7	43.6	43.7	+1.1	+0.2	+1.2	32.0	32.2	33.0	FALSE	n/a
16	Dickson Court	SE	16 Dickson Court x R23	16 Dickson Court x R23, (SE)	1	44.5	44.7	45.7	45.8	+1.2	+0.2	+1.3	33.8	34.0	34.9	FALSE	n/a
16	Dickson Court	SW	16 Dickson Court x R23	16 Dickson Court x R23, (SW)	0	39.5	39.6	40.2	40.4	+0.7	+0.1	+0.9	29.3	29.4	29.9	FALSE	n/a
16	Dickson Court	SW	16 Dickson Court x R23	16 Dickson Court x R23, (SW)	1	42.1	42.3	42.9	43.1	+0.8	+0.2	+1.0	31.6	31.8	32.3	FALSE	n/a
16	Dickson Court	SW	16 Dickson Court x R23	16 Dickson Court x R23, (SW)	0	39.7	39.8	40.4	40.5	+0.7	+0.1	+0.8	29.5	29.6	30.1	FALSE	n/a
16	Dickson Court	SW	16 Dickson Court x R23	16 Dickson Court x R23, (SW)	1	42.1	42.2	42.9	43.0	+0.8	+0.1	+0.9	31.6	31.7	32.3	FALSE	n/a
16	Dickson Court	NW	16 Dickson Court x R23	16 Dickson Court x R23, (NW)	0	56.4	56.4	58.7	58.7	+2.3	0.0	+2.3	44.5	44.5	46.6	FALSE	n/a
16	Dickson Court	NW	16 Dickson Court x R23	16 Dickson Court x R23, (NW)	1	56.4	56.4	58.7	58.7	+2.3	0.0	+2.3	44.5	44.5	46.6	FALSE	n/a
17	Dickson Court	NE	17 Dickson Court x R23	17 Dickson Court x R23, (NE)	0	59.0	59.0	61.6	61.6	+2.6	0.0	+2.6	46.8	46.8	49.2	FALSE	n/a
17	Dickson Court	NE	17 Dickson Court x R23	17 Dickson Court x R23, (NE)	1	59.0	59.0	61.5	61.5	+2.5	0.0	+2.5	46.8	46.8	49.1	FALSE	n/a
17	Dickson Court	NW	17 Dickson Court x R23	17 Dickson Court x R23, (NW)	0	59.0	59.0	61.6	61.6	+2.6	0.0	+2.6	46.8	46.8	49.2	FALSE	n/a
17	Dickson Court	NW	17 Dickson Court x R23	17 Dickson Court x R23, (NW)	1	59.0	59.0	61.5	61.5	+2.5	0.0	+2.5	46.8	46.8	49.1	FALSE	n/a
17	Dickson Court	NE	17 Dickson Court x R23	17 Dickson Court x R23, (NE)	0	59.0	59.0	61.6	61.7	+2.6	0.0	+2.7	46.8	46.8	49.2	FALSE	n/a
17	Dickson Court	NE	17 Dickson Court x R23	17 Dickson Court x R23, (NE)	1	59.0	59.0	61.6	61.6	+2.6	0.0	+2.6	46.8	46.8	49.2	FALSE	n/a
17	Dickson Court	NW	17 Dickson Court x R23	17 Dickson Court x R23, (NW)	0	60.0	60.0	62.8	62.8	+2.8	0.0	+2.8	47.7	47.7	50.3	FALSE	n/a
17	Dickson Court	NW	17 Dickson Court x R23	17 Dickson Court x R23, (NW)	1	59.8	59.9	62.6	62.6	+2.8	+0.1	+2.8	47.6	47.6	50.1	FALSE	n/a
17	Dickson Court	NE	17 Dickson Court x R23	17 Dickson Court x R23, (NE)	0	62.0	62.0	64.8	64.8	+2.8	0.0	+2.8	49.5	49.5	52.1	FALSE	n/a
17	Dickson Court	NE	17 Dickson Court x R23	17 Dickson Court x R23, (NE)	1	61.9	61.9	64.7	64.7	+2.8	0.0	+2.8	49.4	49.4	52.0	FALSE	n/a
17	Dickson Court	NE	17 Dickson Court x R23	17 Dickson Court x R23, (NE)	0	60.4	60.4	62.8	62.8	+2.4	0.0	+2.4	48.1	48.1	50.3	FALSE	n/a
17	Dickson Court	NE	17 Dickson Court x R23	17 Dickson Court x R23, (NE)	1	60.3	60.3	62.7	62.7	+2.4	0.0	+2.4	48.0	48.0	50.2	FALSE	n/a
17	Dickson Court	NW	17 Dickson Court x R23	17 Dickson Court x R23, (NW)	0	59.7	59.8	62.2	62.2	+2.5	+0.1	+2.5	47.5	47.6	49.7	FALSE	n/a
17	Dickson Court	NW	17 Dickson Court x R23	17 Dickson Court x R23, (NW)	1	59.7	59.7	62.2	62.1	+2.5	0.0	+2.4	47.5	47.5	49.7	FALSE	n/a
17	Dickson Court	NE	17 Dickson Court x R23	17 Dickson Court x R23, (NE)	0	60.8	60.8	63.4	63.3	+2.6	0.0	+2.5	48.5	48.5	50.8	FALSE	n/a
17	Dickson Court	NE	17 Dickson Court x R23	17 Dickson Court x R23, (NE)	1	60.8	60.8	63.3	63.2	+2.5	0.0	+2.4	48.5	48.5	50.7	FALSE	n/a
17	Dickson Court	SE	17 Dickson Court x R23	17 Dickson Court x R23, (SE)	0	56.2	56.2	58.4	58.4	+2.2	0.0	+2.2	44.3	44.3	46.3	FALSE	n/a
17	Dickson Court	SE	17 Dickson Court x R23	17 Dickson Court x R23, (SE)	1	56.3	56.3	58.5	58.5	+2.2	0.0	+2.2	44.4	44.4	46.4	FALSE	n/a
17	Dickson Court	SW	17 Dickson Court x R23	17 Dickson Court x R23, (SW)	0	42.7	42.9	44.0	44.1	+1.3	+0.2	+1.4	32.2	32.3	33.3	FALSE	n/a
17	Dickson Court	SW	17 Dickson Court x R23	17 Dickson Court x R23, (SW)	1	46.1	46.2	47.4	47.5	+1.3	+0.1	+1.4	35.2	35.3	36.4	FALSE	n/a
17	Dickson Court	SE	17 Dickson Court x R23	17 Dickson Court x R23, (SE)	0	41.7	41.9	42.7	42.8	+1.0	+0.2	+1.1	31.3	31.4	32.2	FALSE	n/a
17	Dickson Court	SE	17 Dickson Court x R23	17 Dickson Court x R23, (SE)	1	43.9	44.0	44.9	45.0	+1.0	+0.1	+1.1	33.2	33.3	34.1	FALSE	n/a
17	Dickson Court	NE	17 Dickson Court x R23	17 Dickson Court x R23, (NE)	0	49.6	49.6	51.3	51.2	+1.7	0.0	+1.6	38.4	38.4	39.9	FALSE	n/a
17	Dickson Court	NE	17 Dickson Court x R23	17 Dickson Court x R23, (NE)	1	50.0	50.0	51.6	51.6	+1.6	0.0	+1.6	38.7	38.7	40.2	FALSE	n/a
17	Dickson Court	SE	17 Dickson Court x R23	17 Dickson Court x R23, (SE)	0	48.4	48.4	50.1	50.0	+1.7	0.0	+1.6	37.3	37.3	38.8	FALSE	n/a
17	Dickson Court	SE	17 Dickson Court x R23	17 Dickson Court x R23, (SE)	1	48.8	48.9	50.4	50.4	+1.6	+0.1	+1.6	37.7	37.7	39.1	FALSE	n/a
17	Dickson Court	SW	17 Dickson Court x R23	17 Dickson Court x R23, (SW)	0	39.1	39.3	39.6	39.7	+0.5	+0.2	+0.6	28.9	29.1	29.4	FALSE	n/a
17	Dickson Court	SW	17 Dickson Court x R23	17 Dickson Court x R23, (SW)	1	41.2	41.4	41.7	41.9	+0.5	+0.2	+0.7	30.8	31.0	31.3	FALSE	n/a
17	Dickson Court	SW	17 Dickson Court x R23	17 Dickson Court x R23, (SW)	0	39.0	39.2	39.4	39.6	+0.4	+0.2	+0.6	28.8	29.0	29.2	FALSE	n/a
17	Dickson Court	SW	17 Dickson Court x R23	17 Dickson Court x R23, (SW)	1	40.7	40.9	41.1	41.3	+0.4	+0.2	+0.6	30.4	30.5	30.7	FALSE	n/a
17	Dickson Court	NW	17 Dickson Court x R23	17 Dickson Court x R23, (NW)	0	47.9	48.0	49.6	49.7	+1.7	+0.1	+1.8	36.8	36.9	38.4	FALSE	n/a
17	Dickson Court	NW	17 Dickson Court x R23	17 Dickson Court x R23, (NW)	1	48.3	48.3	49.9	50.0	+1.6	0.0	+1.7	37.2	37.2	38.6	FALSE	n/a
17	Dickson Court	NE	17 Dickson Court x R23	17 Dickson Court x R23, (NE)	0	40.9	41.0	41.6	41.8	+0.7	+0.1	+0.9	30.5	30.6	31.2	FALSE	n/a
17	Dickson Court	NE	17 Dickson Court x R23	17 Dickson Court x R23, (NE)	1	43.2	43.4	44.0	44.2	+0.8	+0.2	+1.0	32.6	32.8	33.3	FALSE	n/a
17	Dickson Court	NW	17 Dickson Court x R23	17 Dickson Court x R23, (NW)	0	39.6	39.7	40.4	40.5	+0.8	+0.1	+0.9	29.4	29.5	30.1	FALSE	n/a
17	Dickson Court	NW	17 Dickson Court x R23	17 Dickson Court x R23, (NW)	1	42.3	42.4	43.1	43.3	+0.8	+0.1	+1.0	31.8	31.9	32.5	FALSE	n/a
17	Dickson Court	SW	17 Dickson Court x R23	17 Dickson Court x R23, (SW)	0	42.9	43.1	44.0	44.1	+1.1	+0.2	+1.2	32.3	32.5	33.3	FALSE	n/a
17	Dickson Court	SW	17 Dickson Court x R23	17 Dickson Court x R23, (SW)	1	44.9	45.0	46.0	46.1	+1.1	+0.1	+1.2	34.1	34.2	35.1	FALSE	n/a
18	Dickson Court	NE	18 Dickson Court x R23	18 Dickson Court x R23, (NE)	0	59.0	59.0	61.6	61.6	+2.6	0.0	+2.6	46.8	46.8	49.2	FALSE	n/a
18	Dickson Court	NE	18 Dickson Court x R23	18 Dickson Court x R23, (NE)	1	59.0	59.0	61.5	61.5	+2.5	0.0	+2.5	46.8	46.8	49.1	FALSE	n/a
18	Dickson Court	NW	18 Dickson Court x R23	18 Dickson Court x R23, (NW)	0	59.0	59.0	61.6	61.6	+2.6	0.0	+2.6	46.8	46.8	49.2	FALSE	n/a
18	Dickson Court	NW	18 Dickson Court x R23	18 Dickson Court x R23, (NW)	1	59.0	59.0	61.5	61.5	+2.5	0.0	+2.5	46.8	46.8	49.1	FALSE	n/a
18	Dickson Court	NE	18 Dickson Court x R23	18 Dickson Court x R23, (NE)	0	59.0	59.0	61.6	61.7	+2.6	0.0	+2.7	46.8	46.8	49.2	FALSE	n/a
18	Dickson Court	NE	18 Dickson Court x R23	18 Dickson Court x R23, (NE)	1	59.0	59.0	61.6	61.6	+2.6	0.0	+2.6	46.8	46.8	49.2	FALSE	n/a
18	Dickson Court	NW	18 Dickson Court x R23	18 Dickson Court x R23, (NW)	0	60.0	60.0	62.8	62.8	+2.8	0.0	+2.8	47.7	47.7	50.3	FALSE	n/a
18	Dickson Court	NW	18 Dickson Court x R23	18 Dickson Court x R23, (NW)	1	59.8	59.9	62.6	62.6	+2.8	+0.1	+2.8	47.6	47.6	50.1	FALSE	n/a
18	Dickson Court	NE	18 Dickson Court x R23	18 Dickson Court x R23, (NE)	0	62.0	62.0	64.8	64.8	+2.8	0.0	+2.8	49.5	49.5	52.1	FALSE	n/a
18	Dickson Court	NE	18 Dickson Court x R23	18 Dickson Court x R23, (NE)	1	61.9	61.9	64.7	64.7	+2.8	0.0	+2.8	49.4	49.4	52.0	FALSE	n/a
18	Dickson Court	NE	18 Dickson Court x R23	18 Dickson Court x R23, (NE)	0	60.4	60.4	62.8	62.8	+2.4	0.0	+2.4	48.1	48.1	50.3	FALSE	n/a
18	Dickson Court	NE	18 Dickson Court x R23	18 Dickson Court x R23, (NE)	1	60.3	60.3	62.7	62.7	+2.4	0.0	+2.4	48.0	48.0	50.2	FALSE	n/a
18	Dickson Court	NW	18 Dickson Court x R23	18 Dickson Court x R23, (NW)	0	59.7	59.8	62.2	62.2	+2.5	+0.1	+2.5	47.5	47.6	49.7	FALSE	n/a
18	Dickson Court	NW	18 Dickson Court x R23	18 Dickson Court x R23, (NW)	1	59.7	59.7	62.2	62.1	+2.5	0.0	+2.4	47.5	47.5	49.7	FALSE	n/a
18	Dickson Court	NE	18 Dickson Court x R23	18 Dickson Court x R23, (NE)	0	60.8	60.8	63.4	63.3	+2.6	0.0	+2.5	48.5	48.5	50.8	FALSE	n/a
18	Dickson Court	NE	18 Dickson Court x R23	18 Dickson Court x R23, (NE)	1	60.8	60.8	63.3	63.2	+2.5	0.0	+2.4	48.5	48.5	50.7	FALSE	n/a
18	Dickson Court	SE	18 Dickson Court x R23	18 Dickson Court x R23, (SE)	0	56.2	56.2	58.4	58.4	+2.2	0.0	+2.2	44.3	44.3	46.3	FALSE	n/a
18	Dickson Court	SE	18 Dickson Court x R23	18 Dickson Court x R23, (SE)	1	56.3	56.3	58.5	58.5	+2.2	0.0	+2.2	44.4	44.4	46.4	FALSE	n/a
18	Dickson Court	SW	18 Dickson Court x R23	18 Dickson Court x R23, (SW)	0	42.7	42.9	44.0	44.1	+1.3	+0.2	+1.4	32.2	32.3	33.3	FALSE	n/a
18	Dickson Court	SW	18 Dickson Court x R23	18 Dickson Court x R23, (SW)	1	46.1	46.2	47.4	47.5	+1.3	+0.1	+1.4	35.2	35.3	36.4	FALSE	n/a
18	Dickson Court	SE	18 Dickson Court x R23	18 Dickson Court x R23, (SE)	0	41.7	41.9	42.7	42.8	+1.0	+0.2	+1.1	31.3	31.4	32.2	FALSE	n/a
18	Dickson Court	SE	18 Dickson Court x R23	18 Dickson Court x R23, (SE)	1	43.9	44.0	44.9	45.0	+1.0	+0.1	+1.1	33.2	33.3	34.1	FALSE	n/a
18	Dickson Court	NE	18 Dickson Court x R23	18 Dickson Court x R23, (NE)	0	49.6	49.6	51.3	51.2	+1.7	0.0	+1.6	38.4	38.4	39.9	FALSE	n/a
18	Dickson Court	NE	18 Dickson Court x R23	18 Dickson Court x R23, (NE)	1	50.0	50.0	51.6	51.6	+1.6	0.0	+1.6	38.7	38.7	40.2	FALSE	n/a
18	Dickson Court	SE	18 Dickson Court x R23	18 Dickson Court x R23, (SE)	0	48.4	48.4	50.1	50.0	+1.7	0.0	+1.6	37.3	37.3	38.8	FALSE	n/a
18	Dickson Court	SE	18 Dickson Court x R23	18 Dickson Court x R23, (SE)	1	48.8	48.9	50.4	50.4	+1.6	+0.1	+1.6	37.7	37.7	39.1	FALSE	n/a
18	Dickson Court	SW	18 Dickson Court x R23	18 Dickson Court x R23, (SW)	0	39.1	39.3	39.6	39.7	+0.5	+0.2	+0.6	28.9	29.1	29.4	FALSE	n/a
18	Dickson Court	SW	18 Dickson Court x R23	18 Dickson Court x R23, (SW)	1	41.2	41.4	41.7	41.9	+0.5	+0.2	+0.7	30.8	31.0	31.3	FALSE	n/a
18	Dickson Court	SW	18 Dickson Court x R23	18 Dickson Court x R23, (SW)	0	39.0	39.2	39.4	39.6	+0.4	+0.2	+0.6	28.8	29.0	29.2	FALSE	n/a
18	Dickson Court	SW	18 Dickson Court x R23	18 Dickson Court x R23, (SW)	1	40.7	40.9	41.1	41.3	+0.4	+0.2	+0.6	30.4	30.5	30.7	FALSE	n/a
18	Dickson Court	NW	18 Dickson Court x R23	18 Dickson Court x R23, (NW)	0	47.9	48.0	49.6	49.7	+1.7	+0.1	+1.8	36.8	36.9	38.4	FALSE	n/a
18	Dickson Court	NW	18 Dickson Court x R23	18 Dickson Court x R23, (NW)	1	48.3	48.3	49.9	50.0	+1.6	0.0	+1.7	37.2	37.2	38.6	FALSE	n/a
18	Dickson Court	NE	18 Dickson Court x R23	18 Dickson Court x R23, (NE)	0	40.9	41.0	41.6	41.8	+0.7	+0.1	+0.9	30.5	30.6	31.2	FALSE	n/a
18	Dickson Court	NE	18 Dickson Court x R23	18 Dickson Court x R23, (NE)	1	43.2	43.4	44.0	44.2	+0.8	+0.2	+1.0	32.6	32.8	33.3	FALSE	n/a
18	Dickson Court	NW	18 Dickson Court x R23	18 Dickson Court x R23, (NW)	0	39.6	39.7	40.4	40.5	+0.8	+0.1	+0.9	29.4	29.5	30.1	FALSE	n/a
18	Dickson Court	NW	18 Dickson Court x R23	18 Dickson Court x R

Building No	Street	Façade	Address	Receptor	Floor	dB LA10,18h				Short-term	Long term		dB Lnight,outside			Long-term (night)	
											DM comparison	DS comparison				DM comparison	DS comparison
						DMby	DMfy	DSby	DSfy	DSby-DMby	DMfy-DMby	DSfy-DMby	DMby	DMfy	DSfy	DMfy-DMby	DSfy-DMby
18	Dickson Court	SE	18 Dickson Court x R23	18 Dickson Court x R23, (SE)	0	42.5	42.7	43.6	43.7	+1.1	+0.2	+1.2	32.0	32.2	33.0	FALSE	n/a
18	Dickson Court	SE	18 Dickson Court x R23	18 Dickson Court x R23, (SE)	1	44.5	44.7	45.7	45.8	+1.2	+0.2	+1.3	33.8	34.0	34.9	FALSE	n/a
18	Dickson Court	SW	18 Dickson Court x R23	18 Dickson Court x R23, (SW)	0	39.5	39.6	40.2	40.4	+0.7	+0.1	+0.9	29.3	29.4	29.9	FALSE	n/a
18	Dickson Court	SW	18 Dickson Court x R23	18 Dickson Court x R23, (SW)	1	42.1	42.3	42.9	43.1	+0.8	+0.2	+1.0	31.6	31.8	32.3	FALSE	n/a
18	Dickson Court	SW	18 Dickson Court x R23	18 Dickson Court x R23, (SW)	0	39.7	39.8	40.4	40.5	+0.7	+0.1	+0.8	29.5	29.6	30.1	FALSE	n/a
18	Dickson Court	SW	18 Dickson Court x R23	18 Dickson Court x R23, (SW)	1	42.1	42.2	42.9	43.0	+0.8	+0.1	+0.9	31.6	31.7	32.3	FALSE	n/a
18	Dickson Court	NW	18 Dickson Court x R23	18 Dickson Court x R23, (NW)	0	56.4	56.4	58.7	58.7	+2.3	0.0	+2.3	44.5	44.5	46.6	FALSE	n/a
18	Dickson Court	NW	18 Dickson Court x R23	18 Dickson Court x R23, (NW)	1	56.4	56.4	58.7	58.7	+2.3	0.0	+2.3	44.5	44.5	46.6	FALSE	n/a
19	Dickson Court	NE	19 Dickson Court x R23	19 Dickson Court x R23, (NE)	0	59.0	59.0	61.6	61.6	+2.6	0.0	+2.6	46.8	46.8	49.2	FALSE	n/a
19	Dickson Court	NE	19 Dickson Court x R23	19 Dickson Court x R23, (NE)	1	59.0	59.0	61.5	61.5	+2.5	0.0	+2.5	46.8	46.8	49.1	FALSE	n/a
19	Dickson Court	NW	19 Dickson Court x R23	19 Dickson Court x R23, (NW)	0	59.0	59.0	61.6	61.6	+2.6	0.0	+2.6	46.8	46.8	49.2	FALSE	n/a
19	Dickson Court	NW	19 Dickson Court x R23	19 Dickson Court x R23, (NW)	1	59.0	59.0	61.5	61.5	+2.5	0.0	+2.5	46.8	46.8	49.1	FALSE	n/a
19	Dickson Court	NE	19 Dickson Court x R23	19 Dickson Court x R23, (NE)	0	59.0	59.0	61.6	61.7	+2.6	0.0	+2.7	46.8	46.8	49.2	FALSE	n/a
19	Dickson Court	NE	19 Dickson Court x R23	19 Dickson Court x R23, (NE)	1	59.0	59.0	61.6	61.6	+2.6	0.0	+2.6	46.8	46.8	49.2	FALSE	n/a
19	Dickson Court	NW	19 Dickson Court x R23	19 Dickson Court x R23, (NW)	0	60.0	60.0	62.8	62.8	+2.8	0.0	+2.8	47.7	47.7	50.3	FALSE	n/a
19	Dickson Court	NW	19 Dickson Court x R23	19 Dickson Court x R23, (NW)	1	59.8	59.9	62.6	62.6	+2.8	+0.1	+2.8	47.6	47.6	50.1	FALSE	n/a
19	Dickson Court	NE	19 Dickson Court x R23	19 Dickson Court x R23, (NE)	0	62.0	62.0	64.8	64.8	+2.8	0.0	+2.8	49.5	49.5	52.1	FALSE	n/a
19	Dickson Court	NE	19 Dickson Court x R23	19 Dickson Court x R23, (NE)	1	61.9	61.9	64.7	64.7	+2.8	0.0	+2.8	49.4	49.4	52.0	FALSE	n/a
19	Dickson Court	NE	19 Dickson Court x R23	19 Dickson Court x R23, (NE)	0	60.4	60.4	62.8	62.8	+2.4	0.0	+2.4	48.1	48.1	50.3	FALSE	n/a
19	Dickson Court	NE	19 Dickson Court x R23	19 Dickson Court x R23, (NE)	1	60.3	60.3	62.7	62.7	+2.4	0.0	+2.4	48.0	48.0	50.2	FALSE	n/a
19	Dickson Court	NW	19 Dickson Court x R23	19 Dickson Court x R23, (NW)	0	59.7	59.8	62.2	62.2	+2.5	+0.1	+2.5	47.5	47.6	49.7	FALSE	n/a
19	Dickson Court	NW	19 Dickson Court x R23	19 Dickson Court x R23, (NW)	1	59.7	59.7	62.2	62.1	+2.5	0.0	+2.4	47.5	47.5	49.7	FALSE	n/a
19	Dickson Court	NE	19 Dickson Court x R23	19 Dickson Court x R23, (NE)	0	60.8	60.8	63.4	63.3	+2.6	0.0	+2.5	48.5	48.5	50.8	FALSE	n/a
19	Dickson Court	NE	19 Dickson Court x R23	19 Dickson Court x R23, (NE)	1	60.8	60.8	63.3	63.2	+2.5	0.0	+2.4	48.5	48.5	50.7	FALSE	n/a
19	Dickson Court	SE	19 Dickson Court x R23	19 Dickson Court x R23, (SE)	0	56.2	56.2	58.4	58.4	+2.2	0.0	+2.2	44.3	44.3	46.3	FALSE	n/a
19	Dickson Court	SE	19 Dickson Court x R23	19 Dickson Court x R23, (SE)	1	56.3	56.3	58.5	58.5	+2.2	0.0	+2.2	44.4	44.4	46.4	FALSE	n/a
19	Dickson Court	SW	19 Dickson Court x R23	19 Dickson Court x R23, (SW)	0	42.7	42.9	44.0	44.1	+1.3	+0.2	+1.4	32.2	32.3	33.3	FALSE	n/a
19	Dickson Court	SW	19 Dickson Court x R23	19 Dickson Court x R23, (SW)	1	46.1	46.2	47.4	47.5	+1.3	+0.1	+1.4	35.2	35.3	36.4	FALSE	n/a
19	Dickson Court	SE	19 Dickson Court x R23	19 Dickson Court x R23, (SE)	0	41.7	41.9	42.7	42.8	+1.0	+0.2	+1.1	31.3	31.4	32.2	FALSE	n/a
19	Dickson Court	SE	19 Dickson Court x R23	19 Dickson Court x R23, (SE)	1	43.9	44.0	44.9	45.0	+1.0	+0.1	+1.1	33.2	33.3	34.1	FALSE	n/a
19	Dickson Court	NE	19 Dickson Court x R23	19 Dickson Court x R23, (NE)	0	49.6	49.6	51.3	51.2	+1.7	0.0	+1.6	38.4	38.4	39.9	FALSE	n/a
19	Dickson Court	NE	19 Dickson Court x R23	19 Dickson Court x R23, (NE)	1	50.0	50.0	51.6	51.6	+1.6	0.0	+1.6	38.7	38.7	40.2	FALSE	n/a
19	Dickson Court	SE	19 Dickson Court x R23	19 Dickson Court x R23, (SE)	0	48.4	48.4	50.1	50.0	+1.7	0.0	+1.6	37.3	37.3	38.8	FALSE	n/a
19	Dickson Court	SE	19 Dickson Court x R23	19 Dickson Court x R23, (SE)	1	48.8	48.9	50.4	50.4	+1.6	+0.1	+1.6	37.7	37.7	39.1	FALSE	n/a
19	Dickson Court	SW	19 Dickson Court x R23	19 Dickson Court x R23, (SW)	0	39.1	39.3	39.6	39.7	+0.5	+0.2	+0.6	28.9	29.1	29.4	FALSE	n/a
19	Dickson Court	SW	19 Dickson Court x R23	19 Dickson Court x R23, (SW)	1	41.2	41.4	41.7	41.9	+0.5	+0.2	+0.7	30.8	31.0	31.3	FALSE	n/a
19	Dickson Court	SW	19 Dickson Court x R23	19 Dickson Court x R23, (SW)	0	39.0	39.2	39.4	39.6	+0.4	+0.2	+0.6	28.8	29.0	29.2	FALSE	n/a
19	Dickson Court	SW	19 Dickson Court x R23	19 Dickson Court x R23, (SW)	1	40.7	40.9	41.1	41.3	+0.4	+0.2	+0.6	30.4	30.5	30.7	FALSE	n/a
19	Dickson Court	NW	19 Dickson Court x R23	19 Dickson Court x R23, (NW)	0	47.9	48.0	49.6	49.7	+1.7	+0.1	+1.8	36.8	36.9	38.4	FALSE	n/a
19	Dickson Court	NW	19 Dickson Court x R23	19 Dickson Court x R23, (NW)	1	48.3	48.3	49.9	50.0	+1.6	0.0	+1.7	37.2	37.2	38.6	FALSE	n/a
19	Dickson Court	NE	19 Dickson Court x R23	19 Dickson Court x R23, (NE)	0	40.9	41.0	41.6	41.8	+0.7	+0.1	+0.9	30.5	30.6	31.2	FALSE	n/a
19	Dickson Court	NE	19 Dickson Court x R23	19 Dickson Court x R23, (NE)	1	43.2	43.4	44.0	44.2	+0.8	+0.2	+1.0	32.6	32.8	33.3	FALSE	n/a
19	Dickson Court	NW	19 Dickson Court x R23	19 Dickson Court x R23, (NW)	0	39.6	39.7	40.4	40.5	+0.8	+0.1	+0.9	29.4	29.5	30.1	FALSE	n/a
19	Dickson Court	NW	19 Dickson Court x R23	19 Dickson Court x R23, (NW)	1	42.3	42.4	43.1	43.3	+0.8	+0.1	+1.0	31.8	31.9	32.5	FALSE	n/a
19	Dickson Court	SW	19 Dickson Court x R23	19 Dickson Court x R23, (SW)	0	42.9	43.1	44.0	44.1	+1.1	+0.2	+1.2	32.3	32.5	33.3	FALSE	n/a
19	Dickson Court	SW	19 Dickson Court x R23	19 Dickson Court x R23, (SW)	1	44.9	45.0	46.0	46.1	+1.1	+0.1	+1.2	34.1	34.2	35.1	FALSE	n/a
19	Dickson Court	SE	19 Dickson Court x R23	19 Dickson Court x R23, (SE)	0	42.5	42.7	43.6	43.7	+1.1	+0.2	+1.2	32.0	32.2	33.0	FALSE	n/a
19	Dickson Court	SE	19 Dickson Court x R23	19 Dickson Court x R23, (SE)	1	44.5	44.7	45.7	45.8	+1.2	+0.2	+1.3	33.8	34.0	34.9	FALSE	n/a
19	Dickson Court	SW	19 Dickson Court x R23	19 Dickson Court x R23, (SW)	0	39.5	39.6	40.2	40.4	+0.7	+0.1	+0.9	29.3	29.4	29.9	FALSE	n/a
19	Dickson Court	SW	19 Dickson Court x R23	19 Dickson Court x R23, (SW)	1	42.1	42.3	42.9	43.1	+0.8	+0.2	+1.0	31.6	31.8	32.3	FALSE	n/a
19	Dickson Court	SW	19 Dickson Court x R23	19 Dickson Court x R23, (SW)	0	39.7	39.8	40.4	40.5	+0.7	+0.1	+0.8	29.5	29.6	30.1	FALSE	n/a
19	Dickson Court	SW	19 Dickson Court x R23	19 Dickson Court x R23, (SW)	1	42.1	42.2	42.9	43.0	+0.8	+0.1	+0.9	31.6	31.7	32.3	FALSE	n/a
19	Dickson Court	NW	19 Dickson Court x R23	19 Dickson Court x R23, (NW)	0	56.4	56.4	58.7	58.7	+2.3	0.0	+2.3	44.5	44.5	46.6	FALSE	n/a
19	Dickson Court	NW	19 Dickson Court x R23	19 Dickson Court x R23, (NW)	1	56.4	56.4	58.7	58.7	+2.3	0.0	+2.3	44.5	44.5	46.6	FALSE	n/a
20	Dickson Court	NE	20 Dickson Court x R23	20 Dickson Court x R23, (NE)	0	59.0	59.0	61.6	61.6	+2.6	0.0	+2.6	46.8	46.8	49.2	FALSE	n/a
20	Dickson Court	NE	20 Dickson Court x R23	20 Dickson Court x R23, (NE)	1	59.0	59.0	61.5	61.5	+2.5	0.0	+2.5	46.8	46.8	49.1	FALSE	n/a
20	Dickson Court	NW	20 Dickson Court x R23	20 Dickson Court x R23, (NW)	0	59.0	59.0	61.6	61.6	+2.6	0.0	+2.6	46.8	46.8	49.2	FALSE	n/a
20	Dickson Court	NW	20 Dickson Court x R23	20 Dickson Court x R23, (NW)	1	59.0	59.0	61.5	61.5	+2.5	0.0	+2.5	46.8	46.8	49.1	FALSE	n/a
20	Dickson Court	NE	20 Dickson Court x R23	20 Dickson Court x R23, (NE)	0	59.0	59.0	61.6	61.7	+2.6	0.0	+2.7	46.8	46.8	49.2	FALSE	n/a
20	Dickson Court	NE	20 Dickson Court x R23	20 Dickson Court x R23, (NE)	1	59.0	59.0	61.6	61.6	+2.6	0.0	+2.6	46.8	46.8	49.2	FALSE	n/a
20	Dickson Court	NW	20 Dickson Court x R23	20 Dickson Court x R23, (NW)	0	60.0	60.0	62.8	62.8	+2.8	0.0	+2.8	47.7	47.7	50.3	FALSE	n/a
20	Dickson Court	NW	20 Dickson Court x R23	20 Dickson Court x R23, (NW)	1	59.8	59.9	62.6	62.6	+2.8	+0.1	+2.8	47.6	47.6	50.1	FALSE	n/a
20	Dickson Court	NE	20 Dickson Court x R23	20 Dickson Court x R23, (NE)	0	62.0	62.0	64.8	64.8	+2.8	0.0	+2.8	49.5	49.5	52.1	FALSE	n/a
20	Dickson Court	NE	20 Dickson Court x R23	20 Dickson Court x R23, (NE)	1	61.9	61.9	64.7	64.7	+2.8	0.0	+2.8	49.4	49.4	52.0	FALSE	n/a
20	Dickson Court	NE	20 Dickson Court x R23	20 Dickson Court x R23, (NE)	0	60.4	60.4	62.8	62.8	+2.4	0.0	+2.4	48.1	48.1	50.3	FALSE	n/a
20	Dickson Court	NE	20 Dickson Court x R23	20 Dickson Court x R23, (NE)	1	60.3	60.3	62.7	62.7	+2.4	0.0	+2.4	48.0	48.0	50.2	FALSE	n/a
20	Dickson Court	NW	20 Dickson Court x R23	20 Dickson Court x R23, (NW)	0	59.7	59.8	62.2	62.2	+2.5	+0.1	+2.5	47.5	47.6	49.7	FALSE	n/a
20	Dickson Court	NW	20 Dickson Court x R23	20 Dickson Court x R23, (NW)	1	59.7	59.7	62.2	62.1	+2.5	0.0	+2.4	47.5	47.5	49.7	FALSE	n/a
20	Dickson Court	NE	20 Dickson Court x R23	20 Dickson Court x R23, (NE)	0	60.8	60.8	63.4	63.3	+2.6	0.0	+2.5	48.5	48.5	50.8	FALSE	n/a
20	Dickson Court	NE	20 Dickson Court x R23	20 Dickson Court x R23, (NE)	1	60.8	60.8	63.3	63.2	+2.5	0.0	+2.4	48.5	48.5	50.7	FALSE	n/a
20	Dickson Court	SE	20 Dickson Court x R23	20 Dickson Court x R23, (SE)	0	56.2	56.2	58.4	58.4	+2.2	0.0	+2.2	44.3	44.3	46.3	FALSE	n/a
20	Dickson Court	SE	20 Dickson Court x R23	20 Dickson Court x R23, (SE)	1	56.3	56.3	58.5	58.5	+2.2	0.0	+2.2	44.4	44.4	46.4	FALSE	n/a
20	Dickson Court	SW	20 Dickson Court x R23	20 Dickson Court x R23, (SW)	0	42.7	42.9	44.0	44.1	+1.3	+0.2	+1.4	32.2	32.3	33.3	FALSE	n/a
20	Dickson Court	SW	20 Dickson Court x R23	20 Dickson Court x R23, (SW)	1	46.1	46.2	47.4	47.5	+1.3	+0.1	+1.4	35.2	35.3	36.4	FALSE	n/a
20	Dickson Court	SE	20 Dickson Court x R23	20 Dickson Court x R23, (SE)	0	41.7	41.9	42.7	42.8	+1.0	+0.2	+1.1	31.3	31.4	32.2	FALSE	n/a
20	Dickson Court	SE	20 Dickson Court x R23	20 Dickson Court x R23, (SE)	1	43.9	44.0	44.9	45.0	+1.0	+0.1	+1.1	33.2	33.3	34.1	FALSE	n/a
20	Dickson Court	NE	20 Dickson Court x R23	20 Dickson Court x R23, (NE)	0	49.6	49.6	51.3	51.2	+1.7	0.0	+1.6	38.4	38.4	39.9	FALSE	n/a
20	Dickson Court	NE	20 Dickson Court x R23	20 Dickson Court x R23, (NE)	1	50.0	50.0	51.6	51.6	+1.6	0.0	+1.6	38.7	38.7	40.2	FALSE	n/a
20	Dickson Court	SE	20 Dickson Court x R23	20 Dickson Court x R23, (SE)	0	48.4	48.4	50.1	50.0	+1.7	0.0	+1.6	37.3	37.3	38.8	FALSE	n/a
20	Dickson Court	SE	20 Dickson Court x R23	20 Dickson Court x R23, (SE)	1	48.8	48.9	50.4	50.4	+1.6	+0.1	+1.6	37.7	37.7	39.1	FALSE	n/a
20	Dickson Court	SW	20 Dickson Court x R23	20 Dickson Court x R23, (SW)	0	39.1	39.3	39.6	39.7	+0.5	+0.2	+0.6	28.9	29.1	29.4	FALSE	n/a
20	Dickson Court	SW	20 Dickson Court x R23	20 Dickson Court x R23, (SW)	1	41.2	41.4	41.7	41.9	+0.5	+0.2	+0.7	30.8	31.0	31.3	FALSE	n/a
20	Dickson Court	SW	20 Dickson Court x R23	20 Dickson Court x R23, (SW)	0	39.0	39.2	39.4	39.6	+0.4	+0.2	+0.6	28.8	29.0	29.2	FALSE	n/a
20	Dickson Court	SW	20 Dickson Court x R23	20 Dickson Court x R23, (SW)	1	40.7	40.9	41.1	41.3	+0.4	+0.2	+0.6	30.4	30.5	30.7	FALSE	n/a
20	Dickson Court	NW	20 Dickson Court x R23	20 Dickson Court x R23, (NW)	0	47.9	48.0	49.6	49.7	+1.7	+0.1	+1.8	36.8	36.9	38.4	FALSE	n/a
20	Dickson Court	NW	20 Dickson Court x R23	20 Dickson Court x R23, (NW)	1	48.3	48.3	49.9	50.0	+1.6	0.0	+1.7	37.2	37.2	38.6	FALSE	n/a
20	Dickson Court	NE	20 Dickson Court x R23	20 Dickson Court x R23, (NE)	0	40.9	41.0	41.6	41.8	+0.7	+0.1	+0.9	30.5	30.6	31.2	FALSE	n/a
20	Dickson Court	NE	20 Dickson Court x R23	20 Dickson Court x R23, (NE)	1	43.2	43.4	44.0	44.2	+0.8	+0.2	+1.0	32.6	32.8	33.3	FALSE	n/a
20	Dickson Court	NW	20 Dickson Court x R23	20 Dickson Court x R23, (NW)	0	39.6	39.7	40.4	40.5	+0.8	+0.1	+0.9	29.4	29.5	30.1	FALSE	n/a
20	Dickson Court	NW	20 Dickson Court x R23	20 Dickson Court x R23, (NW)	1	42.3	42.4	43.1	43.3	+0.8	+0.1	+1.0	31.8	31.9	32.5	FALSE	n/a
20	Dickson Court	SW	20 Dickson Court x R23	20 Dickson Court x R23, (SW)	0	42.9	43.1	44.0	44.1	+1.1	+0.2	+1.2	32.3	32.5	33.3	FALSE	n/a
20	Dickson Court	SW	20 Dickson Court x R23	20 Dickson Court x R23, (SW)	1	44.9	45.0	46.0	46.1	+1.1	+0.1	+1.2	34.1	34.2	35.1	FALSE	n/a
20	Dickson Court	SE	20 Dickson Court x R23	20 Dickson Court x R23, (SE)	0	42.5	42.7	43.6	43.7	+1.1	+0.2	+1.2	32.0	32.2	33.0	FALSE	n/a
20	Dickson Court	SE	20 Dickson Court x R23	20 Dickson Court x R23, (SE)	1	44.5	44.7	45.7	45.8	+1.2	+0.2	+1.3	33.8	34.0	34.9	FALSE	n/a
20	Dickson Court	SW	20 Dickson Court x R23	20 Dickson Court x R23, (SW)	0	39.5	39.6	40.2	40.4	+0.7	+0.1	+0.9	29.3	29.4	29.9	FALSE	n/a
20	Dickson Court	SW	20 Dickson Court x R23	20 Dickson Court x R23, (SW)	1	42.1	42.3	42.9	43.1	+0.8	+0.2	+1.0	31.6	31.8	32.3	FALSE	n/a
20	Dickson Court	SW	20 Dickson Court x R23	20 Dickson Court x R23, (SW)	0	39.7	39.8	40.4	40.5	+0.7	+0.1	+0.8	29.5	29.6	30.1	FALSE	n/a
20	Dickson Court	SW	20 Dickson Court x R23	20 Dickson Court x R23, (SW)	1	42.1	42.2	42.9	43.0	+0.8	+0.1	+0.9	31.6	31.7	32.3	FALSE	n/a
20	Dickson Court	NW	20 Dickson Court x R23	20 Dickson Court x R23, (NW)	0	56.4	56.4	58.7	58.7	+2.3	0.0	+2.3	44.5	44.5	46.6	FALSE	n/a
20	Dickson Court	NW	20 Dickson Court x R23	20 Dickson Court x R23, (NW)	1	56.4	56.4	58.7	58.7	+2.3	0.0	+2.3	44.5	44.5	46.6	FALSE	n/a
21	Dickson Court	NE	21 Dickson Court x R23	21 Dickson Court x R23, (NE)	0	59.0	59.0	61.6	61.6	+2.6	0.0	+2.6	46.8	46.8	49.2	FALSE	n/a
21	Dickson Court	NE	21 Dickson Court x R23	21 Dickson Court x R23, (NE)	1	59.0	59.0	61.5	61.5	+2.5	0.0	+2.5	46.8	46.8	49.1	FALSE	n/a
21	Dickson Court	NW	21 Dickson Court x R23	21 Dickson Court x R23, (NW)	0	59.0	59.0	61.6	61.6	+2.6	0.0	+2.6	46.8	46.8	49.2	FALSE	n/a
21	Dickson Court	NW	21 Dickson Court x R23	21 Dickson Court x R23, (NW)	1	59.0	59.0	61.5	61.5	+2.5	0.0	+2.5	46.8	46.8	49.1	FALSE	n/a
21	Dickson Court	NE	21 Dickson Court x R23	21 Dickson Court x R23, (NE)	0	59.0	59.0	61.6	61.7	+2.6	0.0	+2.7	46.8	46.8	49.2	FALSE	n/a
21	Dickson Court	NE	21 Dickson Court x R23	21 Dickson Court x R23, (NE)	1	59.0	59.0	61.6	61.6	+2.6	0.0	+2.6	46.8	46.8	49.2	FALSE	n/a
21	Dickson Court	NW	21 Dickson Court x R23	21 Dickson Court x R23, (NW)	0	60.0	60.0	62.8	62.8	+2.8	0.0	+2.8	47.7	47.7	50.3	FALSE	n/a
21	Dickson Court	NW	21 Dickson Court x R23	21 Dickson Court x R23, (NW)	1	59.8	59.9	62.6	62.6	+2.8	+0.1	+2.8	47.6	47.6	50.1	FALSE	n/a
21	Dickson Court	NE	21 Dickson Court x R23	21 Dickson Court x R23, (NE)	0	62.0	62.0	64.8	64.8	+2.8	0.0	+2.8	49.5	49.5	52.1	FALSE	n/a
21	Dickson Court	NE	21 Dickson Court x R23	21 Dickson Court x R23, (NE)	1	61.9	61.9	64.7	64.7	+2.8	0.0	+2.8	49.4	49.4	52.0	FALSE	n/a
21	Dickson Court	NE	21 Dickson Court x R23	21 Dickson Court x R23, (NE)	0	60.4	60.4	62.8	62.8	+2.4	0.0	+2.4	48.1	48.1	50.3	FALSE	n/a
21	Dickson Court	NE	21 Dickson Court x R23	21 Dickson Court x R23, (NE)	1	60.3	60.3	62.7	62.7	+2.4	0.0	+2.4	48.0	48.0	50.2	FALSE	n/a
21	Dickson Court	NW	21 Dickson Court x R23	21 Dickson Court x R23, (NW)	0	59.7	59.8	62.2	62.2	+2.5	+0.1	+2.5	47.5	47.6	49.7	FALSE	n/a
21	Dickson Court	NW	21 Dickson Court x R23	21 Dickson Court x R23, (NW)	1	59.7	59.7	62.2	62.1	+2.5	0.0	+2.4	47.5	47.5	49.7	FALSE	n/a
21	Dickson Court	NE	21 Dickson Court x R23	21 Dickson Court x R23, (NE)	0	60.8	60.8	63.4	63.3	+2.6	0.0	+2.5	48.5	48.5	50.8	FALSE	n/a
21	Dickson Court	NE	21 Dickson Court x R23	21 Dickson Court x R23, (NE)	1	60.8	60.8	63.3	63.2	+2.5	0.0	+2.4	48.5	48.5	50.7	FALSE	n/a
21	Dickson Court	SE	21 Dickson Court x R23	21 Dickson Court x R23, (SE)	0	56.2	56.2	58.4	58.4	+2.2	0.0	+2.2	44.3	44.3	46.3	FALSE	n/a
21	Dickson Court	SE	21 Dickson Court x R23	21 Dickson Court x R23, (SE)	1	56.3	56.3	58.5	58.5	+2.2	0.0	+2.2	44.4	44.4	46.4	FALSE	n/a
21	Dickson Court	SW	21 Dickson Court x R23	21 Dickson Court x R23, (SW)	0	42.7	42.9	44.0	44.1	+1.3	+0.2	+1.4	32.2	32.3	33.3	FALSE	n/a
21	Dickson Court	SW	21 Dickson Court x R23	21 Dickson Court x R23, (SW)	1	46.1	46.2	47.4	47.5	+1.3	+0.1	+1.4	35.2	35.3	36.4	FALSE	n/a
21	Dickson Court	SE	21 Dickson Court x R23	21 Dickson Court x R23, (SE)	0	41.7	41.9	42.7	42.8	+1.0	+0.2	+1.1	31.3	31.4	32.2	FALSE	n/a
21	Dickson Court	SE	21 Dickson Court x R23	21 Dickson Court x R23, (SE)	1	43.9	44.0	44.9	45.0	+1.0	+0.1	+1.1	33.2	33.3	34.1	FALSE	n/a
21	Dickson Court	NE	21 Dickson Court x R23	21 Dickson Court x R23, (NE)	0	49.6	49.6	51.3	51.2	+1.7	0.0	+1.6	38.4	38.4	39.9	FALSE	n/a
21	Dickson Court	NE	21 Dickson Court x R23	21 Dickson Court x R23, (NE)	1	50.0	50.0	51.6	51.6	+1.6	0.0	+1.6	38.7	38.7	40.2	FALSE	n/a
21	Dickson Court	SE	21 Dickson Court x R23	21 Dickson Court x R23, (SE)	0	48.4	48.4	50.1	50.0	+1.7	0.0	+1.6	37.3	37.3	38.8	FALSE	n/a
21	Dickson Court	SE	21 Dickson Court x R23	21 Dickson Court x R23, (SE)	1	48.8	48.9	50.4	50.4	+1.6	+0.1	+1.6	37.7	37.7	39.1	FALSE	n/a
21	Dickson Court	SW	21 Dickson Court x R23	21 Dickson Court x R23, (SW)	0	39.1	39.3	39.6	39.7	+0.5	+0.2	+0.6	28.9	29.1	29.4	FALSE	n/a
21	Dickson Court	SW	21 Dickson Court x R23	21 Dickson Court x R23, (SW)	1	41.2	41.4	41.7	41.9	+0.5	+0.2	+0.7	30.8	31.0	31.3	FALSE	n/a
21	Dickson Court	SW	21 Dickson Court x R23	21 Dickson Court x R23, (SW)	0	39.0	39.2	39.4	39.6	+0.4	+0.2	+0.6	28.8	29.0	29.2	FALSE	n/a
21	Dickson Court	SW	21 Dickson Court x R23	21 Dickson Court x R23, (SW)	1	40.7	40.9	41.1	41.3	+0.4	+0.2	+0.6	30.4	30.5	30.7	FALSE	n/a
21	Dickson Court	NW	21 Dickson Court x R23	21 Dickson Court x R23, (NW)	0	47.9	48.0	49.6	49.7	+1.7	+0.1	+1.8	36.8	36.9	38.4	FALSE	n/a
21	Dickson Court	NW	21 Dickson Court x R23	21 Dickson Court x R23, (NW)	1	48.3	48.3	49.9	50.0	+1.6	0.0	+1.7	37.2	37.2	38.6	FALSE	n/a
21	Dickson Court	NE	21 Dickson Court x R23	21 Dickson Court x R23, (NE)	0	40.9	41.0	41.6	41.8	+0.7	+0.1	+0.9	30.5	30.6	31.2	FALSE	n/a
21	Dickson Court	NE	21 Dickson Court x R23	21 Dickson Court x R23, (NE)	1	43.2	43.4	44.0	44.2	+0.8	+0.2	+1.0	32.6	32.8	33.3	FALSE	n/a
21	Dickson Court	NW	21 Dickson Court x R23	21 Dickson Court x R23, (NW)	0	39.6	39.7	40.4	40.5	+0.8	+0.1	+0.9	29.4	29.5	30.1	FALSE	n/a
21	Dickson Court	NW	21 Dickson Court x R23	21 Dickson Court x R23, (NW)	1	42.3	42.4	43.1	43.3	+0.8	+0.1	+1.0	31.8	31.9	32.5	FALSE	n/a
21	Dickson Court	SW	21 Dickson Court x R23	21 Dickson Court x R23, (SW)	0	42.9	43.1	44.0	44.1	+1.1	+0.2	+1.2	32.3	32.5	33.3	FALSE	n/a
21	Dickson Court	SW	21 Dickson Court x R23	21 Dickson Court x R23, (SW)	1	44.9	45.0	46.0	46.1	+1.1	+0.1	+1.2	34.1	34.2	35.1	FALSE	n/a
21	Dickson Court	SE	21 Dickson Court x R23	21 Dickson Court x R23, (SE)	0	42.5	42.7	43.6	43.7	+1.1	+0.2	+1.2	32.0	32.2	33.0	FALSE	n/a
21	Dickson Court	SE	21 Dickson Court x R23	21 Dickson Court x R23, (SE)	1	44.5	44.7	45.7	45.8	+1.2	+0.2	+1.3	33.8	34.0	34.9	FALSE	n/a
21	Dickson Court	SW	21 Dickson Court x R23	21 Dickson Court x R23, (SW)	0	39.5	39.6	40.2	40.4	+0.7	+0.1	+0.9	29.3	29.4	29.9	FALSE	n/a

Building No	Street	Façade	Address	Receptor	Floor	dB LA10,18h				Short-term	Long term		dB Lnight,outside			Long-term (night)	
										DM comparison	DS comparison					DM comparison	DS comparison
						DMby	DMfy	DSby	DSfy	DSby-DMby	DMfy-DMby	DSfy-DMby	DMby	DMfy	DSfy	DMfy-DMby	DSfy-DMby
21	Dickson Court	SW	21 Dickson Court x R23	21 Dickson Court x R23, (SW)	1	42.1	42.3	42.9	43.1	+0.8	+0.2	+1.0	31.6	31.8	32.3	FALSE	n/a
21	Dickson Court	SW	21 Dickson Court x R23	21 Dickson Court x R23, (SW)	0	39.7	39.8	40.4	40.5	+0.7	+0.1	+0.8	29.5	29.6	30.1	FALSE	n/a
21	Dickson Court	SW	21 Dickson Court x R23	21 Dickson Court x R23, (SW)	1	42.1	42.2	42.9	43.0	+0.8	+0.1	+0.9	31.6	31.7	32.3	FALSE	n/a
21	Dickson Court	NW	21 Dickson Court x R23	21 Dickson Court x R23, (NW)	0	56.4	56.4	58.7	58.7	+2.3	0.0	+2.3	44.5	44.5	46.6	FALSE	n/a
21	Dickson Court	NW	21 Dickson Court x R23	21 Dickson Court x R23, (NW)	1	56.4	56.4	58.7	58.7	+2.3	0.0	+2.3	44.5	44.5	46.6	FALSE	n/a
7	Dickson Court	NE	7 Dickson Court x R23	7 Dickson Court x R23, (NE)	0	59.0	59.0	61.6	61.6	+2.6	0.0	+2.6	46.8	46.8	49.2	FALSE	n/a
7	Dickson Court	NE	7 Dickson Court x R23	7 Dickson Court x R23, (NE)	1	59.0	59.0	61.5	61.5	+2.5	0.0	+2.5	46.8	46.8	49.1	FALSE	n/a
7	Dickson Court	NW	7 Dickson Court x R23	7 Dickson Court x R23, (NW)	0	59.0	59.0	61.6	61.6	+2.6	0.0	+2.6	46.8	46.8	49.2	FALSE	n/a
7	Dickson Court	NW	7 Dickson Court x R23	7 Dickson Court x R23, (NW)	1	59.0	59.0	61.5	61.5	+2.5	0.0	+2.5	46.8	46.8	49.1	FALSE	n/a
7	Dickson Court	NE	7 Dickson Court x R23	7 Dickson Court x R23, (NE)	0	59.0	59.0	61.6	61.7	+2.6	0.0	+2.7	46.8	46.8	49.2	FALSE	n/a
7	Dickson Court	NE	7 Dickson Court x R23	7 Dickson Court x R23, (NE)	1	59.0	59.0	61.6	61.6	+2.6	0.0	+2.6	46.8	46.8	49.2	FALSE	n/a
7	Dickson Court	NW	7 Dickson Court x R23	7 Dickson Court x R23, (NW)	0	60.0	60.0	62.8	62.8	+2.8	0.0	+2.8	47.7	47.7	50.3	FALSE	n/a
7	Dickson Court	NW	7 Dickson Court x R23	7 Dickson Court x R23, (NW)	1	59.8	59.9	62.6	62.6	+2.8	+0.1	+2.8	47.6	47.6	50.1	FALSE	n/a
7	Dickson Court	NE	7 Dickson Court x R23	7 Dickson Court x R23, (NE)	0	62.0	62.0	64.8	64.8	+2.8	0.0	+2.8	49.5	49.5	52.1	FALSE	n/a
7	Dickson Court	NE	7 Dickson Court x R23	7 Dickson Court x R23, (NE)	1	61.9	61.9	64.7	64.7	+2.8	0.0	+2.8	49.4	49.4	52.0	FALSE	n/a
7	Dickson Court	NE	7 Dickson Court x R23	7 Dickson Court x R23, (NE)	0	60.4	60.4	62.8	62.8	+2.4	0.0	+2.4	48.1	48.1	50.3	FALSE	n/a
7	Dickson Court	NE	7 Dickson Court x R23	7 Dickson Court x R23, (NE)	1	60.3	60.3	62.7	62.7	+2.4	0.0	+2.4	48.0	48.0	50.2	FALSE	n/a
7	Dickson Court	NW	7 Dickson Court x R23	7 Dickson Court x R23, (NW)	0	59.7	59.8	62.2	62.2	+2.5	+0.1	+2.5	47.5	47.6	49.7	FALSE	n/a
7	Dickson Court	NW	7 Dickson Court x R23	7 Dickson Court x R23, (NW)	1	59.7	59.7	62.2	62.1	+2.5	0.0	+2.4	47.5	47.5	49.7	FALSE	n/a
7	Dickson Court	NE	7 Dickson Court x R23	7 Dickson Court x R23, (NE)	0	60.8	60.8	63.4	63.3	+2.6	0.0	+2.5	48.5	48.5	50.8	FALSE	n/a
7	Dickson Court	NE	7 Dickson Court x R23	7 Dickson Court x R23, (NE)	1	60.8	60.8	63.3	63.2	+2.5	0.0	+2.4	48.5	48.5	50.7	FALSE	n/a
7	Dickson Court	SE	7 Dickson Court x R23	7 Dickson Court x R23, (SE)	0	56.2	56.2	58.4	58.4	+2.2	0.0	+2.2	44.3	44.3	46.3	FALSE	n/a
7	Dickson Court	SE	7 Dickson Court x R23	7 Dickson Court x R23, (SE)	1	56.3	56.3	58.5	58.5	+2.2	0.0	+2.2	44.4	44.4	46.4	FALSE	n/a
7	Dickson Court	SW	7 Dickson Court x R23	7 Dickson Court x R23, (SW)	0	42.7	42.9	44.0	44.1	+1.3	+0.2	+1.4	32.2	32.3	33.3	FALSE	n/a
7	Dickson Court	SW	7 Dickson Court x R23	7 Dickson Court x R23, (SW)	1	46.1	46.2	47.4	47.5	+1.3	+0.1	+1.4	35.2	35.3	36.4	FALSE	n/a
7	Dickson Court	SE	7 Dickson Court x R23	7 Dickson Court x R23, (SE)	0	41.7	41.9	42.7	42.8	+1.0	+0.2	+1.1	31.3	31.4	32.2	FALSE	n/a
7	Dickson Court	SE	7 Dickson Court x R23	7 Dickson Court x R23, (SE)	1	43.9	44.0	44.9	45.0	+1.0	+0.1	+1.1	33.2	33.3	34.1	FALSE	n/a
7	Dickson Court	NE	7 Dickson Court x R23	7 Dickson Court x R23, (NE)	0	49.6	49.6	51.3	51.2	+1.7	0.0	+1.6	38.4	38.4	39.9	FALSE	n/a
7	Dickson Court	NE	7 Dickson Court x R23	7 Dickson Court x R23, (NE)	1	50.0	50.0	51.6	51.6	+1.6	0.0	+1.6	38.7	38.7	40.2	FALSE	n/a
7	Dickson Court	SE	7 Dickson Court x R23	7 Dickson Court x R23, (SE)	0	48.4	48.4	50.1	50.0	+1.7	0.0	+1.6	37.3	37.3	38.8	FALSE	n/a
7	Dickson Court	SE	7 Dickson Court x R23	7 Dickson Court x R23, (SE)	1	48.8	48.9	50.4	50.4	+1.6	+0.1	+1.6	37.7	37.7	39.1	FALSE	n/a
7	Dickson Court	SW	7 Dickson Court x R23	7 Dickson Court x R23, (SW)	0	39.1	39.3	39.6	39.7	+0.5	+0.2	+0.6	28.9	29.1	29.4	FALSE	n/a
7	Dickson Court	SW	7 Dickson Court x R23	7 Dickson Court x R23, (SW)	1	41.2	41.4	41.7	41.9	+0.5	+0.2	+0.7	30.8	31.0	31.3	FALSE	n/a
7	Dickson Court	SW	7 Dickson Court x R23	7 Dickson Court x R23, (SW)	0	39.0	39.2	39.4	39.6	+0.4	+0.2	+0.6	28.8	29.0	29.2	FALSE	n/a
7	Dickson Court	SW	7 Dickson Court x R23	7 Dickson Court x R23, (SW)	1	40.7	40.9	41.1	41.3	+0.4	+0.2	+0.6	30.4	30.5	30.7	FALSE	n/a
7	Dickson Court	NW	7 Dickson Court x R23	7 Dickson Court x R23, (NW)	0	47.9	48.0	49.6	49.7	+1.7	+0.1	+1.8	36.8	36.9	38.4	FALSE	n/a
7	Dickson Court	NW	7 Dickson Court x R23	7 Dickson Court x R23, (NW)	1	48.3	48.3	49.9	50.0	+1.6	0.0	+1.7	37.2	37.2	38.6	FALSE	n/a
7	Dickson Court	NE	7 Dickson Court x R23	7 Dickson Court x R23, (NE)	0	40.9	41.0	41.6	41.8	+0.7	+0.1	+0.9	30.5	30.6	31.2	FALSE	n/a
7	Dickson Court	NE	7 Dickson Court x R23	7 Dickson Court x R23, (NE)	1	43.2	43.4	44.0	44.2	+0.8	+0.2	+1.0	32.6	32.8	33.3	FALSE	n/a
7	Dickson Court	NW	7 Dickson Court x R23	7 Dickson Court x R23, (NW)	0	39.6	39.7	40.4	40.5	+0.8	+0.1	+0.9	29.4	29.5	30.1	FALSE	n/a
7	Dickson Court	NW	7 Dickson Court x R23	7 Dickson Court x R23, (NW)	1	42.3	42.4	43.1	43.3	+0.8	+0.1	+1.0	31.8	31.9	32.5	FALSE	n/a
7	Dickson Court	SW	7 Dickson Court x R23	7 Dickson Court x R23, (SW)	0	42.9	43.1	44.0	44.1	+1.1	+0.2	+1.2	32.3	32.5	33.3	FALSE	n/a
7	Dickson Court	SW	7 Dickson Court x R23	7 Dickson Court x R23, (SW)	1	44.9	45.0	46.0	46.1	+1.1	+0.1	+1.2	34.1	34.2	35.1	FALSE	n/a
7	Dickson Court	SE	7 Dickson Court x R23	7 Dickson Court x R23, (SE)	0	42.5	42.7	43.6	43.7	+1.1	+0.2	+1.2	32.0	32.2	33.0	FALSE	n/a
7	Dickson Court	SE	7 Dickson Court x R23	7 Dickson Court x R23, (SE)	1	44.5	44.7	45.7	45.8	+1.2	+0.2	+1.3	33.8	34.0	34.9	FALSE	n/a
7	Dickson Court	SW	7 Dickson Court x R23	7 Dickson Court x R23, (SW)	0	39.5	39.6	40.2	40.4	+0.7	+0.1	+0.9	29.3	29.4	29.9	FALSE	n/a
7	Dickson Court	SW	7 Dickson Court x R23	7 Dickson Court x R23, (SW)	1	42.1	42.3	42.9	43.1	+0.8	+0.2	+1.0	31.6	31.8	32.3	FALSE	n/a
7	Dickson Court	SW	7 Dickson Court x R23	7 Dickson Court x R23, (SW)	0	39.7	39.8	40.4	40.5	+0.7	+0.1	+0.8	29.5	29.6	30.1	FALSE	n/a
7	Dickson Court	SW	7 Dickson Court x R23	7 Dickson Court x R23, (SW)	1	42.1	42.2	42.9	43.0	+0.8	+0.1	+0.9	31.6	31.7	32.3	FALSE	n/a
7	Dickson Court	NW	7 Dickson Court x R23	7 Dickson Court x R23, (NW)	0	56.4	56.4	58.7	58.7	+2.3	0.0	+2.3	44.5	44.5	46.6	FALSE	n/a
7	Dickson Court	NW	7 Dickson Court x R23	7 Dickson Court x R23, (NW)	1	56.4	56.4	58.7	58.7	+2.3	0.0	+2.3	44.5	44.5	46.6	FALSE	n/a
Townhouse	Dickson Court	NE	Townhouse Dickson Court	Townhouse Dickson Court x R23, (	0	59.0	59.0	61.6	61.6	+2.6	0.0	+2.6	46.8	46.8	49.2	FALSE	n/a
Townhouse	Dickson Court	NE	Townhouse Dickson Court	Townhouse Dickson Court x R23, (	1	59.0	59.0	61.5	61.5	+2.5	0.0	+2.5	46.8	46.8	49.1	FALSE	n/a
Townhouse	Dickson Court	NW	Townhouse Dickson Court	Townhouse Dickson Court x R23, (	0	59.0	59.0	61.6	61.6	+2.6	0.0	+2.6	46.8	46.8	49.2	FALSE	n/a
Townhouse	Dickson Court	NW	Townhouse Dickson Court	Townhouse Dickson Court x R23, (	1	59.0	59.0	61.5	61.5	+2.5	0.0	+2.5	46.8	46.8	49.1	FALSE	n/a
Townhouse	Dickson Court	NE	Townhouse Dickson Court	Townhouse Dickson Court x R23, (	0	59.0	59.0	61.6	61.7	+2.6	0.0	+2.7	46.8	46.8	49.2	FALSE	n/a
Townhouse	Dickson Court	NE	Townhouse Dickson Court	Townhouse Dickson Court x R23, (	1	59.0	59.0	61.6	61.6	+2.6	0.0	+2.6	46.8	46.8	49.2	FALSE	n/a
Townhouse	Dickson Court	NW	Townhouse Dickson Court	Townhouse Dickson Court x R23, (	0	60.0	60.0	62.8	62.8	+2.8	0.0	+2.8	47.7	47.7	50.3	FALSE	n/a
Townhouse	Dickson Court	NW	Townhouse Dickson Court	Townhouse Dickson Court x R23, (	1	59.8	59.9	62.6	62.6	+2.8	+0.1	+2.8	47.6	47.6	50.1	FALSE	n/a
Townhouse	Dickson Court	NE	Townhouse Dickson Court	Townhouse Dickson Court x R23, (	0	62.0	62.0	64.8	64.8	+2.8	0.0	+2.8	49.5	49.5	52.1	FALSE	n/a
Townhouse	Dickson Court	NE	Townhouse Dickson Court	Townhouse Dickson Court x R23, (	1	61.9	61.9	64.7	64.7	+2.8	0.0	+2.8	49.4	49.4	52.0	FALSE	n/a
Townhouse	Dickson Court	NE	Townhouse Dickson Court	Townhouse Dickson Court x R23, (	0	60.4	60.4	62.8	62.8	+2.4	0.0	+2.4	48.1	48.1	50.3	FALSE	n/a
Townhouse	Dickson Court	NE	Townhouse Dickson Court	Townhouse Dickson Court x R23, (	1	60.3	60.3	62.7	62.7	+2.4	0.0	+2.4	48.0	48.0	50.2	FALSE	n/a
Townhouse	Dickson Court	NW	Townhouse Dickson Court	Townhouse Dickson Court x R23, (	0	59.7	59.8	62.2	62.2	+2.5	+0.1	+2.5	47.5	47.6	49.7	FALSE	n/a
Townhouse	Dickson Court	NW	Townhouse Dickson Court	Townhouse Dickson Court x R23, (	1	59.7	59.7	62.2	62.1	+2.5	0.0	+2.4	47.5	47.5	49.7	FALSE	n/a
Townhouse	Dickson Court	NE	Townhouse Dickson Court	Townhouse Dickson Court x R23, (	0	60.8	60.8	63.4	63.3	+2.6	0.0	+2.5	48.5	48.5	50.8	FALSE	n/a
Townhouse	Dickson Court	NE	Townhouse Dickson Court	Townhouse Dickson Court x R23, (	1	60.8	60.8	63.3	63.2	+2.5	0.0	+2.4	48.5	48.5	50.7	FALSE	n/a
Townhouse	Dickson Court	SE	Townhouse Dickson Court	Townhouse Dickson Court x R23, (	0	56.2	56.2	58.4	58.4	+2.2	0.0	+2.2	44.3	44.3	46.3	FALSE	n/a
Townhouse	Dickson Court	SE	Townhouse Dickson Court	Townhouse Dickson Court x R23, (	1	56.3	56.3	58.5	58.5	+2.2	0.0	+2.2	44.4	44.4	46.4	FALSE	n/a
Townhouse	Dickson Court	SW	Townhouse Dickson Court	Townhouse Dickson Court x R23, (	0	42.7	42.9	44.0	44.1	+1.3	+0.2	+1.4	32.2	32.3	33.3	FALSE	n/a
Townhouse	Dickson Court	SW	Townhouse Dickson Court	Townhouse Dickson Court x R23, (	1	46.1	46.2	47.4	47.5	+1.3	+0.1	+1.4	35.2	35.3	36.4	FALSE	n/a
Townhouse	Dickson Court	SE	Townhouse Dickson Court	Townhouse Dickson Court x R23, (	0	41.7	41.9	42.7	42.8	+1.0	+0.2	+1.1	31.3	31.4	32.2	FALSE	n/a
Townhouse	Dickson Court	SE	Townhouse Dickson Court	Townhouse Dickson Court x R23, (	1	43.9	44.0	44.9	45.0	+1.0	+0.1	+1.1	33.2	33.3	34.1	FALSE	n/a
Townhouse	Dickson Court	NE	Townhouse Dickson Court	Townhouse Dickson Court x R23, (	0	49.6	49.6	51.3	51.2	+1.7	0.0	+1.6	38.4	38.4	39.9	FALSE	n/a
Townhouse	Dickson Court	NE	Townhouse Dickson Court	Townhouse Dickson Court x R23, (	1	50.0	50.0	51.6	51.6	+1.6	0.0	+1.6	38.7	38.7	40.2	FALSE	n/a
Townhouse	Dickson Court	SE	Townhouse Dickson Court	Townhouse Dickson Court x R23, (	0	48.4	48.4	50.1	50.0	+1.7	0.0	+1.6	37.3	37.3	38.8	FALSE	n/a
Townhouse	Dickson Court	SE	Townhouse Dickson Court	Townhouse Dickson Court x R23, (	1	48.8	48.9	50.4	50.4	+1.6	+0.1	+1.6	37.7	37.7	39.1	FALSE	n/a
Townhouse	Dickson Court	SW	Townhouse Dickson Court	Townhouse Dickson Court x R23, (	0	39.1	39.3	39.6	39.7	+0.5	+0.2	+0.6	28.9	29.1	29.4	FALSE	n/a
Townhouse	Dickson Court	SW	Townhouse Dickson Court	Townhouse Dickson Court x R23, (	1	41.2	41.4	41.7	41.9	+0.5	+0.2	+0.7	30.8	31.0	31.3	FALSE	n/a
Townhouse	Dickson Court	SW	Townhouse Dickson Court	Townhouse Dickson Court x R23, (	0	39.0	39.2	39.4	39.6	+0.4	+0.2	+0.6	28.8	29.0	29.2	FALSE	n/a
Townhouse	Dickson Court	SW	Townhouse Dickson Court	Townhouse Dickson Court x R23, (	1	40.7	40.9	41.1	41.3	+0.4	+0.2	+0.6	30.4	30.5	30.7	FALSE	n/a
Townhouse	Dickson Court	NW	Townhouse Dickson Court	Townhouse Dickson Court x R23, (	0	47.9	48.0	49.6	49.7	+1.7	+0.1	+1.8	36.8	36.9	38.4	FALSE	n/a
Townhouse	Dickson Court	NW	Townhouse Dickson Court	Townhouse Dickson Court x R23, (	1	48.3	48.3	49.9	50.0	+1.6	0.0	+1.7	37.2	37.2	38.6	FALSE	n/a
Townhouse	Dickson Court	NE	Townhouse Dickson Court	Townhouse Dickson Court x R23, (	0	40.9	41.0	41.6	41.8	+0.7	+0.1	+0.9	30.5	30.6	31.2	FALSE	n/a
Townhouse	Dickson Court	NE	Townhouse Dickson Court	Townhouse Dickson Court x R23, (	1	43.2	43.4	44.0	44.2	+0.8	+0.2	+1.0	32.6	32.8	33.3	FALSE	n/a
Townhouse	Dickson Court	NW	Townhouse Dickson Court	Townhouse Dickson Court x R23, (	0	39.6	39.7	40.4	40.5	+0.8	+0.1	+0.9	29.4	29.5	30.1	FALSE	n/a
Townhouse	Dickson Court	NW	Townhouse Dickson Court	Townhouse Dickson Court x R23, (	1	42.3	42.4	43.1	43.3	+0.8	+0.1	+1.0	31.8	31.9	32.5	FALSE	n/a
Townhouse	Dickson Court	SW	Townhouse Dickson Court	Townhouse Dickson Court x R23, (	0	42.9	43.1	44.0	44.1	+1.1	+0.2	+1.2	32.3	32.5	33.3	FALSE	n/a
Townhouse	Dickson Court	SW	Townhouse Dickson Court	Townhouse Dickson Court x R23, (	1	44.9	45.0	46.0	46.1	+1.1	+0.1	+1.2	34.1	34.2	35.1	FALSE	n/a
Townhouse	Dickson Court	SE	Townhouse Dickson Court	Townhouse Dickson Court x R23, (	0	42.5	42.7	43.6	43.7	+1.1	+0.2	+1.2	32.0	32.2	33.0	FALSE	n/a
Townhouse	Dickson Court	SE	Townhouse Dickson Court	Townhouse Dickson Court x R23, (	1	44.5	44.7	45.7	45.8	+1.2	+0.2	+1.3	33.8	34.0	34.9	FALSE	n/a
Townhouse	Dickson Court	SW	Townhouse Dickson Court	Townhouse Dickson Court x R23, (	0	39.5	39.6	40.2	40.4	+0.7	+0.1	+0.9	29.3	29.4	29.9	FALSE	n/a
Townhouse	Dickson Court	SW	Townhouse Dickson Court	Townhouse Dickson Court x R23, (	1	42.1	42.3	42.9	43.1	+0.8	+0.2	+1.0	31.6	31.8	32.3	FALSE	n/a
Townhouse	Dickson Court	SW	Townhouse Dickson Court	Townhouse Dickson Court x R23, (	0	39.7	39.8	40.4	40.5	+0.7	+0.1	+0.8	29.5	29.6	30.1	FALSE	n/a
Townhouse	Dickson Court	SW	Townhouse Dickson Court	Townhouse Dickson Court x R23, (	1	42.1	42.2	42.9	43.0	+0.8	+0.1	+0.9	31.6	31.7	32.3	FALSE	n/a
Townhouse	Dickson Court	NW	Townhouse Dickson Court	Townhouse Dickson Court x R23, (	0	56.4	56.4	58.7	58.7	+2.3	0.0	+2.3	44.5	44.5	46.6	FALSE	n/a
Townhouse	Dickson Court	NW	Townhouse Dickson Court	Townhouse Dickson Court x R23, (	1	56.4	56.4	58.7	58.7	+2.3	0.0	+2.3	44.5	44.5	46.6	FALSE	n/a
Crammond	Geilsland	SW	Crammond Geilsland x R1	Crammond Geilsland x R1, (SW)	0	53.4	53.6	56.8	57.0	+3.4	+0.2	+3.6	41.8	42.0	44.9	FALSE	n/a
Crammond	Geilsland	SW	Crammond Geilsland x R1	Crammond Geilsland x R1, (SW)	1	54.3	54.5	57.7	57.9	+3.4	+0.2	+3.6	42.6	42.8	45.7	FALSE	n/a
Crammond	Geilsland	NW	Crammond Geilsland x R1	Crammond Geilsland x R1, (NW)	0	54.3	54.5	57.6	57.9	+3.3	+0.2	+3.6	42.6	42.8	45.6	FALSE	n/a
Crammond	Geilsland	NW	Crammond Geilsland x R1	Crammond Geilsland x R1, (NW)	1	55.1	55.4	58.6	58.8	+3.5	+0.3	+3.7	43.3	43.6	46.5	FALSE	n/a
Crammond	Geilsland	NE	Crammond Geilsland x R1	Crammond Geilsland x R1, (NE)	0	51.1	51.3	52.8	53.0	+1.7	+0.2	+1.9	39.7	39.9	41.3	FALSE	n/a
Crammond	Geilsland	NE	Crammond Geilsland x R1	Crammond Geilsland x R1, (NE)	1	52.2	52.5	54.2	54.4	+2.0	+0.3	+2.2	40.7	41.0	42.5	FALSE	n/a
Crammond	Geilsland	SE	Crammond Geilsland x R1	Crammond Geilsland x R1, (SE)	0	48.3	48.5	49.8	50.0	+1.5	+0.2	+1.7	37.2	37.4	38.6	FALSE	n/a
Crammond	Geilsland	SE	Crammond Geilsland x R1	Crammond Geilsland x R1, (SE)	1	49.7	49.9	51.4	51.6	+1.7	+0.2	+1.9	38.5	38.6	40.0	FALSE	n/a
Crammond	Geilsland	NE	Crammond Geilsland x R1	Crammond Geilsland x R1, (NE)	0	48.0	48.2	49.5	49.7	+1.5	+0.2	+1.7	36.9	37.1	38.3	FALSE	n/a
Crammond	Geilsland	NE	Crammond Geilsland x R1	Crammond Geilsland x R1, (NE)	1	49.4	49.6	51.1	51.3	+1.7	+0.2	+1.9	38.2	38.4	39.7	FALSE	n/a
Crammond	Geilsland	SE	Crammond Geilsland x R1	Crammond Geilsland x R1, (SE)	0	46.6	46.8	51.4	51.6	+4.8	+0.2	+5.0	35.7	35.9	40.0	FALSE	n/a
Crammond	Geilsland	SE	Crammond Geilsland x R1	Crammond Geilsland x R1, (SE)	1	48.2	48.4	52.4	52.6	+4.2	+0.2	+4.4	37.1	37.3	40.9	FALSE	n/a
Crammond	Geilsland	SW	Crammond Geilsland x R1	Crammond Geilsland x R1, (SW)	0	44.6	44.8	50.3	50.5	+5.7	+0.2	+5.9	33.9	34.1	39.0	FALSE	n/a
Crammond	Geilsland	SW	Crammond Geilsland x R1	Crammond Geilsland x R1, (SW)	1	46.4	46.6	51.4	51.6	+5.0	+0.2	+5.2	35.5	35.7	40.0	FALSE	n/a
Crammond	Geilsland	SE	Crammond Geilsland x R1	Crammond Geilsland x R1, (SE)	0	46.0	46.2	51.0	51.2	+5.0	+0.2	+5.2	35.1	35.3	39.6	FALSE	n/a
Crammond	Geilsland	SE	Crammond Geilsland x R1	Crammond Geilsland x R1, (SE)	1	47.6	47.8	52.0	52.3	+4.4	+0.2	+4.7	36.6	36.8	40.5	FALSE	n/a
Yard Cottage	Geilsland	SW	Yard Cottage Geilsland x R	Yard Cottage Geilsland x R1, (SW)	0	52.0	52.3	54.1	54.3	+2.1	+0.3	+2.3	40.5	40.8	42.4	FALSE	n/a
Yard Cottage	Geilsland	SW	Yard Cottage Geilsland x R	Yard Cottage Geilsland x R1, (SW)	1	53.0	53.3	55.3	55.5	+2.3	+0.3	+2.5	41.4	41.7	43.5	FALSE	n/a
Yard Cottage	Geilsland	NW	Yard Cottage Geilsland x R	Yard Cottage Geilsland x R1, (NW)	0	54.0	54.2	57.0	57.2	+3.0	+0.2	+3.2	42.3	42.5	45.0	FALSE	n/a
Yard Cottage	Geilsland	NW	Yard Cottage Geilsland x R	Yard Cottage Geilsland x R1, (NW)	1	54.9	55.2	58.0	58.2	+3.1	+0.3	+3.3	43.1	43.4	45.9	FALSE	n/a
Yard Cottage	Geilsland	NE	Yard Cottage Geilsland x R	Yard Cottage Geilsland x R1, (NE)	0	51.5	51.7	52.9	53.1	+1.4	+0.2	+1.6	40.1	40.3	41.3	FALSE	n/a
Yard Cottage	Geilsland	NE	Yard Cottage Geilsland x R	Yard Cottage Geilsland x R1, (NE)	1	52.6	52.9	54.3	54.5	+1.7	+0.3	+1.9	41.1	41.3	42.6	FALSE	n/a
Yard Cottage	Geilsland	SE	Yard Cottage Geilsland x R	Yard Cottage Geilsland x R1, (SE)	0	43.1	43.2	43.4	43.6	+0.3	+0.1	+0.5	32.5	32.6	32.8	FALSE	n/a
Yard Cottage	Geilsland	SE	Yard Cottage Geilsland x R	Yard Cottage Geilsland x R1, (SE)	1	45.2	45.4	45.7	45.9	+0.5	+0.2	+0.7	34.4	34.6	34.9	FALSE	n/a
Lomond View	Geilsland Road	NE	Lomond View Geilsland Ro	Lomond View Geilsland Road x R1,	0	45.9	46.1	42.0	42.1	-3.9	+0.2	-3.8	35.0	35.2	31.5	FALSE	n/a
Lomond View	Geilsland Road	NE	Lomond View Geilsland Ro	Lomond View Geilsland Road x R1,	1	48.1	48.3	44.1	44.2	-4.0	+0.2	-3.9	37.0	37.2	33.4	FALSE	n/a
Lomond View	Geilsland Road	SE	Lomond View Geilsland Ro	Lomond View Geilsland Road x R1,	0	51.4	51.6	46.0	46.2	-5.4	+0.2	-5.2	40.0	40.2	35.1	FALSE	n/a
Lomond View	Geilsland Road	SE	Lomond View Geilsland Ro	Lomond View Geilsland Road x R1,	1	53.3	53.5	48.0	48.2	-5.3	+0.2	-5.1	41.7	41.9	36.9	FALSE	n/a
Lomond View	Geilsland Road	W	Lomond View Geilsland Ro	Lomond View Geilsland Road x R1,	0	50.3	50.5	45.1	45.4	-5.2	+0.2	-4.9	39.0	39.2	34.3	FALSE	n/a
Lomond View	Geilsland Road	W	Lomond View Geilsland Ro	Lomond View Geilsland Road x R1,	1	52.2	52.4	47.1	47.4	-5.1	+0.2	-4.8	40.7	40.9	36.1	FALSE	n/a
Lomond View	Geilsland Road	S	Lomond View Geilsland Ro	Lomond View Geilsland Road x R1,	0	49.9	50.1	44.8	45.1	-5.1	+0.2	-4.8	38.6	38.8	34.1	FALSE	n/a
Lomond View	Geilsland Road	S	Lomond View Geilsland Ro	Lomond View Geilsland Road x R1,	1	51.9	52.1	46.8	47.0	-5.1	+0.2	-4.9	40.4	40.6	35.9	FALSE	n/a
Lomond View	Geilsland Road	W	Lomond View Geilsland Ro	Lomond View Geilsland Road x R1,	0	44.8	45.0	38.1	38.3	-6.7	+0.2	-6.5

Building No	Street	Façade	Address	Receptor	Floor	dB LA10,18h				Short-term	Long term		dB Lnight,outside			Long-term (night)	
											DM comparison	DS comparison				DM comparison	DS comparison
						DMby	DMfy	DSby	DSfy	DSby-DMby	DMfy-DMby	DSfy-DMby	DMby	DMfy	DSfy	DMfy-DMby	DSfy-DMby
1	Glebe Court	W	1 Glebe Court x R1	1 Glebe Court x R1, (W)	0	51.2	51.4	51.3	51.3	+0.1	+0.2	+0.1	39.8	40.0	39.9	FALSE	n/a
1	Glebe Court	W	1 Glebe Court x R1	1 Glebe Court x R1, (W)	1	51.5	51.6	51.6	51.6	+0.1	+0.1	+0.1	40.1	40.2	40.2	FALSE	n/a
1	Glebe Court	N	1 Glebe Court x R1	1 Glebe Court x R1, (N)	0	45.5	45.7	45.6	45.7	+0.1	+0.2	+0.2	34.7	34.9	34.8	FALSE	n/a
1	Glebe Court	N	1 Glebe Court x R1	1 Glebe Court x R1, (N)	1	46.8	47.0	46.9	47.0	+0.1	+0.2	+0.2	35.9	36.0	35.9	FALSE	n/a
1	Glebe Court	E	1 Glebe Court x R1	1 Glebe Court x R1, (E)	0	51.6	51.8	51.7	51.8	+0.1	+0.2	+0.2	40.2	40.4	40.3	FALSE	n/a
1	Glebe Court	E	1 Glebe Court x R1	1 Glebe Court x R1, (E)	1	52.1	52.3	52.2	52.3	+0.1	+0.2	+0.2	40.6	40.8	40.7	FALSE	n/a
1	Glebe Court	S	1 Glebe Court x R1	1 Glebe Court x R1, (S)	0	50.7	50.8	50.5	50.5	-0.2	+0.1	-0.2	39.4	39.5	39.2	FALSE	n/a
1	Glebe Court	S	1 Glebe Court x R1	1 Glebe Court x R1, (S)	1	51.3	51.4	51.0	51.0	-0.3	+0.1	-0.3	39.9	40.0	39.6	FALSE	n/a
10	Glebe Court	W	10 Glebe Court x R1	10 Glebe Court x R1, (W)	0	41.9	42.0	41.4	41.6	-0.5	+0.1	-0.3	31.4	31.5	31.0	FALSE	n/a
10	Glebe Court	W	10 Glebe Court x R1	10 Glebe Court x R1, (W)	1	44.5	44.7	44.2	44.4	-0.3	+0.2	-0.1	33.8	34.0	33.5	FALSE	n/a
10	Glebe Court	S	10 Glebe Court x R1	10 Glebe Court x R1, (S)	0	41.3	41.5	40.9	41.1	-0.4	+0.2	-0.2	30.9	31.1	30.5	FALSE	n/a
10	Glebe Court	S	10 Glebe Court x R1	10 Glebe Court x R1, (S)	1	44.1	44.3	43.7	43.9	-0.4	+0.2	-0.2	33.4	33.6	33.1	FALSE	n/a
10	Glebe Court	W	10 Glebe Court x R1	10 Glebe Court x R1, (W)	0	47.3	47.5	47.5	47.6	+0.2	+0.2	+0.3	36.3	36.5	36.5	FALSE	n/a
10	Glebe Court	W	10 Glebe Court x R1	10 Glebe Court x R1, (W)	1	48.0	48.2	48.2	48.3	+0.2	+0.2	+0.3	36.9	37.1	37.1	FALSE	n/a
10	Glebe Court	N	10 Glebe Court x R1	10 Glebe Court x R1, (N)	0	42.4	42.6	41.8	41.9	-0.6	+0.2	-0.5	31.9	32.1	31.4	FALSE	n/a
10	Glebe Court	N	10 Glebe Court x R1	10 Glebe Court x R1, (N)	1	44.6	44.8	44.1	44.3	-0.5	+0.2	-0.3	33.9	34.1	33.4	FALSE	n/a
10	Glebe Court	N	10 Glebe Court x R1	10 Glebe Court x R1, (N)	0	45.4	45.6	45.5	45.7	+0.1	+0.2	+0.3	34.6	34.8	34.7	FALSE	n/a
10	Glebe Court	N	10 Glebe Court x R1	10 Glebe Court x R1, (N)	1	47.2	47.4	47.2	47.4	0.0	+0.2	+0.2	36.2	36.4	36.2	FALSE	n/a
10	Glebe Court	E	10 Glebe Court x R1	10 Glebe Court x R1, (E)	0	49.9	50.0	49.5	49.6	-0.4	+0.1	-0.3	38.6	38.7	38.3	FALSE	n/a
10	Glebe Court	E	10 Glebe Court x R1	10 Glebe Court x R1, (E)	1	50.9	51.0	50.4	50.5	-0.5	+0.1	-0.4	39.5	39.6	39.1	FALSE	n/a
10	Glebe Court	S	10 Glebe Court x R1	10 Glebe Court x R1, (S)	0	47.9	48.1	47.5	47.6	-0.4	+0.2	-0.3	36.8	37.0	36.5	FALSE	n/a
10	Glebe Court	S	10 Glebe Court x R1	10 Glebe Court x R1, (S)	1	49.4	49.6	48.7	48.8	-0.7	+0.2	-0.6	38.2	38.4	37.6	FALSE	n/a
10	Glebe Court	E	10 Glebe Court x R1	10 Glebe Court x R1, (E)	0	47.7	47.9	47.2	47.4	-0.5	+0.2	-0.3	36.7	36.8	36.2	FALSE	n/a
10	Glebe Court	E	10 Glebe Court x R1	10 Glebe Court x R1, (E)	1	49.2	49.4	48.4	48.6	-0.8	+0.2	-0.6	38.0	38.2	37.3	FALSE	n/a
10	Glebe Court	N	10 Glebe Court x R1	10 Glebe Court x R1, (N)	0	48.2	48.4	47.8	48.0	-0.4	+0.2	-0.2	37.1	37.3	36.8	FALSE	n/a
10	Glebe Court	N	10 Glebe Court x R1	10 Glebe Court x R1, (N)	1	49.7	49.8	48.9	49.1	-0.8	+0.1	-0.6	38.5	38.6	37.7	FALSE	n/a
10	Glebe Court	E	10 Glebe Court x R1	10 Glebe Court x R1, (E)	0	49.6	49.8	49.2	49.3	-0.4	+0.2	-0.3	38.4	38.6	38.0	FALSE	n/a
10	Glebe Court	E	10 Glebe Court x R1	10 Glebe Court x R1, (E)	1	50.7	50.9	50.1	50.2	-0.6	+0.2	-0.5	39.4	39.5	38.8	FALSE	n/a
11	Glebe Court	N	11 Glebe Court x R1	11 Glebe Court x R1, (N)	0	43.4	43.6	43.5	43.7	+0.1	+0.2	+0.3	32.8	33.0	32.9	FALSE	n/a
11	Glebe Court	N	11 Glebe Court x R1	11 Glebe Court x R1, (N)	1	45.3	45.5	45.5	45.7	+0.2	+0.2	+0.4	34.5	34.7	34.7	FALSE	n/a
11	Glebe Court	S	11 Glebe Court x R1	11 Glebe Court x R1, (S)	0	49.7	49.9	49.9	49.9	+0.2	+0.2	+0.2	38.5	38.6	38.6	FALSE	n/a
11	Glebe Court	S	11 Glebe Court x R1	11 Glebe Court x R1, (S)	1	50.2	50.3	50.3	50.4	+0.1	+0.1	+0.2	38.9	39.0	39.0	FALSE	n/a
12	Glebe Court	E	12 Glebe Court x R1	12 Glebe Court x R1, (E)	0	47.8	47.9	47.7	47.9	-0.1	+0.1	+0.1	36.8	36.8	36.7	FALSE	n/a
12	Glebe Court	E	12 Glebe Court x R1	12 Glebe Court x R1, (E)	1	49.1	49.2	48.8	49.0	-0.3	+0.1	-0.1	37.9	38.0	37.7	FALSE	n/a
12	Glebe Court	N	12 Glebe Court x R1	12 Glebe Court x R1, (N)	0	47.9	48.1	47.9	48.0	0.0	+0.2	+0.1	36.8	37.0	36.8	FALSE	n/a
12	Glebe Court	N	12 Glebe Court x R1	12 Glebe Court x R1, (N)	1	49.2	49.4	48.9	49.1	-0.3	+0.2	-0.1	38.0	38.2	37.7	FALSE	n/a
12	Glebe Court	E	12 Glebe Court x R1	12 Glebe Court x R1, (E)	0	47.8	48.0	47.6	47.8	-0.2	+0.2	0.0	36.8	36.9	36.6	FALSE	n/a
12	Glebe Court	E	12 Glebe Court x R1	12 Glebe Court x R1, (E)	1	49.2	49.4	48.8	49.0	-0.4	+0.2	-0.2	38.0	38.2	37.7	FALSE	n/a
12	Glebe Court	S	12 Glebe Court x R1	12 Glebe Court x R1, (S)	0	41.7	41.9	41.0	41.2	-0.7	+0.2	-0.5	31.3	31.4	30.6	FALSE	n/a
12	Glebe Court	S	12 Glebe Court x R1	12 Glebe Court x R1, (S)	1	44.0	44.2	43.5	43.7	-0.5	+0.2	-0.3	33.3	33.5	32.9	FALSE	n/a
12	Glebe Court	W	12 Glebe Court x R1	12 Glebe Court x R1, (W)	0	46.3	46.5	46.5	46.7	+0.2	+0.2	+0.4	35.4	35.6	35.6	FALSE	n/a
12	Glebe Court	W	12 Glebe Court x R1	12 Glebe Court x R1, (W)	1	47.2	47.4	47.4	47.6	+0.2	+0.2	+0.4	36.2	36.4	36.4	FALSE	n/a
13	Glebe Court	S	13 Glebe Court x R1	13 Glebe Court x R1, (S)	0	50.3	50.5	50.4	50.5	+0.1	+0.2	+0.2	39.0	39.2	39.1	FALSE	n/a
13	Glebe Court	S	13 Glebe Court x R1	13 Glebe Court x R1, (S)	1	50.7	50.8	50.9	50.9	+0.2	+0.1	+0.2	39.4	39.5	39.5	FALSE	n/a
13	Glebe Court	W	13 Glebe Court x R1	13 Glebe Court x R1, (W)	0	50.0	50.1	50.2	50.2	+0.2	+0.2	+0.1	38.7	38.8	38.9	FALSE	n/a
13	Glebe Court	W	13 Glebe Court x R1	13 Glebe Court x R1, (W)	1	50.3	50.4	50.5	50.5	+0.2	+0.1	+0.2	39.0	39.1	39.2	FALSE	n/a
13	Glebe Court	N	13 Glebe Court x R1	13 Glebe Court x R1, (N)	0	46.0	46.2	46.3	46.4	+0.3	+0.2	+0.4	35.1	35.3	35.4	FALSE	n/a
13	Glebe Court	N	13 Glebe Court x R1	13 Glebe Court x R1, (N)	1	47.2	47.4	47.4	47.5	+0.2	+0.2	+0.3	36.2	36.4	36.4	FALSE	n/a
14	Glebe Court	W	14 Glebe Court x R1	14 Glebe Court x R1, (W)	0	45.9	46.1	46.1	46.2	+0.2	+0.2	+0.3	35.0	35.2	35.2	FALSE	n/a
14	Glebe Court	W	14 Glebe Court x R1	14 Glebe Court x R1, (W)	1	46.9	47.1	47.0	47.1	+0.1	+0.2	+0.2	35.9	36.1	36.0	FALSE	n/a
14	Glebe Court	S	14 Glebe Court x R1	14 Glebe Court x R1, (S)	0	47.2	47.4	47.4	47.5	+0.2	+0.2	+0.3	36.2	36.4	36.4	FALSE	n/a
14	Glebe Court	S	14 Glebe Court x R1	14 Glebe Court x R1, (S)	1	48.0	48.2	48.3	48.4	+0.3	+0.2	+0.4	36.9	37.1	37.2	FALSE	n/a
14	Glebe Court	W	14 Glebe Court x R1	14 Glebe Court x R1, (W)	0	46.9	47.1	47.2	47.3	+0.3	+0.2	+0.4	35.9	36.1	36.2	FALSE	n/a
14	Glebe Court	W	14 Glebe Court x R1	14 Glebe Court x R1, (W)	1	47.6	47.8	47.9	48.0	+0.3	+0.2	+0.4	36.6	36.8	36.8	FALSE	n/a
14	Glebe Court	N	14 Glebe Court x R1	14 Glebe Court x R1, (N)	0	45.6	45.7	45.6	45.8	0.0	+0.1	+0.2	34.8	34.9	34.8	FALSE	n/a
14	Glebe Court	N	14 Glebe Court x R1	14 Glebe Court x R1, (N)	1	46.9	47.1	46.9	47.0	0.0	+0.2	+0.1	35.9	36.1	35.9	FALSE	n/a
14	Glebe Court	E	14 Glebe Court x R1	14 Glebe Court x R1, (E)	0	40.7	40.9	40.4	40.6	-0.3	+0.2	-0.1	30.4	30.5	30.1	FALSE	n/a
14	Glebe Court	E	14 Glebe Court x R1	14 Glebe Court x R1, (E)	1	43.1	43.3	43.0	43.2	-0.1	+0.2	+0.1	32.5	32.7	32.4	FALSE	n/a
14	Glebe Court	N	14 Glebe Court x R1	14 Glebe Court x R1, (N)	0	40.9	41.1	40.5	40.7	-0.4	+0.2	-0.2	30.5	30.7	30.2	FALSE	n/a
14	Glebe Court	N	14 Glebe Court x R1	14 Glebe Court x R1, (N)	1	43.4	43.6	43.3	43.5	-0.1	+0.2	+0.1	32.8	33.0	32.7	FALSE	n/a
14	Glebe Court	E	14 Glebe Court x R1	14 Glebe Court x R1, (E)	0	48.6	48.7	48.4	48.6	-0.2	+0.1	0.0	37.5	37.6	37.3	FALSE	n/a
14	Glebe Court	E	14 Glebe Court x R1	14 Glebe Court x R1, (E)	1	49.7	49.9	49.4	49.6	-0.3	+0.2	-0.1	38.5	38.6	38.2	FALSE	n/a
15	Glebe Court	S	15 Glebe Court x R1	15 Glebe Court x R1, (S)	0	47.9	48.1	48.1	48.2	+0.2	+0.2	+0.3	36.8	37.0	37.0	FALSE	n/a
15	Glebe Court	S	15 Glebe Court x R1	15 Glebe Court x R1, (S)	1	48.6	48.8	48.8	48.9	+0.2	+0.2	+0.3	37.5	37.7	37.7	FALSE	n/a
15	Glebe Court	W	15 Glebe Court x R1	15 Glebe Court x R1, (W)	0	48.3	48.5	48.6	48.7	+0.3	+0.2	+0.4	37.2	37.4	37.5	FALSE	n/a
15	Glebe Court	W	15 Glebe Court x R1	15 Glebe Court x R1, (W)	1	48.8	48.9	49.0	49.1	+0.2	+0.1	+0.3	37.7	37.7	37.8	FALSE	n/a
15	Glebe Court	N	15 Glebe Court x R1	15 Glebe Court x R1, (N)	0	49.4	49.5	49.7	49.8	+0.3	+0.1	+0.4	38.2	38.3	38.5	FALSE	n/a
15	Glebe Court	N	15 Glebe Court x R1	15 Glebe Court x R1, (N)	1	49.9	50.0	50.2	50.3	+0.3	+0.1	+0.4	38.6	38.7	38.9	FALSE	n/a
16	Glebe Court	E	16 Glebe Court x R1	16 Glebe Court x R1, (E)	0	48.5	48.6	48.4	48.5	-0.1	+0.1	0.0	37.4	37.5	37.3	FALSE	n/a
16	Glebe Court	E	16 Glebe Court x R1	16 Glebe Court x R1, (E)	1	49.6	49.7	49.4	49.5	-0.2	+0.1	-0.1	38.4	38.5	38.2	FALSE	n/a
16	Glebe Court	N	16 Glebe Court x R1	16 Glebe Court x R1, (N)	0	48.6	48.8	48.6	48.7	0.0	+0.2	+0.1	37.5	37.7	37.5	FALSE	n/a
16	Glebe Court	N	16 Glebe Court x R1	16 Glebe Court x R1, (N)	1	49.7	49.8	49.5	49.6	-0.2	+0.1	-0.1	38.5	38.6	38.3	FALSE	n/a
16	Glebe Court	E	16 Glebe Court x R1	16 Glebe Court x R1, (E)	0	48.7	48.9	48.7	48.8	0.0	+0.2	+0.1	37.6	37.7	37.6	FALSE	n/a
16	Glebe Court	E	16 Glebe Court x R1	16 Glebe Court x R1, (E)	1	49.8	49.9	49.6	49.7	-0.2	+0.1	-0.1	38.6	38.6	38.4	FALSE	n/a
16	Glebe Court	S	16 Glebe Court x R1	16 Glebe Court x R1, (S)	0	43.9	44.1	43.8	43.9	-0.1	+0.2	0.0	33.2	33.4	33.2	FALSE	n/a
16	Glebe Court	S	16 Glebe Court x R1	16 Glebe Court x R1, (S)	1	45.4	45.6	45.3	45.4	-0.1	+0.2	0.0	34.6	34.8	34.5	FALSE	n/a
16	Glebe Court	W	16 Glebe Court x R1	16 Glebe Court x R1, (W)	0	44.5	44.7	44.7	44.8	+0.2	+0.2	+0.3	33.8	34.0	34.0	FALSE	n/a
16	Glebe Court	W	16 Glebe Court x R1	16 Glebe Court x R1, (W)	1	45.8	46.0	46.0	46.1	+0.2	+0.2	+0.3	35.0	35.1	35.1	FALSE	n/a
17	Glebe Court	N	17 Glebe Court x R1	17 Glebe Court x R1, (N)	0	49.5	49.6	49.8	49.9	+0.3	+0.1	+0.4	38.3	38.4	38.6	FALSE	n/a
17	Glebe Court	N	17 Glebe Court x R1	17 Glebe Court x R1, (N)	1	50.0	50.1	50.3	50.5	+0.3	+0.1	+0.5	38.7	38.8	39.0	FALSE	n/a
17	Glebe Court	S	17 Glebe Court x R1	17 Glebe Court x R1, (S)	0	47.5	47.7	47.7	47.8	+0.2	+0.2	+0.3	36.5	36.7	36.7	FALSE	n/a
17	Glebe Court	S	17 Glebe Court x R1	17 Glebe Court x R1, (S)	1	48.2	48.4	48.5	48.6	+0.3	+0.2	+0.4	37.1	37.3	37.4	FALSE	n/a
18	Glebe Court	W	18 Glebe Court x R1	18 Glebe Court x R1, (W)	0	43.7	43.9	43.8	43.9	+0.1	+0.2	+0.2	33.1	33.2	33.2	FALSE	n/a
18	Glebe Court	W	18 Glebe Court x R1	18 Glebe Court x R1, (W)	1	45.2	45.4	45.3	45.5	+0.1	+0.2	+0.3	34.4	34.6	34.5	FALSE	n/a
18	Glebe Court	N	18 Glebe Court x R1	18 Glebe Court x R1, (N)	0	46.7	46.8	46.8	47.0	+0.1	+0.1	+0.3	35.8	35.9	35.9	FALSE	n/a
18	Glebe Court	N	18 Glebe Court x R1	18 Glebe Court x R1, (N)	1	47.8	48.0	48.0	48.2	+0.2	+0.2	+0.4	36.8	36.9	36.9	FALSE	n/a
18	Glebe Court	E	18 Glebe Court x R1	18 Glebe Court x R1, (E)	0	48.2	48.3	48.0	48.1	-0.2	+0.1	-0.1	37.1	37.2	36.9	FALSE	n/a
18	Glebe Court	E	18 Glebe Court x R1	18 Glebe Court x R1, (E)	1	49.3	49.5	49.1	49.2	-0.2	+0.2	-0.1	38.1	38.3	37.9	FALSE	n/a
19	Glebe Court	N	19 Glebe Court x R1	19 Glebe Court x R1, (N)	0	49.5	49.6	49.8	50.0	+0.3	+0.1	+0.5	38.3	38.4	38.6	FALSE	n/a
19	Glebe Court	N	19 Glebe Court x R1	19 Glebe Court x R1, (N)	1	50.0	50.2	50.4	50.5	+0.4	+0.2	+0.5	38.7	38.9	39.1	FALSE	n/a
19	Glebe Court	S	19 Glebe Court x R1	19 Glebe Court x R1, (S)	0	46.9	47.1	47.2	47.3	+0.3	+0.2	+0.4	35.9	36.1	36.2	FALSE	n/a
19	Glebe Court	S	19 Glebe Court x R1	19 Glebe Court x R1, (S)	1	47.6	47.8	47.9	48.1	+0.3	+0.2	+0.5	36.6	36.8	36.8	FALSE	n/a
2	Glebe Court	S	2 Glebe Court x R1	2 Glebe Court x R1, (S)	0	60.4	60.6	60.4	60.5	0.0	+0.2	+0.1	48.1	48.3	48.1	FALSE	n/a
2	Glebe Court	S	2 Glebe Court x R1	2 Glebe Court x R1, (S)	1	60.4	60.6	60.3	60.4	-0.1	+0.2	0.0	48.1	48.3	48.0	FALSE	n/a
2	Glebe Court	W	2 Glebe Court x R1	2 Glebe Court x R1, (W)	0	55.1	55.3	55.4	55.5	+0.3	+0.2	+0.4	43.3	43.5	43.6	FALSE	n/a
2	Glebe Court	W	2 Glebe Court x R1	2 Glebe Court x R1, (W)	1	55.2	55.4	55.5	55.6	+0.3	+0.2	+0.4	43.4	43.6	43.7	FALSE	n/a
2	Glebe Court	N	2 Glebe Court x R1	2 Glebe Court x R1, (N)	0	50.6	50.7	49.9	50.1	-0.7	+0.1	-0.5	39.3	39.4	38.6	FALSE	n/a
2	Glebe Court	N	2 Glebe Court x R1	2 Glebe Court x R1, (N)	1	52.1	52.3	50.8	51.0	-1.3	+0.2	-1.1	40.6	40.8	39.5	FALSE	n/a
2	Glebe Court	E	2 Glebe Court x R1	2 Glebe Court x R1, (E)	0	53.4	53.6	52.9	53.0	-0.5	+0.2	-0.4	41.8	42.0	41.3	FALSE	n/a
2	Glebe Court	E	2 Glebe Court x R1	2 Glebe Court x R1, (E)	1	54.4	54.5	53.4	53.5	-1.0	+0.1	-0.9	42.7	42.8	41.8	FALSE	n/a
2	Glebe Court	N	2 Glebe Court x R1	2 Glebe Court x R1, (N)	0	52.1	52.2	51.8	51.9	-0.3	+0.1	-0.2	40.6	40.7	40.4	FALSE	n/a
2	Glebe Court	N	2 Glebe Court x R1	2 Glebe Court x R1, (N)	1	53.3	53.5	52.5	52.6	-0.8	+0.2	-0.7	41.7	41.9	41.0	FALSE	n/a
2	Glebe Court	E	2 Glebe Court x R1	2 Glebe Court x R1, (E)	0	57.9	58.0	57.3	57.3	-0.6	+0.1	-0.6	45.8	45.9	45.3	FALSE	n/a
2	Glebe Court	E	2 Glebe Court x R1	2 Glebe Court x R1, (E)	1	58.2	58.4	57.5	57.6	-0.7	+0.2	-0.6	46.1	46.3	45.5	FALSE	n/a
20	Glebe Court	N	20 Glebe Court x R1	20 Glebe Court x R1, (N)	0	48.6	48.8	48.9	49.0	+0.3	+0.2	+0.4	37.5	37.7	37.7	FALSE	n/a
20	Glebe Court	N	20 Glebe Court x R1	20 Glebe Court x R1, (N)	1	49.3	49.5	49.5	49.7	+0.2	+0.2	+0.4	38.1	38.3	38.3	FALSE	n/a
20	Glebe Court	E	20 Glebe Court x R1	20 Glebe Court x R1, (E)	0	49.8	49.9	49.9	50.0	+0.1	+0.1	+0.2	38.6	38.6	38.6	FALSE	n/a
20	Glebe Court	E	20 Glebe Court x R1	20 Glebe Court x R1, (E)	1	50.5	50.6	50.6	50.7	+0.1	+0.1	+0.2	39.2	39.3	39.3	FALSE	n/a
20	Glebe Court	S	20 Glebe Court x R1	20 Glebe Court x R1, (S)	0	47.8	47.9	47.8	47.9	0.0	+0.1	+0.1	36.8	36.8	36.8	FALSE	n/a
20	Glebe Court	S	20 Glebe Court x R1	20 Glebe Court x R1, (S)	1	48.8	48.9	48.7	48.8	-0.1	+0.1	0.0	37.7	37.7	37.6	FALSE	n/a
22	Glebe Court	S	22 Glebe Court x R1	22 Glebe Court x R1, (S)	0	44.9	45.1	45.0	45.2	+0.1	+0.2	+0.3	34.1	34.3	34.2	FALSE	n/a
22	Glebe Court	S	22 Glebe Court x R1	22 Glebe Court x R1, (S)	1	46.4	46.6	46.5	46.7	+0.1	+0.2	+0.3	35.5	35.7	35.6	FALSE	n/a
22	Glebe Court	N	22 Glebe Court x R1	22 Glebe Court x R1, (N)	0	49.5	49.6	49.8	49.9	+0.3	+0.1	+0.4	38.3	38.4	38.6	FALSE	n/a
22	Glebe Court	N	22 Glebe Court x R1	22 Glebe Court x R1, (N)	1	50.0	50.2	50.3	50.5	+0.3	+0.2	+0.5	38.7	38.9	39.0	FALSE	n/a
24	Glebe Court	N	24 Glebe Court x R1	24 Glebe Court x R1, (N)	0	49.4	49.5	49.7	49.8	+0.3	+0.1	+0.4	38.2	38.3	38.5	FALSE	n/a
24	Glebe Court	N	24 Glebe Court x R1	24 Glebe Court x R1, (N)	1	49.9	50.1	50.3	50.4	+0.4	+0.2	+0.5	38.6	38.8	39.0	FALSE	n/a
24	Glebe Court	S	24 Glebe Court x R1	24 Glebe Court x R1, (S)	0	47.9	48.1	48.1	48.2	+0.2	+0.2	+0.3	36.8	37.0	37.0	FALSE	n/a
24	Glebe Court	S	24 Glebe Court x R1	24 Glebe Court x R1, (S)	1	48.7	48.9	49.0	49.1	+0.3	+0.2	+0.4	37.6	37.7	37.8	FALSE	n/a
3	Glebe Court	N	3 Glebe Court x R1	3 Glebe Court x R1, (N)	0	47.0	47.2	47.2	47.2	+0.2	+0.2	+0.2	36.0	36.2	36.2	FALSE	n/a
3	Glebe Court	N	3 Glebe Court x R1	3 Glebe Court x R1, (N)	1	48.0	48.2	48.1	48.2	+0.1	+0.2	+0.2	36.9	37.1	37.0	FALSE	n/a
3	Glebe Court	E	3 Glebe Court x R1	3 Glebe Court x R1, (E)	0	47.3	47.5	47.4	47.5	+0.1	+0.2	+0.2	36.3	36.5	36.4	FALSE	n/a
3	Glebe Court	E	3 Glebe Court x R1	3 Glebe Court x R1, (E)	1	48.5	48.7	48.5	48.7	0.0	+0.2	+0.2	37.4	37.6	37.4	FALSE	n/a
3	Glebe Court	S	3 Glebe Court x R1	3 Glebe Court x R1, (S)	0	47.2	47.4	47.3	47.4	+0.1	+0.2	+0.2	36.2	36.4	36.3	FALSE	n/a
3	Glebe Court	S	3 Glebe Court x R1	3 Glebe Court x R1, (S)	1	48.1	48.3	48.2	48.3	+0.1	+0.2	+0.2	37.0	37.2	37.1	FALSE	n/a
3	Glebe Court	W	3 Glebe Court x R1	3 Glebe Court x R1, (W)	0	50.6	50.8	50.8	50.8	+0.2	+0.2	+0.2	39.3	39.5	39.5	FALSE	n/a
3	Glebe Court	W	3 Glebe Court x R1	3 Glebe Court x R1, (W)	1	50.9	51.0	51.1	51.1	+0.2	+0.1	+0.2	39.5	39.6	39.7	FALSE	n/a
4	Glebe Court	E	4 Glebe Court x R1	4 Glebe Court x R1, (E)	0	53.0	53.1	52.5	52.6	-0.5	+0.1	-0.4	41.4	41.5	41.0	FALSE	n/a
4	Glebe Court	E	4 Glebe Court x R1	4 Glebe Court x R1, (E)	1	53.8	54.0	52.9	53.0	-0.9	+0.2	-0.8	42.2	42.3	41.3	FALSE	n/a
4	Glebe Court	N	4 Glebe Court x R1	4 Glebe Court x R1, (N)	0	53.1	53.3	52.6	52.7	-0.5	+0.2	-0.4	41.5	41.7	41.1	FALSE	n/a
4	Glebe Court	N	4 Glebe Court x R1	4 Glebe Court x R1, (N)	1	54.0	54.1	53.1	53.1	-0.9	+0.1	-0.9	42.3	42.4	41.5	FALSE	n/a
4	Glebe Court	E	4 Glebe Court x R1	4 Glebe Court x R1, (E)	0	54.0	54.1	53.4	53.5	-0.6	+0.1	-0.5	42.3	42.4	41.8	FALSE	n/a
4	Glebe Court	E	4 Glebe Court x R1	4 Glebe Court x R1, (E)	1	54.8	54.9	53.9	54.0	-0.9	+0.1	-0.8	43.1	43.1	42.2	FALSE	n/a
4	Glebe Court	S	4 Glebe Court x R1	4 Glebe Court x R1, (S)	0	54.2	54.4

Building No	Street	Façade	Address	Receptor	Floor	dB LA10,18h				Short-term	Long term		dB Lnight,outside			Long-term (night)	
											DM comparison	DS comparison				DM comparison	DS comparison
						DMby	DMfy	DSby	DSfy	DSby-DMby	DMfy-DMby	DSfy-DMby	DMby	DMfy	DSfy	DMfy-DMby	DSfy-DMby
5	Glebe Court	W	5 Glebe Court x R1	5 Glebe Court x R1, (W)	1	51.5	51.6	51.7	51.7	+0.2	+0.1	+0.2	40.1	40.2	40.3	FALSE	n/a
6	Glebe Court	W	6 Glebe Court x R1	6 Glebe Court x R1, (W)	0	42.7	42.9	42.2	42.3	-0.5	+0.2	-0.4	32.2	32.3	31.7	FALSE	n/a
6	Glebe Court	W	6 Glebe Court x R1	6 Glebe Court x R1, (W)	1	45.5	45.7	45.1	45.3	-0.4	+0.2	-0.2	34.7	34.9	34.3	FALSE	n/a
6	Glebe Court	S	6 Glebe Court x R1	6 Glebe Court x R1, (S)	0	42.2	42.4	41.6	41.8	-0.6	+0.2	-0.4	31.7	31.9	31.2	FALSE	n/a
6	Glebe Court	S	6 Glebe Court x R1	6 Glebe Court x R1, (S)	1	45.0	45.2	44.5	44.7	-0.5	+0.2	-0.3	34.2	34.4	33.8	FALSE	n/a
6	Glebe Court	W	6 Glebe Court x R1	6 Glebe Court x R1, (W)	0	50.4	50.6	50.5	50.6	+0.1	+0.2	+0.2	39.1	39.3	39.2	FALSE	n/a
6	Glebe Court	W	6 Glebe Court x R1	6 Glebe Court x R1, (W)	1	50.8	51.0	50.9	51.0	+0.1	+0.2	+0.2	39.5	39.6	39.5	FALSE	n/a
6	Glebe Court	N	6 Glebe Court x R1	6 Glebe Court x R1, (N)	0	42.2	42.4	41.4	41.6	-0.8	+0.2	-0.6	31.7	31.9	31.0	FALSE	n/a
6	Glebe Court	N	6 Glebe Court x R1	6 Glebe Court x R1, (N)	1	44.5	44.7	43.9	44.1	-0.6	+0.2	-0.4	33.8	34.0	33.2	FALSE	n/a
6	Glebe Court	E	6 Glebe Court x R1	6 Glebe Court x R1, (E)	0	41.8	42.0	41.2	41.4	-0.6	+0.2	-0.4	31.4	31.5	30.8	FALSE	n/a
6	Glebe Court	E	6 Glebe Court x R1	6 Glebe Court x R1, (E)	1	44.4	44.6	43.9	44.1	-0.5	+0.2	-0.3	33.7	33.9	33.2	FALSE	n/a
6	Glebe Court	N	6 Glebe Court x R1	6 Glebe Court x R1, (N)	0	41.9	42.1	41.2	41.4	-0.7	+0.2	-0.5	31.4	31.6	30.8	FALSE	n/a
6	Glebe Court	N	6 Glebe Court x R1	6 Glebe Court x R1, (N)	1	44.5	44.7	44.0	44.2	-0.5	+0.2	-0.3	33.8	34.0	33.3	FALSE	n/a
6	Glebe Court	E	6 Glebe Court x R1	6 Glebe Court x R1, (E)	0	52.9	53.0	52.4	52.4	-0.5	+0.1	-0.5	41.3	41.4	40.9	FALSE	n/a
6	Glebe Court	E	6 Glebe Court x R1	6 Glebe Court x R1, (E)	1	53.7	53.8	52.9	53.0	-0.8	+0.1	-0.7	42.1	42.2	41.3	FALSE	n/a
7	Glebe Court	W	7 Glebe Court x R1	7 Glebe Court x R1, (W)	0	50.7	50.8	50.8	50.9	+0.1	+0.1	+0.2	39.4	39.5	39.5	FALSE	n/a
7	Glebe Court	W	7 Glebe Court x R1	7 Glebe Court x R1, (W)	1	51.0	51.1	51.1	51.2	+0.1	+0.1	+0.2	39.6	39.7	39.7	FALSE	n/a
7	Glebe Court	N	7 Glebe Court x R1	7 Glebe Court x R1, (N)	0	45.1	45.3	45.2	45.3	+0.1	+0.2	+0.2	34.3	34.5	34.4	FALSE	n/a
7	Glebe Court	N	7 Glebe Court x R1	7 Glebe Court x R1, (N)	1	46.5	46.7	46.6	46.7	+0.1	+0.2	+0.2	35.6	35.8	35.7	FALSE	n/a
7	Glebe Court	E	7 Glebe Court x R1	7 Glebe Court x R1, (E)	0	47.1	47.3	47.3	47.5	+0.2	+0.2	+0.4	36.1	36.3	36.3	FALSE	n/a
7	Glebe Court	E	7 Glebe Court x R1	7 Glebe Court x R1, (E)	1	48.2	48.4	48.5	48.6	+0.3	+0.2	+0.4	37.1	37.3	37.4	FALSE	n/a
8	Glebe Court	E	8 Glebe Court x R1	8 Glebe Court x R1, (E)	0	41.2	41.4	40.6	40.8	-0.6	+0.2	-0.4	30.8	31.0	30.3	FALSE	n/a
8	Glebe Court	E	8 Glebe Court x R1	8 Glebe Court x R1, (E)	1	43.9	44.1	43.6	43.8	-0.3	+0.2	-0.1	33.2	33.4	33.0	FALSE	n/a
8	Glebe Court	N	8 Glebe Court x R1	8 Glebe Court x R1, (N)	0	40.9	41.1	40.4	40.6	-0.5	+0.2	-0.3	30.5	30.7	30.1	FALSE	n/a
8	Glebe Court	N	8 Glebe Court x R1	8 Glebe Court x R1, (N)	1	43.7	43.8	43.3	43.5	-0.4	+0.1	-0.2	33.1	33.2	32.7	FALSE	n/a
8	Glebe Court	E	8 Glebe Court x R1	8 Glebe Court x R1, (E)	0	51.2	51.3	50.8	50.9	-0.4	+0.1	-0.3	39.8	39.9	39.5	FALSE	n/a
8	Glebe Court	E	8 Glebe Court x R1	8 Glebe Court x R1, (E)	1	52.1	52.2	51.5	51.6	-0.6	+0.1	-0.5	40.6	40.7	40.1	FALSE	n/a
8	Glebe Court	S	8 Glebe Court x R1	8 Glebe Court x R1, (S)	0	42.3	42.4	41.7	41.9	-0.6	+0.1	-0.4	31.8	31.9	31.3	FALSE	n/a
8	Glebe Court	S	8 Glebe Court x R1	8 Glebe Court x R1, (S)	1	44.4	44.5	43.8	44.0	-0.6	+0.1	-0.4	33.7	33.8	33.2	FALSE	n/a
8	Glebe Court	W	8 Glebe Court x R1	8 Glebe Court x R1, (W)	0	48.7	48.9	48.9	49.0	+0.2	+0.2	+0.3	37.6	37.7	37.7	FALSE	n/a
8	Glebe Court	W	8 Glebe Court x R1	8 Glebe Court x R1, (W)	1	49.3	49.4	49.4	49.5	+0.1	+0.1	+0.2	38.1	38.2	38.2	FALSE	n/a
9	Glebe Court	N	9 Glebe Court x R1	9 Glebe Court x R1, (N)	0	43.0	43.2	43.0	43.2	0.0	+0.2	+0.2	32.4	32.6	32.4	FALSE	n/a
9	Glebe Court	N	9 Glebe Court x R1	9 Glebe Court x R1, (N)	1	45.2	45.4	45.2	45.4	0.0	+0.2	+0.2	34.4	34.6	34.4	FALSE	n/a
9	Glebe Court	E	9 Glebe Court x R1	9 Glebe Court x R1, (E)	0	46.5	46.7	46.8	47.0	+0.3	+0.2	+0.5	35.6	35.8	35.9	FALSE	n/a
9	Glebe Court	E	9 Glebe Court x R1	9 Glebe Court x R1, (E)	1	47.8	47.9	48.1	48.3	+0.3	+0.1	+0.5	36.8	36.8	37.0	FALSE	n/a
9	Glebe Court	S	9 Glebe Court x R1	9 Glebe Court x R1, (S)	0	49.5	49.7	49.7	49.7	+0.2	+0.2	+0.2	38.3	38.5	38.5	FALSE	n/a
9	Glebe Court	S	9 Glebe Court x R1	9 Glebe Court x R1, (S)	1	50.0	50.2	50.2	50.3	+0.2	+0.2	+0.3	38.7	38.9	38.9	FALSE	n/a
14	Glebe Road	N	14 Glebe Road x R1	14 Glebe Road x R1, (N)	0	46.2	46.3	46.6	46.7	+0.4	+0.1	+0.5	35.3	35.4	35.7	FALSE	n/a
14	Glebe Road	N	14 Glebe Road x R1	14 Glebe Road x R1, (N)	1	48.0	48.1	48.4	48.5	+0.4	+0.1	+0.5	36.9	37.0	37.3	FALSE	n/a
14	Glebe Road	E	14 Glebe Road x R1	14 Glebe Road x R1, (E)	0	47.6	47.8	48.0	48.1	+0.4	+0.2	+0.5	36.6	36.8	36.9	FALSE	n/a
14	Glebe Road	E	14 Glebe Road x R1	14 Glebe Road x R1, (E)	1	49.9	50.0	50.3	50.4	+0.4	+0.1	+0.5	38.6	38.7	39.0	FALSE	n/a
14	Glebe Road	N	14 Glebe Road x R1	14 Glebe Road x R1, (N)	0	47.6	47.8	48.1	48.1	+0.5	+0.2	+0.5	36.6	36.8	37.0	FALSE	n/a
14	Glebe Road	N	14 Glebe Road x R1	14 Glebe Road x R1, (N)	1	49.9	50.0	50.3	50.4	+0.4	+0.1	+0.5	38.6	38.7	39.0	FALSE	n/a
14	Glebe Road	E	14 Glebe Road x R1	14 Glebe Road x R1, (E)	0	47.9	48.0	48.2	48.3	+0.3	+0.1	+0.4	36.8	36.9	37.1	FALSE	n/a
14	Glebe Road	E	14 Glebe Road x R1	14 Glebe Road x R1, (E)	1	50.2	50.4	50.6	50.7	+0.4	+0.2	+0.4	38.9	39.1	39.3	FALSE	n/a
14	Glebe Road	S	14 Glebe Road x R1	14 Glebe Road x R1, (S)	0	46.7	46.8	47.1	47.2	+0.4	+0.1	+0.5	35.8	35.9	36.1	FALSE	n/a
14	Glebe Road	S	14 Glebe Road x R1	14 Glebe Road x R1, (S)	1	48.8	48.9	49.2	49.3	+0.4	+0.1	+0.5	37.7	37.7	38.0	FALSE	n/a
14	Glebe Road	E	14 Glebe Road x R1	14 Glebe Road x R1, (E)	0	46.4	46.5	46.8	46.9	+0.4	+0.1	+0.5	35.5	35.6	35.9	FALSE	n/a
14	Glebe Road	E	14 Glebe Road x R1	14 Glebe Road x R1, (E)	1	48.5	48.6	48.9	49.0	+0.4	+0.1	+0.5	37.4	37.5	37.7	FALSE	n/a
14	Glebe Road	S	14 Glebe Road x R1	14 Glebe Road x R1, (S)	0	40.2	40.4	40.6	40.8	+0.4	+0.2	+0.6	29.9	30.1	30.3	FALSE	n/a
14	Glebe Road	S	14 Glebe Road x R1	14 Glebe Road x R1, (S)	1	42.4	42.6	42.8	43.0	+0.4	+0.2	+0.6	31.9	32.1	32.3	FALSE	n/a
14	Glebe Road	W	14 Glebe Road x R1	14 Glebe Road x R1, (W)	0	39.9	40.1	40.1	40.3	+0.2	+0.2	+0.4	29.6	29.8	29.8	FALSE	n/a
14	Glebe Road	W	14 Glebe Road x R1	14 Glebe Road x R1, (W)	1	42.0	42.2	42.3	42.5	+0.3	+0.2	+0.5	31.5	31.7	31.8	FALSE	n/a
14	Glebe Road	S	14 Glebe Road x R1	14 Glebe Road x R1, (S)	0	40.8	40.9	40.8	41.0	0.0	+0.1	+0.2	30.5	30.5	30.5	FALSE	n/a
14	Glebe Road	S	14 Glebe Road x R1	14 Glebe Road x R1, (S)	1	42.7	42.8	42.8	43.0	+0.1	+0.1	+0.3	32.2	32.3	32.3	FALSE	n/a
14	Glebe Road	W	14 Glebe Road x R1	14 Glebe Road x R1, (W)	0	41.6	41.8	41.4	41.6	-0.2	+0.2	0.0	31.2	31.4	31.0	FALSE	n/a
14	Glebe Road	W	14 Glebe Road x R1	14 Glebe Road x R1, (W)	1	43.7	43.8	43.5	43.7	-0.2	+0.1	0.0	33.1	33.2	32.9	FALSE	n/a
16	Glebe Road	W	16 Glebe Road x R1	16 Glebe Road x R1, (W)	0	40.7	40.8	40.5	40.7	-0.2	+0.1	0.0	30.4	30.5	30.2	FALSE	n/a
16	Glebe Road	W	16 Glebe Road x R1	16 Glebe Road x R1, (W)	1	42.7	42.9	42.6	42.8	-0.1	+0.2	+0.1	32.2	32.3	32.1	FALSE	n/a
16	Glebe Road	W	16 Glebe Road x R1	16 Glebe Road x R1, (W)	0	41.0	41.1	40.8	41.0	-0.2	+0.1	0.0	30.6	30.7	30.5	FALSE	n/a
16	Glebe Road	W	16 Glebe Road x R1	16 Glebe Road x R1, (W)	1	43.0	43.2	42.9	43.1	-0.1	+0.2	+0.1	32.4	32.6	32.3	FALSE	n/a
16	Glebe Road	N	16 Glebe Road x R1	16 Glebe Road x R1, (N)	0	44.9	45.1	45.3	45.4	+0.4	+0.2	+0.5	34.1	34.3	34.5	FALSE	n/a
16	Glebe Road	N	16 Glebe Road x R1	16 Glebe Road x R1, (N)	1	46.9	47.1	47.3	47.4	+0.4	+0.2	+0.5	35.9	36.1	36.3	FALSE	n/a
16	Glebe Road	E	16 Glebe Road x R1	16 Glebe Road x R1, (E)	0	46.2	46.3	46.5	46.6	+0.3	+0.1	+0.4	35.3	35.4	35.6	FALSE	n/a
16	Glebe Road	E	16 Glebe Road x R1	16 Glebe Road x R1, (E)	1	48.1	48.3	48.5	48.6	+0.4	+0.2	+0.5	37.0	37.2	37.4	FALSE	n/a
16	Glebe Road	S	16 Glebe Road x R1	16 Glebe Road x R1, (S)	0	39.7	39.9	40.2	40.4	+0.5	+0.2	+0.7	29.5	29.6	29.9	FALSE	n/a
16	Glebe Road	S	16 Glebe Road x R1	16 Glebe Road x R1, (S)	1	41.8	42.0	42.5	42.7	+0.7	+0.2	+0.9	31.4	31.5	32.0	FALSE	n/a
16	Glebe Road	E	16 Glebe Road x R1	16 Glebe Road x R1, (E)	0	39.1	39.3	39.5	39.7	+0.4	+0.2	+0.6	28.9	29.1	29.3	FALSE	n/a
16	Glebe Road	E	16 Glebe Road x R1	16 Glebe Road x R1, (E)	1	41.4	41.6	42.0	42.2	+0.6	+0.2	+0.8	31.0	31.2	31.5	FALSE	n/a
18	Glebe Road	E	18 Glebe Road x R1	18 Glebe Road x R1, (E)	0	38.8	39.0	38.9	39.1	+0.1	+0.2	+0.3	28.7	28.8	28.7	FALSE	n/a
18	Glebe Road	E	18 Glebe Road x R1	18 Glebe Road x R1, (E)	1	41.2	41.4	41.5	41.7	+0.3	+0.2	+0.5	30.8	31.0	31.1	FALSE	n/a
18	Glebe Road	N	18 Glebe Road x R1	18 Glebe Road x R1, (N)	0	40.5	40.7	40.9	41.0	+0.4	+0.2	+0.5	30.2	30.4	30.5	FALSE	n/a
18	Glebe Road	N	18 Glebe Road x R1	18 Glebe Road x R1, (N)	1	42.5	42.7	43.0	43.2	+0.5	+0.2	+0.7	32.0	32.2	32.4	FALSE	n/a
18	Glebe Road	E	18 Glebe Road x R1	18 Glebe Road x R1, (E)	0	45.2	45.4	45.5	45.6	+0.3	+0.2	+0.4	34.4	34.6	34.7	FALSE	n/a
18	Glebe Road	E	18 Glebe Road x R1	18 Glebe Road x R1, (E)	1	47.1	47.2	47.4	47.5	+0.3	+0.1	+0.4	36.1	36.2	36.4	FALSE	n/a
18	Glebe Road	S	18 Glebe Road x R1	18 Glebe Road x R1, (S)	0	40.7	40.9	40.9	41.1	+0.2	+0.2	+0.4	30.4	30.5	30.5	FALSE	n/a
18	Glebe Road	S	18 Glebe Road x R1	18 Glebe Road x R1, (S)	1	42.8	43.0	43.1	43.3	+0.3	+0.2	+0.5	32.3	32.4	32.5	FALSE	n/a
18	Glebe Road	W	18 Glebe Road x R1	18 Glebe Road x R1, (W)	0	39.7	39.8	39.5	39.7	-0.2	+0.1	0.0	29.5	29.6	29.3	FALSE	n/a
18	Glebe Road	W	18 Glebe Road x R1	18 Glebe Road x R1, (W)	1	42.0	42.2	41.9	42.0	-0.1	+0.2	0.0	31.5	31.7	31.4	FALSE	n/a
18	Glebe Road	W	18 Glebe Road x R1	18 Glebe Road x R1, (W)	0	39.9	40.1	39.8	39.9	-0.1	+0.2	0.0	29.6	29.8	29.6	FALSE	n/a
18	Glebe Road	W	18 Glebe Road x R1	18 Glebe Road x R1, (W)	1	42.1	42.3	42.0	42.2	-0.1	+0.2	+0.1	31.6	31.8	31.5	FALSE	n/a
20	Glebe Road	S	20 Glebe Road x R1	20 Glebe Road x R1, (S)	0	44.0	44.2	43.6	43.8	-0.4	+0.2	-0.2	33.3	33.5	33.0	FALSE	n/a
20	Glebe Road	S	20 Glebe Road x R1	20 Glebe Road x R1, (S)	1	45.2	45.4	44.8	45.1	-0.4	+0.2	-0.1	34.4	34.6	34.1	FALSE	n/a
20	Glebe Road	SW	20 Glebe Road x R1	20 Glebe Road x R1, (SW)	0	44.7	44.8	44.1	44.3	-0.6	+0.1	-0.4	34.0	34.1	33.4	FALSE	n/a
20	Glebe Road	SW	20 Glebe Road x R1	20 Glebe Road x R1, (SW)	1	45.9	46.1	45.3	45.6	-0.6	+0.2	-0.3	35.0	35.2	34.5	FALSE	n/a
20	Glebe Road	W	20 Glebe Road x R1	20 Glebe Road x R1, (W)	0	43.2	43.3	42.3	42.5	-0.9	+0.1	-0.7	32.6	32.7	31.8	FALSE	n/a
20	Glebe Road	W	20 Glebe Road x R1	20 Glebe Road x R1, (W)	1	44.5	44.7	43.8	44.0	-0.7	+0.2	-0.5	33.8	34.0	33.2	FALSE	n/a
20	Glebe Road	N	20 Glebe Road x R1	20 Glebe Road x R1, (N)	0	39.7	39.9	40.1	40.3	+0.4	+0.2	+0.6	29.5	29.6	29.8	FALSE	n/a
20	Glebe Road	N	20 Glebe Road x R1	20 Glebe Road x R1, (N)	1	42.1	42.3	42.6	42.8	+0.5	+0.2	+0.7	31.6	31.8	32.1	FALSE	n/a
20	Glebe Road	N	20 Glebe Road x R1	20 Glebe Road x R1, (N)	0	39.8	40.0	40.2	40.4	+0.4	+0.2	+0.6	29.6	29.7	29.9	FALSE	n/a
20	Glebe Road	N	20 Glebe Road x R1	20 Glebe Road x R1, (N)	1	42.2	42.4	42.6	42.9	+0.4	+0.2	+0.7	31.7	31.9	32.1	FALSE	n/a
20	Glebe Road	E	20 Glebe Road x R1	20 Glebe Road x R1, (E)	0	39.5	39.7	39.7	39.9	+0.2	+0.2	+0.4	29.3	29.5	29.5	FALSE	n/a
20	Glebe Road	E	20 Glebe Road x R1	20 Glebe Road x R1, (E)	1	41.7	41.9	42.0	42.2	+0.3	+0.2	+0.5	31.3	31.4	31.5	FALSE	n/a
20	Glebe Road	N	20 Glebe Road x R1	20 Glebe Road x R1, (N)	0	39.6	39.7	39.8	40.0	+0.2	+0.1	+0.4	29.4	29.5	29.6	FALSE	n/a
20	Glebe Road	N	20 Glebe Road x R1	20 Glebe Road x R1, (N)	1	41.7	41.9	42.0	42.2	+0.3	+0.2	+0.5	31.3	31.4	31.5	FALSE	n/a
20	Glebe Road	E	20 Glebe Road x R1	20 Glebe Road x R1, (E)	0	43.0	43.2	42.7	42.8	-0.3	+0.2	-0.2	32.4	32.6	32.2	FALSE	n/a
20	Glebe Road	E	20 Glebe Road x R1	20 Glebe Road x R1, (E)	1	44.7	44.9	44.4	44.6	-0.3	+0.2	-0.1	34.0	34.1	33.7	FALSE	n/a
20	Glebe Road	S	20 Glebe Road x R1	20 Glebe Road x R1, (S)	0	43.5	43.7	43.2	43.4	-0.3	+0.2	-0.1	32.9	33.1	32.6	FALSE	n/a
20	Glebe Road	S	20 Glebe Road x R1	20 Glebe Road x R1, (S)	1	45.0	45.2	44.8	45.0	-0.2	+0.2	0.0	34.2	34.4	34.1	FALSE	n/a
20	Glebe Road	E	20 Glebe Road x R1	20 Glebe Road x R1, (E)	0	43.5	43.7	43.4	43.6	-0.1	+0.2	+0.1	32.9	33.1	32.8	FALSE	n/a
20	Glebe Road	E	20 Glebe Road x R1	20 Glebe Road x R1, (E)	1	45.0	45.2	44.9	45.1	-0.1	+0.2	+0.1	34.2	34.4	34.1	FALSE	n/a
22	Glebe Road	N	22 Glebe Road x R1	22 Glebe Road x R1, (N)	0	43.8	44.0	44.2	44.3	+0.4	+0.2	+0.5	33.2	33.3	33.5	FALSE	n/a
22	Glebe Road	N	22 Glebe Road x R1	22 Glebe Road x R1, (N)	1	45.7	45.9	46.1	46.3	+0.4	+0.2	+0.6	34.9	35.0	35.2	FALSE	n/a
22	Glebe Road	E	22 Glebe Road x R1	22 Glebe Road x R1, (E)	0	42.9	43.1	43.2	43.4	+0.3	+0.2	+0.5	32.3	32.5	32.6	FALSE	n/a
22	Glebe Road	E	22 Glebe Road x R1	22 Glebe Road x R1, (E)	1	44.7	44.9	45.1	45.2	+0.4	+0.2	+0.5	34.0	34.1	34.3	FALSE	n/a
22	Glebe Road	N	22 Glebe Road x R1	22 Glebe Road x R1, (N)	0	42.8	42.9	43.0	43.2	+0.2	+0.1	+0.4	32.3	32.3	32.4	FALSE	n/a
22	Glebe Road	N	22 Glebe Road x R1	22 Glebe Road x R1, (N)	1	44.7	44.8	45.0	45.1	+0.3	+0.1	+0.4	34.0	34.1	34.2	FALSE	n/a
22	Glebe Road	E	22 Glebe Road x R1	22 Glebe Road x R1, (E)	0	44.6	44.7	44.4	44.6	-0.2	+0.1	0.0	33.9	34.0	33.7	FALSE	n/a
22	Glebe Road	E	22 Glebe Road x R1	22 Glebe Road x R1, (E)	1	46.2	46.4	46.2	46.4	0.0	+0.2	+0.2	35.3	35.5	35.3	FALSE	n/a
22	Glebe Road	S	22 Glebe Road x R1	22 Glebe Road x R1, (S)	0	43.6	43.7	42.9	43.2	-0.7	+0.1	-0.4	33.0	33.1	32.3	FALSE	n/a
22	Glebe Road	S	22 Glebe Road x R1	22 Glebe Road x R1, (S)	1	45.0	45.2	44.5	44.7	-0.5	+0.2	-0.3	34.2	34.4	33.8	FALSE	n/a
22	Glebe Road	W	22 Glebe Road x R1	22 Glebe Road x R1, (W)	0	41.8	41.9	41.4	41.5	-0.4	+0.1	-0.3	31.4	31.4	31.0	FALSE	n/a
22	Glebe Road	W	22 Glebe Road x R1	22 Glebe Road x R1, (W)	1	43.6	43.8	43.3	43.5	-0.3	+0.2	-0.1	33.0	33.2	32.7	FALSE	n/a
23	Glebe Road	N	23 Glebe Road x R1	23 Glebe Road x R1, (N)	0	48.2	48.4	48.4	48.5	+0.2	+0.2	+0.3	37.1	37.3	37.3	FALSE	n/a
23	Glebe Road	N	23 Glebe Road x R1	23 Glebe Road x R1, (N)	1	48.9	49.1	49.1	49.2	+0.2	+0.2	+0.3	37.7	37.9	37.9	FALSE	n/a
23	Glebe Road	E	23 Glebe Road x R1	23 Glebe Road x R1, (E)	0	52.7	52.8	52.9	52.9	+0.2	+0.1	+0.2	41.2	41.3	41.3	FALSE	n/a
23	Glebe Road	E	23 Glebe Road x R1	23 Glebe Road x R1, (E)	1	53.0	53.1	53.1	53.2	+0.1	+0.1	+0.2	41.4	41.5	41.5	FALSE	n/a
23	Glebe Road	S	23 Glebe Road x R1	23 Glebe Road x R1, (S)	0	59.3	59.4	59.6	59.7	+0.3	+0.1	+0.4	47.1	47.2	47.4	FALSE	n/a
23	Glebe Road	S	23 Glebe Road x R1	23 Glebe Road x R1, (S)	1	59.2	59.3	59.4	59.6	+0.2	+0.1	+0.4	47.0	47.1	47.2	FALSE	n/a
23	Glebe Road	W	23 Glebe Road x R1	23 Glebe Road x R1, (W)	0	55.5	55.6	55.7	55.7	+0.2	+0.1	+0.2	43.7	43.8	43.9	FALSE	n/a
23	Glebe Road	W	23 Glebe Road x R1	23 Glebe Road x R1, (W)	1	55.5	55.6	55.7	55.7	+0.2	+0.1	+0.2	43.7	43.8	43.9	FALSE	n/a
25	Glebe Road	W	25 Glebe Road x R1	25 Glebe Road x R1, (W)	0	56.6	56.7	56.9	56.9	+0.3	+0.1	+0.3	44.7	44.8	44.9	FALSE	n/a
25	Glebe Road	W	25 Glebe Road x R1	25 Glebe Road x R1, (W)	1	56.6	56.7	56.9	56.9	+0.3	+0.1	+0.3	44.7	44.8	44.9	FALSE	n/a
25	Glebe Road	N	25 Glebe Road x R1	25 Glebe Road x R1, (N)	0	44.2	44.4	43.9	44.1	-0.3	+0.2	-0.1	33.5	33.7	33.2	FALSE	n/a
25	Glebe Road	N	25 Glebe Road x R1	25 Glebe Road x R1, (N)	1	46.1	46.3	45.8	46.0	-0.3	+0.2	-0.1	35.2	35.4	35.0	FALSE	n/a
25	Glebe Road	E	25 Glebe Road x R1	25 Glebe Road x R1, (E)	0	55.3	55.5	55.5	55.6	+0.2	+0.2	+0.3	43.5	43.7	43.7	FALSE	n/a
25	Glebe Road	E	25 Glebe Road x R1	25 Glebe Road x R1, (E)	1	55.5	55.6	55.7	55.8	+0.2	+0.1	+0.3	43.7	43.8	43.9	FALSE	n/a
25	Glebe Road	S	25 Glebe Road x R1	25 Glebe Road x R1, (S)	0	59.3	59.5	59.6	59.6	+0.3	+0.2	+0.3	47.1	47.3	47.4	FALSE	n/a
25	Glebe Road	S	25 Glebe Road x R1	25 Glebe Road x R1, (S)	1	59.2	59.4	59.5	59.6	+0.3	+0.2	+0.4	47.0	47.2	47.3	FALSE	n/a
30	Glebe Road	N	30 Glebe Road x R1	30 Glebe Road x R1, (N)	0	54.3	54.5	54.5	54.5	+0.2	+0.2	+0.2	42.6	42.8	42.8	FALSE	n/a
30	Glebe Road	N	30 Glebe Road x R1	30 Glebe Road x R1, (N)	1	54.6	54.8	54.8	54.8	+0.2	+0.2	+0.2	42.9	43.1	43.1	FALSE	n/a
30	Glebe Road	E	30 Glebe Road x R1	30 Glebe Road x R1, (E)	0	52.3	52.5	52.4	52.5	+0.1	+0.2	+0.2	40.8	41.0	40.9	FALSE	n/a
30	Glebe Road	E	30 Glebe Road x R1	30 Glebe Road x R1, (E)	1	52.6	52.

Building No	Street	Façade	Address	Receptor	Floor	dB LA10,18h				Short-term	Long term		dB Lnight,outside			Long-term (night)	
											DM comparison	DS comparison				DM comparison	DS comparison
						DMby	DMfy	DSby	DSfy	DSby-DMby	DMfy-DMby	DSfy-DMby	DMby	DMfy	DSfy	DMfy-DMby	DSfy-DMby
30	Glebe Road	W	30 Glebe Road x R1	30 Glebe Road x R1, (W)	0	50.9	51.1	51.1	51.2	+0.2	+0.2	+0.3	39.5	39.7	39.7	FALSE	n/a
30	Glebe Road	W	30 Glebe Road x R1	30 Glebe Road x R1, (W)	1	51.4	51.6	51.6	51.6	+0.2	+0.2	+0.2	40.0	40.2	40.2	FALSE	n/a
32	Glebe Road	W	32 Glebe Road x R1	32 Glebe Road x R1, (W)	0	53.5	53.7	53.6	53.6	+0.1	+0.2	+0.1	41.9	42.1	42.0	FALSE	n/a
32	Glebe Road	W	32 Glebe Road x R1	32 Glebe Road x R1, (W)	1	53.8	54.0	54.0	54.0	+0.2	+0.2	+0.2	42.2	42.3	42.3	FALSE	n/a
32	Glebe Road	N	32 Glebe Road x R1	32 Glebe Road x R1, (N)	0	56.5	56.6	56.6	56.6	+0.1	+0.1	+0.1	44.6	44.7	44.7	FALSE	n/a
32	Glebe Road	N	32 Glebe Road x R1	32 Glebe Road x R1, (N)	1	56.7	56.8	56.7	56.7	0.0	+0.1	0.0	44.8	44.9	44.8	FALSE	n/a
32	Glebe Road	N	32 Glebe Road x R1	32 Glebe Road x R1, (N)	0	56.9	57.1	56.8	56.9	-0.1	+0.2	0.0	44.9	45.1	44.9	FALSE	n/a
32	Glebe Road	N	32 Glebe Road x R1	32 Glebe Road x R1, (N)	1	57.2	57.3	57.0	57.1	-0.2	+0.1	-0.1	45.2	45.3	45.0	FALSE	n/a
32	Glebe Road	E	32 Glebe Road x R1	32 Glebe Road x R1, (E)	0	53.2	53.3	53.1	53.2	-0.1	+0.1	0.0	41.6	41.7	41.5	FALSE	n/a
32	Glebe Road	E	32 Glebe Road x R1	32 Glebe Road x R1, (E)	1	53.6	53.8	53.5	53.6	-0.1	+0.2	0.0	42.0	42.2	41.9	FALSE	n/a
32	Glebe Road	S	32 Glebe Road x R1	32 Glebe Road x R1, (S)	0	47.4	47.6	46.8	47.0	-0.6	+0.2	-0.4	36.4	36.6	35.9	FALSE	n/a
32	Glebe Road	S	32 Glebe Road x R1	32 Glebe Road x R1, (S)	1	48.8	49.0	48.4	48.6	-0.4	+0.2	-0.2	37.7	37.8	37.3	FALSE	n/a
34	Glebe Road	NE	34 Glebe Road x R1	34 Glebe Road x R1, (NE)	0	50.3	50.4	50.1	50.2	-0.2	+0.1	-0.1	39.0	39.1	38.8	FALSE	n/a
34	Glebe Road	NE	34 Glebe Road x R1	34 Glebe Road x R1, (NE)	1	50.9	51.1	50.7	50.8	-0.2	+0.2	-0.1	39.5	39.7	39.4	FALSE	n/a
34	Glebe Road	NE	34 Glebe Road x R1	34 Glebe Road x R1, (NE)	0	51.4	51.6	51.1	51.2	-0.3	+0.2	-0.2	40.0	40.2	39.7	FALSE	n/a
34	Glebe Road	NE	34 Glebe Road x R1	34 Glebe Road x R1, (NE)	1	52.2	52.4	51.8	51.9	-0.4	+0.2	-0.3	40.7	40.9	40.4	FALSE	n/a
34	Glebe Road	SE	34 Glebe Road x R1	34 Glebe Road x R1, (SE)	0	49.8	50.0	49.5	49.7	-0.3	+0.2	-0.1	38.6	38.7	38.3	FALSE	n/a
34	Glebe Road	SE	34 Glebe Road x R1	34 Glebe Road x R1, (SE)	1	50.8	51.0	50.8	51.0	0.0	+0.2	+0.2	39.5	39.6	39.5	FALSE	n/a
34	Glebe Road	SW	34 Glebe Road x R1	34 Glebe Road x R1, (SW)	0	47.3	47.5	46.6	46.8	-0.7	+0.2	-0.5	36.3	36.5	35.7	FALSE	n/a
34	Glebe Road	SW	34 Glebe Road x R1	34 Glebe Road x R1, (SW)	1	48.7	48.9	48.3	48.6	-0.4	+0.2	-0.1	37.6	37.7	37.2	FALSE	n/a
34	Glebe Road	SE	34 Glebe Road x R1	34 Glebe Road x R1, (SE)	0	47.3	47.5	46.6	46.9	-0.7	+0.2	-0.4	36.3	36.5	35.7	FALSE	n/a
34	Glebe Road	SE	34 Glebe Road x R1	34 Glebe Road x R1, (SE)	1	48.7	48.9	48.4	48.6	-0.3	+0.2	-0.1	37.6	37.7	37.3	FALSE	n/a
34	Glebe Road	SW	34 Glebe Road x R1	34 Glebe Road x R1, (SW)	0	47.0	47.2	46.4	46.6	-0.6	+0.2	-0.4	36.0	36.2	35.5	FALSE	n/a
34	Glebe Road	SW	34 Glebe Road x R1	34 Glebe Road x R1, (SW)	1	48.3	48.5	48.0	48.2	-0.3	+0.2	-0.1	37.2	37.4	36.9	FALSE	n/a
34	Glebe Road	NW	34 Glebe Road x R1	34 Glebe Road x R1, (NW)	0	51.0	51.1	51.0	51.0	0.0	+0.1	0.0	39.6	39.7	39.6	FALSE	n/a
34	Glebe Road	NW	34 Glebe Road x R1	34 Glebe Road x R1, (NW)	1	51.4	51.6	51.4	51.5	0.0	+0.2	+0.1	40.0	40.2	40.0	FALSE	n/a
36	Glebe Road	NW	36 Glebe Road x R1	36 Glebe Road x R1, (NW)	0	46.3	46.5	46.1	46.2	-0.2	+0.2	-0.1	35.4	35.6	35.2	FALSE	n/a
36	Glebe Road	NW	36 Glebe Road x R1	36 Glebe Road x R1, (NW)	1	47.7	47.9	47.3	47.4	-0.4	+0.2	-0.3	36.7	36.8	36.3	FALSE	n/a
36	Glebe Road	NE	36 Glebe Road x R1	36 Glebe Road x R1, (NE)	0	50.2	50.4	49.0	49.2	-1.2	+0.2	-1.0	38.9	39.1	37.8	FALSE	n/a
36	Glebe Road	NE	36 Glebe Road x R1	36 Glebe Road x R1, (NE)	1	51.5	51.7	50.5	50.7	-1.0	+0.2	-0.8	40.1	40.3	39.2	FALSE	n/a
36	Glebe Road	SE	36 Glebe Road x R1	36 Glebe Road x R1, (SE)	0	50.7	50.9	49.4	49.6	-1.3	+0.2	-1.1	39.4	39.5	38.2	FALSE	n/a
36	Glebe Road	SE	36 Glebe Road x R1	36 Glebe Road x R1, (SE)	1	52.0	52.2	51.5	51.7	-0.5	+0.2	-0.3	40.5	40.7	40.1	FALSE	n/a
36	Glebe Road	SW	36 Glebe Road x R1	36 Glebe Road x R1, (SW)	0	48.3	48.5	47.4	47.6	-0.9	+0.2	-0.7	37.2	37.4	36.4	FALSE	n/a
36	Glebe Road	SW	36 Glebe Road x R1	36 Glebe Road x R1, (SW)	1	49.6	49.8	49.6	49.9	0.0	+0.2	+0.3	38.4	38.6	38.4	FALSE	n/a
38	Glebe Road	SW	38 Glebe Road x R1	38 Glebe Road x R1, (SW)	0	49.2	49.4	47.2	47.4	-2.0	+0.2	-1.8	38.0	38.2	36.2	FALSE	n/a
38	Glebe Road	SW	38 Glebe Road x R1	38 Glebe Road x R1, (SW)	1	51.1	51.3	49.6	49.8	-1.5	+0.2	-1.3	39.7	39.9	38.4	FALSE	n/a
38	Glebe Road	NW	38 Glebe Road x R1	38 Glebe Road x R1, (NW)	0	45.2	45.4	44.4	44.5	-0.8	+0.2	-0.7	34.4	34.6	33.7	FALSE	n/a
38	Glebe Road	NW	38 Glebe Road x R1	38 Glebe Road x R1, (NW)	1	46.9	47.1	45.9	46.1	-1.0	+0.2	-0.8	35.9	36.1	35.0	FALSE	n/a
38	Glebe Road	NW	38 Glebe Road x R1	38 Glebe Road x R1, (NW)	0	47.6	47.7	46.0	46.1	-1.6	+0.1	-1.5	36.6	36.7	35.1	FALSE	n/a
38	Glebe Road	NW	38 Glebe Road x R1	38 Glebe Road x R1, (NW)	1	49.3	49.5	47.6	47.8	-1.7	+0.2	-1.5	38.1	38.3	36.6	FALSE	n/a
38	Glebe Road	NE	38 Glebe Road x R1	38 Glebe Road x R1, (NE)	0	52.1	52.3	49.8	50.0	-2.3	+0.2	-2.1	40.6	40.8	38.6	FALSE	n/a
38	Glebe Road	NE	38 Glebe Road x R1	38 Glebe Road x R1, (NE)	1	53.9	54.0	51.7	51.9	-2.2	+0.1	-2.0	42.2	42.3	40.3	FALSE	n/a
38	Glebe Road	NE	38 Glebe Road x R1	38 Glebe Road x R1, (NE)	0	53.8	53.9	50.6	50.9	-3.2	+0.1	-2.9	42.2	42.2	39.3	FALSE	n/a
38	Glebe Road	NE	38 Glebe Road x R1	38 Glebe Road x R1, (NE)	1	55.8	56.0	52.8	53.0	-3.0	+0.2	-2.8	44.0	44.1	41.3	FALSE	n/a
38	Glebe Road	SE	38 Glebe Road x R1	38 Glebe Road x R1, (SE)	0	54.2	54.4	49.6	49.9	-4.6	+0.2	-4.3	42.5	42.7	38.4	FALSE	n/a
38	Glebe Road	SE	38 Glebe Road x R1	38 Glebe Road x R1, (SE)	1	56.7	56.9	51.8	52.1	-4.9	+0.2	-4.6	44.8	44.9	40.4	FALSE	n/a
38	Glebe Road	SW	38 Glebe Road x R1	38 Glebe Road x R1, (SW)	0	53.0	53.2	48.0	48.2	-5.0	+0.2	-4.8	41.4	41.6	36.9	FALSE	n/a
38	Glebe Road	SW	38 Glebe Road x R1	38 Glebe Road x R1, (SW)	1	55.4	55.6	50.2	50.4	-5.2	+0.2	-5.0	43.6	43.8	38.9	FALSE	n/a
38	Glebe Road	SE	38 Glebe Road x R1	38 Glebe Road x R1, (SE)	0	52.6	52.7	47.4	47.6	-5.2	+0.1	-5.0	41.1	41.2	36.4	FALSE	n/a
38	Glebe Road	SE	38 Glebe Road x R1	38 Glebe Road x R1, (SE)	1	55.0	55.2	49.4	49.6	-5.6	+0.2	-5.4	43.2	43.4	38.2	FALSE	n/a
40	Glebe Road	NW	40 Glebe Road x R1	40 Glebe Road x R1, (NW)	0	44.8	45.0	42.5	42.8	-2.3	+0.2	-2.0	34.1	34.2	32.0	FALSE	n/a
40	Glebe Road	NW	40 Glebe Road x R1	40 Glebe Road x R1, (NW)	1	47.2	47.4	45.0	45.2	-2.2	+0.2	-2.0	36.2	36.4	34.2	FALSE	n/a
40	Glebe Road	NW	40 Glebe Road x R1	40 Glebe Road x R1, (NW)	0	49.3	49.4	44.6	44.8	-4.7	+0.1	-4.5	38.1	38.2	33.9	FALSE	n/a
40	Glebe Road	NW	40 Glebe Road x R1	40 Glebe Road x R1, (NW)	1	51.6	51.7	46.8	47.1	-4.8	+0.1	-4.5	40.2	40.3	35.9	FALSE	n/a
40	Glebe Road	NE	40 Glebe Road x R1	40 Glebe Road x R1, (NE)	0	53.7	53.9	46.0	46.2	-7.7	+0.2	-7.5	42.1	42.2	35.1	FALSE	n/a
40	Glebe Road	NE	40 Glebe Road x R1	40 Glebe Road x R1, (NE)	1	56.1	56.2	47.9	48.1	-8.2	+0.1	-8.0	44.2	44.3	36.8	FALSE	n/a
40	Glebe Road	NW	40 Glebe Road x R1	40 Glebe Road x R1, (NW)	0	52.1	52.3	44.8	45.0	-7.3	+0.2	-7.1	40.6	40.8	34.1	FALSE	n/a
40	Glebe Road	NW	40 Glebe Road x R1	40 Glebe Road x R1, (NW)	1	53.9	54.0	46.9	47.1	-7.0	+0.1	-6.8	42.2	42.3	35.9	FALSE	n/a
40	Glebe Road	NE	40 Glebe Road x R1	40 Glebe Road x R1, (NE)	0	59.8	60.0	53.8	54.1	-6.0	+0.2	-5.7	47.6	47.7	42.2	FALSE	n/a
40	Glebe Road	NE	40 Glebe Road x R1	40 Glebe Road x R1, (NE)	1	62.9	63.1	55.5	55.8	-7.4	+0.2	-7.1	50.3	50.5	43.7	FALSE	n/a
40	Glebe Road	SE	40 Glebe Road x R1	40 Glebe Road x R1, (SE)	0	62.9	63.1	56.5	56.8	-6.4	+0.2	-6.1	50.3	50.5	44.6	FALSE	n/a
40	Glebe Road	SE	40 Glebe Road x R1	40 Glebe Road x R1, (SE)	1	66.7	66.9	58.1	58.4	-8.6	+0.2	-8.3	53.8	53.9	46.0	FALSE	n/a
40	Glebe Road	SW	40 Glebe Road x R1	40 Glebe Road x R1, (SW)	0	44.9	45.0	41.3	41.5	-3.6	+0.1	-3.4	34.1	34.2	30.9	FALSE	n/a
40	Glebe Road	SW	40 Glebe Road x R1	40 Glebe Road x R1, (SW)	1	47.7	47.9	44.2	44.4	-3.5	+0.2	-3.3	36.7	36.8	33.5	FALSE	n/a
40	Glebe Road	SE	40 Glebe Road x R1	40 Glebe Road x R1, (SE)	0	44.8	44.9	41.4	41.6	-3.4	+0.1	-3.2	34.1	34.1	31.0	FALSE	n/a
40	Glebe Road	SE	40 Glebe Road x R1	40 Glebe Road x R1, (SE)	1	47.6	47.8	44.2	44.4	-3.4	+0.2	-3.2	36.6	36.8	33.5	FALSE	n/a
40	Glebe Road	SW	40 Glebe Road x R1	40 Glebe Road x R1, (SW)	0	58.4	58.6	54.1	54.3	-4.3	+0.2	-4.1	46.3	46.5	42.4	FALSE	n/a
40	Glebe Road	SW	40 Glebe Road x R1	40 Glebe Road x R1, (SW)	1	61.6	61.8	56.3	56.6	-5.3	+0.2	-5.0	49.2	49.4	44.4	FALSE	n/a
40	Glebe Road	SW	40 Glebe Road x R1	40 Glebe Road x R1, (SW)	0	56.3	56.5	52.8	53.1	-3.5	+0.2	-3.2	44.4	44.6	41.3	FALSE	n/a
40	Glebe Road	SW	40 Glebe Road x R1	40 Glebe Road x R1, (SW)	1	59.3	59.5	55.1	55.4	-4.2	+0.2	-3.9	47.1	47.3	43.3	FALSE	n/a
40 A	Glebe Road	SW	40 A Glebe Road x R1	40 A Glebe Road x R1, (SW)	0	60.7	60.9	53.6	53.9	-7.1	+0.2	-6.8	48.4	48.5	42.0	FALSE	n/a
40 A	Glebe Road	SW	40 A Glebe Road x R1	40 A Glebe Road x R1, (SW)	1	63.9	64.1	55.7	55.9	-8.2	+0.2	-8.0	51.2	51.4	43.9	FALSE	n/a
40 A	Glebe Road	NW	40 A Glebe Road x R1	40 A Glebe Road x R1, (NW)	0	45.5	45.7	43.3	43.5	-2.2	+0.2	-2.0	34.7	34.9	32.7	FALSE	n/a
40 A	Glebe Road	NW	40 A Glebe Road x R1	40 A Glebe Road x R1, (NW)	1	48.1	48.3	45.6	45.8	-2.5	+0.2	-2.3	37.0	37.2	34.8	FALSE	n/a
40 A	Glebe Road	NE	40 A Glebe Road x R1	40 A Glebe Road x R1, (NE)	0	58.1	58.3	53.2	53.4	-4.9	+0.2	-4.7	46.0	46.2	41.6	FALSE	n/a
40 A	Glebe Road	NE	40 A Glebe Road x R1	40 A Glebe Road x R1, (NE)	1	61.5	61.7	55.3	55.6	-6.2	+0.2	-5.9	49.1	49.3	43.5	FALSE	n/a
40 A	Glebe Road	SE	40 A Glebe Road x R1	40 A Glebe Road x R1, (SE)	0	63.1	63.3	55.9	56.1	-7.2	+0.2	-7.0	50.5	50.7	44.0	FALSE	n/a
40 A	Glebe Road	SE	40 A Glebe Road x R1	40 A Glebe Road x R1, (SE)	1	67.0	67.2	58.0	58.2	-9.0	+0.2	-8.8	54.0	54.2	45.9	FALSE	n/a
40 A	Glebe Road	SE	40 A Glebe Road x R1	40 A Glebe Road x R1, (SE)	0	63.9	64.1	56.1	56.3	-7.8	+0.2	-7.6	51.2	51.4	44.2	FALSE	n/a
40 A	Glebe Road	SE	40 A Glebe Road x R1	40 A Glebe Road x R1, (SE)	1	68.1	68.3	58.1	58.4	-10.0	+0.2	-9.7	55.0	55.2	46.0	FALSE	+0.2
42	Glebe Road	NW	42 Glebe Road x R1	42 Glebe Road x R1, (NW)	0	51.3	51.5	49.4	49.5	-1.9	+0.2	-1.8	39.9	40.1	38.2	FALSE	n/a
42	Glebe Road	NW	42 Glebe Road x R1	42 Glebe Road x R1, (NW)	1	53.2	53.3	50.4	50.5	-2.8	+0.1	-2.7	41.6	41.7	39.1	FALSE	n/a
42	Glebe Road	NE	42 Glebe Road x R1	42 Glebe Road x R1, (NE)	0	62.7	62.8	50.5	50.7	-12.2	+0.1	-12.0	50.2	50.3	39.2	FALSE	n/a
42	Glebe Road	NE	42 Glebe Road x R1	42 Glebe Road x R1, (NE)	1	65.1	65.2	51.9	52.1	-13.2	+0.1	-13.0	52.3	52.4	40.4	FALSE	n/a
42	Glebe Road	SE	42 Glebe Road x R1	42 Glebe Road x R1, (SE)	0	68.8	68.9	55.1	55.3	-13.7	+0.1	-13.5	55.7	55.7	43.3	FALSE	+0.1
42	Glebe Road	SE	42 Glebe Road x R1	42 Glebe Road x R1, (SE)	1	71.4	71.6	56.8	57.1	-14.6	+0.2	-14.3	58.0	58.2	44.9	FALSE	+0.2
42	Glebe Road	SE	42 Glebe Road x R1	42 Glebe Road x R1, (SE)	0	67.7	67.9	55.1	55.3	-12.6	+0.2	-12.4	54.7	54.8	43.3	FALSE	n/a
42	Glebe Road	SE	42 Glebe Road x R1	42 Glebe Road x R1, (SE)	1	70.4	70.5	57.1	57.3	-13.3	+0.1	-13.1	57.1	57.2	45.1	FALSE	+0.1
42	Glebe Road	SW	42 Glebe Road x R1	42 Glebe Road x R1, (SW)	0	62.5	62.7	53.6	53.9	-8.9	+0.2	-8.6	50.0	50.2	42.0	FALSE	n/a
42	Glebe Road	SW	42 Glebe Road x R1	42 Glebe Road x R1, (SW)	1	65.9	66.1	55.8	56.0	-10.1	+0.2	-9.9	53.0	53.2	44.0	FALSE	n/a
42 A	Glebe Road	SW	42 A Glebe Road x R1	42 A Glebe Road x R1, (SW)	0	59.3	59.4	49.3	49.6	-10.0	+0.1	-9.7	47.1	47.2	38.1	FALSE	n/a
42 A	Glebe Road	SW	42 A Glebe Road x R1	42 A Glebe Road x R1, (SW)	1	61.7	61.8	51.2	51.4	-10.5	+0.1	-10.3	49.3	49.4	39.8	FALSE	n/a
42 A	Glebe Road	NW	42 A Glebe Road x R1	42 A Glebe Road x R1, (NW)	0	53.3	53.5	48.7	48.8	-4.6	+0.2	-4.5	41.7	41.9	37.6	FALSE	n/a
42 A	Glebe Road	NW	42 A Glebe Road x R1	42 A Glebe Road x R1, (NW)	1	55.5	55.7	49.8	49.9	-5.7	+0.2	-5.6	43.7	43.9	38.6	FALSE	n/a
42 A	Glebe Road	NW	42 A Glebe Road x R1	42 A Glebe Road x R1, (NW)	0	55.7	55.8	49.8	49.9	-5.9	+0.1	-5.8	43.9	44.0	38.6	FALSE	n/a
42 A	Glebe Road	NW	42 A Glebe Road x R1	42 A Glebe Road x R1, (NW)	1	58.3	58.5	50.8	51.0	-7.5	+0.2	-7.3	46.2	46.4	39.5	FALSE	n/a
42 A	Glebe Road	NE	42 A Glebe Road x R1	42 A Glebe Road x R1, (NE)	0	63.8	63.9	52.0	52.2	-11.8	+0.1	-11.6	51.2	51.2	40.5	FALSE	n/a
42 A	Glebe Road	NE	42 A Glebe Road x R1	42 A Glebe Road x R1, (NE)	1	66.3	66.4	53.6	53.8	-12.7	+0.1	-12.5	53.4	53.5	42.0	FALSE	n/a
42 A	Glebe Road	SE	42 A Glebe Road x R1	42 A Glebe Road x R1, (SE)	0	69.5	69.6	54.9	55.1	-14.6	+0.1	-14.4	56.3	56.4	43.1	FALSE	+0.1
42 A	Glebe Road	SE	42 A Glebe Road x R1	42 A Glebe Road x R1, (SE)	1	71.7	71.8	56.8	57.1	-14.9	+0.1	-14.6	58.3	58.4	44.9	FALSE	+0.1
44	Glebe Road	N	44 Glebe Road x R1	44 Glebe Road x R1, (N)	0	50.6	50.7	47.8	47.9	-2.8	+0.1	-2.7	39.3	39.4	36.8	FALSE	n/a
44	Glebe Road	N	44 Glebe Road x R1	44 Glebe Road x R1, (N)	1	52.0	52.2	49.0	49.1	-3.0	+0.2	-2.9	40.5	40.7	37.8	FALSE	n/a
44	Glebe Road	E	44 Glebe Road x R1	44 Glebe Road x R1, (E)	0	60.1	60.3	53.3	53.6	-6.8	+0.2	-6.5	47.8	48.0	41.7	FALSE	n/a
44	Glebe Road	E	44 Glebe Road x R1	44 Glebe Road x R1, (E)	1	63.2	63.4	55.1	55.3	-8.1	+0.2	-7.9	50.6	50.8	43.3	FALSE	n/a
44	Glebe Road	S	44 Glebe Road x R1	44 Glebe Road x R1, (S)	0	61.3	61.4	54.0	54.3	-7.3	+0.1	-7.0	48.9	49.0	42.3	FALSE	n/a
44	Glebe Road	S	44 Glebe Road x R1	44 Glebe Road x R1, (S)	1	64.7	64.8	55.9	56.2	-8.8	+0.1	-8.5	52.0	52.1	44.0	FALSE	n/a
44	Glebe Road	E	44 Glebe Road x R1	44 Glebe Road x R1, (E)	0	61.0	61.1	53.9	54.1	-7.1	+0.1	-6.9	48.6	48.7	42.2	FALSE	n/a
44	Glebe Road	E	44 Glebe Road x R1	44 Glebe Road x R1, (E)	1	64.2	64.4	55.8	56.1	-8.4	+0.2	-8.1	51.5	51.7	44.0	FALSE	n/a
44	Glebe Road	S	44 Glebe Road x R1	44 Glebe Road x R1, (S)	0	61.0	61.2	53.9	54.2	-7.1	+0.2	-6.8	48.6	48.8	42.2	FALSE	n/a
44	Glebe Road	S	44 Glebe Road x R1	44 Glebe Road x R1, (S)	1	64.2	64.4	55.9	56.2	-8.3	+0.2	-8.0	51.5	51.7	44.0	FALSE	n/a
44	Glebe Road	W	44 Glebe Road x R1	44 Glebe Road x R1, (W)	0	52.4	52.6	49.3	49.5	-3.1	+0.2	-2.9	40.9	41.1	38.1	FALSE	n/a
44	Glebe Road	W	44 Glebe Road x R1	44 Glebe Road x R1, (W)	1	55.1	55.3	51.3	51.5	-3.8	+0.2	-3.6	43.3	43.5	39.9	FALSE	n/a
46	Glebe Road	SE	46 Glebe Road x R1	46 Glebe Road x R1, (SE)	0	63.2	63.4	55.5	55.8	-7.7	+0.2	-7.4	50.6	50.8	43.7	FALSE	n/a
46	Glebe Road	SE	46 Glebe Road x R1	46 Glebe Road x R1, (SE)	1	66.3	66.5	57.4	57.7	-8.9	+0.2	-8.6	53.4	53.6	45.4	FALSE	n/a
46	Glebe Road	SW	46 Glebe Road x R1	46 Glebe Road x R1, (SW)	0	59.7	59.9	54.8	55.1	-4.9	+0.2	-4.6	47.5	47.6	43.1	FALSE	n/a
46	Glebe Road	SW	46 Glebe Road x R1	46 Glebe Road x R1, (SW)	1	63.3	63.5	56.8	57.1	-6.5	+0.2	-6.2	50.7	50.9	44.9	FALSE	n/a
46	Glebe Road	SE	46 Glebe Road x R1	46 Glebe Road x R1, (SE)	0	59.6	59.8	54.8	55.0	-4.8	+0.2	-4.6	47.4	47.6	43.1	FALSE	n/a
46	Glebe Road	SE	46 Glebe Road x R1	46 Glebe Road x R1, (SE)	1	63.1	63.3	56.8	57.1	-6.3	+0.2	-6.0	50.5	50.7	44.9	FALSE	n/a
46	Glebe Road	SW	46 Glebe Road x R1	46 Glebe Road x R1, (SW)	0	57.5	57.7	53.7	54.0	-3.8	+0.2	-3.5	45.5	45.7	42.1	FALSE	n/a
46	Glebe Road	SW	46 Glebe Road x R1	46 Glebe Road x R1, (SW)	1	60.6	60.8	56.2	56.4	-4.4	+0.2	-4.2	48.3	48.5	44.3	FALSE	n/a
46	Glebe Road	NW	46 Glebe Road x R1	46 Glebe Road x R1, (NW)	0	49.4	49.6	47.2	47.4	-2.2	+0.2	-2.0	38.2	38.4	36.2	FALSE	n/a
46	Glebe Road	NW	46 Glebe Road x R1	46 Glebe Road x R1, (NW)	1	51.6	51.8	49.4	49.6	-2.2	+0.2	-2.0	40.2	40.4	38.2	FALSE	n/a
46	Glebe Road	NW	46 Glebe Road x R1	46 Glebe Road x R1, (NW)	0	47.5	47.7	46.0	46.2	-1.5	+0.2	-1.3	36.5	36.7	35.1	FALSE	n/a
46	Glebe Road	NW	46 Glebe Road x R1	46 Glebe Road x R1, (NW)	1	49.9	50.1	48.2	48.4	-1.7	+0.2	-1.5	38.6	38.8	37.1	FALSE	n/a
46	Glebe Road	NW	46 Glebe Road x R1	46 Glebe Road x R1, (NW)	0	45.4	45.6	43.6	43.8	-1.8	+0.2	-1.6	34.6	34.8	33.0	FALSE	n/a
46	Glebe Road	NW	46 Glebe Road x R1	46 Glebe Road x R1, (NW)	1	47.8	48.0	45.9	46.1	-1.9	+0.2	-1.7	36.8	36.9	35.0	FALSE	n/a
46	Glebe Road	NE	46 Glebe Road x R1	46 Glebe Road x R1, (NE)	0	60.0	60.2	52.0	52.3	-8.0	+0.2	-7.7	47.7	47.9	40.5	FALSE	n/a
46	Glebe Road	NE	46 Glebe Road x R1	46 Glebe Road x R1, (NE)	1	63.0	63.1	54.0	54.2	-9.0	+0.1	-8.8	50.4	50.5	42.3	FALSE	n/a
48	Glebe Road	NW	48 Glebe Road x R1	48 Glebe Road x R1, (NW)	0	44.6	44.8	43.7	43.9	-0.9	+0.2	-0.7	33.9	34.1	33.1	FALSE	n/a
48	Glebe Road	NW	48 Glebe Road x R1	48 Glebe Road x R1, (NW)	1	46.7	46.9	45.7	45.9	-1.0	+0.2	-0.8	35.8	35.9	34.9	FALSE	n/a
48	Glebe Road	NE

Building No	Street	Façade	Address	Receptor	Floor	dB LA10,18h				Short-term	Long term		dB Lnight,outside			Long-term (night)	
											DM comparison	DS comparison				DM comparison	DS comparison
						DMby	DMfy	DSby	DSfy	DSby-DMby	DMfy-DMby	DSfy-DMby	DMby	DMfy	DSfy	DMfy-DMby	DSfy-DMby
50	Glebe Road	W	50 Glebe Road x R1	50 Glebe Road x R1, (W)	1	49.8	49.9	49.6	49.6	-0.2	+0.1	-0.2	38.6	38.6	38.4	FALSE	n/a
50	Glebe Road	N	50 Glebe Road x R1	50 Glebe Road x R1, (N)	0	50.9	51.0	50.4	50.5	-0.5	+0.1	-0.4	39.5	39.6	39.1	FALSE	n/a
50	Glebe Road	N	50 Glebe Road x R1	50 Glebe Road x R1, (N)	1	51.7	51.9	50.9	51.0	-0.8	+0.2	-0.7	40.3	40.4	39.5	FALSE	n/a
50	Glebe Road	E	50 Glebe Road x R1	50 Glebe Road x R1, (E)	0	50.2	50.4	48.7	48.9	-1.5	+0.2	-1.3	38.9	39.1	37.6	FALSE	n/a
50	Glebe Road	E	50 Glebe Road x R1	50 Glebe Road x R1, (E)	1	51.7	51.8	50.0	50.2	-1.7	+0.1	-1.5	40.3	40.4	38.7	FALSE	n/a
52	Glebe Road	S	52 Glebe Road x R1	52 Glebe Road x R1, (S)	0	50.2	50.4	47.6	47.9	-2.6	+0.2	-2.3	38.9	39.1	36.6	FALSE	n/a
52	Glebe Road	S	52 Glebe Road x R1	52 Glebe Road x R1, (S)	1	51.9	52.1	49.4	49.6	-2.5	+0.2	-2.3	40.4	40.6	38.2	FALSE	n/a
52	Glebe Road	W	52 Glebe Road x R1	52 Glebe Road x R1, (W)	0	51.7	51.8	51.7	51.7	0.0	+0.1	0.0	40.3	40.4	40.3	FALSE	n/a
52	Glebe Road	W	52 Glebe Road x R1	52 Glebe Road x R1, (W)	1	52.0	52.1	52.0	52.0	0.0	+0.1	0.0	40.5	40.6	40.5	FALSE	n/a
52	Glebe Road	S	52 Glebe Road x R1	52 Glebe Road x R1, (S)	0	52.1	52.2	52.1	52.1	0.0	+0.1	0.0	40.6	40.7	40.6	FALSE	n/a
52	Glebe Road	S	52 Glebe Road x R1	52 Glebe Road x R1, (S)	1	52.5	52.6	52.5	52.6	0.0	+0.1	+0.1	41.0	41.1	41.0	FALSE	n/a
52	Glebe Road	W	52 Glebe Road x R1	52 Glebe Road x R1, (W)	0	54.2	54.4	54.3	54.4	+0.1	+0.2	+0.2	42.5	42.7	42.6	FALSE	n/a
52	Glebe Road	W	52 Glebe Road x R1	52 Glebe Road x R1, (W)	1	54.5	54.6	54.6	54.6	+0.1	+0.1	+0.1	42.8	42.9	42.9	FALSE	n/a
52	Glebe Road	N	52 Glebe Road x R1	52 Glebe Road x R1, (N)	0	58.5	58.7	58.7	58.8	+0.2	+0.2	+0.3	46.4	46.6	46.6	FALSE	n/a
52	Glebe Road	N	52 Glebe Road x R1	52 Glebe Road x R1, (N)	1	58.6	58.8	58.7	58.8	+0.1	+0.2	+0.2	46.5	46.7	46.6	FALSE	n/a
52	Glebe Road	N	52 Glebe Road x R1	52 Glebe Road x R1, (N)	0	58.4	58.7	58.7	58.8	+0.3	+0.3	+0.4	46.3	46.6	46.6	FALSE	n/a
52	Glebe Road	N	52 Glebe Road x R1	52 Glebe Road x R1, (N)	1	58.6	58.8	58.7	58.8	+0.1	+0.2	+0.2	46.5	46.7	46.6	FALSE	n/a
52	Glebe Road	E	52 Glebe Road x R1	52 Glebe Road x R1, (E)	0	55.5	55.8	55.6	55.7	+0.1	+0.3	+0.2	43.7	44.0	43.8	FALSE	n/a
52	Glebe Road	E	52 Glebe Road x R1	52 Glebe Road x R1, (E)	1	56.0	56.2	55.9	56.1	-0.1	+0.2	+0.1	44.1	44.3	44.0	FALSE	n/a
52	Glebe Road	S	52 Glebe Road x R1	52 Glebe Road x R1, (S)	0	53.4	53.6	52.7	52.9	-0.7	+0.2	-0.5	41.8	42.0	41.2	FALSE	n/a
52	Glebe Road	S	52 Glebe Road x R1	52 Glebe Road x R1, (S)	1	54.2	54.4	53.5	53.7	-0.7	+0.2	-0.5	42.5	42.7	41.9	FALSE	n/a
52	Glebe Road	E	52 Glebe Road x R1	52 Glebe Road x R1, (E)	0	53.1	53.3	52.2	52.4	-0.9	+0.2	-0.7	41.5	41.7	40.7	FALSE	n/a
52	Glebe Road	E	52 Glebe Road x R1	52 Glebe Road x R1, (E)	1	53.9	54.1	53.0	53.1	-0.9	+0.2	-0.8	42.2	42.4	41.4	FALSE	n/a
54	Glebe Road	S	54 Glebe Road x R1	54 Glebe Road x R1, (S)	0	51.8	52.0	48.4	48.7	-3.4	+0.2	-3.1	40.4	40.5	37.3	FALSE	n/a
54	Glebe Road	S	54 Glebe Road x R1	54 Glebe Road x R1, (S)	1	53.3	53.5	50.5	50.8	-2.8	+0.2	-2.5	41.7	41.9	39.2	FALSE	n/a
54	Glebe Road	E	54 Glebe Road x R1	54 Glebe Road x R1, (E)	0	51.6	51.8	48.4	48.7	-3.2	+0.2	-2.9	40.2	40.4	37.3	FALSE	n/a
54	Glebe Road	E	54 Glebe Road x R1	54 Glebe Road x R1, (E)	1	53.2	53.4	50.5	50.7	-2.7	+0.2	-2.5	41.6	41.8	39.2	FALSE	n/a
54	Glebe Road	S	54 Glebe Road x R1	54 Glebe Road x R1, (S)	0	51.9	52.1	48.6	48.9	-3.3	+0.2	-3.0	40.4	40.6	37.5	FALSE	n/a
54	Glebe Road	S	54 Glebe Road x R1	54 Glebe Road x R1, (S)	1	53.4	53.6	50.7	50.9	-2.7	+0.2	-2.5	41.8	42.0	39.4	FALSE	n/a
54	Glebe Road	W	54 Glebe Road x R1	54 Glebe Road x R1, (W)	0	43.4	43.6	42.2	42.4	-1.2	+0.2	-1.0	32.8	33.0	31.7	FALSE	n/a
54	Glebe Road	W	54 Glebe Road x R1	54 Glebe Road x R1, (W)	1	46.3	46.5	45.2	45.4	-1.1	+0.2	-0.9	35.4	35.6	34.4	FALSE	n/a
54	Glebe Road	S	54 Glebe Road x R1	54 Glebe Road x R1, (S)	0	43.7	43.9	42.5	42.7	-1.2	+0.2	-1.0	33.1	33.2	32.0	FALSE	n/a
54	Glebe Road	S	54 Glebe Road x R1	54 Glebe Road x R1, (S)	1	46.4	46.6	45.4	45.6	-1.0	+0.2	-0.8	35.5	35.7	34.6	FALSE	n/a
54	Glebe Road	W	54 Glebe Road x R1	54 Glebe Road x R1, (W)	0	54.6	54.9	55.0	55.1	+0.4	+0.3	+0.5	42.9	43.1	43.2	FALSE	n/a
54	Glebe Road	W	54 Glebe Road x R1	54 Glebe Road x R1, (W)	1	55.0	55.2	55.1	55.2	+0.1	+0.2	+0.2	43.2	43.4	43.3	FALSE	n/a
54	Glebe Road	N	54 Glebe Road x R1	54 Glebe Road x R1, (N)	0	59.1	59.3	59.3	59.5	+0.2	+0.2	+0.4	46.9	47.1	47.1	FALSE	n/a
54	Glebe Road	N	54 Glebe Road x R1	54 Glebe Road x R1, (N)	1	59.2	59.4	59.3	59.4	+0.1	+0.2	+0.2	47.0	47.2	47.1	FALSE	n/a
54	Glebe Road	N	54 Glebe Road x R1	54 Glebe Road x R1, (N)	0	58.6	58.8	58.6	58.7	0.0	+0.2	+0.1	46.5	46.7	46.5	FALSE	n/a
54	Glebe Road	N	54 Glebe Road x R1	54 Glebe Road x R1, (N)	1	58.8	59.0	58.6	58.7	-0.2	+0.2	-0.1	46.7	46.8	46.5	FALSE	n/a
54	Glebe Road	E	54 Glebe Road x R1	54 Glebe Road x R1, (E)	0	55.0	55.1	54.0	54.1	-1.0	+0.1	-0.9	43.2	43.3	42.3	FALSE	n/a
54	Glebe Road	E	54 Glebe Road x R1	54 Glebe Road x R1, (E)	1	55.7	55.9	54.6	54.7	-1.1	+0.2	-1.0	43.9	44.0	42.9	FALSE	n/a
56	Glebe Road	S	56 Glebe Road x R1	56 Glebe Road x R1, (S)	0	53.9	54.1	49.8	50.0	-4.1	+0.2	-3.9	42.2	42.4	38.6	FALSE	n/a
56	Glebe Road	S	56 Glebe Road x R1	56 Glebe Road x R1, (S)	1	56.0	56.2	52.1	52.3	-3.9	+0.2	-3.7	44.1	44.3	40.6	FALSE	n/a
56	Glebe Road	S	56 Glebe Road x R1	56 Glebe Road x R1, (S)	0	54.3	54.5	50.0	50.3	-4.3	+0.2	-4.0	42.6	42.8	38.7	FALSE	n/a
56	Glebe Road	W	56 Glebe Road x R1	56 Glebe Road x R1, (W)	0	53.5	53.7	49.6	49.8	-3.9	+0.2	-3.7	41.9	42.1	38.4	FALSE	n/a
56	Glebe Road	W	56 Glebe Road x R1	56 Glebe Road x R1, (W)	1	55.4	55.6	51.8	52.0	-3.6	+0.2	-3.4	43.6	43.8	40.4	FALSE	n/a
56	Glebe Road	S	56 Glebe Road x R1	56 Glebe Road x R1, (S)	0	53.3	53.5	49.5	49.7	-3.8	+0.2	-3.6	41.7	41.9	38.3	FALSE	n/a
56	Glebe Road	S	56 Glebe Road x R1	56 Glebe Road x R1, (S)	1	55.2	55.4	51.6	51.9	-3.6	+0.2	-3.3	43.4	43.6	40.2	FALSE	n/a
56	Glebe Road	W	56 Glebe Road x R1	56 Glebe Road x R1, (W)	0	53.1	53.3	53.1	53.2	0.0	+0.2	+0.1	41.5	41.7	41.5	FALSE	n/a
56	Glebe Road	W	56 Glebe Road x R1	56 Glebe Road x R1, (W)	1	53.6	53.8	53.4	53.5	-0.2	+0.2	-0.1	42.0	42.2	41.8	FALSE	n/a
56	Glebe Road	N	56 Glebe Road x R1	56 Glebe Road x R1, (N)	0	58.6	58.7	58.3	58.3	-0.3	+0.1	-0.3	46.5	46.6	46.2	FALSE	n/a
56	Glebe Road	N	56 Glebe Road x R1	56 Glebe Road x R1, (N)	1	58.7	58.9	58.3	58.4	-0.4	+0.2	-0.3	46.6	46.7	46.2	FALSE	n/a
56	Glebe Road	N	56 Glebe Road x R1	56 Glebe Road x R1, (N)	0	58.7	58.8	58.5	58.5	-0.2	+0.1	-0.2	46.6	46.7	46.4	FALSE	n/a
56	Glebe Road	N	56 Glebe Road x R1	56 Glebe Road x R1, (N)	1	58.9	59.0	58.5	58.5	-0.4	+0.1	-0.4	46.7	46.8	46.4	FALSE	n/a
56	Glebe Road	E	56 Glebe Road x R1	56 Glebe Road x R1, (E)	0	56.7	56.9	55.1	55.2	-1.6	+0.2	-1.5	44.8	44.9	43.3	FALSE	n/a
56	Glebe Road	E	56 Glebe Road x R1	56 Glebe Road x R1, (E)	1	57.8	58.0	55.8	56.0	-2.0	+0.2	-1.8	45.8	45.9	44.0	FALSE	n/a
58	Glebe Road	S	58 Glebe Road x R1	58 Glebe Road x R1, (S)	0	56.4	56.5	49.4	49.7	-7.0	+0.1	-6.7	44.5	44.6	38.2	FALSE	n/a
58	Glebe Road	S	58 Glebe Road x R1	58 Glebe Road x R1, (S)	1	58.6	58.7	51.5	51.7	-7.1	+0.1	-6.9	46.5	46.6	40.1	FALSE	n/a
58	Glebe Road	W	58 Glebe Road x R1	58 Glebe Road x R1, (W)	0	55.7	55.9	54.3	54.3	-1.4	+0.2	-1.4	43.9	44.0	42.6	FALSE	n/a
58	Glebe Road	W	58 Glebe Road x R1	58 Glebe Road x R1, (W)	1	56.7	56.9	54.8	54.9	-1.9	+0.2	-1.8	44.8	44.9	43.1	FALSE	n/a
58	Glebe Road	N	58 Glebe Road x R1	58 Glebe Road x R1, (N)	0	56.6	56.7	55.5	55.6	-1.1	+0.1	-1.0	44.7	44.8	43.7	FALSE	n/a
58	Glebe Road	N	58 Glebe Road x R1	58 Glebe Road x R1, (N)	1	57.2	57.4	55.9	55.9	-1.3	+0.2	-1.3	45.2	45.4	44.0	FALSE	n/a
58	Glebe Road	W	58 Glebe Road x R1	58 Glebe Road x R1, (W)	0	57.3	57.5	56.4	56.4	-0.9	+0.2	-0.9	45.3	45.5	44.5	FALSE	n/a
58	Glebe Road	W	58 Glebe Road x R1	58 Glebe Road x R1, (W)	1	57.9	58.0	56.6	56.7	-1.3	+0.1	-1.2	45.8	45.9	44.7	FALSE	n/a
58	Glebe Road	N	58 Glebe Road x R1	58 Glebe Road x R1, (N)	0	59.0	59.2	58.6	58.7	-0.4	+0.2	-0.3	46.8	47.0	46.5	FALSE	n/a
58	Glebe Road	N	58 Glebe Road x R1	58 Glebe Road x R1, (N)	1	59.1	59.2	58.6	58.6	-0.5	+0.1	-0.5	46.9	47.0	46.5	FALSE	n/a
58	Glebe Road	E	58 Glebe Road x R1	58 Glebe Road x R1, (E)	0	55.9	56.0	51.6	51.7	-4.3	+0.1	-4.2	44.0	44.1	40.2	FALSE	n/a
58	Glebe Road	E	58 Glebe Road x R1	58 Glebe Road x R1, (E)	1	57.8	58.0	52.6	52.7	-5.2	+0.2	-5.1	45.8	45.9	41.1	FALSE	n/a
1	Glebelands Way	E	1 Glebelands Way x R1	1 Glebelands Way x R1, (E)	0	53.1	53.3	48.1	48.3	-5.0	+0.2	-4.8	41.5	41.7	37.0	FALSE	n/a
1	Glebelands Way	E	1 Glebelands Way x R1	1 Glebelands Way x R1, (E)	1	55.5	55.7	49.5	49.8	-6.0	+0.2	-5.7	43.7	43.9	38.3	FALSE	n/a
1	Glebelands Way	S	1 Glebelands Way x R1	1 Glebelands Way x R1, (S)	0	55.1	55.3	49.9	50.1	-5.2	+0.2	-5.0	43.3	43.5	38.6	FALSE	n/a
1	Glebelands Way	S	1 Glebelands Way x R1	1 Glebelands Way x R1, (S)	1	57.2	57.4	51.4	51.6	-5.8	+0.2	-5.6	45.2	45.4	40.0	FALSE	n/a
1	Glebelands Way	E	1 Glebelands Way x R1	1 Glebelands Way x R1, (E)	0	41.8	42.0	39.9	40.1	-1.9	+0.2	-1.7	31.4	31.5	29.6	FALSE	n/a
1	Glebelands Way	E	1 Glebelands Way x R1	1 Glebelands Way x R1, (E)	1	44.5	44.7	42.7	42.9	-1.8	+0.2	-1.6	33.8	34.0	32.2	FALSE	n/a
1	Glebelands Way	S	1 Glebelands Way x R1	1 Glebelands Way x R1, (S)	0	55.3	55.5	50.2	50.5	-5.1	+0.2	-4.8	43.5	43.7	38.9	FALSE	n/a
1	Glebelands Way	S	1 Glebelands Way x R1	1 Glebelands Way x R1, (S)	1	57.5	57.7	52.0	52.2	-5.5	+0.2	-5.3	45.5	45.7	40.5	FALSE	n/a
1	Glebelands Way	W	1 Glebelands Way x R1	1 Glebelands Way x R1, (W)	0	50.9	51.1	45.8	46.0	-5.1	+0.2	-4.9	39.5	39.7	35.0	FALSE	n/a
1	Glebelands Way	W	1 Glebelands Way x R1	1 Glebelands Way x R1, (W)	1	52.9	53.1	47.3	47.5	-5.6	+0.2	-5.4	41.3	41.5	36.3	FALSE	n/a
1	Glebelands Way	N	1 Glebelands Way x R1	1 Glebelands Way x R1, (N)	0	43.5	43.7	41.8	42.0	-1.7	+0.2	-1.5	32.9	33.1	31.4	FALSE	n/a
1	Glebelands Way	N	1 Glebelands Way x R1	1 Glebelands Way x R1, (N)	1	46.5	46.7	44.9	45.1	-1.6	+0.2	-1.4	35.6	35.8	34.1	FALSE	n/a
1	Glebelands Way	W	1 Glebelands Way x R1	1 Glebelands Way x R1, (W)	0	44.2	44.4	42.6	42.8	-1.6	+0.2	-1.4	33.5	33.7	32.1	FALSE	n/a
1	Glebelands Way	W	1 Glebelands Way x R1	1 Glebelands Way x R1, (W)	1	47.2	47.4	45.6	45.8	-1.6	+0.2	-1.4	36.2	36.4	34.8	FALSE	n/a
10	Glebelands Way	S	10 Glebelands Way x R1	10 Glebelands Way x R1, (S)	0	66.2	66.4	56.0	56.2	-10.2	+0.2	-10.0	53.3	53.5	44.1	FALSE	n/a
10	Glebelands Way	S	10 Glebelands Way x R1	10 Glebelands Way x R1, (S)	1	68.5	68.7	57.8	58.0	-10.7	+0.2	-10.5	55.4	55.6	45.8	FALSE	+0.2
10	Glebelands Way	W	10 Glebelands Way x R1	10 Glebelands Way x R1, (W)	0	59.1	59.3	49.1	49.3	-10.0	+0.2	-9.8	46.9	47.1	37.9	FALSE	n/a
10	Glebelands Way	W	10 Glebelands Way x R1	10 Glebelands Way x R1, (W)	1	61.4	61.6	51.0	51.2	-10.4	+0.2	-10.2	49.0	49.2	39.6	FALSE	n/a
10	Glebelands Way	N	10 Glebelands Way x R1	10 Glebelands Way x R1, (N)	0	52.4	52.6	43.3	43.5	-9.1	+0.2	-8.9	40.9	41.1	32.7	FALSE	n/a
10	Glebelands Way	N	10 Glebelands Way x R1	10 Glebelands Way x R1, (N)	1	54.7	54.9	45.5	45.7	-9.2	+0.2	-9.0	43.0	43.1	34.7	FALSE	n/a
10	Glebelands Way	E	10 Glebelands Way x R1	10 Glebelands Way x R1, (E)	0	57.4	57.6	47.6	47.8	-9.8	+0.2	-9.6	45.4	45.6	36.6	FALSE	n/a
10	Glebelands Way	E	10 Glebelands Way x R1	10 Glebelands Way x R1, (E)	1	59.8	60.0	49.4	49.6	-10.4	+0.2	-10.2	47.6	47.7	38.2	FALSE	n/a
10	Glebelands Way	N	10 Glebelands Way x R1	10 Glebelands Way x R1, (N)	0	58.1	58.3	48.0	48.2	-10.1	+0.2	-9.9	46.0	46.2	36.9	FALSE	n/a
10	Glebelands Way	N	10 Glebelands Way x R1	10 Glebelands Way x R1, (N)	1	60.4	60.6	49.7	49.9	-10.7	+0.2	-10.5	48.1	48.3	38.5	FALSE	n/a
10	Glebelands Way	E	10 Glebelands Way x R1	10 Glebelands Way x R1, (E)	0	63.6	63.8	53.0	53.3	-10.6	+0.2	-10.3	51.0	51.2	41.4	FALSE	n/a
10	Glebelands Way	E	10 Glebelands Way x R1	10 Glebelands Way x R1, (E)	1	65.9	66.1	54.6	54.9	-11.3	+0.2	-11.0	53.0	53.2	42.9	FALSE	n/a
11	Glebelands Way	W	11 Glebelands Way x R1	11 Glebelands Way x R1, (W)	0	46.1	46.3	43.4	43.6	-2.7	+0.2	-2.5	35.2	35.4	32.8	FALSE	n/a
11	Glebelands Way	W	11 Glebelands Way x R1	11 Glebelands Way x R1, (W)	1	48.3	48.5	45.2	45.4	-3.1	+0.2	-2.9	37.2	37.4	34.4	FALSE	n/a
11	Glebelands Way	W	11 Glebelands Way x R1	11 Glebelands Way x R1, (W)	0	46.1	46.3	43.7	43.9	-2.4	+0.2	-2.2	35.2	35.4	33.1	FALSE	n/a
11	Glebelands Way	W	11 Glebelands Way x R1	11 Glebelands Way x R1, (W)	1	48.3	48.5	45.5	45.7	-2.8	+0.2	-2.6	37.2	37.4	34.7	FALSE	n/a
11	Glebelands Way	N	11 Glebelands Way x R1	11 Glebelands Way x R1, (N)	0	42.2	42.4	41.8	42.0	-0.4	+0.2	-0.2	31.7	31.9	31.4	FALSE	n/a
11	Glebelands Way	N	11 Glebelands Way x R1	11 Glebelands Way x R1, (N)	1	44.6	44.8	44.1	44.3	-0.5	+0.2	-0.3	33.9	34.1	33.4	FALSE	n/a
11	Glebelands Way	E	11 Glebelands Way x R1	11 Glebelands Way x R1, (E)	0	42.6	42.7	41.7	41.9	-0.9	+0.1	-0.7	32.1	32.2	31.3	FALSE	n/a
11	Glebelands Way	E	11 Glebelands Way x R1	11 Glebelands Way x R1, (E)	1	45.5	45.7	44.7	45.0	-0.8	+0.2	-0.5	34.7	34.9	34.0	FALSE	n/a
11	Glebelands Way	N	11 Glebelands Way x R1	11 Glebelands Way x R1, (N)	0	41.4	41.6	40.9	41.1	-0.5	+0.2	-0.3	31.0	31.2	30.5	FALSE	n/a
11	Glebelands Way	N	11 Glebelands Way x R1	11 Glebelands Way x R1, (N)	1	43.8	44.0	43.2	43.4	-0.6	+0.2	-0.4	33.2	33.3	32.6	FALSE	n/a
11	Glebelands Way	E	11 Glebelands Way x R1	11 Glebelands Way x R1, (E)	0	47.0	47.2	44.8	45.1	-2.2	+0.2	-1.9	36.0	36.2	34.1	FALSE	n/a
11	Glebelands Way	E	11 Glebelands Way x R1	11 Glebelands Way x R1, (E)	1	49.0	49.2	46.7	46.9	-2.3	+0.2	-2.1	37.8	38.0	35.8	FALSE	n/a
12	Glebelands Way	N	12 Glebelands Way x R1	12 Glebelands Way x R1, (N)	0	54.8	55.0	44.0	44.2	-10.8	+0.2	-10.6	43.1	43.2	33.3	FALSE	n/a
12	Glebelands Way	N	12 Glebelands Way x R1	12 Glebelands Way x R1, (N)	1	57.0	57.2	46.2	46.4	-10.8	+0.2	-10.6	45.0	45.2	35.3	FALSE	n/a
12	Glebelands Way	E	12 Glebelands Way x R1	12 Glebelands Way x R1, (E)	0	62.1	62.3	51.1	51.3	-11.0	+0.2	-10.8	49.6	49.8	39.7	FALSE	n/a
12	Glebelands Way	E	12 Glebelands Way x R1	12 Glebelands Way x R1, (E)	1	64.5	64.7	52.6	52.8	-11.9	+0.2	-11.7	51.8	52.0	41.1	FALSE	n/a
12	Glebelands Way	S	12 Glebelands Way x R1	12 Glebelands Way x R1, (S)	0	67.0	67.2	56.1	56.3	-10.9	+0.2	-10.7	54.0	54.2	44.2	FALSE	n/a
12	Glebelands Way	S	12 Glebelands Way x R1	12 Glebelands Way x R1, (S)	1	69.2	69.4	57.9	58.1	-11.3	+0.2	-11.1	56.0	56.2	45.8	FALSE	+0.2
12	Glebelands Way	W	12 Glebelands Way x R1	12 Glebelands Way x R1, (W)	0	57.8	58.0	47.5	47.7	-10.3	+0.2	-10.1	45.8	45.9	36.5	FALSE	n/a
12	Glebelands Way	W	12 Glebelands Way x R1	12 Glebelands Way x R1, (W)	1	60.1	60.3	49.4	49.6	-10.7	+0.2	-10.5	47.8	48.0	38.2	FALSE	n/a
13	Glebelands Way	W	13 Glebelands Way x R1	13 Glebelands Way x R1, (W)	0	45.3	45.5	43.5	43.7	-1.8	+0.2	-1.6	34.5	34.7	32.9	FALSE	n/a
13	Glebelands Way	W	13 Glebelands Way x R1	13 Glebelands Way x R1, (W)	1	47.4	47.6	45.5	45.7	-1.9	+0.2	-1.7	36.4	36.6	34.7	FALSE	n/a
13	Glebelands Way	N	13 Glebelands Way x R1	13 Glebelands Way x R1, (N)	0	41.3	41.5	40.8	41.0	-0.5	+0.2	-0.3	30.9	31.1	30.5	FALSE	n/a
13	Glebelands Way	N	13 Glebelands Way x R1	13 Glebelands Way x R1, (N)	1	43.5	43.7	42.9	43.1	-0.6	+0.2	-0.4	32.9	33.1	32.3	FALSE	n/a
13	Glebelands Way	W	13 Glebelands Way x R1	13 Glebelands Way x R1, (W)	0	43.7	43.9	42.7	42.9	-1.0	+0.2	-0.8	33.1	33.2	32.2	FALSE	n/a
13	Glebelands Way	W	13 Glebelands Way x R1	13 Glebelands Way x R1, (W)	1	46.4	46.6	45.4	45.7	-1.0	+0.2	-0.7	35.5	35.7	34.6	FALSE	n/a
13	Glebelands Way	N	13 Glebelands Way x R1	13 Glebelands Way x R1, (N)	0	43.3	43.5	42.9	43.1	-0.4	+0.2	-0.2	32.7	32.9	32.3	FALSE	n/a
13	Glebelands Way	N	13 Glebelands Way x R1	13 Glebelands Way x R1, (N)	1	45.4	45.5	45.0	45.2	-0.4	+0.1	-0.2	34.6	34.7	34.2	FALSE	n/a
13	Glebelands Way	E	13 Glebelands Way x R1	13 Glebelands Way x R1, (E)	0	51.7	51.9	48.6	48.9	-3.1	+0.2	-2.8	40.3	40.4	37.5	FALSE	n/a
13	Glebelands Way	E	13 Glebelands Way x R1	13 Glebelands Way x R1, (E)	1	53.6	53.8	50.0	50.2	-3.6	+0.2	-3.4	42.0	42.2	38.7	FALSE	n/a
13	Glebelands Way	E	13 Glebelands Way x R1	13 Glebelands Way x R1, (E)	0	41.9	42.1	40.9	41.1	-1.0	+0.2	-0.8	31.4	31.6	30.5	FALSE	n/a
13	Glebelands Way	E	13 Glebelands Way x R1	13 Glebelands Way x R1, (E)	1	44.6	44.8	43.6	43.9	-1.0	+0.2	-0.7	33.9	34.1	33.0	FALSE	n/a
14	Glebelands Way	E	14 Glebelands Way x R1	14 Glebelands Way x R1, (E)	0	65.9	66.1	54.5	54.8	-11.4	+0.2	-11.1	53.0	53.2	42.8	FALSE	n/a
14	Glebelands Way	E	14 Glebelands Way x R1	14 Glebelands Way x R1, (E)	1	68.3	68.5	56.1	56.3	-12.2	+0.2	-12.0	55.2	55.4	44.2	FALSE	+0.2
14	Glebelands Way	S	14 Glebelands Way x R1	14 Glebelands Way x R1, (S)	0	68.5	68.7	56.3	56.6	-12.2	+0.2	-11.9	55.4	55.6	44.4	FALSE	+0.2
14	Glebelands Way	S	14 Glebelands Way x R1	14 Glebelands Way x R1, (S)	1	70.7	70.9	58.1	58.3	-12.6	+0.2	-12.4	57.4	57.5	46.0	FALSE	+0.2
14	Glebelands Way	W	14 Glebelands Way x R1	14 Glebelands Way x R1, (W)	0	61.3	61.5	49.9	50.1	-11.4	+0.2	-11.2	48.9	49.1

Building No	Street	Façade	Address	Receptor	Floor	dB LA10,18h				Short-term	Long term		dB Lnight,outside			Long-term (night)	
											DM comparison	DS comparison				DM comparison	DS comparison
						DMby	DMfy	DSby	DSfy	DSby-DMby	DMfy-DMby	DSfy-DMby	DMby	DMfy	DSfy	DMfy-DMby	DSfy-DMby
15	Glebelands Way	S	15 Glebelands Way x R1	15 Glebelands Way x R1, (S)	0	42.7	42.8	41.6	41.8	-1.1	+0.1	-0.9	32.2	32.3	31.2	FALSE	n/a
15	Glebelands Way	S	15 Glebelands Way x R1	15 Glebelands Way x R1, (S)	1	45.5	45.6	44.4	44.6	-1.1	+0.1	-0.9	34.7	34.8	33.7	FALSE	n/a
15	Glebelands Way	W	15 Glebelands Way x R1	15 Glebelands Way x R1, (W)	0	45.3	45.5	43.4	43.6	-1.9	+0.2	-1.7	34.5	34.7	32.8	FALSE	n/a
15	Glebelands Way	W	15 Glebelands Way x R1	15 Glebelands Way x R1, (W)	1	47.4	47.6	45.4	45.6	-2.0	+0.2	-1.8	36.4	36.6	34.6	FALSE	n/a
17	Glebelands Way	W	17 Glebelands Way x R1	17 Glebelands Way x R1, (W)	0	45.5	45.7	43.3	43.5	-2.2	+0.2	-2.0	34.7	34.9	32.7	FALSE	n/a
17	Glebelands Way	W	17 Glebelands Way x R1	17 Glebelands Way x R1, (W)	1	47.6	47.8	45.3	45.5	-2.3	+0.2	-2.1	36.6	36.8	34.5	FALSE	n/a
17	Glebelands Way	N	17 Glebelands Way x R1	17 Glebelands Way x R1, (N)	0	40.4	40.6	39.2	39.4	-1.2	+0.2	-1.0	30.1	30.3	29.0	FALSE	n/a
17	Glebelands Way	N	17 Glebelands Way x R1	17 Glebelands Way x R1, (N)	1	42.9	43.1	41.8	42.0	-1.1	+0.2	-0.9	32.3	32.5	31.4	FALSE	n/a
17	Glebelands Way	W	17 Glebelands Way x R1	17 Glebelands Way x R1, (W)	0	40.3	40.5	39.0	39.3	-1.3	+0.2	-1.0	30.0	30.2	28.8	FALSE	n/a
17	Glebelands Way	W	17 Glebelands Way x R1	17 Glebelands Way x R1, (W)	1	42.9	43.1	41.7	41.9	-1.2	+0.2	-1.0	32.3	32.5	31.3	FALSE	n/a
17	Glebelands Way	E	17 Glebelands Way x R1	17 Glebelands Way x R1, (E)	0	53.8	54.0	49.6	49.8	-4.2	+0.2	-4.0	42.2	42.3	38.4	FALSE	n/a
17	Glebelands Way	E	17 Glebelands Way x R1	17 Glebelands Way x R1, (E)	1	55.7	55.9	51.0	51.2	-4.7	+0.2	-4.5	43.9	44.0	39.6	FALSE	n/a
17	Glebelands Way	E	17 Glebelands Way x R1	17 Glebelands Way x R1, (E)	0	53.7	53.9	49.6	49.8	-4.1	+0.2	-3.9	42.1	42.2	38.4	FALSE	n/a
17	Glebelands Way	E	17 Glebelands Way x R1	17 Glebelands Way x R1, (E)	1	55.7	55.9	51.1	51.3	-4.6	+0.2	-4.4	43.9	44.0	39.7	FALSE	n/a
19	Glebelands Way	E	19 Glebelands Way x R1	19 Glebelands Way x R1, (E)	0	53.8	54.0	49.6	49.9	-4.2	+0.2	-3.9	42.2	42.3	38.4	FALSE	n/a
19	Glebelands Way	E	19 Glebelands Way x R1	19 Glebelands Way x R1, (E)	1	55.7	55.9	51.2	51.4	-4.5	+0.2	-4.3	43.9	44.0	39.8	FALSE	n/a
19	Glebelands Way	E	19 Glebelands Way x R1	19 Glebelands Way x R1, (E)	0	55.9	56.1	50.6	50.9	-5.3	+0.2	-5.0	44.0	44.2	39.3	FALSE	n/a
19	Glebelands Way	E	19 Glebelands Way x R1	19 Glebelands Way x R1, (E)	1	57.7	57.9	52.1	52.4	-5.6	+0.2	-5.3	45.7	45.8	40.6	FALSE	n/a
19	Glebelands Way	W	19 Glebelands Way x R1	19 Glebelands Way x R1, (W)	0	42.2	42.4	40.7	40.9	-1.5	+0.2	-1.3	31.7	31.9	30.4	FALSE	n/a
19	Glebelands Way	W	19 Glebelands Way x R1	19 Glebelands Way x R1, (W)	1	45.1	45.3	43.6	43.9	-1.5	+0.2	-1.2	34.3	34.5	33.0	FALSE	n/a
19	Glebelands Way	S	19 Glebelands Way x R1	19 Glebelands Way x R1, (S)	0	43.0	43.2	41.6	41.8	-1.4	+0.2	-1.2	32.4	32.6	31.2	FALSE	n/a
19	Glebelands Way	S	19 Glebelands Way x R1	19 Glebelands Way x R1, (S)	1	45.9	46.1	44.6	44.8	-1.3	+0.2	-1.1	35.0	35.2	33.9	FALSE	n/a
19	Glebelands Way	W	19 Glebelands Way x R1	19 Glebelands Way x R1, (W)	0	45.0	45.2	43.1	43.3	-1.9	+0.2	-1.7	34.2	34.4	32.5	FALSE	n/a
19	Glebelands Way	W	19 Glebelands Way x R1	19 Glebelands Way x R1, (W)	1	47.3	47.5	45.4	45.6	-1.9	+0.2	-1.7	36.3	36.5	34.6	FALSE	n/a
2	Glebelands Way	N	2 Glebelands Way x R1	2 Glebelands Way x R1, (N)	0	49.8	50.0	46.2	46.5	-3.6	+0.2	-3.3	38.6	38.7	35.3	FALSE	n/a
2	Glebelands Way	N	2 Glebelands Way x R1	2 Glebelands Way x R1, (N)	1	52.3	52.5	47.7	48.0	-4.6	+0.2	-4.3	40.8	41.0	36.7	FALSE	n/a
2	Glebelands Way	E	2 Glebelands Way x R1	2 Glebelands Way x R1, (E)	0	51.8	52.0	47.5	47.8	-4.3	+0.2	-4.0	40.4	40.5	36.5	FALSE	n/a
2	Glebelands Way	E	2 Glebelands Way x R1	2 Glebelands Way x R1, (E)	1	54.2	54.4	49.0	49.2	-5.2	+0.2	-5.0	42.5	42.7	37.8	FALSE	n/a
2	Glebelands Way	E	2 Glebelands Way x R1	2 Glebelands Way x R1, (E)	0	52.6	52.8	47.9	48.1	-4.7	+0.2	-4.5	41.1	41.3	36.8	FALSE	n/a
2	Glebelands Way	E	2 Glebelands Way x R1	2 Glebelands Way x R1, (E)	1	55.1	55.3	49.6	49.8	-5.5	+0.2	-5.3	43.3	43.5	38.4	FALSE	n/a
2	Glebelands Way	S	2 Glebelands Way x R1	2 Glebelands Way x R1, (S)	0	51.0	51.2	46.1	46.3	-4.9	+0.2	-4.7	39.6	39.8	35.2	FALSE	n/a
2	Glebelands Way	S	2 Glebelands Way x R1	2 Glebelands Way x R1, (S)	1	53.4	53.6	47.8	48.0	-5.6	+0.2	-5.4	41.8	42.0	36.8	FALSE	n/a
2	Glebelands Way	W	2 Glebelands Way x R1	2 Glebelands Way x R1, (W)	0	49.6	49.8	46.0	46.2	-3.6	+0.2	-3.4	38.4	38.6	35.1	FALSE	n/a
2	Glebelands Way	W	2 Glebelands Way x R1	2 Glebelands Way x R1, (W)	1	52.0	52.2	47.7	48.0	-4.3	+0.2	-4.0	40.5	40.7	36.7	FALSE	n/a
2	Glebelands Way	S	2 Glebelands Way x R1	2 Glebelands Way x R1, (S)	0	49.9	50.1	46.2	46.5	-3.7	+0.2	-3.4	38.6	38.8	35.3	FALSE	n/a
2	Glebelands Way	S	2 Glebelands Way x R1	2 Glebelands Way x R1, (S)	1	52.2	52.4	47.9	48.1	-4.3	+0.2	-4.1	40.7	40.9	36.8	FALSE	n/a
2	Glebelands Way	W	2 Glebelands Way x R1	2 Glebelands Way x R1, (W)	0	50.9	51.1	45.5	45.7	-5.4	+0.2	-5.2	39.5	39.7	34.7	FALSE	n/a
2	Glebelands Way	W	2 Glebelands Way x R1	2 Glebelands Way x R1, (W)	1	52.8	53.0	47.0	47.2	-5.8	+0.2	-5.6	41.3	41.4	36.0	FALSE	n/a
2	Glebelands Way	N	2 Glebelands Way x R1	2 Glebelands Way x R1, (N)	0	43.0	43.1	41.9	42.1	-1.1	+0.1	-0.9	32.4	32.5	31.4	FALSE	n/a
2	Glebelands Way	N	2 Glebelands Way x R1	2 Glebelands Way x R1, (N)	1	45.0	45.2	43.9	44.1	-1.1	+0.2	-0.9	34.2	34.4	33.2	FALSE	n/a
2	Glebelands Way	N	2 Glebelands Way x R1	2 Glebelands Way x R1, (N)	0	43.4	43.6	41.7	41.9	-1.7	+0.2	-1.5	32.8	33.0	31.3	FALSE	n/a
2	Glebelands Way	N	2 Glebelands Way x R1	2 Glebelands Way x R1, (N)	1	45.7	45.9	43.9	44.1	-1.8	+0.2	-1.6	34.9	35.0	33.2	FALSE	n/a
21	Glebelands Way	W	21 Glebelands Way x R1	21 Glebelands Way x R1, (W)	0	47.7	47.9	44.1	44.3	-3.6	+0.2	-3.4	36.7	36.8	33.4	FALSE	n/a
21	Glebelands Way	W	21 Glebelands Way x R1	21 Glebelands Way x R1, (W)	1	49.7	49.9	45.9	46.1	-3.8	+0.2	-3.6	38.5	38.6	35.0	FALSE	n/a
21	Glebelands Way	N	21 Glebelands Way x R1	21 Glebelands Way x R1, (N)	0	41.6	41.8	40.1	40.3	-1.5	+0.2	-1.2	31.2	31.4	29.8	FALSE	n/a
21	Glebelands Way	N	21 Glebelands Way x R1	21 Glebelands Way x R1, (N)	1	44.4	44.6	43.0	43.2	-1.4	+0.2	-1.2	33.7	33.9	32.4	FALSE	n/a
21	Glebelands Way	W	21 Glebelands Way x R1	21 Glebelands Way x R1, (W)	0	41.5	41.7	39.8	40.0	-1.7	+0.2	-1.5	31.1	31.3	29.6	FALSE	n/a
21	Glebelands Way	W	21 Glebelands Way x R1	21 Glebelands Way x R1, (W)	1	44.3	44.4	42.7	42.9	-1.6	+0.1	-1.4	33.6	33.7	32.2	FALSE	n/a
21	Glebelands Way	E	21 Glebelands Way x R1	21 Glebelands Way x R1, (E)	0	56.2	56.4	50.8	51.1	-5.4	+0.2	-5.1	44.3	44.5	39.5	FALSE	n/a
21	Glebelands Way	E	21 Glebelands Way x R1	21 Glebelands Way x R1, (E)	1	58.1	58.3	52.4	52.7	-5.7	+0.2	-5.4	46.0	46.2	40.9	FALSE	n/a
21	Glebelands Way	S	21 Glebelands Way x R1	21 Glebelands Way x R1, (S)	0	56.2	56.4	50.8	51.0	-5.4	+0.2	-5.2	44.3	44.5	39.5	FALSE	n/a
21	Glebelands Way	S	21 Glebelands Way x R1	21 Glebelands Way x R1, (S)	1	58.1	58.3	52.4	52.7	-5.7	+0.2	-5.4	46.0	46.2	40.9	FALSE	n/a
21	Glebelands Way	E	21 Glebelands Way x R1	21 Glebelands Way x R1, (E)	0	56.3	56.5	50.8	51.1	-5.5	+0.2	-5.2	44.4	44.6	39.5	FALSE	n/a
21	Glebelands Way	E	21 Glebelands Way x R1	21 Glebelands Way x R1, (E)	1	58.2	58.4	52.5	52.8	-5.7	+0.2	-5.4	46.1	46.3	41.0	FALSE	n/a
23	Glebelands Way	E	23 Glebelands Way x R1	23 Glebelands Way x R1, (E)	0	57.1	57.3	51.4	51.6	-5.7	+0.2	-5.5	45.1	45.3	40.0	FALSE	n/a
23	Glebelands Way	E	23 Glebelands Way x R1	23 Glebelands Way x R1, (E)	1	59.0	59.2	53.0	53.3	-6.0	+0.2	-5.7	46.8	47.0	41.4	FALSE	n/a
23	Glebelands Way	E	23 Glebelands Way x R1	23 Glebelands Way x R1, (E)	0	57.9	58.1	51.7	52.0	-6.2	+0.2	-5.9	45.8	46.0	40.3	FALSE	n/a
23	Glebelands Way	E	23 Glebelands Way x R1	23 Glebelands Way x R1, (E)	1	60.0	60.2	53.5	53.8	-6.5	+0.2	-6.2	47.7	47.9	41.9	FALSE	n/a
23	Glebelands Way	W	23 Glebelands Way x R1	23 Glebelands Way x R1, (W)	0	42.6	42.8	40.8	41.0	-1.8	+0.2	-1.6	32.1	32.3	30.5	FALSE	n/a
23	Glebelands Way	W	23 Glebelands Way x R1	23 Glebelands Way x R1, (W)	1	45.2	45.4	43.4	43.6	-1.8	+0.2	-1.6	34.4	34.6	32.8	FALSE	n/a
23	Glebelands Way	S	23 Glebelands Way x R1	23 Glebelands Way x R1, (S)	0	44.3	44.5	42.6	42.9	-1.7	+0.2	-1.4	33.6	33.8	32.1	FALSE	n/a
23	Glebelands Way	S	23 Glebelands Way x R1	23 Glebelands Way x R1, (S)	1	46.8	47.0	45.1	45.4	-1.7	+0.2	-1.4	35.9	36.0	34.3	FALSE	n/a
23	Glebelands Way	W	23 Glebelands Way x R1	23 Glebelands Way x R1, (W)	0	48.2	48.4	44.6	44.8	-3.6	+0.2	-3.4	37.1	37.3	33.9	FALSE	n/a
23	Glebelands Way	W	23 Glebelands Way x R1	23 Glebelands Way x R1, (W)	1	50.1	50.3	46.3	46.5	-3.8	+0.2	-3.6	38.8	39.0	35.4	FALSE	n/a
25	Glebelands Way	W	25 Glebelands Way x R1	25 Glebelands Way x R1, (W)	0	49.1	49.3	44.9	45.1	-4.2	+0.2	-4.0	37.9	38.1	34.1	FALSE	n/a
25	Glebelands Way	W	25 Glebelands Way x R1	25 Glebelands Way x R1, (W)	1	51.2	51.4	46.6	46.8	-4.6	+0.2	-4.4	39.8	40.0	35.7	FALSE	n/a
25	Glebelands Way	N	25 Glebelands Way x R1	25 Glebelands Way x R1, (N)	0	42.0	42.2	40.0	40.2	-2.0	+0.2	-1.8	31.5	31.7	29.7	FALSE	n/a
25	Glebelands Way	N	25 Glebelands Way x R1	25 Glebelands Way x R1, (N)	1	44.6	44.8	42.7	42.9	-1.9	+0.2	-1.7	33.9	34.1	32.2	FALSE	n/a
25	Glebelands Way	W	25 Glebelands Way x R1	25 Glebelands Way x R1, (W)	0	41.9	42.1	39.8	40.0	-2.1	+0.2	-1.9	31.4	31.6	29.6	FALSE	n/a
25	Glebelands Way	W	25 Glebelands Way x R1	25 Glebelands Way x R1, (W)	1	44.5	44.7	42.4	42.6	-2.1	+0.2	-1.9	33.8	34.0	31.9	FALSE	n/a
25	Glebelands Way	E	25 Glebelands Way x R1	25 Glebelands Way x R1, (E)	0	58.6	58.8	51.9	52.1	-6.7	+0.2	-6.5	46.5	46.7	40.4	FALSE	n/a
25	Glebelands Way	E	25 Glebelands Way x R1	25 Glebelands Way x R1, (E)	1	60.6	60.8	53.7	53.9	-6.9	+0.2	-6.7	48.3	48.5	42.1	FALSE	n/a
25	Glebelands Way	S	25 Glebelands Way x R1	25 Glebelands Way x R1, (S)	0	57.9	58.1	51.6	51.8	-6.3	+0.2	-6.1	45.8	46.0	40.2	FALSE	n/a
25	Glebelands Way	S	25 Glebelands Way x R1	25 Glebelands Way x R1, (S)	1	60.0	60.2	53.3	53.6	-6.7	+0.2	-6.4	47.7	47.9	41.7	FALSE	n/a
25	Glebelands Way	E	25 Glebelands Way x R1	25 Glebelands Way x R1, (E)	0	58.0	58.2	51.5	51.8	-6.5	+0.2	-6.2	45.9	46.1	40.1	FALSE	n/a
25	Glebelands Way	E	25 Glebelands Way x R1	25 Glebelands Way x R1, (E)	1	60.0	60.2	53.4	53.7	-6.6	+0.2	-6.3	47.7	47.9	41.8	FALSE	n/a
27	Glebelands Way	E	27 Glebelands Way x R1	27 Glebelands Way x R1, (E)	0	55.2	55.4	47.9	48.2	-7.3	+0.2	-7.0	43.4	43.6	36.8	FALSE	n/a
27	Glebelands Way	E	27 Glebelands Way x R1	27 Glebelands Way x R1, (E)	1	57.2	57.4	50.0	50.3	-7.2	+0.2	-6.9	45.2	45.4	38.7	FALSE	n/a
27	Glebelands Way	N	27 Glebelands Way x R1	27 Glebelands Way x R1, (N)	0	55.9	56.1	48.8	49.1	-7.1	+0.2	-6.8	44.0	44.2	37.7	FALSE	n/a
27	Glebelands Way	N	27 Glebelands Way x R1	27 Glebelands Way x R1, (N)	1	58.0	58.2	51.0	51.3	-7.0	+0.2	-6.7	45.9	46.1	39.6	FALSE	n/a
27	Glebelands Way	E	27 Glebelands Way x R1	27 Glebelands Way x R1, (E)	0	61.6	61.8	53.2	53.4	-8.4	+0.2	-8.2	49.2	49.4	41.6	FALSE	n/a
27	Glebelands Way	E	27 Glebelands Way x R1	27 Glebelands Way x R1, (E)	1	63.6	63.8	54.7	55.0	-8.9	+0.2	-8.6	51.0	51.2	43.0	FALSE	n/a
27	Glebelands Way	S	27 Glebelands Way x R1	27 Glebelands Way x R1, (S)	0	61.1	61.3	53.0	53.3	-8.1	+0.2	-7.8	48.7	48.9	41.4	FALSE	n/a
27	Glebelands Way	S	27 Glebelands Way x R1	27 Glebelands Way x R1, (S)	1	63.2	63.4	54.6	54.9	-8.6	+0.2	-8.3	50.6	50.8	42.9	FALSE	n/a
27	Glebelands Way	W	27 Glebelands Way x R1	27 Glebelands Way x R1, (W)	0	52.4	52.6	46.0	46.2	-6.4	+0.2	-6.2	40.9	41.1	35.1	FALSE	n/a
27	Glebelands Way	W	27 Glebelands Way x R1	27 Glebelands Way x R1, (W)	1	54.7	54.9	47.6	47.8	-7.1	+0.2	-6.9	43.0	43.1	36.6	FALSE	n/a
29	Glebelands Way	NW	29 Glebelands Way x R1	29 Glebelands Way x R1, (NW)	0	44.6	44.8	42.8	43.0	-1.8	+0.2	-1.6	33.9	34.1	32.3	FALSE	n/a
29	Glebelands Way	NW	29 Glebelands Way x R1	29 Glebelands Way x R1, (NW)	1	47.3	47.5	45.2	45.4	-2.1	+0.2	-1.9	36.3	36.5	34.4	FALSE	n/a
29	Glebelands Way	NE	29 Glebelands Way x R1	29 Glebelands Way x R1, (NE)	0	52.3	52.5	46.8	47.0	-5.5	+0.2	-5.3	40.8	41.0	35.9	FALSE	n/a
29	Glebelands Way	NE	29 Glebelands Way x R1	29 Glebelands Way x R1, (NE)	1	54.6	54.8	48.9	49.2	-5.7	+0.2	-5.4	42.9	43.1	37.7	FALSE	n/a
29	Glebelands Way	NW	29 Glebelands Way x R1	29 Glebelands Way x R1, (NW)	0	53.2	53.4	47.2	47.5	-6.0	+0.2	-5.7	41.6	41.8	36.2	FALSE	n/a
29	Glebelands Way	NW	29 Glebelands Way x R1	29 Glebelands Way x R1, (NW)	1	55.4	55.6	49.2	49.5	-6.2	+0.2	-5.9	43.6	43.8	38.0	FALSE	n/a
29	Glebelands Way	NE	29 Glebelands Way x R1	29 Glebelands Way x R1, (NE)	0	57.2	57.4	50.1	50.4	-7.1	+0.2	-6.8	45.2	45.4	38.8	FALSE	n/a
29	Glebelands Way	NE	29 Glebelands Way x R1	29 Glebelands Way x R1, (NE)	1	59.4	59.6	51.9	52.2	-7.5	+0.2	-7.2	47.2	47.4	40.4	FALSE	n/a
29	Glebelands Way	SE	29 Glebelands Way x R1	29 Glebelands Way x R1, (SE)	0	64.5	64.7	55.3	55.6	-9.2	+0.2	-8.9	51.8	52.0	43.5	FALSE	n/a
29	Glebelands Way	SE	29 Glebelands Way x R1	29 Glebelands Way x R1, (SE)	1	66.8	67.0	56.9	57.2	-9.9	+0.2	-9.6	53.9	54.0	44.9	FALSE	n/a
29	Glebelands Way	SW	29 Glebelands Way x R1	29 Glebelands Way x R1, (SW)	0	44.1	44.3	40.5	40.8	-3.6	+0.2	-3.3	33.4	33.6	30.2	FALSE	n/a
29	Glebelands Way	SW	29 Glebelands Way x R1	29 Glebelands Way x R1, (SW)	1	46.9	47.1	43.4	43.6	-3.5	+0.2	-3.3	35.9	36.1	32.8	FALSE	n/a
29	Glebelands Way	SE	29 Glebelands Way x R1	29 Glebelands Way x R1, (SE)	0	64.0	64.2	55.0	55.2	-9.0	+0.2	-8.8	51.3	51.5	43.2	FALSE	n/a
29	Glebelands Way	SE	29 Glebelands Way x R1	29 Glebelands Way x R1, (SE)	1	66.2	66.4	56.6	56.8	-9.6	+0.2	-9.4	53.3	53.5	44.7	FALSE	n/a
29	Glebelands Way	SW	29 Glebelands Way x R1	29 Glebelands Way x R1, (SW)	0	60.1	60.3	51.0	51.2	-9.1	+0.2	-8.9	47.8	48.0	39.6	FALSE	n/a
29	Glebelands Way	SW	29 Glebelands Way x R1	29 Glebelands Way x R1, (SW)	1	62.2	62.4	52.3	52.5	-9.9	+0.2	-9.7	49.7	49.9	40.8	FALSE	n/a
3	Glebelands Way	E	3 Glebelands Way x R1	3 Glebelands Way x R1, (E)	0	42.5	42.7	41.2	41.4	-1.3	+0.2	-1.1	32.0	32.2	30.8	FALSE	n/a
3	Glebelands Way	E	3 Glebelands Way x R1	3 Glebelands Way x R1, (E)	1	45.3	45.5	44.1	44.3	-1.2	+0.2	-1.0	34.5	34.7	33.4	FALSE	n/a
3	Glebelands Way	N	3 Glebelands Way x R1	3 Glebelands Way x R1, (N)	0	42.6	42.8	41.3	41.6	-1.3	+0.2	-1.0	32.1	32.3	30.9	FALSE	n/a
3	Glebelands Way	N	3 Glebelands Way x R1	3 Glebelands Way x R1, (N)	1	45.4	45.6	44.1	44.4	-1.3	+0.2	-1.0	34.6	34.8	33.4	FALSE	n/a
3	Glebelands Way	E	3 Glebelands Way x R1	3 Glebelands Way x R1, (E)	0	51.5	51.7	46.6	46.9	-4.9	+0.2	-4.6	40.1	40.3	35.7	FALSE	n/a
3	Glebelands Way	E	3 Glebelands Way x R1	3 Glebelands Way x R1, (E)	1	53.8	54.0	48.3	48.5	-5.5	+0.2	-5.3	42.2	42.3	37.2	FALSE	n/a
3	Glebelands Way	W	3 Glebelands Way x R1	3 Glebelands Way x R1, (W)	0	44.8	45.0	43.3	43.5	-1.5	+0.2	-1.3	34.1	34.2	32.7	FALSE	n/a
3	Glebelands Way	W	3 Glebelands Way x R1	3 Glebelands Way x R1, (W)	1	47.4	47.6	46.1	46.3	-1.3	+0.2	-1.1	36.4	36.6	35.2	FALSE	n/a
3	Glebelands Way	S	3 Glebelands Way x R1	3 Glebelands Way x R1, (S)	0	44.8	45.0	43.3	43.5	-1.5	+0.2	-1.3	34.1	34.2	32.7	FALSE	n/a
3	Glebelands Way	S	3 Glebelands Way x R1	3 Glebelands Way x R1, (S)	1	47.4	47.6	46.1	46.3	-1.3	+0.2	-1.1	36.4	36.6	35.2	FALSE	n/a
3	Glebelands Way	W	3 Glebelands Way x R1	3 Glebelands Way x R1, (W)	0	48.4	48.5	44.6	44.8	-3.8	+0.1	-3.6	37.3	37.4	33.9	FALSE	n/a
3	Glebelands Way	W	3 Glebelands Way x R1	3 Glebelands Way x R1, (W)	1	50.6	50.8	46.4	46.6	-4.2	+0.2	-4.0	39.3	39.5	35.5	FALSE	n/a
31	Glebelands Way	NE	31 Glebelands Way x R1	31 Glebelands Way x R1, (NE)	0	52.9	53.1	47.1	47.4	-5.8	+0.2	-5.5	41.3	41.5	36.1	FALSE	n/a
31	Glebelands Way	NE	31 Glebelands Way x R1	31 Glebelands Way x R1, (NE)	1	55.1	55.3	49.5	49.8	-5.6	+0.2	-5.3	43.3	43.5	38.3	FALSE	n/a
31	Glebelands Way	NW	31 Glebelands Way x R1	31 Glebelands Way x R1, (NW)	0	53.8	54.0	47.7	47.9	-6.1	+0.2	-5.9	42.2	42.3	36.7	FALSE	n/a
31	Glebelands Way	NW	31 Glebelands Way x R1	31 Glebelands Way x R1, (NW)	1	56.0	56.2	50.0	50.3	-6.0	+0.2	-5.7	44.1	44.3	38.7	FALSE	n/a
31	Glebelands Way	NE	31 Glebelands Way x R1	31 Glebelands Way x R1, (NE)	0	57.9	58.1	50.8	51.1	-7.1	+0.2	-6.8	45.8	46.0	39.5	FALSE	n/a
31	Glebelands Way	NE	31 Glebelands Way x R1	31 Glebelands Way x R1, (NE)	1	60.1	60.3	52.8	53.1	-7.3	+0.2	-7.0	47.8	48.0	41.3	FALSE	n/a
31	Glebelands Way	SE	31 Glebelands Way x R1	31 Glebelands Way x R1, (SE)	0	64.9	65.1	55.6	55.8	-9.3	+0.2	-9.1	52.1	52.3	43.8	FALSE	n/a
31	Glebelands Way	SE	31 Glebelands Way x R1	31 Glebelands Way x R1, (SE)	1	67.2	67.4	57.3	57.6	-9.9	+0.2	-9.6	54.2	54.4	45.3	FALSE	n/a
31	Glebelands Way	SW	31 Glebelands Way x R1	31 Glebelands Way x R1, (SW)	0	44.4	44.6	40.6	40.8	-3.8	+0.2	-3.6	33.7	33.9	30.3	FALSE	n/a
31	Glebelands Way	SW	31 Glebelands Way x R1	31 Glebelands Way x R1, (SW)	1	47.0	47.2	43.4	43.7	-3.6	+0.2	-3.3	36.0	36.2	32.8	FALSE	n/a
31	Glebelands Way	SE	31 Glebelands Way x R1	31 Glebelands Way x R1, (SE)	0	64.2	64.4	55.3	55.6	-8.9	+0.2	-8.6	51.5	51.7	43.5	FALSE	n/a
31	Glebelands Way	SE	31 Glebelands Way x R1	31 Glebelands Way x R1, (SE)	1	66.5	66.7	57.0	57.2	-9.5	+0.2	-9.3	53.6	53.8	45.0	FALSE	n/a
31	Glebelands Way	SW	31 Glebelands Way x R1	31 Glebelands Way x R1, (SW)	0	54.7	54.9	48.1	48.4	-6.6	+0.2	-6.3	43.0	43.1	37.0	FALSE	n/a
31	Glebelands Way	SW	31 Glebelands Way x R1	31 Glebelands Way x R1, (SW)	1	57.0	57.2	50.0	50.3	-7.0	+0.2	-6.7	45.0	45.2	38.7	FALSE	n/a
31	Glebelands Way	NW	31 Glebelands Way x R1	31 Glebelands Way x R1, (NW)	0	44.5	44.7	42.6	42.8	-1.9	+0.2	-1.7

Building No	Street	Façade	Address	Receptor	Floor	dB LA10,18h				Short-term	Long term		dB Lnight,outside			Long-term (night)	
											DM comparison	DS comparison				DM comparison	DS comparison
						DMby	DMfy	DSby	DSfy	DSby-DMby	DMfy-DMby	DSfy-DMby	DMby	DMfy	DSfy	DMfy-DMby	DSfy-DMby
33	Glebelands Way	SE	33 Glebelands Way x R1	33 Glebelands Way x R1, (SE)	1	66.9	67.1	57.3	57.6	-9.6	+0.2	-9.3	53.9	54.1	45.3	FALSE	n/a
33	Glebelands Way	SW	33 Glebelands Way x R1	33 Glebelands Way x R1, (SW)	0	55.2	55.4	48.4	48.7	-6.8	+0.2	-6.5	43.4	43.6	37.3	FALSE	n/a
33	Glebelands Way	SW	33 Glebelands Way x R1	33 Glebelands Way x R1, (SW)	1	57.6	57.8	50.5	50.7	-7.1	+0.2	-6.9	45.6	45.8	39.2	FALSE	n/a
33	Glebelands Way	NW	33 Glebelands Way x R1	33 Glebelands Way x R1, (NW)	0	44.3	44.5	42.2	42.4	-2.1	+0.2	-1.9	33.6	33.8	31.7	FALSE	n/a
33	Glebelands Way	NW	33 Glebelands Way x R1	33 Glebelands Way x R1, (NW)	1	47.2	47.4	45.0	45.2	-2.2	+0.2	-2.0	36.2	36.4	34.2	FALSE	n/a
35	Glebelands Way	NW	35 Glebelands Way x R1	35 Glebelands Way x R1, (NW)	0	45.0	45.2	43.1	43.3	-1.9	+0.2	-1.7	34.2	34.4	32.5	FALSE	n/a
35	Glebelands Way	NW	35 Glebelands Way x R1	35 Glebelands Way x R1, (NW)	1	47.7	47.9	45.7	45.9	-2.0	+0.2	-1.8	36.7	36.8	34.9	FALSE	n/a
35	Glebelands Way	NE	35 Glebelands Way x R1	35 Glebelands Way x R1, (NE)	0	52.1	52.3	47.3	47.5	-4.8	+0.2	-4.6	40.6	40.8	36.3	FALSE	n/a
35	Glebelands Way	NE	35 Glebelands Way x R1	35 Glebelands Way x R1, (NE)	1	54.4	54.6	49.5	49.7	-4.9	+0.2	-4.7	42.7	42.9	38.3	FALSE	n/a
35	Glebelands Way	NW	35 Glebelands Way x R1	35 Glebelands Way x R1, (NW)	0	53.7	53.9	48.0	48.2	-5.7	+0.2	-5.5	42.1	42.2	36.9	FALSE	n/a
35	Glebelands Way	NW	35 Glebelands Way x R1	35 Glebelands Way x R1, (NW)	1	55.9	56.1	50.2	50.4	-5.7	+0.2	-5.5	44.0	44.2	38.9	FALSE	n/a
35	Glebelands Way	NE	35 Glebelands Way x R1	35 Glebelands Way x R1, (NE)	0	57.8	58.0	50.6	50.9	-7.2	+0.2	-6.9	45.8	45.9	39.3	FALSE	n/a
35	Glebelands Way	NE	35 Glebelands Way x R1	35 Glebelands Way x R1, (NE)	1	60.2	60.4	52.9	53.2	-7.3	+0.2	-7.0	47.9	48.1	41.3	FALSE	n/a
35	Glebelands Way	SE	35 Glebelands Way x R1	35 Glebelands Way x R1, (SE)	0	65.6	65.8	55.9	56.2	-9.7	+0.2	-9.4	52.8	53.0	44.0	FALSE	n/a
35	Glebelands Way	SE	35 Glebelands Way x R1	35 Glebelands Way x R1, (SE)	1	67.9	68.1	57.8	58.1	-10.1	+0.2	-9.8	54.8	55.0	45.8	FALSE	+0.2
35	Glebelands Way	SW	35 Glebelands Way x R1	35 Glebelands Way x R1, (SW)	0	44.6	44.8	40.6	40.8	-4.0	+0.2	-3.8	33.9	34.1	30.3	FALSE	n/a
35	Glebelands Way	SW	35 Glebelands Way x R1	35 Glebelands Way x R1, (SW)	1	47.3	47.5	43.4	43.6	-3.9	+0.2	-3.7	36.3	36.5	32.8	FALSE	n/a
35	Glebelands Way	SE	35 Glebelands Way x R1	35 Glebelands Way x R1, (SE)	0	65.1	65.3	55.7	56.0	-9.4	+0.2	-9.1	52.3	52.5	43.9	FALSE	n/a
35	Glebelands Way	SE	35 Glebelands Way x R1	35 Glebelands Way x R1, (SE)	1	67.2	67.4	57.5	57.8	-9.7	+0.2	-9.4	54.2	54.4	45.5	FALSE	n/a
35	Glebelands Way	SW	35 Glebelands Way x R1	35 Glebelands Way x R1, (SW)	0	53.6	53.8	47.2	47.5	-6.4	+0.2	-6.1	42.0	42.2	36.2	FALSE	n/a
35	Glebelands Way	SW	35 Glebelands Way x R1	35 Glebelands Way x R1, (SW)	1	56.0	56.2	49.8	50.1	-6.2	+0.2	-5.9	44.1	44.3	38.6	FALSE	n/a
37	Glebelands Way	NW	37 Glebelands Way x R1	37 Glebelands Way x R1, (NW)	0	45.0	45.2	42.9	43.1	-2.1	+0.2	-1.9	34.2	34.4	32.3	FALSE	n/a
37	Glebelands Way	NW	37 Glebelands Way x R1	37 Glebelands Way x R1, (NW)	1	47.8	48.0	45.5	45.8	-2.3	+0.2	-2.0	36.8	36.9	34.7	FALSE	n/a
37	Glebelands Way	NE	37 Glebelands Way x R1	37 Glebelands Way x R1, (NE)	0	52.2	52.4	47.3	47.5	-4.9	+0.2	-4.7	40.7	40.9	36.3	FALSE	n/a
37	Glebelands Way	NE	37 Glebelands Way x R1	37 Glebelands Way x R1, (NE)	1	54.6	54.8	49.4	49.6	-5.2	+0.2	-5.0	42.9	43.1	38.2	FALSE	n/a
37	Glebelands Way	NW	37 Glebelands Way x R1	37 Glebelands Way x R1, (NW)	0	53.0	53.2	47.7	47.9	-5.3	+0.2	-5.1	41.4	41.6	36.7	FALSE	n/a
37	Glebelands Way	NW	37 Glebelands Way x R1	37 Glebelands Way x R1, (NW)	1	55.4	55.6	49.8	50.0	-5.6	+0.2	-5.4	43.6	43.8	38.6	FALSE	n/a
37	Glebelands Way	NE	37 Glebelands Way x R1	37 Glebelands Way x R1, (NE)	0	57.1	57.3	49.9	50.2	-7.2	+0.2	-6.9	45.1	45.3	38.6	FALSE	n/a
37	Glebelands Way	NE	37 Glebelands Way x R1	37 Glebelands Way x R1, (NE)	1	59.5	59.7	52.2	52.4	-7.3	+0.2	-7.1	47.3	47.5	40.7	FALSE	n/a
37	Glebelands Way	SE	37 Glebelands Way x R1	37 Glebelands Way x R1, (SE)	0	65.8	66.0	56.2	56.4	-9.6	+0.2	-9.4	53.0	53.1	44.3	FALSE	n/a
37	Glebelands Way	SE	37 Glebelands Way x R1	37 Glebelands Way x R1, (SE)	1	68.2	68.4	58.0	58.3	-10.2	+0.2	-9.9	55.1	55.3	45.9	FALSE	+0.2
37	Glebelands Way	SW	37 Glebelands Way x R1	37 Glebelands Way x R1, (SW)	0	44.6	44.8	40.6	40.8	-4.0	+0.2	-3.8	33.9	34.1	30.3	FALSE	n/a
37	Glebelands Way	SW	37 Glebelands Way x R1	37 Glebelands Way x R1, (SW)	1	47.3	47.5	43.3	43.6	-4.0	+0.2	-3.7	36.3	36.5	32.7	FALSE	n/a
37	Glebelands Way	SE	37 Glebelands Way x R1	37 Glebelands Way x R1, (SE)	0	65.3	65.5	55.9	56.2	-9.4	+0.2	-9.1	52.5	52.7	44.0	FALSE	n/a
37	Glebelands Way	SE	37 Glebelands Way x R1	37 Glebelands Way x R1, (SE)	1	67.6	67.8	57.8	58.1	-9.8	+0.2	-9.5	54.6	54.8	45.8	FALSE	n/a
37	Glebelands Way	SW	37 Glebelands Way x R1	37 Glebelands Way x R1, (SW)	0	55.4	55.6	48.2	48.5	-7.2	+0.2	-6.9	43.6	43.8	37.1	FALSE	n/a
37	Glebelands Way	SW	37 Glebelands Way x R1	37 Glebelands Way x R1, (SW)	1	57.6	57.8	51.0	51.2	-6.6	+0.2	-6.4	45.6	45.8	39.6	FALSE	n/a
39	Glebelands Way	NW	39 Glebelands Way x R1	39 Glebelands Way x R1, (NW)	0	45.2	45.4	43.0	43.2	-2.2	+0.2	-2.0	34.4	34.6	32.4	FALSE	n/a
39	Glebelands Way	NW	39 Glebelands Way x R1	39 Glebelands Way x R1, (NW)	1	47.8	48.0	45.6	45.8	-2.2	+0.2	-2.0	36.8	36.9	34.8	FALSE	n/a
39	Glebelands Way	NE	39 Glebelands Way x R1	39 Glebelands Way x R1, (NE)	0	52.6	52.8	47.6	47.8	-5.0	+0.2	-4.8	41.1	41.3	36.6	FALSE	n/a
39	Glebelands Way	NE	39 Glebelands Way x R1	39 Glebelands Way x R1, (NE)	1	55.1	55.3	49.6	49.9	-5.5	+0.2	-5.2	43.3	43.5	38.4	FALSE	n/a
39	Glebelands Way	NW	39 Glebelands Way x R1	39 Glebelands Way x R1, (NW)	0	53.5	53.7	48.1	48.3	-5.4	+0.2	-5.2	41.9	42.1	37.0	FALSE	n/a
39	Glebelands Way	NW	39 Glebelands Way x R1	39 Glebelands Way x R1, (NW)	1	55.9	56.1	50.1	50.3	-5.8	+0.2	-5.6	44.0	44.2	38.8	FALSE	n/a
39	Glebelands Way	NE	39 Glebelands Way x R1	39 Glebelands Way x R1, (NE)	0	57.5	57.7	50.6	50.8	-6.9	+0.2	-6.7	45.5	45.7	39.3	FALSE	n/a
39	Glebelands Way	NE	39 Glebelands Way x R1	39 Glebelands Way x R1, (NE)	1	60.0	60.2	52.6	52.9	-7.4	+0.2	-7.1	47.7	47.9	41.1	FALSE	n/a
39	Glebelands Way	SE	39 Glebelands Way x R1	39 Glebelands Way x R1, (SE)	0	65.9	66.1	56.4	56.6	-9.5	+0.2	-9.3	53.0	53.2	44.5	FALSE	n/a
39	Glebelands Way	SE	39 Glebelands Way x R1	39 Glebelands Way x R1, (SE)	1	68.5	68.7	58.2	58.5	-10.3	+0.2	-10.0	55.4	55.6	46.1	FALSE	+0.2
39	Glebelands Way	SE	39 Glebelands Way x R1	39 Glebelands Way x R1, (SE)	0	65.4	65.6	56.1	56.4	-9.3	+0.2	-9.0	52.6	52.8	44.2	FALSE	n/a
39	Glebelands Way	SE	39 Glebelands Way x R1	39 Glebelands Way x R1, (SE)	1	68.0	68.2	58.1	58.3	-9.9	+0.2	-9.7	54.9	55.1	46.0	FALSE	+0.2
39	Glebelands Way	SW	39 Glebelands Way x R1	39 Glebelands Way x R1, (SW)	0	54.9	55.1	48.1	48.4	-6.8	+0.2	-6.5	43.1	43.3	37.0	FALSE	n/a
39	Glebelands Way	SW	39 Glebelands Way x R1	39 Glebelands Way x R1, (SW)	1	57.3	57.5	50.6	50.8	-6.7	+0.2	-6.5	45.3	45.5	39.3	FALSE	n/a
4	Glebelands Way	S	4 Glebelands Way x R1	4 Glebelands Way x R1, (S)	0	51.4	51.6	44.7	44.9	-6.7	+0.2	-6.5	40.0	40.2	34.0	FALSE	n/a
4	Glebelands Way	S	4 Glebelands Way x R1	4 Glebelands Way x R1, (S)	1	54.0	54.2	46.6	46.8	-7.4	+0.2	-7.2	42.3	42.5	35.7	FALSE	n/a
4	Glebelands Way	W	4 Glebelands Way x R1	4 Glebelands Way x R1, (W)	0	49.6	49.8	45.1	45.3	-4.5	+0.2	-4.3	38.4	38.6	34.3	FALSE	n/a
4	Glebelands Way	W	4 Glebelands Way x R1	4 Glebelands Way x R1, (W)	1	51.6	51.8	47.3	47.5	-4.3	+0.2	-4.1	40.2	40.4	36.3	FALSE	n/a
4	Glebelands Way	S	4 Glebelands Way x R1	4 Glebelands Way x R1, (S)	0	53.1	53.3	46.6	46.8	-6.5	+0.2	-6.3	41.5	41.7	35.7	FALSE	n/a
4	Glebelands Way	S	4 Glebelands Way x R1	4 Glebelands Way x R1, (S)	1	55.0	55.2	48.4	48.6	-6.6	+0.2	-6.4	43.2	43.4	37.3	FALSE	n/a
4	Glebelands Way	W	4 Glebelands Way x R1	4 Glebelands Way x R1, (W)	0	53.0	53.2	46.3	46.5	-6.7	+0.2	-6.5	41.4	41.6	35.4	FALSE	n/a
4	Glebelands Way	W	4 Glebelands Way x R1	4 Glebelands Way x R1, (W)	1	55.1	55.3	47.7	47.9	-7.4	+0.2	-7.2	43.3	43.5	36.7	FALSE	n/a
4	Glebelands Way	N	4 Glebelands Way x R1	4 Glebelands Way x R1, (N)	0	48.7	48.9	43.5	43.7	-5.2	+0.2	-5.0	37.6	37.7	32.9	FALSE	n/a
4	Glebelands Way	N	4 Glebelands Way x R1	4 Glebelands Way x R1, (N)	1	51.2	51.4	45.1	45.4	-6.1	+0.2	-5.8	39.8	40.0	34.3	FALSE	n/a
4	Glebelands Way	E	4 Glebelands Way x R1	4 Glebelands Way x R1, (E)	0	53.1	53.3	47.1	47.4	-6.0	+0.2	-5.7	41.5	41.7	36.1	FALSE	n/a
4	Glebelands Way	E	4 Glebelands Way x R1	4 Glebelands Way x R1, (E)	1	55.6	55.8	48.8	49.1	-6.8	+0.2	-6.5	43.8	44.0	37.7	FALSE	n/a
4	Glebelands Way	N	4 Glebelands Way x R1	4 Glebelands Way x R1, (N)	0	43.6	43.8	41.6	41.8	-2.0	+0.2	-1.8	33.0	33.2	31.2	FALSE	n/a
4	Glebelands Way	N	4 Glebelands Way x R1	4 Glebelands Way x R1, (N)	1	46.7	46.9	44.7	44.9	-2.0	+0.2	-1.8	35.8	35.9	34.0	FALSE	n/a
4	Glebelands Way	E	4 Glebelands Way x R1	4 Glebelands Way x R1, (E)	0	53.9	54.1	47.2	47.4	-6.7	+0.2	-6.5	42.2	42.4	36.2	FALSE	n/a
4	Glebelands Way	E	4 Glebelands Way x R1	4 Glebelands Way x R1, (E)	1	56.4	56.6	48.9	49.1	-7.5	+0.2	-7.3	44.5	44.7	37.7	FALSE	n/a
41	Glebelands Way	NW	41 Glebelands Way x R1	41 Glebelands Way x R1, (NW)	0	45.1	45.3	42.9	43.1	-2.2	+0.2	-2.0	34.3	34.5	32.3	FALSE	n/a
41	Glebelands Way	NW	41 Glebelands Way x R1	41 Glebelands Way x R1, (NW)	1	47.8	48.0	45.4	45.7	-2.4	+0.2	-2.1	36.8	36.9	34.6	FALSE	n/a
41	Glebelands Way	NE	41 Glebelands Way x R1	41 Glebelands Way x R1, (NE)	0	52.9	53.1	47.8	48.1	-5.1	+0.2	-4.8	41.3	41.5	36.8	FALSE	n/a
41	Glebelands Way	NE	41 Glebelands Way x R1	41 Glebelands Way x R1, (NE)	1	55.6	55.8	49.9	50.2	-5.7	+0.2	-5.4	43.8	44.0	38.6	FALSE	n/a
41	Glebelands Way	NW	41 Glebelands Way x R1	41 Glebelands Way x R1, (NW)	0	53.7	53.9	48.3	48.6	-5.4	+0.2	-5.1	42.1	42.2	37.2	FALSE	n/a
41	Glebelands Way	NW	41 Glebelands Way x R1	41 Glebelands Way x R1, (NW)	1	56.5	56.7	50.2	50.5	-6.3	+0.2	-6.0	44.6	44.8	38.9	FALSE	n/a
41	Glebelands Way	NE	41 Glebelands Way x R1	41 Glebelands Way x R1, (NE)	0	58.1	58.3	51.4	51.6	-6.7	+0.2	-6.5	46.0	46.2	40.0	FALSE	n/a
41	Glebelands Way	NE	41 Glebelands Way x R1	41 Glebelands Way x R1, (NE)	1	60.8	61.0	53.3	53.5	-7.5	+0.2	-7.3	48.5	48.6	41.7	FALSE	n/a
41	Glebelands Way	SE	41 Glebelands Way x R1	41 Glebelands Way x R1, (SE)	0	66.2	66.4	56.6	56.9	-9.6	+0.2	-9.3	53.3	53.5	44.7	FALSE	n/a
41	Glebelands Way	SE	41 Glebelands Way x R1	41 Glebelands Way x R1, (SE)	1	68.9	69.1	58.4	58.7	-10.5	+0.2	-10.2	55.7	55.9	46.3	FALSE	+0.2
41	Glebelands Way	SE	41 Glebelands Way x R1	41 Glebelands Way x R1, (SE)	0	65.6	65.8	56.3	56.6	-9.3	+0.2	-9.0	52.8	53.0	44.4	FALSE	n/a
41	Glebelands Way	SE	41 Glebelands Way x R1	41 Glebelands Way x R1, (SE)	1	68.3	68.5	58.2	58.4	-10.1	+0.2	-9.9	55.2	55.4	46.1	FALSE	+0.2
41	Glebelands Way	SW	41 Glebelands Way x R1	41 Glebelands Way x R1, (SW)	0	55.2	55.4	48.8	49.0	-6.4	+0.2	-6.2	43.4	43.6	37.7	FALSE	n/a
41	Glebelands Way	SW	41 Glebelands Way x R1	41 Glebelands Way x R1, (SW)	1	57.7	57.9	51.0	51.3	-6.7	+0.2	-6.4	45.7	45.8	39.6	FALSE	n/a
43	Glebelands Way	NE	43 Glebelands Way x R1	43 Glebelands Way x R1, (NE)	0	62.5	62.7	54.9	55.2	-7.6	+0.2	-7.3	50.0	50.2	43.1	FALSE	n/a
43	Glebelands Way	NE	43 Glebelands Way x R1	43 Glebelands Way x R1, (NE)	1	65.9	66.1	56.7	56.9	-9.2	+0.2	-9.0	53.0	53.2	44.8	FALSE	n/a
43	Glebelands Way	SE	43 Glebelands Way x R1	43 Glebelands Way x R1, (SE)	0	66.6	66.8	56.8	57.1	-9.8	+0.2	-9.5	53.7	53.9	44.9	FALSE	n/a
43	Glebelands Way	SE	43 Glebelands Way x R1	43 Glebelands Way x R1, (SE)	1	69.5	69.7	58.6	58.8	-10.9	+0.2	-10.7	56.3	56.5	46.5	FALSE	+0.2
43	Glebelands Way	SW	43 Glebelands Way x R1	43 Glebelands Way x R1, (SW)	0	45.4	45.6	40.9	41.2	-4.5	+0.2	-4.2	34.6	34.8	30.5	FALSE	n/a
43	Glebelands Way	SW	43 Glebelands Way x R1	43 Glebelands Way x R1, (SW)	1	48.2	48.3	43.8	44.0	-4.4	+0.1	-4.2	37.1	37.2	33.2	FALSE	n/a
43	Glebelands Way	SE	43 Glebelands Way x R1	43 Glebelands Way x R1, (SE)	0	66.0	66.2	56.6	56.8	-9.4	+0.2	-9.2	53.1	53.3	44.7	FALSE	n/a
43	Glebelands Way	SE	43 Glebelands Way x R1	43 Glebelands Way x R1, (SE)	1	68.7	68.9	58.4	58.6	-10.3	+0.2	-10.1	55.6	55.7	46.3	FALSE	+0.2
43	Glebelands Way	SW	43 Glebelands Way x R1	43 Glebelands Way x R1, (SW)	0	61.2	61.4	53.8	54.0	-7.4	+0.2	-7.2	48.8	49.0	42.2	FALSE	n/a
43	Glebelands Way	SW	43 Glebelands Way x R1	43 Glebelands Way x R1, (SW)	1	63.9	64.1	55.6	55.8	-8.3	+0.2	-8.1	51.2	51.4	43.8	FALSE	n/a
43	Glebelands Way	SW	43 Glebelands Way x R1	43 Glebelands Way x R1, (SW)	0	54.7	54.9	48.9	49.1	-5.8	+0.2	-5.6	43.0	43.1	37.7	FALSE	n/a
43	Glebelands Way	SW	43 Glebelands Way x R1	43 Glebelands Way x R1, (SW)	1	57.4	57.6	50.8	51.1	-6.6	+0.2	-6.3	45.4	45.6	39.5	FALSE	n/a
43	Glebelands Way	NW	43 Glebelands Way x R1	43 Glebelands Way x R1, (NW)	0	45.3	45.5	43.0	43.2	-2.3	+0.2	-2.1	34.5	34.7	32.4	FALSE	n/a
43	Glebelands Way	NW	43 Glebelands Way x R1	43 Glebelands Way x R1, (NW)	1	48.0	48.2	45.5	45.7	-2.5	+0.2	-2.3	36.9	37.1	34.7	FALSE	n/a
43	Glebelands Way	NE	43 Glebelands Way x R1	43 Glebelands Way x R1, (NE)	0	56.9	57.1	51.5	51.7	-5.4	+0.2	-5.2	44.9	45.1	40.1	FALSE	n/a
43	Glebelands Way	NE	43 Glebelands Way x R1	43 Glebelands Way x R1, (NE)	1	59.8	60.0	53.5	53.8	-6.3	+0.2	-6.0	47.6	47.7	41.9	FALSE	n/a
43	Glebelands Way	NW	43 Glebelands Way x R1	43 Glebelands Way x R1, (NW)	0	46.5	46.7	43.3	43.6	-3.2	+0.2	-2.9	35.6	35.8	32.7	FALSE	n/a
43	Glebelands Way	NW	43 Glebelands Way x R1	43 Glebelands Way x R1, (NW)	1	49.3	49.5	46.5	46.7	-2.8	+0.2	-2.6	38.1	38.3	35.6	FALSE	n/a
43	Glebelands Way	NE	43 Glebelands Way x R1	43 Glebelands Way x R1, (NE)	0	60.1	60.3	53.8	54.0	-6.3	+0.2	-6.1	47.8	48.0	42.2	FALSE	n/a
43	Glebelands Way	NE	43 Glebelands Way x R1	43 Glebelands Way x R1, (NE)	1	63.5	63.7	55.6	55.9	-7.9	+0.2	-7.6	50.9	51.1	43.8	FALSE	n/a
5	Glebelands Way	W	5 Glebelands Way x R1	5 Glebelands Way x R1, (W)	0	48.2	48.4	44.6	44.8	-3.6	+0.2	-3.4	37.1	37.3	33.9	FALSE	n/a
5	Glebelands Way	W	5 Glebelands Way x R1	5 Glebelands Way x R1, (W)	1	50.4	50.6	46.3	46.5	-4.1	+0.2	-3.9	39.1	39.3	35.4	FALSE	n/a
5	Glebelands Way	N	5 Glebelands Way x R1	5 Glebelands Way x R1, (N)	0	44.3	44.5	43.0	43.2	-1.3	+0.2	-1.1	33.6	33.8	32.4	FALSE	n/a
5	Glebelands Way	N	5 Glebelands Way x R1	5 Glebelands Way x R1, (N)	1	46.7	46.9	45.5	45.7	-1.2	+0.2	-1.0	35.8	35.9	34.7	FALSE	n/a
5	Glebelands Way	W	5 Glebelands Way x R1	5 Glebelands Way x R1, (W)	0	44.2	44.4	43.1	43.3	-1.1	+0.2	-0.9	33.5	33.7	32.5	FALSE	n/a
5	Glebelands Way	W	5 Glebelands Way x R1	5 Glebelands Way x R1, (W)	1	46.7	46.9	45.6	45.8	-1.1	+0.2	-0.9	35.8	35.9	34.8	FALSE	n/a
5	Glebelands Way	E	5 Glebelands Way x R1	5 Glebelands Way x R1, (E)	0	49.4	49.6	45.5	45.8	-3.9	+0.2	-3.6	38.2	38.4	34.7	FALSE	n/a
5	Glebelands Way	E	5 Glebelands Way x R1	5 Glebelands Way x R1, (E)	1	51.7	51.9	47.3	47.5	-4.4	+0.2	-4.2	40.3	40.4	36.3	FALSE	n/a
5	Glebelands Way	S	5 Glebelands Way x R1	5 Glebelands Way x R1, (S)	0	44.5	44.7	43.1	43.4	-1.4	+0.2	-1.1	33.8	34.0	32.5	FALSE	n/a
5	Glebelands Way	S	5 Glebelands Way x R1	5 Glebelands Way x R1, (S)	1	47.2	47.4	46.0	46.2	-1.2	+0.2	-1.0	36.2	36.4	35.1	FALSE	n/a
5	Glebelands Way	E	5 Glebelands Way x R1	5 Glebelands Way x R1, (E)	0	43.8	44.0	42.4	42.6	-1.4	+0.2	-1.2	33.2	33.3	31.9	FALSE	n/a
5	Glebelands Way	E	5 Glebelands Way x R1	5 Glebelands Way x R1, (E)	1	46.5	46.7	45.3	45.5	-1.2	+0.2	-1.0	35.6	35.8	34.5	FALSE	n/a
6	Glebelands Way	S	6 Glebelands Way x R1	6 Glebelands Way x R1, (S)	0	60.5	60.7	51.1	51.3	-9.4	+0.2	-9.2	48.2	48.4	39.7	FALSE	n/a
6	Glebelands Way	S	6 Glebelands Way x R1	6 Glebelands Way x R1, (S)	1	62.5	62.7	52.5	52.7	-10.0	+0.2	-9.8	50.0	50.2	41.0	FALSE	n/a
6	Glebelands Way	W	6 Glebelands Way x R1	6 Glebelands Way x R1, (W)	0	59.5	59.7	50.8	51.0	-8.7	+0.2	-8.5	47.3	47.5	39.5	FALSE	n/a
6	Glebelands Way	W	6 Glebelands Way x R1	6 Glebelands Way x R1, (W)	1	61.5	61.7	52.1	52.3	-9.4	+0.2	-9.2	49.1	49.3	40.6	FALSE	n/a
6	Glebelands Way	S	6 Glebelands Way x R1	6 Glebelands Way x R1, (S)	0	59.3	59.5	50.7	50.9	-8.6	+0.2	-8.4	47.1	47.3	39.4	FALSE	n/a
6	Glebelands Way	S	6 Glebelands Way x R1	6 Glebelands Way x R1, (S)	1	61.3	61.5	52.0	52.2	-9.3	+0.2	-9.1	48.9	49.1	40.5	FALSE	n/a
6	Glebelands Way	W	6 Glebelands Way x R1	6 Glebelands Way x R1, (W)	0	55.1	55.3	47.7	47.9	-7.4	+0.2	-7.2	43.3	43.5	36.7	FALSE	n/a
6	Glebelands Way	W	6 Glebelands Way x R1	6 Glebelands Way x R1, (W)	1	57.0	57.2	49.2	49.4	-7.8	+0.2	-7.6	45.0	45.2	38.0	FALSE	n/a
6	Glebelands Way	N	6 Glebelands Way x R1	6 Glebelands Way x R1, (N)	0	51.2	51.3	44.0	44.2	-7.2	+0.1	-7.0	39.8	39.9	33.3	FALSE	n/a
6	Glebelands Way	N	6 Glebelands Way x R1	6 Glebelands Way x R1, (N)	1	53.8	54.0	45.8	46.0	-8.0	+0.2	-7.8	42.2	42.3	35.0	FALSE	n/a
6	Glebelands Way	E	6 Glebelands Way x R1	6 Glebelands Way x R1, (E)	0	54.7	54.9	46.7	46.9	-8.0	+0.2	-7.8	43.0	43.1	35.8	FALSE	n/a
6	Glebelands Way	E	6 Glebelands Way x R1	6 Glebelands Way x R1, (E)	1	57.1	57.3	48.4	48.6	-8.7	+0.2	-8.5	45.1	45.3	37.3	FALSE	n/a
6	Glebelands Way	N	6 Glebelands Way x R1	6 Glebelands Way x R1, (N)	0	44.5	44.7	41.9	42.1	-2.6	+0.2	-2.4	33.8	34.0	31.4	FALSE	n/a
6	Glebelands Way	N	6 Glebelands Way x R1	6 Glebelands Way x R1, (N)	1	47.7	47.9	45.1	45.3	-2.6	+0.2	-2.4	36.7	36.8	34.3	FALSE	n/a
6	Glebelands Way	E	6 Glebelands Way x R1	6 Glebelands Way x R1, (E)	0	59.1	59.3	49.6	49.8	-9.5	+0.2	-9

Building No	Street	Façade	Address	Receptor	Floor	dB LA10,18h				Short-term	Long term		dB Lnight,outside			Long-term (night)	
											DM comparison	DS comparison				DM comparison	DS comparison
						DMby	DMfy	DSby	DSfy	DSby-DMby	DMfy-DMby	DSfy-DMby	DMby	DMfy	DSfy	DMfy-DMby	DSfy-DMby
8	Glebelands Way	N	8 Glebelands Way x R1	8 Glebelands Way x R1, (N)	0	50.9	51.1	43.1	43.2	-7.8	+0.2	-7.7	39.5	39.7	32.5	FALSE	n/a
8	Glebelands Way	N	8 Glebelands Way x R1	8 Glebelands Way x R1, (N)	1	53.5	53.6	45.4	45.6	-8.1	+0.1	-7.9	41.9	42.0	34.6	FALSE	n/a
8	Glebelands Way	E	8 Glebelands Way x R1	8 Glebelands Way x R1, (E)	0	60.7	60.9	50.4	50.6	-10.3	+0.2	-10.1	48.4	48.5	39.1	FALSE	n/a
8	Glebelands Way	E	8 Glebelands Way x R1	8 Glebelands Way x R1, (E)	1	63.0	63.2	52.0	52.2	-11.0	+0.2	-10.8	50.4	50.6	40.5	FALSE	n/a
8	Glebelands Way	S	8 Glebelands Way x R1	8 Glebelands Way x R1, (S)	0	65.0	65.2	55.4	55.6	-9.6	+0.2	-9.4	52.2	52.4	43.6	FALSE	n/a
8	Glebelands Way	S	8 Glebelands Way x R1	8 Glebelands Way x R1, (S)	1	67.1	67.3	57.2	57.4	-9.9	+0.2	-9.7	54.1	54.3	45.2	FALSE	n/a
8	Glebelands Way	W	8 Glebelands Way x R1	8 Glebelands Way x R1, (W)	0	60.1	60.3	51.0	51.2	-9.1	+0.2	-8.9	47.8	48.0	39.6	FALSE	n/a
8	Glebelands Way	W	8 Glebelands Way x R1	8 Glebelands Way x R1, (W)	1	62.0	62.2	52.7	52.9	-9.3	+0.2	-9.1	49.5	49.7	41.2	FALSE	n/a
9	Glebelands Way	E	9 Glebelands Way x R1	9 Glebelands Way x R1, (E)	0	46.9	47.1	44.8	45.0	-2.1	+0.2	-1.9	35.9	36.1	34.1	FALSE	n/a
9	Glebelands Way	E	9 Glebelands Way x R1	9 Glebelands Way x R1, (E)	1	49.1	49.3	46.8	47.0	-2.3	+0.2	-2.1	37.9	38.1	35.9	FALSE	n/a
9	Glebelands Way	S	9 Glebelands Way x R1	9 Glebelands Way x R1, (S)	0	43.8	44.0	42.8	43.1	-1.0	+0.2	-0.7	33.2	33.3	32.3	FALSE	n/a
9	Glebelands Way	S	9 Glebelands Way x R1	9 Glebelands Way x R1, (S)	1	46.7	46.9	45.8	46.1	-0.9	+0.2	-0.6	35.8	35.9	35.0	FALSE	n/a
9	Glebelands Way	E	9 Glebelands Way x R1	9 Glebelands Way x R1, (E)	0	43.2	43.4	42.2	42.4	-1.0	+0.2	-0.8	32.6	32.8	31.7	FALSE	n/a
9	Glebelands Way	E	9 Glebelands Way x R1	9 Glebelands Way x R1, (E)	1	46.1	46.3	45.3	45.5	-0.8	+0.2	-0.6	35.2	35.4	34.5	FALSE	n/a
9	Glebelands Way	W	9 Glebelands Way x R1	9 Glebelands Way x R1, (W)	0	47.2	47.4	44.5	44.7	-2.7	+0.2	-2.5	36.2	36.4	33.8	FALSE	n/a
9	Glebelands Way	W	9 Glebelands Way x R1	9 Glebelands Way x R1, (W)	1	49.6	49.8	46.5	46.7	-3.1	+0.2	-2.9	38.4	38.6	35.6	FALSE	n/a
9	Glebelands Way	N	9 Glebelands Way x R1	9 Glebelands Way x R1, (N)	0	46.8	46.9	44.0	44.2	-2.8	+0.1	-2.6	35.9	35.9	33.3	FALSE	n/a
9	Glebelands Way	N	9 Glebelands Way x R1	9 Glebelands Way x R1, (N)	1	49.1	49.3	46.1	46.3	-3.0	+0.2	-2.8	37.9	38.1	35.2	FALSE	n/a
9	Glebelands Way	W	9 Glebelands Way x R1	9 Glebelands Way x R1, (W)	0	46.6	46.8	43.9	44.1	-2.7	+0.2	-2.5	35.7	35.9	33.2	FALSE	n/a
9	Glebelands Way	W	9 Glebelands Way x R1	9 Glebelands Way x R1, (W)	1	49.0	49.2	46.0	46.2	-3.0	+0.2	-2.8	37.8	38.0	35.1	FALSE	n/a
10	Grahamfield Place	SW	10 Grahamfield Place x R2	10 Grahamfield Place x R2, (SW)	0	47.0	47.1	46.7	46.9	-0.3	+0.1	-0.1	36.0	36.1	35.8	FALSE	n/a
10	Grahamfield Place	SW	10 Grahamfield Place x R2	10 Grahamfield Place x R2, (SW)	1	47.5	47.6	47.2	47.3	-0.3	+0.1	-0.2	36.5	36.6	36.2	FALSE	n/a
10	Grahamfield Place	NE	10 Grahamfield Place x R2	10 Grahamfield Place x R2, (NE)	0	41.3	41.5	40.7	40.9	-0.6	+0.2	-0.4	30.9	31.1	30.4	FALSE	n/a
10	Grahamfield Place	NE	10 Grahamfield Place x R2	10 Grahamfield Place x R2, (NE)	1	43.2	43.4	42.6	42.8	-0.6	+0.2	-0.4	32.6	32.8	32.1	FALSE	n/a
10 (2)	Grahamfield Place	SW	10 (2) Grahamfield Place x	10 (2) Grahamfield Place x R2, (SV	0	47.0	47.1	46.7	46.9	-0.3	+0.1	-0.1	36.0	36.1	35.8	FALSE	n/a
10 (2)	Grahamfield Place	SW	10 (2) Grahamfield Place x	10 (2) Grahamfield Place x R2, (SV	1	47.5	47.6	47.2	47.3	-0.3	+0.1	-0.2	36.5	36.6	36.2	FALSE	n/a
10 (2)	Grahamfield Place	NE	10 (2) Grahamfield Place x	10 (2) Grahamfield Place x R2, (NE	0	41.3	41.5	40.7	40.9	-0.6	+0.2	-0.4	30.9	31.1	30.4	FALSE	n/a
10 (2)	Grahamfield Place	NE	10 (2) Grahamfield Place x	10 (2) Grahamfield Place x R2, (NE	1	43.2	43.4	42.6	42.8	-0.6	+0.2	-0.4	32.6	32.8	32.1	FALSE	n/a
11	Grahamfield Place	SE	11 Grahamfield Place x R1	11 Grahamfield Place x R1, (SE)	0	45.1	45.3	43.4	43.6	-1.7	+0.2	-1.5	34.3	34.5	32.8	FALSE	n/a
11	Grahamfield Place	SE	11 Grahamfield Place x R1	11 Grahamfield Place x R1, (SE)	1	46.3	46.5	44.5	44.7	-1.8	+0.2	-1.6	35.4	35.6	33.8	FALSE	n/a
11	Grahamfield Place	SW	11 Grahamfield Place x R1	11 Grahamfield Place x R1, (SW)	0	41.4	41.6	39.3	39.5	-2.1	+0.2	-1.9	31.0	31.2	29.1	FALSE	n/a
11	Grahamfield Place	SW	11 Grahamfield Place x R1	11 Grahamfield Place x R1, (SW)	1	43.4	43.6	41.4	41.5	-2.0	+0.2	-1.9	32.8	33.0	31.0	FALSE	n/a
11	Grahamfield Place	NW	11 Grahamfield Place x R1	11 Grahamfield Place x R1, (NW)	0	38.9	39.1	38.7	38.9	-0.2	+0.2	0.0	28.7	28.9	28.6	FALSE	n/a
11	Grahamfield Place	NW	11 Grahamfield Place x R1	11 Grahamfield Place x R1, (NW)	1	41.2	41.3	41.0	41.1	-0.2	+0.1	-0.1	30.8	30.9	30.6	FALSE	n/a
11	Grahamfield Place	NW	11 Grahamfield Place x R1	11 Grahamfield Place x R1, (NW)	0	39.3	39.4	39.2	39.3	-0.1	+0.1	0.0	29.1	29.2	29.0	FALSE	n/a
11	Grahamfield Place	NW	11 Grahamfield Place x R1	11 Grahamfield Place x R1, (NW)	1	41.4	41.5	41.2	41.4	-0.2	+0.1	0.0	31.0	31.1	30.8	FALSE	n/a
11	Grahamfield Place	NE	11 Grahamfield Place x R1	11 Grahamfield Place x R1, (NE)	0	43.8	44.0	42.1	42.3	-1.7	+0.2	-1.5	33.2	33.3	31.6	FALSE	n/a
11	Grahamfield Place	NE	11 Grahamfield Place x R1	11 Grahamfield Place x R1, (NE)	1	45.1	45.3	43.3	43.5	-1.8	+0.2	-1.6	34.3	34.5	32.7	FALSE	n/a
11	Grahamfield Place	SE	11 Grahamfield Place x R1	11 Grahamfield Place x R1, (SE)	0	45.2	45.4	43.5	43.7	-1.7	+0.2	-1.5	34.4	34.6	32.9	FALSE	n/a
11	Grahamfield Place	SE	11 Grahamfield Place x R1	11 Grahamfield Place x R1, (SE)	1	46.4	46.6	44.6	44.8	-1.8	+0.2	-1.6	35.5	35.7	33.9	FALSE	n/a
12	Grahamfield Place	NE	12 Grahamfield Place x R2	12 Grahamfield Place x R2, (NE)	0	41.6	41.8	40.9	41.1	-0.7	+0.2	-0.5	31.2	31.4	30.5	FALSE	n/a
12	Grahamfield Place	NE	12 Grahamfield Place x R2	12 Grahamfield Place x R2, (NE)	1	43.4	43.5	42.6	42.9	-0.8	+0.1	-0.5	32.8	32.9	32.1	FALSE	n/a
12	Grahamfield Place	SE	12 Grahamfield Place x R2	12 Grahamfield Place x R2, (SE)	0	43.4	43.5	43.3	43.5	-0.1	+0.1	+0.1	32.8	32.9	32.7	FALSE	n/a
12	Grahamfield Place	SE	12 Grahamfield Place x R2	12 Grahamfield Place x R2, (SE)	1	44.3	44.4	44.2	44.3	-0.1	+0.1	0.0	33.6	33.7	33.5	FALSE	n/a
12	Grahamfield Place	SW	12 Grahamfield Place x R3	12 Grahamfield Place x R3, (SW)	0	46.9	47.0	46.7	46.8	-0.2	+0.1	-0.1	35.9	36.0	35.8	FALSE	n/a
12	Grahamfield Place	SW	12 Grahamfield Place x R3	12 Grahamfield Place x R3, (SW)	1	47.4	47.5	47.2	47.3	-0.2	+0.1	-0.1	36.4	36.5	36.2	FALSE	n/a
12 (0/2)	Grahamfield Place	SW	12 (0/2) Grahamfield Place	12 (0/2) Grahamfield Place x R3, (	0	46.9	47.0	46.7	46.8	-0.2	+0.1	-0.1	35.9	36.0	35.8	FALSE	n/a
12 (0/2)	Grahamfield Place	SW	12 (0/2) Grahamfield Place	12 (0/2) Grahamfield Place x R3, (	1	47.4	47.5	47.2	47.3	-0.2	+0.1	-0.1	36.4	36.5	36.2	FALSE	n/a
12 (2)	Grahamfield Place	NE	12 (2) Grahamfield Place x	12 (2) Grahamfield Place x R2, (NE	0	41.6	41.8	40.9	41.1	-0.7	+0.2	-0.5	31.2	31.4	30.5	FALSE	n/a
12 (2)	Grahamfield Place	NE	12 (2) Grahamfield Place x	12 (2) Grahamfield Place x R2, (NE	1	43.4	43.5	42.6	42.9	-0.8	+0.1	-0.5	32.8	32.9	32.1	FALSE	n/a
12 (2)	Grahamfield Place	SE	12 (2) Grahamfield Place x	12 (2) Grahamfield Place x R2, (SE	0	43.4	43.5	43.3	43.5	-0.1	+0.1	+0.1	32.8	32.9	32.7	FALSE	n/a
12 (2)	Grahamfield Place	SE	12 (2) Grahamfield Place x	12 (2) Grahamfield Place x R2, (SE	1	44.3	44.4	44.2	44.3	-0.1	+0.1	0.0	33.6	33.7	33.5	FALSE	n/a
12 (G/2)	Grahamfield Place	SW	12 (G/2) Grahamfield Place	12 (G/2) Grahamfield Place x R3, (	0	46.9	47.0	46.7	46.8	-0.2	+0.1	-0.1	35.9	36.0	35.8	FALSE	n/a
12 (G/2)	Grahamfield Place	SW	12 (G/2) Grahamfield Place	12 (G/2) Grahamfield Place x R3, (	1	47.4	47.5	47.2	47.3	-0.2	+0.1	-0.1	36.4	36.5	36.2	FALSE	n/a
13	Grahamfield Place	SW	13 Grahamfield Place x R1	13 Grahamfield Place x R1, (SW)	0	42.8	43.0	41.8	41.9	-1.0	+0.2	-0.9	32.3	32.4	31.4	FALSE	n/a
13	Grahamfield Place	SW	13 Grahamfield Place x R1	13 Grahamfield Place x R1, (SW)	1	44.6	44.8	43.5	43.7	-1.1	+0.2	-0.9	33.9	34.1	32.9	FALSE	n/a
13	Grahamfield Place	NW	13 Grahamfield Place x R1	13 Grahamfield Place x R1, (NW)	0	39.3	39.5	39.1	39.2	-0.2	+0.2	-0.1	29.1	29.3	28.9	FALSE	n/a
13	Grahamfield Place	NW	13 Grahamfield Place x R1	13 Grahamfield Place x R1, (NW)	1	41.5	41.6	41.2	41.4	-0.3	+0.1	-0.1	31.1	31.2	30.8	FALSE	n/a
13	Grahamfield Place	NW	13 Grahamfield Place x R1	13 Grahamfield Place x R1, (NW)	0	39.8	39.9	39.6	39.7	-0.2	+0.1	-0.1	29.6	29.6	29.4	FALSE	n/a
13	Grahamfield Place	NW	13 Grahamfield Place x R1	13 Grahamfield Place x R1, (NW)	1	41.9	42.1	41.7	41.9	-0.2	+0.2	0.0	31.4	31.6	31.3	FALSE	n/a
13	Grahamfield Place	NE	13 Grahamfield Place x R1	13 Grahamfield Place x R1, (NE)	0	41.2	41.4	39.1	39.3	-2.1	+0.2	-1.9	30.8	31.0	28.9	FALSE	n/a
13	Grahamfield Place	NE	13 Grahamfield Place x R1	13 Grahamfield Place x R1, (NE)	1	43.2	43.4	41.2	41.4	-2.0	+0.2	-1.8	32.6	32.8	30.8	FALSE	n/a
13	Grahamfield Place	SE	13 Grahamfield Place x R1	13 Grahamfield Place x R1, (SE)	0	43.8	43.9	43.3	43.5	-0.5	+0.1	-0.3	33.2	33.2	32.7	FALSE	n/a
13	Grahamfield Place	SE	13 Grahamfield Place x R1	13 Grahamfield Place x R1, (SE)	1	45.2	45.4	44.7	44.9	-0.5	+0.2	-0.3	34.4	34.6	34.0	FALSE	n/a
14	Grahamfield Place	SW	14 Grahamfield Place x R1	14 Grahamfield Place x R1, (SW)	0	38.0	38.2	38.0	38.2	0.0	+0.2	+0.2	27.9	28.1	27.9	FALSE	n/a
14	Grahamfield Place	SW	14 Grahamfield Place x R1	14 Grahamfield Place x R1, (SW)	1	40.3	40.5	40.4	40.6	+0.1	+0.2	+0.3	30.0	30.2	30.1	FALSE	n/a
14	Grahamfield Place	SE	14 Grahamfield Place x R1	14 Grahamfield Place x R1, (SE)	0	47.7	47.8	47.5	47.6	-0.2	+0.1	-0.1	36.7	36.8	36.5	FALSE	n/a
14	Grahamfield Place	SE	14 Grahamfield Place x R1	14 Grahamfield Place x R1, (SE)	1	48.2	48.3	47.9	48.1	-0.3	+0.1	-0.1	37.1	37.2	36.8	FALSE	n/a
14	Grahamfield Place	SW	14 Grahamfield Place x R1	14 Grahamfield Place x R1, (SW)	0	48.0	48.1	47.8	47.9	-0.2	+0.1	-0.1	36.9	37.0	36.8	FALSE	n/a
14	Grahamfield Place	SW	14 Grahamfield Place x R1	14 Grahamfield Place x R1, (SW)	1	48.5	48.7	48.2	48.4	-0.3	+0.2	-0.1	37.4	37.6	37.1	FALSE	n/a
14	Grahamfield Place	NW	14 Grahamfield Place x R1	14 Grahamfield Place x R1, (NW)	0	46.3	46.5	46.3	46.4	0.0	+0.2	+0.1	35.4	35.6	35.4	FALSE	n/a
14	Grahamfield Place	NW	14 Grahamfield Place x R1	14 Grahamfield Place x R1, (NW)	1	46.7	46.8	46.6	46.7	-0.1	+0.1	0.0	35.8	35.9	35.7	FALSE	n/a
14	Grahamfield Place	NE	14 Grahamfield Place x R1	14 Grahamfield Place x R1, (NE)	0	41.8	41.9	41.2	41.4	-0.6	+0.1	-0.4	31.4	31.4	30.8	FALSE	n/a
14	Grahamfield Place	NE	14 Grahamfield Place x R1	14 Grahamfield Place x R1, (NE)	1	43.5	43.7	42.9	43.1	-0.6	+0.2	-0.4	32.9	33.1	32.3	FALSE	n/a
15	Grahamfield Place	N	15 Grahamfield Place x R1	15 Grahamfield Place x R1, (N)	0	41.9	42.1	41.8	42.0	-0.1	+0.2	+0.1	31.4	31.6	31.4	FALSE	n/a
15	Grahamfield Place	N	15 Grahamfield Place x R1	15 Grahamfield Place x R1, (N)	1	43.2	43.4	43.1	43.2	-0.1	+0.2	0.0	32.6	32.8	32.5	FALSE	n/a
15	Grahamfield Place	E	15 Grahamfield Place x R1	15 Grahamfield Place x R1, (E)	0	44.0	44.2	43.0	43.2	-1.0	+0.2	-0.8	33.3	33.5	32.4	FALSE	n/a
15	Grahamfield Place	E	15 Grahamfield Place x R1	15 Grahamfield Place x R1, (E)	1	45.4	45.6	44.2	44.4	-1.2	+0.2	-1.0	34.6	34.8	33.5	FALSE	n/a
15	Grahamfield Place	S	15 Grahamfield Place x R1	15 Grahamfield Place x R1, (S)	0	39.4	39.6	39.0	39.2	-0.4	+0.2	-0.2	29.2	29.4	28.8	FALSE	n/a
15	Grahamfield Place	S	15 Grahamfield Place x R1	15 Grahamfield Place x R1, (S)	1	41.7	41.8	41.3	41.5	-0.4	+0.1	-0.2	31.3	31.4	30.9	FALSE	n/a
15	Grahamfield Place	W	15 Grahamfield Place x R1	15 Grahamfield Place x R1, (W)	0	42.3	42.4	41.5	41.7	-0.8	+0.1	-0.6	31.8	31.9	31.1	FALSE	n/a
15	Grahamfield Place	W	15 Grahamfield Place x R1	15 Grahamfield Place x R1, (W)	1	44.1	44.3	43.3	43.5	-0.8	+0.2	-0.6	33.4	33.6	32.7	FALSE	n/a
15	Grahamfield Place	N	15 Grahamfield Place x R1	15 Grahamfield Place x R1, (N)	0	39.9	40.1	39.5	39.7	-0.4	+0.2	-0.2	29.6	29.8	29.3	FALSE	n/a
15	Grahamfield Place	N	15 Grahamfield Place x R1	15 Grahamfield Place x R1, (N)	1	42.8	42.9	42.3	42.5	-0.5	+0.1	-0.3	32.3	32.3	31.8	FALSE	n/a
15	Grahamfield Place	W	15 Grahamfield Place x R1	15 Grahamfield Place x R1, (W)	0	40.0	40.2	39.6	39.8	-0.4	+0.2	-0.2	29.7	29.9	29.4	FALSE	n/a
15	Grahamfield Place	W	15 Grahamfield Place x R1	15 Grahamfield Place x R1, (W)	1	42.9	43.1	42.4	42.6	-0.5	+0.2	-0.3	32.3	32.5	31.9	FALSE	n/a
15	Grahamfield Place	W	15 Grahamfield Place x R1	15 Grahamfield Place x R1, (W)	0	42.8	42.9	42.4	42.6	-0.4	+0.1	-0.2	32.3	32.3	31.9	FALSE	n/a
15	Grahamfield Place	W	15 Grahamfield Place x R1	15 Grahamfield Place x R1, (W)	1	44.1	44.3	43.7	43.9	-0.4	+0.2	-0.2	33.4	33.6	33.1	FALSE	n/a
16	Grahamfield Place	NE	16 Grahamfield Place x R1	16 Grahamfield Place x R1, (NE)	0	41.7	41.9	41.1	41.3	-0.6	+0.2	-0.4	31.3	31.4	30.7	FALSE	n/a
16	Grahamfield Place	NE	16 Grahamfield Place x R1	16 Grahamfield Place x R1, (NE)	1	43.5	43.7	42.8	43.0	-0.7	+0.2	-0.5	32.9	33.1	32.3	FALSE	n/a
16	Grahamfield Place	SE	16 Grahamfield Place x R1	16 Grahamfield Place x R1, (SE)	0	39.3	39.5	39.2	39.3	-0.1	+0.2	0.0	29.1	29.3	29.0	FALSE	n/a
16	Grahamfield Place	SE	16 Grahamfield Place x R1	16 Grahamfield Place x R1, (SE)	1	41.2	41.4	41.0	41.2	-0.2	+0.2	0.0	30.8	31.0	30.6	FALSE	n/a
16	Grahamfield Place	SW	16 Grahamfield Place x R1	16 Grahamfield Place x R1, (SW)	0	48.2	48.3	47.9	48.1	-0.3	+0.1	-0.1	37.1	37.2	36.8	FALSE	n/a
16	Grahamfield Place	SW	16 Grahamfield Place x R1	16 Grahamfield Place x R1, (SW)	1	48.6	48.8	48.3	48.5	-0.3	+0.2	-0.1	37.5	37.7	37.2	FALSE	n/a
16	Grahamfield Place	NW	16 Grahamfield Place x R1	16 Grahamfield Place x R1, (NW)	0	47.4	47.5	47.3	47.4	-0.1	+0.1	0.0	36.4	36.5	36.3	FALSE	n/a
16	Grahamfield Place	NW	16 Grahamfield Place x R1	16 Grahamfield Place x R1, (NW)	1	47.8	48.0	47.6	47.7	-0.2	+0.2	-0.1	36.8	36.9	36.6	FALSE	n/a
16	Grahamfield Place	SW	16 Grahamfield Place x R1	16 Grahamfield Place x R1, (SW)	0	38.8	38.9	38.5	38.7	-0.3	+0.1	-0.1	28.7	28.7	28.4	FALSE	n/a
16	Grahamfield Place	SW	16 Grahamfield Place x R1	16 Grahamfield Place x R1, (SW)	1	41.4	41.6	41.1	41.3	-0.3	+0.2	-0.1	31.0	31.2	30.7	FALSE	n/a
17	Grahamfield Place	N	17 Grahamfield Place x R1	17 Grahamfield Place x R1, (N)	0	39.3	39.5	39.0	39.2	-0.3	+0.2	-0.1	29.1	29.3	28.8	FALSE	n/a
17	Grahamfield Place	N	17 Grahamfield Place x R1	17 Grahamfield Place x R1, (N)	1	41.6	41.8	41.3	41.5	-0.3	+0.2	-0.1	31.2	31.4	30.9	FALSE	n/a
17	Grahamfield Place	E	17 Grahamfield Place x R1	17 Grahamfield Place x R1, (E)	0	44.2	44.4	43.0	43.2	-1.2	+0.2	-1.0	33.5	33.7	32.4	FALSE	n/a
17	Grahamfield Place	E	17 Grahamfield Place x R1	17 Grahamfield Place x R1, (E)	1	45.6	45.8	44.4	44.6	-1.2	+0.2	-1.0	34.8	35.0	33.7	FALSE	n/a
17	Grahamfield Place	S	17 Grahamfield Place x R1	17 Grahamfield Place x R1, (S)	0	42.7	42.9	42.5	42.6	-0.2	+0.2	-0.1	32.2	32.3	32.0	FALSE	n/a
17	Grahamfield Place	S	17 Grahamfield Place x R1	17 Grahamfield Place x R1, (S)	1	44.0	44.1	43.8	43.9	-0.2	+0.1	-0.1	33.3	33.4	33.2	FALSE	n/a
17	Grahamfield Place	W	17 Grahamfield Place x R1	17 Grahamfield Place x R1, (W)	0	43.7	43.9	43.1	43.2	-0.6	+0.2	-0.5	33.1	33.2	32.5	FALSE	n/a
17	Grahamfield Place	W	17 Grahamfield Place x R1	17 Grahamfield Place x R1, (W)	1	45.1	45.3	44.4	44.6	-0.7	+0.2	-0.5	34.3	34.5	33.7	FALSE	n/a
17	Grahamfield Place	W	17 Grahamfield Place x R1	17 Grahamfield Place x R1, (W)	0	42.9	43.0	42.2	42.3	-0.7	+0.1	-0.6	32.3	32.4	31.7	FALSE	n/a
17	Grahamfield Place	W	17 Grahamfield Place x R1	17 Grahamfield Place x R1, (W)	1	44.5	44.6	43.7	43.9	-0.8	+0.1	-0.6	33.8	33.9	33.1	FALSE	n/a
18	Grahamfield Place	SW	18 Grahamfield Place x R1	18 Grahamfield Place x R1, (SW)	0	47.8	47.9	47.6	47.7	-0.2	+0.1	-0.1	36.8	36.8	36.6	FALSE	n/a
18	Grahamfield Place	SW	18 Grahamfield Place x R1	18 Grahamfield Place x R1, (SW)	1	48.4	48.5	48.1	48.3	-0.3	+0.1	-0.1	37.3	37.4	37.0	FALSE	n/a
18	Grahamfield Place	NW	18 Grahamfield Place x R1	18 Grahamfield Place x R1, (NW)	0	38.8	38.9	38.6	38.8	-0.2	+0.1	0.0	28.7	28.7	28.5	FALSE	n/a
18	Grahamfield Place	NW	18 Grahamfield Place x R1	18 Grahamfield Place x R1, (NW)	1	40.8	40.9	40.6	40.8	-0.2	+0.1	0.0	30.5	30.5	30.3	FALSE	n/a
18	Grahamfield Place	NE	18 Grahamfield Place x R1	18 Grahamfield Place x R1, (NE)	0	42.1	42.3	41.4	41.6	-0.7	+0.2	-0.5	31.6	31.8	31.0	FALSE	n/a
18	Grahamfield Place	NE	18 Grahamfield Place x R1	18 Grahamfield Place x R1, (NE)	1	43.8	44.0	43.0	43.2	-0.8	+0.2	-0.6	33.2	33.3	32.4	FALSE	n/a
18	Grahamfield Place	SE	18 Grahamfield Place x R1	18 Grahamfield Place x R1, (SE)	0	44.2	44.3	43.5	43.7	-0.7	+0.1	-0.5	33.5	33.6	32.9	FALSE	n/a
18	Grahamfield Place	SE	18 Grahamfield Place x R1	18 Grahamfield Place x R1, (SE)	1	45.5	45.7	44.8	44.9	-0.7	+0.2	-0.6	34.7	34.9	34.1	FALSE	n/a
18	Grahamfield Place	SW	18 Grahamfield Place x R1	18 Grahamfield Place x R1, (SW)	0	37.3	37.5	37.0	37.2	-0.3	+0.2	-0.1	27.3	27.5	27.0	FALSE	n/a
18	Grahamfield Place	SW	18 Grahamfield Place x R1	18 Grahamfield Place x R1, (SW)	1	39.9	40.0	39.7	39.8	-0.2	+0.1	-0.1	29.6	29.7	29.5	FALSE	n/a
18	Grahamfield Place	SE	18 Grahamfield Place x R1	18 Grahamfield Place x R1, (SE)	0	37.5	37.7	37.2	37.4	-0.3	+0.2	-0.1	27.5	27.7	27.2	FALSE	n/a
18	Grahamfield Place	SE	18 Grahamfield Place x R1	18 Grahamfield Place x R1, (SE)	1	40.1	40.3	39.9	40.1	-0.2	+0.2	0.0	29.8	30.0	29.6	FALSE	n/a
18	Grahamfield Place	SW	18 Grahamfield Place x R1	18 Grahamfield Place x R1, (SW)	0	47.7	47.8	47.5	47.6	-0.2	+0.1	-0.1	36.7	36.8	36.5	FALSE	n/a
18	Grahamfield Place	SW	18 Grahamfield Place x R1	18 Grahamfield Place x R1, (SW)	1	48.2	48.3	47.9	48.1	-0.3	+0.1	-0.1	37.1	37.2	36.8	FALSE	n/a
18	Grahamfield Place	SE	18 Grahamfield Place x R1	18 Grahamfield Place x R1, (SE)	0	47.7	47.8	47.5	47.7	-0.2	+0.1	0.0	36.7	36.8	36.5	FALSE	n/a
18	Grahamfield Place	SE	18 Grahamfield Place x R1	18 Grahamfield Place x R1, (SE)	1	48.2	48.4	48.0	48.2	-0.2	+0.2	0.0	37.1	37.3	36.9	FALSE	n/a
19	Grahamfield Place	N	19 Grahamfield Place x R1	19 Grahamfield Place x R1, (N)	0	42.9	43.0	42.7	42.8	-0.2	+0.1	-0.

Building No	Street	Façade	Address	Receptor	Floor	dB LA10,18h				Short-term	Long term		dB Lnight,outside			Long-term (night)	
											DM comparison	DS comparison				DM comparison	DS comparison
						DMby	DMfy	DSby	DSfy	DSby-DMby	DMfy-DMby	DSfy-DMby	DMby	DMfy	DSfy	DMfy-DMby	DSfy-DMby
20	Grahamfield Place NE	20 Grahamfield Place x R1	20 Grahamfield Place x R1, (NE)	1	43.7	43.9	43.1	43.3	-0.6	+0.2	-0.4	33.1	33.2	32.5	FALSE	n/a
20	Grahamfield Place NE	20 Grahamfield Place x R1	20 Grahamfield Place x R1, (NE)	0	43.0	43.2	42.0	42.2	-1.0	+0.2	-0.8	32.4	32.6	31.5	FALSE	n/a
20	Grahamfield Place NE	20 Grahamfield Place x R1	20 Grahamfield Place x R1, (NE)	1	44.6	44.8	43.6	43.8	-1.0	+0.2	-0.8	33.9	34.1	33.0	FALSE	n/a
20	Grahamfield Place SE	20 Grahamfield Place x R1	20 Grahamfield Place x R1, (SE)	0	41.5	41.7	41.4	41.6	-0.1	+0.2	+0.1	31.1	31.3	31.0	FALSE	n/a
20	Grahamfield Place SE	20 Grahamfield Place x R1	20 Grahamfield Place x R1, (SE)	1	43.1	43.3	43.0	43.2	-0.1	+0.2	+0.1	32.5	32.7	32.4	FALSE	n/a
21	Grahamfield Place N	21 Grahamfield Place x R1	21 Grahamfield Place x R1, (N)	0	39.6	39.8	39.2	39.4	-0.4	+0.2	-0.2	29.4	29.6	29.0	FALSE	n/a
21	Grahamfield Place N	21 Grahamfield Place x R1	21 Grahamfield Place x R1, (N)	1	42.0	42.2	41.6	41.8	-0.4	+0.2	-0.2	31.5	31.7	31.2	FALSE	n/a
21	Grahamfield Place E	21 Grahamfield Place x R1	21 Grahamfield Place x R1, (E)	0	45.1	45.3	42.8	43.0	-2.3	+0.2	-2.1	34.3	34.5	32.3	FALSE	n/a
21	Grahamfield Place E	21 Grahamfield Place x R1	21 Grahamfield Place x R1, (E)	1	46.5	46.6	44.4	44.7	-2.1	+0.1	-1.8	35.6	35.7	33.7	FALSE	n/a
21	Grahamfield Place S	21 Grahamfield Place x R1	21 Grahamfield Place x R1, (S)	0	40.2	40.4	39.8	40.0	-0.4	+0.2	-0.2	29.9	30.1	29.6	FALSE	n/a
21	Grahamfield Place S	21 Grahamfield Place x R1	21 Grahamfield Place x R1, (S)	1	42.4	42.6	42.0	42.2	-0.4	+0.2	-0.2	31.9	32.1	31.5	FALSE	n/a
21	Grahamfield Place W	21 Grahamfield Place x R1	21 Grahamfield Place x R1, (W)	0	41.7	41.8	41.0	41.2	-0.7	+0.1	-0.5	31.3	31.4	30.6	FALSE	n/a
21	Grahamfield Place W	21 Grahamfield Place x R1	21 Grahamfield Place x R1, (W)	1	43.7	43.8	43.0	43.2	-0.7	+0.1	-0.5	33.1	33.2	32.4	FALSE	n/a
21	Grahamfield Place W	21 Grahamfield Place x R1	21 Grahamfield Place x R1, (W)	0	43.2	43.3	42.3	42.5	-0.9	+0.1	-0.7	32.6	32.7	31.8	FALSE	n/a
21	Grahamfield Place W	21 Grahamfield Place x R1	21 Grahamfield Place x R1, (W)	1	45.1	45.3	44.1	44.3	-1.0	+0.2	-0.8	34.3	34.5	33.4	FALSE	n/a
21	Grahamfield Place W	21 Grahamfield Place x R1	21 Grahamfield Place x R1, (W)	0	43.3	43.5	42.3	42.5	-1.0	+0.2	-0.8	32.7	32.9	31.8	FALSE	n/a
21	Grahamfield Place W	21 Grahamfield Place x R1	21 Grahamfield Place x R1, (W)	1	45.1	45.3	44.1	44.3	-1.0	+0.2	-0.8	34.3	34.5	33.4	FALSE	n/a
22	Grahamfield Place SW	22 Grahamfield Place x R1	22 Grahamfield Place x R1, (SW)	0	47.9	48.0	47.7	47.8	-0.2	+0.1	-0.1	36.8	36.9	36.7	FALSE	n/a
22	Grahamfield Place SW	22 Grahamfield Place x R1	22 Grahamfield Place x R1, (SW)	1	48.4	48.6	48.2	48.3	-0.2	+0.2	-0.1	37.3	37.5	37.1	FALSE	n/a
22	Grahamfield Place NW	22 Grahamfield Place x R1	22 Grahamfield Place x R1, (NW)	0	45.1	45.2	45.0	45.1	-0.1	+0.1	0.0	34.3	34.4	34.2	FALSE	n/a
22	Grahamfield Place NW	22 Grahamfield Place x R1	22 Grahamfield Place x R1, (NW)	1	45.7	45.8	45.6	45.7	-0.1	+0.1	0.0	34.9	35.0	34.8	FALSE	n/a
22	Grahamfield Place NE	22 Grahamfield Place x R1	22 Grahamfield Place x R1, (NE)	0	42.0	42.2	41.3	41.5	-0.7	+0.2	-0.5	31.5	31.7	30.9	FALSE	n/a
22	Grahamfield Place NE	22 Grahamfield Place x R1	22 Grahamfield Place x R1, (NE)	1	43.9	44.1	43.1	43.3	-0.8	+0.2	-0.6	33.2	33.4	32.5	FALSE	n/a
22	Grahamfield Place NE	22 Grahamfield Place x R1	22 Grahamfield Place x R1, (NE)	0	43.1	43.3	42.0	42.2	-1.1	+0.2	-0.9	32.5	32.7	31.5	FALSE	n/a
22	Grahamfield Place NE	22 Grahamfield Place x R1	22 Grahamfield Place x R1, (NE)	1	44.8	45.0	43.7	43.9	-1.1	+0.2	-0.9	34.1	34.2	33.1	FALSE	n/a
22	Grahamfield Place SE	22 Grahamfield Place x R1	22 Grahamfield Place x R1, (SE)	0	44.0	44.1	42.9	43.1	-1.1	+0.1	-0.9	33.3	33.4	32.3	FALSE	n/a
22	Grahamfield Place SE	22 Grahamfield Place x R1	22 Grahamfield Place x R1, (SE)	1	45.6	45.7	44.5	44.7	-1.1	+0.1	-0.9	34.8	34.9	33.8	FALSE	n/a
23	Grahamfield Place N	23 Grahamfield Place x R1	23 Grahamfield Place x R1, (N)	0	40.1	40.3	39.7	39.8	-0.4	+0.2	-0.3	29.8	30.0	29.5	FALSE	n/a
23	Grahamfield Place N	23 Grahamfield Place x R1	23 Grahamfield Place x R1, (N)	1	42.3	42.5	41.9	42.1	-0.4	+0.2	-0.2	31.8	32.0	31.4	FALSE	n/a
23	Grahamfield Place E	23 Grahamfield Place x R1	23 Grahamfield Place x R1, (E)	0	45.6	45.8	43.4	43.6	-2.2	+0.2	-2.0	34.8	35.0	32.8	FALSE	n/a
23	Grahamfield Place E	23 Grahamfield Place x R1	23 Grahamfield Place x R1, (E)	1	47.2	47.4	44.9	45.1	-2.3	+0.2	-2.1	36.2	36.4	34.1	FALSE	n/a
23	Grahamfield Place S	23 Grahamfield Place x R1	23 Grahamfield Place x R1, (S)	0	42.1	42.3	41.7	41.9	-0.4	+0.2	-0.2	31.6	31.8	31.3	FALSE	n/a
23	Grahamfield Place S	23 Grahamfield Place x R1	23 Grahamfield Place x R1, (S)	1	43.9	44.1	43.5	43.7	-0.4	+0.2	-0.2	33.2	33.4	32.9	FALSE	n/a
23	Grahamfield Place W	23 Grahamfield Place x R1	23 Grahamfield Place x R1, (W)	0	42.5	42.7	42.1	42.3	-0.4	+0.2	-0.2	32.0	32.2	31.6	FALSE	n/a
23	Grahamfield Place W	23 Grahamfield Place x R1	23 Grahamfield Place x R1, (W)	1	44.1	44.3	43.6	43.8	-0.5	+0.2	-0.3	33.4	33.6	33.0	FALSE	n/a
23	Grahamfield Place W	23 Grahamfield Place x R1	23 Grahamfield Place x R1, (W)	0	43.9	44.0	43.3	43.5	-0.6	+0.1	-0.4	33.2	33.3	32.7	FALSE	n/a
23	Grahamfield Place W	23 Grahamfield Place x R1	23 Grahamfield Place x R1, (W)	1	45.5	45.7	44.8	45.0	-0.7	+0.2	-0.5	34.7	34.9	34.1	FALSE	n/a
23	Grahamfield Place W	23 Grahamfield Place x R1	23 Grahamfield Place x R1, (W)	0	43.6	43.7	42.7	42.9	-0.9	+0.1	-0.7	33.0	33.1	32.2	FALSE	n/a
23	Grahamfield Place W	23 Grahamfield Place x R1	23 Grahamfield Place x R1, (W)	1	45.4	45.5	44.4	44.6	-1.0	+0.1	-0.8	34.6	34.7	33.7	FALSE	n/a
24	Grahamfield Place NW	24 Grahamfield Place x R1	24 Grahamfield Place x R1, (NW)	0	47.2	47.3	47.1	47.2	-0.1	+0.1	0.0	36.2	36.3	36.1	FALSE	n/a
24	Grahamfield Place NW	24 Grahamfield Place x R1	24 Grahamfield Place x R1, (NW)	1	47.6	47.7	47.5	47.6	-0.1	+0.1	0.0	36.6	36.7	36.5	FALSE	n/a
24	Grahamfield Place NE	24 Grahamfield Place x R1	24 Grahamfield Place x R1, (NE)	0	44.1	44.3	42.8	43.0	-1.3	+0.2	-1.1	33.4	33.6	32.3	FALSE	n/a
24	Grahamfield Place NE	24 Grahamfield Place x R1	24 Grahamfield Place x R1, (NE)	1	45.8	46.0	44.5	44.7	-1.3	+0.2	-1.1	35.0	35.1	33.8	FALSE	n/a
24	Grahamfield Place SE	24 Grahamfield Place x R1	24 Grahamfield Place x R1, (SE)	0	44.5	44.7	43.2	43.4	-1.3	+0.2	-1.1	33.8	34.0	32.6	FALSE	n/a
24	Grahamfield Place SE	24 Grahamfield Place x R1	24 Grahamfield Place x R1, (SE)	1	46.1	46.3	44.8	45.0	-1.3	+0.2	-1.1	35.2	35.4	34.1	FALSE	n/a
24	Grahamfield Place SE	24 Grahamfield Place x R1	24 Grahamfield Place x R1, (SE)	0	45.0	45.2	43.6	43.8	-1.4	+0.2	-1.2	34.2	34.4	33.0	FALSE	n/a
24	Grahamfield Place SE	24 Grahamfield Place x R1	24 Grahamfield Place x R1, (SE)	1	46.5	46.7	45.1	45.3	-1.4	+0.2	-1.2	35.6	35.8	34.3	FALSE	n/a
24	Grahamfield Place SW	24 Grahamfield Place x R1	24 Grahamfield Place x R1, (SW)	0	41.4	41.6	39.2	39.4	-2.2	+0.2	-2.0	31.0	31.2	29.0	FALSE	n/a
24	Grahamfield Place SW	24 Grahamfield Place x R1	24 Grahamfield Place x R1, (SW)	1	43.1	43.2	41.1	41.3	-2.0	+0.1	-1.8	32.5	32.6	30.7	FALSE	n/a
25	Grahamfield Place N	25 Grahamfield Place x R1	25 Grahamfield Place x R1, (N)	0	41.0	41.2	40.6	40.7	-0.4	+0.2	-0.3	30.6	30.8	30.3	FALSE	n/a
25	Grahamfield Place N	25 Grahamfield Place x R1	25 Grahamfield Place x R1, (N)	1	43.0	43.1	42.5	42.7	-0.5	+0.1	-0.3	32.4	32.5	32.0	FALSE	n/a
25	Grahamfield Place E	25 Grahamfield Place x R1	25 Grahamfield Place x R1, (E)	0	46.0	46.2	44.0	44.2	-2.0	+0.2	-1.8	35.1	35.3	33.3	FALSE	n/a
25	Grahamfield Place E	25 Grahamfield Place x R1	25 Grahamfield Place x R1, (E)	1	47.6	47.7	45.4	45.6	-2.2	+0.1	-2.0	36.6	36.7	34.6	FALSE	n/a
25	Grahamfield Place S	25 Grahamfield Place x R1	25 Grahamfield Place x R1, (S)	0	41.0	41.2	40.4	40.6	-0.6	+0.2	-0.4	30.6	30.8	30.1	FALSE	n/a
25	Grahamfield Place S	25 Grahamfield Place x R1	25 Grahamfield Place x R1, (S)	1	43.3	43.4	42.6	42.8	-0.7	+0.1	-0.5	32.7	32.8	32.1	FALSE	n/a
25	Grahamfield Place W	25 Grahamfield Place x R1	25 Grahamfield Place x R1, (W)	0	43.4	43.5	42.2	42.4	-1.2	+0.1	-1.0	32.8	32.9	31.7	FALSE	n/a
25	Grahamfield Place W	25 Grahamfield Place x R1	25 Grahamfield Place x R1, (W)	1	45.2	45.4	44.1	44.2	-1.1	+0.2	-1.0	34.4	34.6	33.4	FALSE	n/a
25	Grahamfield Place W	25 Grahamfield Place x R1	25 Grahamfield Place x R1, (W)	0	44.2	44.4	43.4	43.6	-0.8	+0.2	-0.6	33.5	33.7	32.8	FALSE	n/a
25	Grahamfield Place W	25 Grahamfield Place x R1	25 Grahamfield Place x R1, (W)	1	45.7	45.8	44.8	45.0	-0.9	+0.1	-0.7	34.9	35.0	34.1	FALSE	n/a
26	Grahamfield Place NW	26 Grahamfield Place x R1	26 Grahamfield Place x R1, (NW)	0	47.8	48.0	47.8	47.9	0.0	+0.2	+0.1	36.8	36.9	36.8	FALSE	n/a
26	Grahamfield Place NW	26 Grahamfield Place x R1	26 Grahamfield Place x R1, (NW)	1	48.1	48.2	48.0	48.1	-0.1	+0.1	0.0	37.0	37.1	36.9	FALSE	n/a
26	Grahamfield Place NE	26 Grahamfield Place x R1	26 Grahamfield Place x R1, (NE)	0	41.1	41.3	39.2	39.3	-1.9	+0.2	-1.8	30.7	30.9	29.0	FALSE	n/a
26	Grahamfield Place NE	26 Grahamfield Place x R1	26 Grahamfield Place x R1, (NE)	1	42.8	43.0	41.1	41.3	-1.7	+0.2	-1.5	32.3	32.4	30.7	FALSE	n/a
26	Grahamfield Place SE	26 Grahamfield Place x R1	26 Grahamfield Place x R1, (SE)	0	45.1	45.3	43.8	43.9	-1.3	+0.2	-1.2	34.3	34.5	33.2	FALSE	n/a
26	Grahamfield Place SE	26 Grahamfield Place x R1	26 Grahamfield Place x R1, (SE)	1	46.5	46.7	45.2	45.4	-1.3	+0.2	-1.1	35.6	35.8	34.4	FALSE	n/a
26	Grahamfield Place SW	26 Grahamfield Place x R1	26 Grahamfield Place x R1, (SW)	0	37.5	37.7	37.1	37.3	-0.4	+0.2	-0.2	27.5	27.7	27.1	FALSE	n/a
26	Grahamfield Place SW	26 Grahamfield Place x R1	26 Grahamfield Place x R1, (SW)	1	39.9	40.1	39.5	39.7	-0.4	+0.2	-0.2	29.6	29.8	29.3	FALSE	n/a
26	Grahamfield Place SE	26 Grahamfield Place x R1	26 Grahamfield Place x R1, (SE)	0	37.9	38.1	37.5	37.6	-0.4	+0.2	-0.3	27.8	28.0	27.5	FALSE	n/a
26	Grahamfield Place SE	26 Grahamfield Place x R1	26 Grahamfield Place x R1, (SE)	1	40.4	40.6	40.0	40.2	-0.4	+0.2	-0.2	30.1	30.3	29.7	FALSE	n/a
26	Grahamfield Place SE	26 Grahamfield Place x R1	26 Grahamfield Place x R1, (SE)	0	44.7	44.8	43.7	43.9	-1.0	+0.1	-0.8	34.0	34.1	33.1	FALSE	n/a
26	Grahamfield Place SE	26 Grahamfield Place x R1	26 Grahamfield Place x R1, (SE)	1	46.1	46.3	45.1	45.3	-1.0	+0.2	-0.8	35.2	35.4	34.3	FALSE	n/a
26	Grahamfield Place SW	26 Grahamfield Place x R1	26 Grahamfield Place x R1, (SW)	0	40.8	41.0	39.5	39.7	-1.3	+0.2	-1.1	30.5	30.6	29.3	FALSE	n/a
26	Grahamfield Place SW	26 Grahamfield Place x R1	26 Grahamfield Place x R1, (SW)	1	42.8	42.9	41.5	41.7	-1.3	+0.1	-1.1	32.3	32.3	31.1	FALSE	n/a
27	Grahamfield Place NW	27 Grahamfield Place x R1	27 Grahamfield Place x R1, (NW)	0	40.3	40.5	39.8	40.0	-0.5	+0.2	-0.3	30.0	30.2	29.6	FALSE	n/a
27	Grahamfield Place NW	27 Grahamfield Place x R1	27 Grahamfield Place x R1, (NW)	1	42.6	42.8	42.0	42.2	-0.6	+0.2	-0.4	32.1	32.3	31.5	FALSE	n/a
27	Grahamfield Place NE	27 Grahamfield Place x R1	27 Grahamfield Place x R1, (NE)	0	46.0	46.2	43.7	43.9	-2.3	+0.2	-2.1	35.1	35.3	33.1	FALSE	n/a
27	Grahamfield Place NE	27 Grahamfield Place x R1	27 Grahamfield Place x R1, (NE)	1	47.6	47.8	45.1	45.3	-2.5	+0.2	-2.3	36.6	36.8	34.3	FALSE	n/a
27	Grahamfield Place SE	27 Grahamfield Place x R1	27 Grahamfield Place x R1, (SE)	0	40.6	40.8	40.1	40.2	-0.5	+0.2	-0.4	30.3	30.5	29.8	FALSE	n/a
27	Grahamfield Place SE	27 Grahamfield Place x R1	27 Grahamfield Place x R1, (SE)	1	42.8	43.0	42.2	42.4	-0.6	+0.2	-0.4	32.3	32.4	31.7	FALSE	n/a
27	Grahamfield Place SW	27 Grahamfield Place x R1	27 Grahamfield Place x R1, (SW)	0	44.5	44.7	42.8	43.0	-1.7	+0.2	-1.5	33.8	34.0	32.3	FALSE	n/a
27	Grahamfield Place SW	27 Grahamfield Place x R1	27 Grahamfield Place x R1, (SW)	1	46.1	46.3	44.6	44.7	-1.5	+0.2	-1.4	35.2	35.4	33.9	FALSE	n/a
27	Grahamfield Place SW	27 Grahamfield Place x R1	27 Grahamfield Place x R1, (SW)	0	44.5	44.7	43.2	43.4	-1.3	+0.2	-1.1	33.8	34.0	32.6	FALSE	n/a
27	Grahamfield Place SW	27 Grahamfield Place x R1	27 Grahamfield Place x R1, (SW)	1	46.0	46.2	44.7	44.9	-1.3	+0.2	-1.1	35.1	35.3	34.0	FALSE	n/a
28	Grahamfield Place NW	28 Grahamfield Place x R1	28 Grahamfield Place x R1, (NW)	0	48.5	48.6	48.3	48.4	-0.2	+0.1	-0.1	37.4	37.5	37.2	FALSE	n/a
28	Grahamfield Place NW	28 Grahamfield Place x R1	28 Grahamfield Place x R1, (NW)	1	48.7	48.8	48.6	48.7	-0.1	+0.1	0.0	37.6	37.7	37.5	FALSE	n/a
28	Grahamfield Place NE	28 Grahamfield Place x R1	28 Grahamfield Place x R1, (NE)	0	41.1	41.3	39.6	39.8	-1.5	+0.2	-1.3	30.7	30.9	29.4	FALSE	n/a
28	Grahamfield Place NE	28 Grahamfield Place x R1	28 Grahamfield Place x R1, (NE)	1	42.9	43.1	41.5	41.7	-1.4	+0.2	-1.2	32.3	32.5	31.1	FALSE	n/a
28	Grahamfield Place SE	28 Grahamfield Place x R1	28 Grahamfield Place x R1, (SE)	0	45.3	45.5	44.1	44.3	-1.2	+0.2	-1.0	34.5	34.7	33.4	FALSE	n/a
28	Grahamfield Place SE	28 Grahamfield Place x R1	28 Grahamfield Place x R1, (SE)	1	46.9	47.1	45.4	45.6	-1.5	+0.2	-1.3	35.9	36.1	34.6	FALSE	n/a
28	Grahamfield Place SE	28 Grahamfield Place x R1	28 Grahamfield Place x R1, (SE)	0	46.8	46.9	45.6	45.7	-1.2	+0.1	-1.1	35.9	35.9	34.8	FALSE	n/a
28	Grahamfield Place SE	28 Grahamfield Place x R1	28 Grahamfield Place x R1, (SE)	1	47.9	48.1	46.5	46.7	-1.4	+0.2	-1.2	36.8	37.0	35.6	FALSE	n/a
28	Grahamfield Place SW	28 Grahamfield Place x R1	28 Grahamfield Place x R1, (SW)	0	49.7	49.8	49.0	49.1	-0.7	+0.1	-0.6	38.5	38.6	37.8	FALSE	n/a
28	Grahamfield Place SW	28 Grahamfield Place x R1	28 Grahamfield Place x R1, (SW)	1	50.1	50.3	49.3	49.4	-0.8	+0.2	-0.7	38.8	39.0	38.1	FALSE	n/a
29	Grahamfield Place NW	29 Grahamfield Place x R1	29 Grahamfield Place x R1, (NW)	0	40.7	40.8	40.0	40.2	-0.7	+0.1	-0.5	30.4	30.5	29.7	FALSE	n/a
29	Grahamfield Place NW	29 Grahamfield Place x R1	29 Grahamfield Place x R1, (NW)	1	42.9	43.1	42.2	42.4	-0.7	+0.2	-0.5	32.3	32.5	31.7	FALSE	n/a
29	Grahamfield Place NE	29 Grahamfield Place x R1	29 Grahamfield Place x R1, (NE)	0	46.2	46.4	43.8	44.0	-2.4	+0.2	-2.2	35.3	35.5	33.2	FALSE	n/a
29	Grahamfield Place NE	29 Grahamfield Place x R1	29 Grahamfield Place x R1, (NE)	1	47.8	48.0	45.3	45.5	-2.5	+0.2	-2.3	36.8	36.9	34.5	FALSE	n/a
29	Grahamfield Place SE	29 Grahamfield Place x R1	29 Grahamfield Place x R1, (SE)	0	40.9	41.0	40.1	40.3	-0.8	+0.1	-0.6	30.5	30.6	29.8	FALSE	n/a
29	Grahamfield Place SE	29 Grahamfield Place x R1	29 Grahamfield Place x R1, (SE)	1	43.3	43.4	42.5	42.7	-0.8	+0.1	-0.6	32.7	32.8	32.0	FALSE	n/a
29	Grahamfield Place SW	29 Grahamfield Place x R1	29 Grahamfield Place x R1, (SW)	0	44.8	45.0	43.0	43.2	-1.8	+0.2	-1.6	34.1	34.2	32.4	FALSE	n/a
29	Grahamfield Place SW	29 Grahamfield Place x R1	29 Grahamfield Place x R1, (SW)	1	46.4	46.6	44.8	45.0	-1.6	+0.2	-1.4	35.5	35.7	34.1	FALSE	n/a
29	Grahamfield Place SW	29 Grahamfield Place x R1	29 Grahamfield Place x R1, (SW)	0	44.7	44.9	42.9	43.1	-1.8	+0.2	-1.6	34.0	34.1	32.3	FALSE	n/a
29	Grahamfield Place SW	29 Grahamfield Place x R1	29 Grahamfield Place x R1, (SW)	1	46.4	46.6	44.7	44.9	-1.7	+0.2	-1.5	35.5	35.7	34.0	FALSE	n/a
3	Grahamfield Place SW	3 Grahamfield Place x R1	3 Grahamfield Place x R1, (SW)	0	41.5	41.7	40.5	40.7	-1.0	+0.2	-0.8	31.1	31.3	30.2	FALSE	n/a
3	Grahamfield Place SW	3 Grahamfield Place x R1	3 Grahamfield Place x R1, (SW)	1	43.4	43.5	42.4	42.6	-1.0	+0.1	-0.8	32.8	32.9	31.9	FALSE	n/a
3	Grahamfield Place NW	3 Grahamfield Place x R1	3 Grahamfield Place x R1, (NW)	0	38.2	38.3	38.1	38.3	-0.1	+0.1	+0.1	28.1	28.2	28.0	FALSE	n/a
3	Grahamfield Place NW	3 Grahamfield Place x R1	3 Grahamfield Place x R1, (NW)	1	40.3	40.5	40.2	40.4	-0.1	+0.2	+0.1	30.0	30.2	29.9	FALSE	n/a
3	Grahamfield Place NE	3 Grahamfield Place x R1	3 Grahamfield Place x R1, (NE)	0	42.2	42.4	41.2	41.4	-1.0	+0.2	-0.8	31.7	31.9	30.8	FALSE	n/a
3	Grahamfield Place NE	3 Grahamfield Place x R1	3 Grahamfield Place x R1, (NE)	1	43.5	43.7	42.4	42.6	-1.1	+0.2	-0.9	32.9	33.1	31.9	FALSE	n/a
30	Grahamfield Place SE	30 Grahamfield Place x R1	30 Grahamfield Place x R1, (SE)	0	40.3	40.5	39.9	40.1	-0.4	+0.2	-0.2	30.0	30.2	29.6	FALSE	n/a
30	Grahamfield Place SE	30 Grahamfield Place x R1	30 Grahamfield Place x R1, (SE)	1	42.2	42.3	41.7	41.9	-0.5	+0.1	-0.3	31.7	31.8	31.3	FALSE	n/a
30	Grahamfield Place SW	30 Grahamfield Place x R1	30 Grahamfield Place x R1, (SW)	0	48.3	48.5	47.7	47.8	-0.6	+0.2	-0.5	37.2	37.4	36.7	FALSE	n/a
30	Grahamfield Place SW	30 Grahamfield Place x R1	30 Grahamfield Place x R1, (SW)	1	49.2	49.3	48.2	48.3	-1.0	+0.1	-0.9	38.0	38.1	37.1	FALSE	n/a
30	Grahamfield Place NW	30 Grahamfield Place x R1	30 Grahamfield Place x R1, (NW)	0	45.1	45.3	44.9	45.1	-0.2	+0.2	0.0	34.3	34.5	34.1	FALSE	n/a
30	Grahamfield Place NW	30 Grahamfield Place x R1	30 Grahamfield Place x R1, (NW)	1	45.8	45.9	45.6	45.7	-0.2	+0.1	-0.1	35.0	35.0	34.8	FALSE	n/a
30	Grahamfield Place NE	30 Grahamfield Place x R1	30 Grahamfield Place x R1, (NE)	0	44.2	44.4	42.3	42.5	-1.9	+0.2	-1.7	33.5	33.7	31.8	FALSE	n/a
30	Grahamfield Place NE	30 Grahamfield Place x R1	30 Grahamfield Place x R1, (NE)	1	45.7	45.9	44.0	44.2	-1.7	+0.2	-1.5	34.9	35.0	33.3	FALSE	n/a
30	Grahamfield Place NE	30 Grahamfield Place x R1	30 Grahamfield Place x R1, (NE)	0	44.4	44.6	42.5	42.7	-1.9	+0.2	-1.7	33.7	33.9	32.0	FALSE	n/a
30	Grahamfield Place NE	30 Grahamfield Place x R1	30 Grahamfield Place x R1, (NE)	1	45.9	46.1	44.1	44.3	-1.8	+0.2	-1.6	35.0	35.2	33.4	FALSE	n/a
31	Grahamfield Place NE	31 Grahamfield Place x R1	31 Grahamfield Place x R1, (NE)	0	46.1	46.3	43.8	44.0	-2.3	+0.2	-2.1	35.2	35.4	33.2	FALSE	n/a
31	Grahamfield Place NE	31 Grahamfield Place x R1	31 Grahamfield Place x R1, (NE)	1	47.8	48.0	45.4	45.6	-2.4	+0.2	-2.2	36.8	36.9	34.6	FALSE	n/a
31	Grahamfield Place SE	31 Grahamfield Place x R1	31 Grahamfield Place x R1, (SE)	0	44.3	44.5	43.4	43.6	-0.9	+0.2	-0.7	33.6	33.8	32.8	FALSE	n/a
31	Grahamfield Place SE	31 Grahamfield Place x R1	31 Grahamfield Place x R1, (SE)	1	46.5	46.7	45.4	45.6	-1.1	+0.2	-0.9	35.6	35.8	34.6	FALSE	n/a
31	Grahamfield Place SW	31 Grahamfield Place x R1	31 Grahamfield Place x R1, (SW)	0	45.1	45.2	43.3	43.5	-1.8	+0.1	-1.6	34.3	34.4	32.7	FALSE	n/a
31	Grahamfield Place SW	31 Grahamfield Place x R1	31 Grahamfield Place x R1, (SW)	1	46.8	47.0	45.0	45.2	-1.8	+0.2	-1.6	35.9	36.0	34.2	FALSE	n/a
31	Grahamfield Place SW	31 Grahamfield Place x R1	31 Grahamfield Place x R1, (SW)	0	45.1	45.3	43.2	43.4	-1.9	+0

Building No	Street	Façade	Address	Receptor	Floor	dB LA10,18h				Short-term	Long term		dB Lnight,outside			Long-term (night)	
											DM comparison	DS comparison				DM comparison	DS comparison
						DMby	DMfy	DSby	DSfy	DSby-DMby	DMfy-DMby	DSfy-DMby	DMby	DMfy	DSfy	DMfy-DMby	DSfy-DMby
33	Grahamfield Place NE		33 Grahamfield Place x R1	33 Grahamfield Place x R1, (NE)	0	46.5	46.7	44.2	44.4	-2.3	+0.2	-2.1	35.6	35.8	33.5	FALSE	n/a
33	Grahamfield Place NE		33 Grahamfield Place x R1	33 Grahamfield Place x R1, (NE)	1	48.3	48.5	45.9	46.1	-2.4	+0.2	-2.2	37.2	37.4	35.0	FALSE	n/a
33	Grahamfield Place SE		33 Grahamfield Place x R1	33 Grahamfield Place x R1, (SE)	0	42.2	42.4	41.2	41.4	-1.0	+0.2	-0.8	31.7	31.9	30.8	FALSE	n/a
33	Grahamfield Place SE		33 Grahamfield Place x R1	33 Grahamfield Place x R1, (SE)	1	44.7	44.9	43.6	43.8	-1.1	+0.2	-0.9	34.0	34.1	33.0	FALSE	n/a
33	Grahamfield Place SW		33 Grahamfield Place x R1	33 Grahamfield Place x R1, (SW)	0	44.9	45.1	43.2	43.4	-1.7	+0.2	-1.5	34.1	34.3	32.6	FALSE	n/a
33	Grahamfield Place SW		33 Grahamfield Place x R1	33 Grahamfield Place x R1, (SW)	1	46.8	47.0	45.2	45.4	-1.6	+0.2	-1.4	35.9	36.0	34.4	FALSE	n/a
33	Grahamfield Place SW		33 Grahamfield Place x R1	33 Grahamfield Place x R1, (SW)	0	45.0	45.2	43.2	43.4	-1.8	+0.2	-1.6	34.2	34.4	32.6	FALSE	n/a
33	Grahamfield Place SW		33 Grahamfield Place x R1	33 Grahamfield Place x R1, (SW)	1	46.8	47.0	45.1	45.3	-1.7	+0.2	-1.5	35.9	36.0	34.3	FALSE	n/a
33	Grahamfield Place NW		33 Grahamfield Place x R1	33 Grahamfield Place x R1, (NW)	0	41.6	41.8	40.9	41.0	-0.7	+0.2	-0.6	31.2	31.4	30.5	FALSE	n/a
33	Grahamfield Place NW		33 Grahamfield Place x R1	33 Grahamfield Place x R1, (NW)	1	43.8	44.0	43.0	43.2	-0.8	+0.2	-0.6	33.2	33.3	32.4	FALSE	n/a
34	Grahamfield Place SW		34 Grahamfield Place x R1	34 Grahamfield Place x R1, (SW)	0	47.2	47.4	46.1	46.2	-1.1	+0.2	-1.0	36.2	36.4	35.2	FALSE	n/a
34	Grahamfield Place SW		34 Grahamfield Place x R1	34 Grahamfield Place x R1, (SW)	1	48.5	48.6	46.9	47.0	-1.6	+0.1	-1.5	37.4	37.5	35.9	FALSE	n/a
34	Grahamfield Place NW		34 Grahamfield Place x R1	34 Grahamfield Place x R1, (NW)	0	42.2	42.3	41.9	42.0	-0.3	+0.1	-0.2	31.7	31.8	31.4	FALSE	n/a
34	Grahamfield Place NW		34 Grahamfield Place x R1	34 Grahamfield Place x R1, (NW)	1	43.6	43.7	43.2	43.4	-0.4	+0.1	-0.2	33.0	33.1	32.6	FALSE	n/a
34	Grahamfield Place NE		34 Grahamfield Place x R1	34 Grahamfield Place x R1, (NE)	0	45.4	45.6	43.1	43.3	-2.3	+0.2	-2.1	34.6	34.8	32.5	FALSE	n/a
34	Grahamfield Place NE		34 Grahamfield Place x R1	34 Grahamfield Place x R1, (NE)	1	46.9	47.1	44.8	45.0	-2.1	+0.2	-1.9	35.9	36.1	34.1	FALSE	n/a
34	Grahamfield Place NE		34 Grahamfield Place x R1	34 Grahamfield Place x R1, (NE)	0	45.5	45.7	43.1	43.3	-2.4	+0.2	-2.2	34.7	34.9	32.5	FALSE	n/a
34	Grahamfield Place NE		34 Grahamfield Place x R1	34 Grahamfield Place x R1, (NE)	1	46.9	47.1	44.8	45.0	-2.1	+0.2	-1.9	35.9	36.1	34.1	FALSE	n/a
34	Grahamfield Place NE		34 Grahamfield Place x R1	34 Grahamfield Place x R1, (NE)	0	44.8	45.0	42.5	42.7	-2.3	+0.2	-2.1	34.1	34.2	32.0	FALSE	n/a
34	Grahamfield Place NE		34 Grahamfield Place x R1	34 Grahamfield Place x R1, (NE)	1	46.3	46.5	44.3	44.5	-2.0	+0.2	-1.8	35.4	35.6	33.6	FALSE	n/a
34	Grahamfield Place SE		34 Grahamfield Place x R1	34 Grahamfield Place x R1, (SE)	0	40.9	41.1	40.5	40.7	-0.4	+0.2	-0.2	30.5	30.7	30.2	FALSE	n/a
34	Grahamfield Place SE		34 Grahamfield Place x R1	34 Grahamfield Place x R1, (SE)	1	42.8	43.0	42.3	42.5	-0.5	+0.2	-0.3	32.3	32.4	31.8	FALSE	n/a
35	Grahamfield Place NE		35 Grahamfield Place x R1	35 Grahamfield Place x R1, (NE)	0	47.0	47.2	43.9	44.1	-3.1	+0.2	-2.9	36.0	36.2	33.2	FALSE	n/a
35	Grahamfield Place NE		35 Grahamfield Place x R1	35 Grahamfield Place x R1, (NE)	1	49.0	49.2	45.7	45.9	-3.3	+0.2	-3.1	37.8	38.0	34.9	FALSE	n/a
35	Grahamfield Place SE		35 Grahamfield Place x R1	35 Grahamfield Place x R1, (SE)	0	44.8	45.0	43.6	43.8	-1.2	+0.2	-1.0	34.1	34.2	33.0	FALSE	n/a
35	Grahamfield Place SE		35 Grahamfield Place x R1	35 Grahamfield Place x R1, (SE)	1	47.1	47.3	45.8	46.0	-1.3	+0.2	-1.1	36.1	36.3	35.0	FALSE	n/a
35	Grahamfield Place SW		35 Grahamfield Place x R1	35 Grahamfield Place x R1, (SW)	0	47.8	48.0	44.7	44.9	-3.1	+0.2	-2.9	36.8	36.9	34.0	FALSE	n/a
35	Grahamfield Place SW		35 Grahamfield Place x R1	35 Grahamfield Place x R1, (SW)	1	49.1	49.3	46.3	46.5	-2.8	+0.2	-2.6	37.9	38.1	35.4	FALSE	n/a
35	Grahamfield Place SW		35 Grahamfield Place x R1	35 Grahamfield Place x R1, (SW)	0	47.0	47.2	44.1	44.3	-2.9	+0.2	-2.7	36.0	36.2	33.4	FALSE	n/a
35	Grahamfield Place SW		35 Grahamfield Place x R1	35 Grahamfield Place x R1, (SW)	1	48.4	48.6	45.8	46.0	-2.6	+0.2	-2.4	37.3	37.5	35.0	FALSE	n/a
35	Grahamfield Place NW		35 Grahamfield Place x R1	35 Grahamfield Place x R1, (NW)	0	41.7	41.9	40.8	41.0	-0.9	+0.2	-0.7	31.3	31.4	30.5	FALSE	n/a
35	Grahamfield Place NW		35 Grahamfield Place x R1	35 Grahamfield Place x R1, (NW)	1	44.2	44.3	43.2	43.3	-1.0	+0.1	-0.9	33.5	33.6	32.6	FALSE	n/a
36	Grahamfield Place SW		36 Grahamfield Place x R1	36 Grahamfield Place x R1, (SW)	0	46.8	46.9	45.2	45.3	-1.6	+0.1	-1.5	35.9	35.9	34.4	FALSE	n/a
36	Grahamfield Place SW		36 Grahamfield Place x R1	36 Grahamfield Place x R1, (SW)	1	48.3	48.5	46.2	46.4	-2.1	+0.2	-1.9	37.2	37.4	35.3	FALSE	n/a
36	Grahamfield Place NW		36 Grahamfield Place x R1	36 Grahamfield Place x R1, (NW)	0	40.9	41.1	40.5	40.6	-0.4	+0.2	-0.3	30.5	30.7	30.2	FALSE	n/a
36	Grahamfield Place NW		36 Grahamfield Place x R1	36 Grahamfield Place x R1, (NW)	1	42.8	43.0	42.3	42.4	-0.5	+0.2	-0.4	32.3	32.4	31.8	FALSE	n/a
36	Grahamfield Place NE		36 Grahamfield Place x R1	36 Grahamfield Place x R1, (NE)	0	45.6	45.8	43.0	43.2	-2.6	+0.2	-2.4	34.8	35.0	32.4	FALSE	n/a
36	Grahamfield Place NE		36 Grahamfield Place x R1	36 Grahamfield Place x R1, (NE)	1	47.0	47.2	44.8	45.0	-2.2	+0.2	-2.0	36.0	36.2	34.1	FALSE	n/a
36	Grahamfield Place NE		36 Grahamfield Place x R1	36 Grahamfield Place x R1, (NE)	0	45.7	45.9	43.1	43.3	-2.6	+0.2	-2.4	34.9	35.0	32.5	FALSE	n/a
36	Grahamfield Place NE		36 Grahamfield Place x R1	36 Grahamfield Place x R1, (NE)	1	47.1	47.3	44.9	45.1	-2.2	+0.2	-2.0	36.1	36.3	34.1	FALSE	n/a
36	Grahamfield Place SE		36 Grahamfield Place x R1	36 Grahamfield Place x R1, (SE)	0	40.3	40.5	39.6	39.8	-0.7	+0.2	-0.5	30.0	30.2	29.4	FALSE	n/a
36	Grahamfield Place SE		36 Grahamfield Place x R1	36 Grahamfield Place x R1, (SE)	1	42.7	42.8	41.9	42.1	-0.8	+0.1	-0.6	32.2	32.3	31.4	FALSE	n/a
37	Grahamfield Place NW		37 Grahamfield Place x R1	37 Grahamfield Place x R1, (NW)	0	43.7	43.8	42.7	42.9	-1.0	+0.1	-0.8	33.1	33.2	32.2	FALSE	n/a
37	Grahamfield Place NW		37 Grahamfield Place x R1	37 Grahamfield Place x R1, (NW)	1	45.9	46.1	44.9	45.1	-1.0	+0.2	-0.8	35.0	35.2	34.1	FALSE	n/a
37	Grahamfield Place NE		37 Grahamfield Place x R1	37 Grahamfield Place x R1, (NE)	0	47.9	48.1	44.0	44.3	-3.9	+0.2	-3.6	36.8	37.0	33.3	FALSE	n/a
37	Grahamfield Place NE		37 Grahamfield Place x R1	37 Grahamfield Place x R1, (NE)	1	50.1	50.3	45.9	46.2	-4.2	+0.2	-3.9	38.8	39.0	35.0	FALSE	n/a
37	Grahamfield Place SE		37 Grahamfield Place x R1	37 Grahamfield Place x R1, (SE)	0	43.2	43.4	42.0	42.1	-1.2	+0.2	-1.1	32.6	32.8	31.5	FALSE	n/a
37	Grahamfield Place SE		37 Grahamfield Place x R1	37 Grahamfield Place x R1, (SE)	1	46.0	46.2	44.5	44.7	-1.5	+0.2	-1.3	35.1	35.3	33.8	FALSE	n/a
37	Grahamfield Place SW		37 Grahamfield Place x R1	37 Grahamfield Place x R1, (SW)	0	47.9	48.1	44.7	44.9	-3.2	+0.2	-3.0	36.8	37.0	34.0	FALSE	n/a
37	Grahamfield Place SW		37 Grahamfield Place x R1	37 Grahamfield Place x R1, (SW)	1	49.6	49.8	46.5	46.7	-3.1	+0.2	-2.9	38.4	38.6	35.6	FALSE	n/a
37	Grahamfield Place SW		37 Grahamfield Place x R1	37 Grahamfield Place x R1, (SW)	0	47.7	47.9	45.1	45.3	-2.6	+0.2	-2.4	36.7	36.8	34.3	FALSE	n/a
37	Grahamfield Place SW		37 Grahamfield Place x R1	37 Grahamfield Place x R1, (SW)	1	49.3	49.5	46.8	47.0	-2.5	+0.2	-2.3	38.1	38.3	35.9	FALSE	n/a
38	Grahamfield Place SW		38 Grahamfield Place x R1	38 Grahamfield Place x R1, (SW)	0	47.6	47.8	45.7	45.9	-1.9	+0.2	-1.7	36.6	36.8	34.9	FALSE	n/a
38	Grahamfield Place SW		38 Grahamfield Place x R1	38 Grahamfield Place x R1, (SW)	1	49.1	49.3	46.7	46.9	-2.4	+0.2	-2.2	37.9	38.1	35.8	FALSE	n/a
38	Grahamfield Place NW		38 Grahamfield Place x R1	38 Grahamfield Place x R1, (NW)	0	40.3	40.5	39.6	39.8	-0.7	+0.2	-0.5	30.0	30.2	29.4	FALSE	n/a
38	Grahamfield Place NW		38 Grahamfield Place x R1	38 Grahamfield Place x R1, (NW)	1	42.6	42.8	41.9	42.1	-0.7	+0.2	-0.5	32.1	32.3	31.4	FALSE	n/a
38	Grahamfield Place NE		38 Grahamfield Place x R1	38 Grahamfield Place x R1, (NE)	0	46.3	46.5	43.7	43.9	-2.6	+0.2	-2.4	35.4	35.6	33.1	FALSE	n/a
38	Grahamfield Place NE		38 Grahamfield Place x R1	38 Grahamfield Place x R1, (NE)	1	47.8	48.0	45.4	45.6	-2.4	+0.2	-2.2	36.8	36.9	34.6	FALSE	n/a
38	Grahamfield Place NE		38 Grahamfield Place x R1	38 Grahamfield Place x R1, (NE)	0	45.9	46.1	43.3	43.5	-2.6	+0.2	-2.4	35.0	35.2	32.7	FALSE	n/a
38	Grahamfield Place NE		38 Grahamfield Place x R1	38 Grahamfield Place x R1, (NE)	1	47.4	47.6	45.1	45.3	-2.3	+0.2	-2.1	36.4	36.6	34.3	FALSE	n/a
38	Grahamfield Place SE		38 Grahamfield Place x R1	38 Grahamfield Place x R1, (SE)	0	41.7	41.9	41.1	41.3	-0.6	+0.2	-0.4	31.3	31.4	30.7	FALSE	n/a
38	Grahamfield Place SE		38 Grahamfield Place x R1	38 Grahamfield Place x R1, (SE)	1	43.6	43.7	42.9	43.1	-0.7	+0.1	-0.5	33.0	33.1	32.3	FALSE	n/a
39	Grahamfield Place NE		39 Grahamfield Place x R1	39 Grahamfield Place x R1, (NE)	0	49.0	49.2	44.4	44.6	-4.6	+0.2	-4.4	37.8	38.0	33.7	FALSE	n/a
39	Grahamfield Place NE		39 Grahamfield Place x R1	39 Grahamfield Place x R1, (NE)	1	51.5	51.7	46.3	46.5	-5.2	+0.2	-5.0	40.1	40.3	35.4	FALSE	n/a
39	Grahamfield Place SE		39 Grahamfield Place x R1	39 Grahamfield Place x R1, (SE)	0	49.0	49.2	45.4	45.7	-3.6	+0.2	-3.3	37.8	38.0	34.6	FALSE	n/a
39	Grahamfield Place SE		39 Grahamfield Place x R1	39 Grahamfield Place x R1, (SE)	1	51.1	51.3	47.5	47.7	-3.6	+0.2	-3.4	39.7	39.9	36.5	FALSE	n/a
39	Grahamfield Place SW		39 Grahamfield Place x R1	39 Grahamfield Place x R1, (SW)	0	49.8	50.0	45.6	45.8	-4.2	+0.2	-4.0	38.6	38.7	34.8	FALSE	n/a
39	Grahamfield Place SW		39 Grahamfield Place x R1	39 Grahamfield Place x R1, (SW)	1	51.5	51.7	47.3	47.5	-4.2	+0.2	-4.0	40.1	40.3	36.3	FALSE	n/a
39	Grahamfield Place SW		39 Grahamfield Place x R1	39 Grahamfield Place x R1, (SW)	0	49.6	49.8	45.4	45.6	-4.2	+0.2	-4.0	38.4	38.6	34.6	FALSE	n/a
39	Grahamfield Place SW		39 Grahamfield Place x R1	39 Grahamfield Place x R1, (SW)	1	51.1	51.3	47.1	47.3	-4.0	+0.2	-3.8	39.7	39.9	36.1	FALSE	n/a
39	Grahamfield Place NW		39 Grahamfield Place x R1	39 Grahamfield Place x R1, (NW)	0	42.8	42.9	41.5	41.7	-1.3	+0.1	-1.1	32.3	32.3	31.1	FALSE	n/a
39	Grahamfield Place NW		39 Grahamfield Place x R1	39 Grahamfield Place x R1, (NW)	1	45.3	45.5	44.0	44.2	-1.3	+0.2	-1.1	34.5	34.7	33.3	FALSE	n/a
40	Grahamfield Place SW		40 Grahamfield Place x R1	40 Grahamfield Place x R1, (SW)	0	47.3	47.5	44.7	44.9	-2.6	+0.2	-2.4	36.3	36.5	34.0	FALSE	n/a
40	Grahamfield Place SW		40 Grahamfield Place x R1	40 Grahamfield Place x R1, (SW)	1	49.1	49.3	46.1	46.2	-3.0	+0.2	-2.9	37.9	38.1	35.2	FALSE	n/a
40	Grahamfield Place NW		40 Grahamfield Place x R1	40 Grahamfield Place x R1, (NW)	0	41.7	41.9	41.1	41.3	-0.6	+0.2	-0.4	31.3	31.4	30.7	FALSE	n/a
40	Grahamfield Place NW		40 Grahamfield Place x R1	40 Grahamfield Place x R1, (NW)	1	43.6	43.8	42.9	43.1	-0.7	+0.2	-0.5	33.0	33.2	32.3	FALSE	n/a
40	Grahamfield Place NE		40 Grahamfield Place x R1	40 Grahamfield Place x R1, (NE)	0	46.5	46.7	43.9	44.1	-2.6	+0.2	-2.4	35.6	35.8	33.2	FALSE	n/a
40	Grahamfield Place NE		40 Grahamfield Place x R1	40 Grahamfield Place x R1, (NE)	1	48.0	48.2	45.8	46.0	-2.2	+0.2	-2.0	36.9	37.1	35.0	FALSE	n/a
40	Grahamfield Place SE		40 Grahamfield Place x R1	40 Grahamfield Place x R1, (SE)	0	46.0	46.2	43.5	43.7	-2.5	+0.2	-2.3	35.1	35.3	32.9	FALSE	n/a
40	Grahamfield Place SE		40 Grahamfield Place x R1	40 Grahamfield Place x R1, (SE)	1	47.6	47.8	45.3	45.5	-2.3	+0.2	-2.1	36.6	36.8	34.5	FALSE	n/a
40	Grahamfield Place NE		40 Grahamfield Place x R1	40 Grahamfield Place x R1, (NE)	0	40.1	40.3	39.3	39.4	-0.8	+0.2	-0.7	29.8	30.0	29.1	FALSE	n/a
40	Grahamfield Place NE		40 Grahamfield Place x R1	40 Grahamfield Place x R1, (NE)	1	42.8	43.0	42.0	42.1	-0.8	+0.2	-0.7	32.3	32.4	31.5	FALSE	n/a
40	Grahamfield Place E		40 Grahamfield Place x R1	40 Grahamfield Place x R1, (E)	0	46.0	46.2	43.5	43.8	-2.5	+0.2	-2.2	35.1	35.3	32.9	FALSE	n/a
40	Grahamfield Place E		40 Grahamfield Place x R1	40 Grahamfield Place x R1, (E)	1	47.7	47.9	45.4	45.6	-2.3	+0.2	-2.1	36.7	36.8	34.6	FALSE	n/a
40	Grahamfield Place SE		40 Grahamfield Place x R1	40 Grahamfield Place x R1, (SE)	0	42.1	42.3	41.3	41.5	-0.8	+0.2	-0.6	31.6	31.8	30.9	FALSE	n/a
40	Grahamfield Place SE		40 Grahamfield Place x R1	40 Grahamfield Place x R1, (SE)	1	44.4	44.6	43.6	43.8	-0.8	+0.2	-0.6	33.7	33.9	33.0	FALSE	n/a
41	Grahamfield Place NE		41 Grahamfield Place x R1	41 Grahamfield Place x R1, (NE)	0	48.5	48.7	44.2	44.4	-4.3	+0.2	-4.1	37.4	37.6	33.5	FALSE	n/a
41	Grahamfield Place NE		41 Grahamfield Place x R1	41 Grahamfield Place x R1, (NE)	1	51.1	51.3	46.6	46.8	-4.5	+0.2	-4.3	39.7	39.9	35.7	FALSE	n/a
41	Grahamfield Place SE		41 Grahamfield Place x R1	41 Grahamfield Place x R1, (SE)	0	51.3	51.5	46.0	46.2	-5.3	+0.2	-5.1	39.9	40.1	35.1	FALSE	n/a
41	Grahamfield Place SE		41 Grahamfield Place x R1	41 Grahamfield Place x R1, (SE)	1	52.9	53.1	47.8	48.0	-5.1	+0.2	-4.9	41.3	41.5	36.8	FALSE	n/a
41	Grahamfield Place SW		41 Grahamfield Place x R1	41 Grahamfield Place x R1, (SW)	0	50.8	51.0	46.1	46.3	-4.7	+0.2	-4.5	39.5	39.6	35.2	FALSE	n/a
41	Grahamfield Place SW		41 Grahamfield Place x R1	41 Grahamfield Place x R1, (SW)	1	52.4	52.6	47.9	48.1	-4.5	+0.2	-4.3	40.9	41.1	36.8	FALSE	n/a
41	Grahamfield Place SW		41 Grahamfield Place x R1	41 Grahamfield Place x R1, (SW)	0	50.1	50.3	45.5	45.7	-4.6	+0.2	-4.4	38.8	39.0	34.7	FALSE	n/a
41	Grahamfield Place SW		41 Grahamfield Place x R1	41 Grahamfield Place x R1, (SW)	1	51.8	52.0	47.2	47.4	-4.6	+0.2	-4.4	40.4	40.5	36.2	FALSE	n/a
41	Grahamfield Place NW		41 Grahamfield Place x R1	41 Grahamfield Place x R1, (NW)	0	44.4	44.5	42.9	43.1	-1.5	+0.1	-1.3	33.7	33.8	32.3	FALSE	n/a
41	Grahamfield Place NW		41 Grahamfield Place x R1	41 Grahamfield Place x R1, (NW)	1	46.7	46.9	45.2	45.4	-1.5	+0.2	-1.3	35.8	35.9	34.4	FALSE	n/a
42	Grahamfield Place SW		42 Grahamfield Place x R1	42 Grahamfield Place x R1, (SW)	0	47.7	47.8	45.0	45.2	-2.7	+0.1	-2.5	36.7	36.8	34.2	FALSE	n/a
42	Grahamfield Place SW		42 Grahamfield Place x R1	42 Grahamfield Place x R1, (SW)	1	49.7	49.9	46.4	46.6	-3.3	+0.2	-3.1	38.5	38.6	35.5	FALSE	n/a
42	Grahamfield Place NW		42 Grahamfield Place x R1	42 Grahamfield Place x R1, (NW)	0	41.3	41.5	40.6	40.8	-0.7	+0.2	-0.5	30.9	31.1	30.3	FALSE	n/a
42	Grahamfield Place NW		42 Grahamfield Place x R1	42 Grahamfield Place x R1, (NW)	1	43.6	43.7	42.8	42.9	-0.8	+0.1	-0.7	33.0	33.1	32.3	FALSE	n/a
42	Grahamfield Place NE		42 Grahamfield Place x R1	42 Grahamfield Place x R1, (NE)	0	45.8	46.0	43.2	43.4	-2.6	+0.2	-2.4	35.0	35.1	32.6	FALSE	n/a
42	Grahamfield Place NE		42 Grahamfield Place x R1	42 Grahamfield Place x R1, (NE)	1	47.3	47.5	45.0	45.2	-2.3	+0.2	-2.1	36.3	36.5	34.2	FALSE	n/a
42	Grahamfield Place NE		42 Grahamfield Place x R1	42 Grahamfield Place x R1, (NE)	0	42.0	42.2	40.9	41.1	-1.1	+0.2	-0.9	31.5	31.7	30.5	FALSE	n/a
42	Grahamfield Place NE		42 Grahamfield Place x R1	42 Grahamfield Place x R1, (NE)	1	44.9	45.1	43.7	43.9	-1.2	+0.2	-1.0	34.1	34.3	33.1	FALSE	n/a
42	Grahamfield Place NW		42 Grahamfield Place x R1	42 Grahamfield Place x R1, (NW)	0	41.8	42.0	40.7	40.9	-1.1	+0.2	-0.9	31.4	31.5	30.4	FALSE	n/a
42	Grahamfield Place NW		42 Grahamfield Place x R1	42 Grahamfield Place x R1, (NW)	1	44.7	44.9	43.5	43.7	-1.2	+0.2	-1.0	34.0	34.1	32.9	FALSE	n/a
42	Grahamfield Place NE		42 Grahamfield Place x R1	42 Grahamfield Place x R1, (NE)	0	46.7	46.9	44.0	44.2	-2.7	+0.2	-2.5	35.8	35.9	33.3	FALSE	n/a
42	Grahamfield Place NE		42 Grahamfield Place x R1	42 Grahamfield Place x R1, (NE)	1	48.3	48.5	45.8	46.0	-2.5	+0.2	-2.3	37.2	37.4	35.0	FALSE	n/a
42	Grahamfield Place SE		42 Grahamfield Place x R1	42 Grahamfield Place x R1, (SE)	0	41.2	41.4	40.3	40.5	-0.9	+0.2	-0.7	30.8	31.0	30.0	FALSE	n/a
42	Grahamfield Place SE		42 Grahamfield Place x R1	42 Grahamfield Place x R1, (SE)	1	43.5	43.7	42.6	42.8	-0.9	+0.2	-0.7	32.9	33.1	32.1	FALSE	n/a
43	Grahamfield Place NW		43 Grahamfield Place x R1	43 Grahamfield Place x R1, (NW)	0	44.5	44.7	42.7	42.9	-1.8	+0.2	-1.6	33.8	34.0	32.2	FALSE	n/a
43	Grahamfield Place NW		43 Grahamfield Place x R1	43 Grahamfield Place x R1, (NW)	1	47.0	47.2	45.2	45.4	-1.8	+0.2	-1.6	36.0	36.2	34.4	FALSE	n/a
43	Grahamfield Place NE		43 Grahamfield Place x R1	43 Grahamfield Place x R1, (NE)	0	56.3	56.5	49.0	49.3	-7.3	+0.2	-7.0	44.4	44.6	37.8	FALSE	n/a
43	Grahamfield Place NE		43 Grahamfield Place x R1	43 Grahamfield Place x R1, (NE)	1	58.6	58.8	50.6	50.8	-8.0	+0.2	-7.8	46.5	46.7	39.3	FALSE	n/a
43	Grahamfield Place SE		43 Grahamfield Place x R1	43 Grahamfield Place x R1, (SE)	0	46.2	46.3	43.4	43.6	-2.8	+0.1	-2.6	35.3	35.4	32.8	FALSE	n/a
43	Grahamfield Place SE		43 Grahamfield Place x R1	43 Grahamfield Place x R1, (SE)	1	48.7	48.9	45.8	46.0	-2.9	+0.2	-2.7	37.6	37.7	35.0	FALSE	n/a
43	Grahamfield Place SW		43 Grahamfield Place x R1	43 Grahamfield Place x R1, (SW)	0	51.8	52.0	46.1	46.3	-5.7	+0.2	-5.5	40.4	40.5	35.2	FALSE	n/a
43	Grahamfield Place SW		43 Grahamfield Place x R1	43 Grahamfield Place x R1, (SW)	1	53.5	53.7	47.9	48.1	-5.6	+0.2	-5.4	41.9	42.1	36.8	FALSE	n/a
43	Grahamfield Place SW		43 Grahamfield Place x R1	43 Grahamfield Place x R1, (SW)	0	51.3	51.5	45.8	46.0	-5.5	+0.2	-5.3	39.9	40.1	35.0	FALSE	n/a
43	Grahamfield Place SW		43 Grahamfield Place x R1	43 Grahamfield Place x R1, (SW)	1	52.9	53.1	47.6	47.8	-5.3	+0.2	-5.1	41.3	41.5	36.6	FALSE	n/a
44	Grahamfield Place SW		44 Grahamfield Place x R1	44 Grahamfield Place x R1, (SW)	0	48.9	49.1	45.6	45.8	-3.3	+0.2	-3.1	37.7	37.9	34.8	FALSE	n/a
44	Grahamfield Place SW		44 Grahamfield Place x R1	44 Grahamfield Place x R1, (SW)	1	50.6	50.8	47.0	47.2	-3.6	+0.2	-3.4	39.3	39.5	36.0	FALSE	n/a
44	Grahamfield Place NW		44 Grahamfield Place x R1	44 Grahamfield Place x R1, (NW)	0	41.4	41.6	40.6	40.7	-0.8	+0.2	-0.7	31.0	31.2	30.3	FALSE	n/a
44	Grahamfield Place NW		44 Grahamfield Place x R1	44 Grahamfield Place x R1, (NW)	1	43.8	43.9	42.8	43.0	-1.0	+0.1	-0.8	33.2	33.2	32.3	FALSE	n/a
44	Grahamfield Place NE		44 Grahamfield

Building No	Street	Façade	Address	Receptor	Floor	dB LA10,18h				Short-term	Long term		dB Lnight,outside			Long-term (night)	
											DM comparison	DS comparison				DM comparison	DS comparison
						DMby	DMfy	DSby	DSfy	DSby-DMby	DMfy-DMby	DSfy-DMby	DMby	DMfy	DSfy	DMfy-DMby	DSfy-DMby
46	Grahamfield Place SW		46 Grahamfield Place x R1	46 Grahamfield Place x R1, (SW)	1	50.8	51.0	47.5	47.7	-3.3	+0.2	-3.1	39.5	39.6	36.5	FALSE	n/a
46	Grahamfield Place NW		46 Grahamfield Place x R1	46 Grahamfield Place x R1, (NW)	0	41.8	42.0	40.9	41.0	-0.9	+0.2	-0.8	31.4	31.5	30.5	FALSE	n/a
46	Grahamfield Place NW		46 Grahamfield Place x R1	46 Grahamfield Place x R1, (NW)	1	44.3	44.4	43.2	43.4	-1.1	+0.1	-0.9	33.6	33.7	32.6	FALSE	n/a
46	Grahamfield Place NE		46 Grahamfield Place x R1	46 Grahamfield Place x R1, (NE)	0	47.2	47.4	44.2	44.4	-3.0	+0.2	-2.8	36.2	36.4	33.5	FALSE	n/a
46	Grahamfield Place NE		46 Grahamfield Place x R1	46 Grahamfield Place x R1, (NE)	1	48.8	49.0	46.1	46.4	-2.7	+0.2	-2.4	37.7	37.8	35.2	FALSE	n/a
46	Grahamfield Place NE		46 Grahamfield Place x R1	46 Grahamfield Place x R1, (NE)	0	47.1	47.3	44.2	44.4	-2.9	+0.2	-2.7	36.1	36.3	33.5	FALSE	n/a
46	Grahamfield Place NE		46 Grahamfield Place x R1	46 Grahamfield Place x R1, (NE)	1	48.8	49.0	46.2	46.4	-2.6	+0.2	-2.4	37.7	37.8	35.3	FALSE	n/a
46	Grahamfield Place SE		46 Grahamfield Place x R1	46 Grahamfield Place x R1, (SE)	0	48.2	48.4	46.2	46.4	-2.0	+0.2	-1.8	37.1	37.3	35.3	FALSE	n/a
46	Grahamfield Place SE		46 Grahamfield Place x R1	46 Grahamfield Place x R1, (SE)	1	50.2	50.3	48.1	48.3	-2.1	+0.1	-1.9	38.9	39.0	37.0	FALSE	n/a
47	Grahamfield Place NW		47 Grahamfield Place x R1	47 Grahamfield Place x R1, (NW)	0	46.0	46.2	42.9	43.1	-3.1	+0.2	-2.9	35.1	35.3	32.3	FALSE	n/a
47	Grahamfield Place NW		47 Grahamfield Place x R1	47 Grahamfield Place x R1, (NW)	1	48.8	49.0	45.7	45.9	-3.1	+0.2	-2.9	37.7	37.8	34.9	FALSE	n/a
47	Grahamfield Place NE		47 Grahamfield Place x R1	47 Grahamfield Place x R1, (NE)	0	61.3	61.5	51.9	52.1	-9.4	+0.2	-9.2	48.9	49.1	40.4	FALSE	n/a
47	Grahamfield Place NE		47 Grahamfield Place x R1	47 Grahamfield Place x R1, (NE)	1	63.5	63.7	54.0	54.2	-9.5	+0.2	-9.3	50.9	51.1	42.3	FALSE	n/a
47	Grahamfield Place SE		47 Grahamfield Place x R1	47 Grahamfield Place x R1, (SE)	0	59.0	59.2	49.2	49.5	-9.8	+0.2	-9.5	46.8	47.0	38.0	FALSE	n/a
47	Grahamfield Place SE		47 Grahamfield Place x R1	47 Grahamfield Place x R1, (SE)	1	61.5	61.7	51.7	52.0	-9.8	+0.2	-9.5	49.1	49.3	40.3	FALSE	n/a
47	Grahamfield Place SW		47 Grahamfield Place x R1	47 Grahamfield Place x R1, (SW)	0	55.4	55.6	47.3	47.5	-8.1	+0.2	-7.9	43.6	43.8	36.3	FALSE	n/a
47	Grahamfield Place SW		47 Grahamfield Place x R1	47 Grahamfield Place x R1, (SW)	1	57.4	57.6	49.6	49.8	-7.8	+0.2	-7.6	45.4	45.6	38.4	FALSE	n/a
47	Grahamfield Place SW		47 Grahamfield Place x R1	47 Grahamfield Place x R1, (SW)	0	54.4	54.6	47.1	47.3	-7.3	+0.2	-7.1	42.7	42.9	36.1	FALSE	n/a
47	Grahamfield Place SW		47 Grahamfield Place x R1	47 Grahamfield Place x R1, (SW)	1	56.4	56.6	49.3	49.5	-7.1	+0.2	-6.9	44.5	44.7	38.1	FALSE	n/a
48	Grahamfield Place SE		48 Grahamfield Place x R1	48 Grahamfield Place x R1, (SE)	0	43.7	43.9	42.2	42.4	-1.5	+0.2	-1.3	33.1	33.2	31.7	FALSE	n/a
48	Grahamfield Place SE		48 Grahamfield Place x R1	48 Grahamfield Place x R1, (SE)	1	46.2	46.4	44.6	44.8	-1.6	+0.2	-1.4	35.3	35.5	33.9	FALSE	n/a
48	Grahamfield Place SW		48 Grahamfield Place x R1	48 Grahamfield Place x R1, (SW)	0	48.8	49.0	46.5	46.7	-2.3	+0.2	-2.1	37.7	37.8	35.6	FALSE	n/a
48	Grahamfield Place SW		48 Grahamfield Place x R1	48 Grahamfield Place x R1, (SW)	1	50.4	50.6	48.2	48.3	-2.2	+0.2	-2.1	39.1	39.3	37.1	FALSE	n/a
48	Grahamfield Place NW		48 Grahamfield Place x R1	48 Grahamfield Place x R1, (NW)	0	44.1	44.2	43.2	43.3	-0.9	+0.1	-0.8	33.4	33.5	32.6	FALSE	n/a
48	Grahamfield Place NW		48 Grahamfield Place x R1	48 Grahamfield Place x R1, (NW)	1	46.0	46.1	44.9	45.1	-1.1	+0.1	-0.9	35.1	35.2	34.1	FALSE	n/a
48	Grahamfield Place NE		48 Grahamfield Place x R1	48 Grahamfield Place x R1, (NE)	0	47.4	47.6	44.3	44.5	-3.1	+0.2	-2.9	36.4	36.6	33.6	FALSE	n/a
48	Grahamfield Place NE		48 Grahamfield Place x R1	48 Grahamfield Place x R1, (NE)	1	49.2	49.4	46.4	46.6	-2.8	+0.2	-2.6	38.0	38.2	35.5	FALSE	n/a
48	Grahamfield Place NE		48 Grahamfield Place x R1	48 Grahamfield Place x R1, (NE)	0	45.6	45.8	43.4	43.6	-2.2	+0.2	-2.0	34.8	35.0	32.8	FALSE	n/a
48	Grahamfield Place NE		48 Grahamfield Place x R1	48 Grahamfield Place x R1, (NE)	1	47.9	48.1	45.8	46.0	-2.1	+0.2	-1.9	36.8	37.0	35.0	FALSE	n/a
49	Grahamfield Place NW		49 Grahamfield Place x R1	49 Grahamfield Place x R1, (NW)	0	50.6	50.8	44.0	44.2	-6.6	+0.2	-6.4	39.3	39.5	33.3	FALSE	n/a
49	Grahamfield Place NW		49 Grahamfield Place x R1	49 Grahamfield Place x R1, (NW)	1	54.0	54.2	46.0	46.2	-8.0	+0.2	-7.8	42.3	42.5	35.1	FALSE	n/a
49	Grahamfield Place NE		49 Grahamfield Place x R1	49 Grahamfield Place x R1, (NE)	0	64.1	64.3	53.7	54.0	-10.4	+0.2	-10.1	51.4	51.6	42.1	FALSE	n/a
49	Grahamfield Place NE		49 Grahamfield Place x R1	49 Grahamfield Place x R1, (NE)	1	66.6	66.8	56.4	56.6	-10.2	+0.2	-10.0	53.7	53.9	44.5	FALSE	n/a
49	Grahamfield Place SE		49 Grahamfield Place x R1	49 Grahamfield Place x R1, (SE)	0	68.2	68.4	57.8	58.1	-10.4	+0.2	-10.1	55.1	55.3	45.8	FALSE	+0.2
49	Grahamfield Place SE		49 Grahamfield Place x R1	49 Grahamfield Place x R1, (SE)	1	71.3	71.5	60.9	61.1	-10.4	+0.2	-10.2	57.9	58.1	48.5	FALSE	+0.2
49	Grahamfield Place SW		49 Grahamfield Place x R1	49 Grahamfield Place x R1, (SW)	0	63.9	64.1	53.2	53.4	-10.7	+0.2	-10.5	51.2	51.4	41.6	FALSE	n/a
49	Grahamfield Place SW		49 Grahamfield Place x R1	49 Grahamfield Place x R1, (SW)	1	67.0	67.2	56.5	56.7	-10.5	+0.2	-10.3	54.0	54.2	44.6	FALSE	n/a
49	Grahamfield Place SW		49 Grahamfield Place x R1	49 Grahamfield Place x R1, (SW)	0	58.4	58.6	48.9	49.1	-9.5	+0.2	-9.3	46.3	46.5	37.7	FALSE	n/a
49	Grahamfield Place SW		49 Grahamfield Place x R1	49 Grahamfield Place x R1, (SW)	1	60.9	61.1	51.4	51.6	-9.5	+0.2	-9.3	48.5	48.7	40.0	FALSE	n/a
5	Grahamfield Place NE		5 Grahamfield Place x R1	5 Grahamfield Place x R1, (NE)	0	42.4	42.6	41.3	41.5	-1.1	+0.2	-0.9	31.9	32.1	30.9	FALSE	n/a
5	Grahamfield Place NE		5 Grahamfield Place x R1	5 Grahamfield Place x R1, (NE)	1	43.8	43.9	42.5	42.7	-1.3	+0.1	-1.1	33.2	33.2	32.0	FALSE	n/a
5	Grahamfield Place SE		5 Grahamfield Place x R1	5 Grahamfield Place x R1, (SE)	0	40.2	40.4	40.1	40.3	-0.1	+0.2	+0.1	29.9	30.1	29.8	FALSE	n/a
5	Grahamfield Place SE		5 Grahamfield Place x R1	5 Grahamfield Place x R1, (SE)	1	42.4	42.5	42.2	42.4	-0.2	+0.1	0.0	31.9	32.0	31.7	FALSE	n/a
5	Grahamfield Place SW		5 Grahamfield Place x R1	5 Grahamfield Place x R1, (SW)	0	41.7	41.9	40.7	40.8	-1.0	+0.2	-0.9	31.3	31.4	30.4	FALSE	n/a
5	Grahamfield Place SW		5 Grahamfield Place x R1	5 Grahamfield Place x R1, (SW)	1	43.6	43.7	42.6	42.8	-1.0	+0.1	-0.8	33.0	33.1	32.1	FALSE	n/a
50	Grahamfield Place NE		50 Grahamfield Place x R1	50 Grahamfield Place x R1, (NE)	0	46.6	46.8	44.1	44.3	-2.5	+0.2	-2.3	35.7	35.9	33.4	FALSE	n/a
50	Grahamfield Place NE		50 Grahamfield Place x R1	50 Grahamfield Place x R1, (NE)	1	48.9	49.1	46.5	46.8	-2.4	+0.2	-2.1	37.7	37.9	35.6	FALSE	n/a
50	Grahamfield Place SE		50 Grahamfield Place x R1	50 Grahamfield Place x R1, (SE)	0	43.6	43.8	41.8	42.0	-1.8	+0.2	-1.6	33.0	33.2	31.4	FALSE	n/a
50	Grahamfield Place SE		50 Grahamfield Place x R1	50 Grahamfield Place x R1, (SE)	1	46.2	46.4	44.4	44.6	-1.8	+0.2	-1.6	35.3	35.5	33.7	FALSE	n/a
50	Grahamfield Place SW		50 Grahamfield Place x R1	50 Grahamfield Place x R1, (SW)	0	49.0	49.2	45.1	45.3	-3.9	+0.2	-3.7	37.8	38.0	34.3	FALSE	n/a
50	Grahamfield Place SW		50 Grahamfield Place x R1	50 Grahamfield Place x R1, (SW)	1	50.8	51.0	47.1	47.3	-3.7	+0.2	-3.5	39.5	39.6	36.1	FALSE	n/a
50	Grahamfield Place NW		50 Grahamfield Place x R1	50 Grahamfield Place x R1, (NW)	0	43.3	43.5	41.8	42.0	-1.5	+0.2	-1.3	32.7	32.9	31.4	FALSE	n/a
50	Grahamfield Place NW		50 Grahamfield Place x R1	50 Grahamfield Place x R1, (NW)	1	45.8	46.0	44.2	44.4	-1.6	+0.2	-1.4	35.0	35.1	33.5	FALSE	n/a
50	Grahamfield Place NE		50 Grahamfield Place x R1	50 Grahamfield Place x R1, (NE)	0	49.0	49.2	44.9	45.1	-4.1	+0.2	-3.9	37.8	38.0	34.1	FALSE	n/a
50	Grahamfield Place NE		50 Grahamfield Place x R1	50 Grahamfield Place x R1, (NE)	1	50.5	50.7	46.9	47.1	-3.6	+0.2	-3.4	39.2	39.4	35.9	FALSE	n/a
51	Grahamfield Place NE		51 Grahamfield Place x R1	51 Grahamfield Place x R1, (NE)	0	54.2	54.3	45.7	45.9	-8.5	+0.1	-8.3	42.5	42.6	34.9	FALSE	n/a
51	Grahamfield Place NE		51 Grahamfield Place x R1	51 Grahamfield Place x R1, (NE)	1	56.6	56.8	47.9	48.1	-8.7	+0.2	-8.5	44.7	44.9	36.8	FALSE	n/a
51	Grahamfield Place SE		51 Grahamfield Place x R1	51 Grahamfield Place x R1, (SE)	0	60.5	60.7	50.8	51.0	-9.7	+0.2	-9.5	48.2	48.4	39.5	FALSE	n/a
51	Grahamfield Place SE		51 Grahamfield Place x R1	51 Grahamfield Place x R1, (SE)	1	63.1	63.3	53.0	53.2	-10.1	+0.2	-9.9	50.5	50.7	41.4	FALSE	n/a
51	Grahamfield Place SW		51 Grahamfield Place x R1	51 Grahamfield Place x R1, (SW)	0	53.9	54.1	45.4	45.6	-8.5	+0.2	-8.3	42.2	42.4	34.6	FALSE	n/a
51	Grahamfield Place SW		51 Grahamfield Place x R1	51 Grahamfield Place x R1, (SW)	1	56.4	56.6	47.6	47.8	-8.8	+0.2	-8.6	44.5	44.7	36.6	FALSE	n/a
51	Grahamfield Place NW		51 Grahamfield Place x R1	51 Grahamfield Place x R1, (NW)	0	45.6	45.8	42.7	42.9	-2.9	+0.2	-2.7	34.8	35.0	32.2	FALSE	n/a
51	Grahamfield Place NW		51 Grahamfield Place x R1	51 Grahamfield Place x R1, (NW)	1	48.2	48.3	45.2	45.4	-3.0	+0.1	-2.8	37.1	37.2	34.4	FALSE	n/a
51	Grahamfield Place NW		51 Grahamfield Place x R1	51 Grahamfield Place x R1, (NW)	0	46.1	46.3	43.1	43.3	-3.0	+0.2	-2.8	35.2	35.4	32.5	FALSE	n/a
51	Grahamfield Place NW		51 Grahamfield Place x R1	51 Grahamfield Place x R1, (NW)	1	48.7	48.9	45.7	45.8	-3.0	+0.2	-2.9	37.6	37.7	34.9	FALSE	n/a
52	Grahamfield Place SW		52 Grahamfield Place x R1	52 Grahamfield Place x R1, (SW)	0	50.3	50.5	46.2	46.4	-4.1	+0.2	-3.9	39.0	39.2	35.3	FALSE	n/a
52	Grahamfield Place SW		52 Grahamfield Place x R1	52 Grahamfield Place x R1, (SW)	1	52.1	52.3	48.3	48.5	-3.8	+0.2	-3.6	40.6	40.8	37.2	FALSE	n/a
52	Grahamfield Place NW		52 Grahamfield Place x R1	52 Grahamfield Place x R1, (NW)	0	43.6	43.8	41.7	41.9	-1.9	+0.2	-1.7	33.0	33.2	31.3	FALSE	n/a
52	Grahamfield Place NW		52 Grahamfield Place x R1	52 Grahamfield Place x R1, (NW)	1	46.2	46.4	44.4	44.6	-1.8	+0.2	-1.6	35.3	35.5	33.7	FALSE	n/a
52	Grahamfield Place NE		52 Grahamfield Place x R1	52 Grahamfield Place x R1, (NE)	0	50.7	50.9	45.7	45.9	-5.0	+0.2	-4.8	39.4	39.5	34.9	FALSE	n/a
52	Grahamfield Place NE		52 Grahamfield Place x R1	52 Grahamfield Place x R1, (NE)	1	52.4	52.6	47.6	47.8	-4.8	+0.2	-4.6	40.9	41.1	36.6	FALSE	n/a
52	Grahamfield Place NE		52 Grahamfield Place x R1	52 Grahamfield Place x R1, (NE)	0	50.8	51.0	45.7	45.9	-5.1	+0.2	-4.9	39.5	39.6	34.9	FALSE	n/a
52	Grahamfield Place NE		52 Grahamfield Place x R1	52 Grahamfield Place x R1, (NE)	1	52.5	52.7	47.7	47.9	-4.8	+0.2	-4.6	41.0	41.2	36.7	FALSE	n/a
52	Grahamfield Place SE		52 Grahamfield Place x R1	52 Grahamfield Place x R1, (SE)	0	50.6	50.8	47.0	47.2	-3.6	+0.2	-3.4	39.3	39.5	36.0	FALSE	n/a
52	Grahamfield Place SE		52 Grahamfield Place x R1	52 Grahamfield Place x R1, (SE)	1	52.8	53.0	49.2	49.4	-3.6	+0.2	-3.4	41.3	41.4	38.0	FALSE	n/a
53	Grahamfield Place NE		53 Grahamfield Place x R1	53 Grahamfield Place x R1, (NE)	0	54.1	54.3	45.4	45.6	-8.7	+0.2	-8.5	42.4	42.6	34.6	FALSE	n/a
53	Grahamfield Place NE		53 Grahamfield Place x R1	53 Grahamfield Place x R1, (NE)	1	56.6	56.8	47.7	47.9	-8.9	+0.2	-8.7	44.7	44.9	36.7	FALSE	n/a
53	Grahamfield Place SE		53 Grahamfield Place x R1	53 Grahamfield Place x R1, (SE)	0	61.7	61.9	51.8	52.0	-9.9	+0.2	-9.7	49.3	49.4	40.4	FALSE	n/a
53	Grahamfield Place SE		53 Grahamfield Place x R1	53 Grahamfield Place x R1, (SE)	1	64.2	64.4	53.8	54.0	-10.4	+0.2	-10.2	51.5	51.7	42.2	FALSE	n/a
53	Grahamfield Place SW		53 Grahamfield Place x R1	53 Grahamfield Place x R1, (SW)	0	55.1	55.3	45.9	46.1	-9.2	+0.2	-9.0	43.3	43.5	35.0	FALSE	n/a
53	Grahamfield Place SW		53 Grahamfield Place x R1	53 Grahamfield Place x R1, (SW)	1	57.0	57.2	48.2	48.4	-8.8	+0.2	-8.6	45.0	45.2	37.1	FALSE	n/a
53	Grahamfield Place NW		53 Grahamfield Place x R1	53 Grahamfield Place x R1, (NW)	0	46.0	46.2	43.2	43.4	-2.8	+0.2	-2.6	35.1	35.3	32.6	FALSE	n/a
53	Grahamfield Place NW		53 Grahamfield Place x R1	53 Grahamfield Place x R1, (NW)	1	48.6	48.8	45.7	45.9	-2.9	+0.2	-2.7	37.5	37.7	34.9	FALSE	n/a
53	Grahamfield Place NW		53 Grahamfield Place x R1	53 Grahamfield Place x R1, (NW)	0	45.8	46.0	42.9	43.0	-2.9	+0.2	-2.8	35.0	35.1	32.3	FALSE	n/a
53	Grahamfield Place NW		53 Grahamfield Place x R1	53 Grahamfield Place x R1, (NW)	1	48.3	48.5	45.4	45.5	-2.9	+0.2	-2.8	37.2	37.4	34.6	FALSE	n/a
54	Grahamfield Place SW		54 Grahamfield Place x R1	54 Grahamfield Place x R1, (SW)	0	52.8	53.0	47.7	47.9	-5.1	+0.2	-4.9	41.3	41.4	36.7	FALSE	n/a
54	Grahamfield Place SW		54 Grahamfield Place x R1	54 Grahamfield Place x R1, (SW)	1	55.4	55.6	49.6	49.8	-5.8	+0.2	-5.6	43.6	43.8	38.4	FALSE	n/a
54	Grahamfield Place NW		54 Grahamfield Place x R1	54 Grahamfield Place x R1, (NW)	0	44.7	44.9	43.5	43.6	-1.2	+0.2	-1.1	34.0	34.1	32.9	FALSE	n/a
54	Grahamfield Place NW		54 Grahamfield Place x R1	54 Grahamfield Place x R1, (NW)	1	46.9	47.1	45.5	45.7	-1.4	+0.2	-1.2	35.9	36.1	34.7	FALSE	n/a
54	Grahamfield Place NE		54 Grahamfield Place x R1	54 Grahamfield Place x R1, (NE)	0	49.2	49.4	44.6	44.8	-4.6	+0.2	-4.4	38.0	38.2	33.9	FALSE	n/a
54	Grahamfield Place NE		54 Grahamfield Place x R1	54 Grahamfield Place x R1, (NE)	1	50.6	50.8	46.7	46.9	-3.9	+0.2	-3.7	39.3	39.5	35.8	FALSE	n/a
54	Grahamfield Place SE		54 Grahamfield Place x R1	54 Grahamfield Place x R1, (SE)	0	53.2	53.4	47.7	47.9	-5.5	+0.2	-5.3	41.6	41.8	36.7	FALSE	n/a
54	Grahamfield Place SE		54 Grahamfield Place x R1	54 Grahamfield Place x R1, (SE)	1	55.1	55.3	49.7	49.9	-5.4	+0.2	-5.2	43.3	43.5	38.5	FALSE	n/a
54	Grahamfield Place SE		54 Grahamfield Place x R1	54 Grahamfield Place x R1, (SE)	1	53.8	54.0	48.4	48.6	-5.4	+0.2	-5.2	42.2	42.3	37.3	FALSE	n/a
55	Grahamfield Place NW		55 Grahamfield Place x R1	55 Grahamfield Place x R1, (NW)	0	45.8	46.0	43.0	43.2	-2.8	+0.2	-2.6	35.0	35.1	32.4	FALSE	n/a
55	Grahamfield Place NW		55 Grahamfield Place x R1	55 Grahamfield Place x R1, (NW)	1	48.5	48.7	45.5	45.7	-3.0	+0.2	-2.8	37.4	37.6	34.7	FALSE	n/a
55	Grahamfield Place NW		55 Grahamfield Place x R1	55 Grahamfield Place x R1, (NW)	0	48.3	48.5	44.2	44.4	-4.1	+0.2	-3.9	37.2	37.4	33.5	FALSE	n/a
55	Grahamfield Place NW		55 Grahamfield Place x R1	55 Grahamfield Place x R1, (NW)	1	51.2	51.4	47.3	47.5	-3.9	+0.2	-3.7	39.8	40.0	36.3	FALSE	n/a
55	Grahamfield Place SW		55 Grahamfield Place x R1	55 Grahamfield Place x R1, (SW)	0	48.3	48.5	44.2	44.4	-4.1	+0.2	-3.9	37.2	37.4	33.5	FALSE	n/a
55	Grahamfield Place SW		55 Grahamfield Place x R1	55 Grahamfield Place x R1, (SW)	1	51.1	51.3	47.2	47.4	-3.9	+0.2	-3.7	39.7	39.9	36.2	FALSE	n/a
55	Grahamfield Place NW		55 Grahamfield Place x R1	55 Grahamfield Place x R1, (NW)	0	46.0	46.2	43.4	43.6	-2.6	+0.2	-2.4	35.1	35.3	32.8	FALSE	n/a
55	Grahamfield Place NW		55 Grahamfield Place x R1	55 Grahamfield Place x R1, (NW)	1	48.5	48.7	45.9	46.0	-2.6	+0.2	-2.5	37.4	37.6	35.0	FALSE	n/a
55	Grahamfield Place NE		55 Grahamfield Place x R1	55 Grahamfield Place x R1, (NE)	0	54.9	55.1	45.8	46.0	-9.1	+0.2	-8.9	43.1	43.3	35.0	FALSE	n/a
55	Grahamfield Place NE		55 Grahamfield Place x R1	55 Grahamfield Place x R1, (NE)	1	56.7	56.9	48.1	48.3	-8.6	+0.2	-8.4	44.8	44.9	37.0	FALSE	n/a
55	Grahamfield Place SE		55 Grahamfield Place x R1	55 Grahamfield Place x R1, (SE)	0	63.6	63.8	53.9	54.1	-9.7	+0.2	-9.5	51.0	51.2	42.2	FALSE	n/a
55	Grahamfield Place SE		55 Grahamfield Place x R1	55 Grahamfield Place x R1, (SE)	1	65.6	65.8	56.1	56.4	-9.5	+0.2	-9.2	52.8	53.0	44.2	FALSE	n/a
55	Grahamfield Place SW		55 Grahamfield Place x R1	55 Grahamfield Place x R1, (SW)	0	59.6	59.8	49.8	50.0	-9.8	+0.2	-9.6	47.4	47.6	38.6	FALSE	n/a
55	Grahamfield Place SW		55 Grahamfield Place x R1	55 Grahamfield Place x R1, (SW)	1	61.8	62.0	52.2	52.4	-9.6	+0.2	-9.4	49.4	49.5	40.7	FALSE	n/a
56	Grahamfield Place SE		56 Grahamfield Place x R1	56 Grahamfield Place x R1, (SE)	0	65.1	65.3	55.9	56.1	-9.2	+0.2	-9.0	52.3	52.5	44.0	FALSE	n/a
56	Grahamfield Place SE		56 Grahamfield Place x R1	56 Grahamfield Place x R1, (SE)	1	67.5	67.7	58.4	58.6	-9.1	+0.2	-8.9	54.5	54.7	46.3	FALSE	n/a
56	Grahamfield Place SW		56 Grahamfield Place x R1	56 Grahamfield Place x R1, (SW)	0	61.0	61.2	52.1	52.3	-8.9	+0.2	-8.7	48.6	48.8	40.6	FALSE	n/a
56	Grahamfield Place SW		56 Grahamfield Place x R1	56 Grahamfield Place x R1, (SW)	1	63.3	63.5	54.4	54.6	-8.9	+0.2	-8.7	50.7	50.9	42.7	FALSE	n/a
56	Grahamfield Place NW		56 Grahamfield Place x R1	56 Grahamfield Place x R1, (NW)	0	46.5	46.7	44.5	44.7	-2.0	+0.2	-1.8	35.6	35.8	33.8	FALSE	n/a
56	Grahamfield Place NW		56 Grahamfield Place x R1	56 Grahamfield Place x R1, (NW)	1	49.4	49.6	47.4	47.6	-2.0	+0.2	-1.8	38.2	38.4	36.4	FALSE	n/a
56	Grahamfield Place NW		56 Grahamfield Place x R1	56 Grahamfield Place x R1, (NW)	0	45.8	45.9	43.4	43.6	-2.4	+0.1	-2.2	35.0	35.0	32.8	FALSE	n/a
56	Grahamfield Place NW		56 Grahamfield Place x R1	56 Grahamfield Place x R1, (NW)	1	48.2	48.4	45.8	45.9	-2.4	+0.2	-2.3	37.1	37.3	35.0	FALSE	n/a
56	Grahamfield Place NE		56 Grahamfield Place x R1	56 Grahamfield Place x R1, (NE)	0	57.2	57.4	47.9	48.1	-9.3	+0.2	-9.1	45.2	45.4	36.8	FALSE	n/a
56	Grahamfield Place NE		56 Grahamfield Place x R1	56 Grahamfield Place x R1, (NE)	1	59.8	60.0	50.4	50.6	-9.4	+0.2	-9.2	47.6	47.7	39.1	FALSE	n/a
57	Grahamfield Place NE		57 Grahamfield Place x R1	57 Grahamfield Place x R1, (NE)	0	57.6	57.8	48.0	48.2	-9.6	+0.2	-9.4	45.6	45.8	36.9	FALSE	n/a
57	Grahamfield Place NE		57 Grahamfield Place x R1	57 Grahamfield Place x R1, (NE)	1	59.8	60.0	50.4	50.6	-9.4	+0.2	-9.2	47.6	47.7	39.1	FALSE	n/a
57	Grahamfield Place SE		57 Grahamfield Place x R1	57 Grahamfield Place x R1, (SE)	0	64.6	64.8	55.8	56.0	-8.8	+0.2	-8.6	51.9	52.1	44.0	FALSE	n/a
57	Grahamfield Place SE		57 Grahamfield Place x R1	57 Grahamfield Place x R1, (SE)	1	66.9	67.1	58.2	58.4	-8.7	+0.2	-8.5	53.9	54.1	46.1	FALSE	n/a
57	Grahamfield Place SW		57 Grahamfield Place x R1	57 Grahamfield Place x R1, (SW)	0	58.0	58.2	48.7	48.9	-9.3	+0.2	-9.1	45.9	46.1	37.6	FALSE	n/a
57	Grahamfield Place SW		57 Grahamfield Place x R1	57 Grahamfield Place x R1, (SW)	1	60.5	60.7	51.2	51.4	-9.3	+0.2	-9.1	48.2	48.4	39.8	FALSE	n/a
57	Grahamfield Place NW	

Building No	Street	Façade	Address	Receptor	Floor	dB LA10,18h				Short-term	Long term		dB Lnight,outside			Long-term (night)	
											DM comparison	DS comparison				DM comparison	DS comparison
						DMby	DMfy	DSby	DSfy	DSby-DMby	DMfy-DMby	DSfy-DMby	DMby	DMfy	DSfy	DMfy-DMby	DSfy-DMby
8 (G/1)	Grahamfield Place	SW	8 (G/1) Grahamfield Place	8 (G/1) Grahamfield Place x R3, (S	0	45.6	45.7	45.2	45.3	-0.4	+0.1	-0.3	34.8	34.9	34.4	FALSE	n/a
8 (G/1)	Grahamfield Place	SW	8 (G/1) Grahamfield Place	8 (G/1) Grahamfield Place x R3, (S	1	46.3	46.4	45.9	46.0	-0.4	+0.1	-0.3	35.4	35.5	35.0	FALSE	n/a
8 (G/2)	Grahamfield Place	NE	8 (G/2) Grahamfield Place	8 (G/2) Grahamfield Place x R3, (N	0	40.9	41.1	40.4	40.6	-0.5	+0.2	-0.3	30.5	30.7	30.1	FALSE	n/a
8 (G/2)	Grahamfield Place	NE	8 (G/2) Grahamfield Place	8 (G/2) Grahamfield Place x R3, (N	1	42.8	43.0	42.2	42.4	-0.6	+0.2	-0.4	32.3	32.4	31.7	FALSE	n/a
8 (G/2)	Grahamfield Place	SW	8 (G/2) Grahamfield Place	8 (G/2) Grahamfield Place x R3, (S	0	45.6	45.7	45.2	45.3	-0.4	+0.1	-0.3	34.8	34.9	34.4	FALSE	n/a
8 (G/2)	Grahamfield Place	SW	8 (G/2) Grahamfield Place	8 (G/2) Grahamfield Place x R3, (S	1	46.3	46.4	45.9	46.0	-0.4	+0.1	-0.3	35.4	35.5	35.0	FALSE	n/a
9	Grahamfield Place	NE	9 Grahamfield Place x R1	9 Grahamfield Place x R1, (NE)	0	42.8	43.0	41.8	42.0	-1.0	+0.2	-0.8	32.3	32.4	31.4	FALSE	n/a
9	Grahamfield Place	NE	9 Grahamfield Place x R1	9 Grahamfield Place x R1, (NE)	1	44.1	44.3	42.9	43.1	-1.2	+0.2	-1.0	33.4	33.6	32.3	FALSE	n/a
9	Grahamfield Place	SE	9 Grahamfield Place x R1	9 Grahamfield Place x R1, (SE)	0	43.5	43.6	43.4	43.6	-0.1	+0.1	+0.1	32.9	33.0	32.8	FALSE	n/a
9	Grahamfield Place	SE	9 Grahamfield Place x R1	9 Grahamfield Place x R1, (SE)	1	44.6	44.7	44.5	44.7	-0.1	+0.1	+0.1	33.9	34.0	33.8	FALSE	n/a
9	Grahamfield Place	SW	9 Grahamfield Place x R1	9 Grahamfield Place x R1, (SW)	0	42.4	42.6	41.2	41.4	-1.2	+0.2	-1.0	31.9	32.1	30.8	FALSE	n/a
9	Grahamfield Place	SW	9 Grahamfield Place x R1	9 Grahamfield Place x R1, (SW)	1	44.2	44.3	43.0	43.2	-1.2	+0.1	-1.0	33.5	33.6	32.4	FALSE	n/a
1	Head Street	S	1 Head Street x R1	1 Head Street x R1, (S)	0	60.2	60.2	62.7	62.7	+2.5	0.0	+2.5	47.9	47.9	50.2	FALSE	n/a
1	Head Street	S	1 Head Street x R1	1 Head Street x R1, (S)	1	60.0	60.0	62.6	62.5	+2.6	0.0	+2.5	47.7	47.7	50.1	FALSE	n/a
1	Head Street	W	1 Head Street x R1	1 Head Street x R1, (W)	0	57.1	57.1	59.5	59.5	+2.4	0.0	+2.4	45.1	45.1	47.3	FALSE	n/a
1	Head Street	W	1 Head Street x R1	1 Head Street x R1, (W)	1	57.1	57.2	59.4	59.4	+2.3	+0.1	+2.3	45.1	45.2	47.2	FALSE	n/a
1	Head Street	N	1 Head Street x R1	1 Head Street x R1, (N)	0	41.4	41.6	41.9	42.1	+0.5	+0.2	+0.7	31.0	31.2	31.4	FALSE	n/a
1	Head Street	N	1 Head Street x R1	1 Head Street x R1, (N)	1	43.0	43.2	43.7	43.8	+0.7	+0.2	+0.8	32.4	32.6	33.1	FALSE	n/a
26 B Crummock Flat 3	Head Street	W	26 B Crummock Flat 3 Hea	26 B Crummock Flat 3 Head Street	0	56.8	56.8	58.8	58.8	+2.0	0.0	+2.0	44.9	44.9	46.7	FALSE	n/a
26 B Crummock Flat 3	Head Street	W	26 B Crummock Flat 3 Hea	26 B Crummock Flat 3 Head Street	1	57.1	57.1	59.0	59.0	+1.9	0.0	+1.9	45.1	45.1	46.8	FALSE	n/a
26 B Crummock Flat 3	Head Street	N	26 B Crummock Flat 3 Hea	26 B Crummock Flat 3 Head Street	0	58.0	58.1	60.3	60.2	+2.3	+0.1	+2.2	45.9	46.0	48.0	FALSE	n/a
26 B Crummock Flat 3	Head Street	N	26 B Crummock Flat 3 Hea	26 B Crummock Flat 3 Head Street	1	58.2	58.2	60.4	60.4	+2.2	0.0	+2.2	46.1	46.1	48.1	FALSE	n/a
26 B Crummock Flat 3	Head Street	E	26 B Crummock Flat 3 Hea	26 B Crummock Flat 3 Head Street	0	56.9	56.9	58.9	58.9	+2.0	0.0	+2.0	44.9	44.9	46.7	FALSE	n/a
26 B Crummock Flat 3	Head Street	E	26 B Crummock Flat 3 Hea	26 B Crummock Flat 3 Head Street	1	57.0	57.0	59.0	59.0	+2.0	0.0	+2.0	45.0	45.0	46.8	FALSE	n/a
26 B Crummock Flat 3	Head Street	S	26 B Crummock Flat 3 Hea	26 B Crummock Flat 3 Head Street	0	48.5	48.6	50.1	50.1	+1.6	+0.1	+1.6	37.4	37.5	38.8	FALSE	n/a
26 B Crummock Flat 3	Head Street	S	26 B Crummock Flat 3 Hea	26 B Crummock Flat 3 Head Street	1	49.2	49.3	50.7	50.7	+1.5	+0.1	+1.5	38.0	38.1	39.4	FALSE	n/a
26 C Crummock Flat 4	Head Street	W	26 C Crummock Flat 4 Hea	26 C Crummock Flat 4 Head Street	0	52.1	52.1	53.9	53.9	+1.8	0.0	+1.8	40.6	40.6	42.2	FALSE	n/a
26 C Crummock Flat 4	Head Street	W	26 C Crummock Flat 4 Hea	26 C Crummock Flat 4 Head Street	1	52.7	52.7	54.5	54.5	+1.8	0.0	+1.8	41.2	41.2	42.8	FALSE	n/a
26 C Crummock Flat 4	Head Street	N	26 C Crummock Flat 4 Hea	26 C Crummock Flat 4 Head Street	0	56.7	56.7	58.7	58.7	+2.0	0.0	+2.0	44.8	44.8	46.6	FALSE	n/a
26 C Crummock Flat 4	Head Street	N	26 C Crummock Flat 4 Hea	26 C Crummock Flat 4 Head Street	1	56.9	57.0	58.9	58.9	+2.0	+0.1	+2.0	44.9	45.0	46.7	FALSE	n/a
28	Head Street	W	28 Head Street x R1	28 Head Street x R1, (W)	0	54.2	54.2	56.1	56.1	+1.9	0.0	+1.9	42.5	42.5	44.2	FALSE	n/a
28	Head Street	W	28 Head Street x R1	28 Head Street x R1, (W)	1	54.4	54.4	56.2	56.2	+1.8	0.0	+1.8	42.7	42.7	44.3	FALSE	n/a
28	Head Street	N	28 Head Street x R1	28 Head Street x R1, (N)	0	58.4	58.4	60.4	60.3	+2.0	0.0	+1.9	46.3	46.3	48.1	FALSE	n/a
28	Head Street	N	28 Head Street x R1	28 Head Street x R1, (N)	1	58.5	58.5	60.4	60.4	+1.9	0.0	+1.9	46.4	46.4	48.1	FALSE	n/a
28	Head Street	E	28 Head Street x R1	28 Head Street x R1, (E)	0	55.9	55.9	57.6	57.6	+1.7	0.0	+1.7	44.0	44.0	45.6	FALSE	n/a
28	Head Street	E	28 Head Street x R1	28 Head Street x R1, (E)	1	56.1	56.1	57.8	57.8	+1.7	0.0	+1.7	44.2	44.2	45.8	FALSE	n/a
28	Head Street	S	28 Head Street x R1	28 Head Street x R1, (S)	0	43.7	43.9	44.1	44.3	+0.4	+0.2	+0.6	33.1	33.2	33.4	FALSE	n/a
28	Head Street	S	28 Head Street x R1	28 Head Street x R1, (S)	1	45.8	46.0	46.3	46.5	+0.5	+0.2	+0.7	35.0	35.1	35.4	FALSE	n/a
3	Head Street	N	3 Head Street x R1	3 Head Street x R1, (N)	0	41.2	41.4	41.9	42.0	+0.7	+0.2	+0.8	30.8	31.0	31.4	FALSE	n/a
3	Head Street	N	3 Head Street x R1	3 Head Street x R1, (N)	1	43.0	43.2	43.7	43.8	+0.7	+0.2	+0.8	32.4	32.6	33.1	FALSE	n/a
3	Head Street	E	3 Head Street x R1	3 Head Street x R1, (E)	0	52.4	52.4	54.5	54.5	+2.1	0.0	+2.1	40.9	40.9	42.8	FALSE	n/a
3	Head Street	E	3 Head Street x R1	3 Head Street x R1, (E)	1	52.5	52.5	54.5	54.5	+2.0	0.0	+2.0	41.0	41.0	42.8	FALSE	n/a
3	Head Street	S	3 Head Street x R1	3 Head Street x R1, (S)	0	59.7	59.7	62.1	62.1	+2.4	0.0	+2.4	47.5	47.5	49.6	FALSE	n/a
3	Head Street	S	3 Head Street x R1	3 Head Street x R1, (S)	1	59.6	59.6	62.0	62.0	+2.4	0.0	+2.4	47.4	47.4	49.5	FALSE	n/a
30	Head Street	N	30 Head Street x R1	30 Head Street x R1, (N)	0	60.3	60.3	62.8	62.8	+2.5	0.0	+2.5	48.0	48.0	50.3	FALSE	n/a
30	Head Street	N	30 Head Street x R1	30 Head Street x R1, (N)	1	60.2	60.2	62.7	62.7	+2.5	0.0	+2.5	47.9	47.9	50.2	FALSE	n/a
30	Head Street	E	30 Head Street x R1	30 Head Street x R1, (E)	0	57.8	57.8	60.2	60.2	+2.4	0.0	+2.4	45.8	45.8	47.9	FALSE	n/a
30	Head Street	E	30 Head Street x R1	30 Head Street x R1, (E)	1	57.8	57.9	60.2	60.2	+2.4	+0.1	+2.4	45.8	45.8	47.9	FALSE	n/a
30	Head Street	E	30 Head Street x R1	30 Head Street x R1, (E)	0	53.1	53.1	55.2	55.2	+2.1	0.0	+2.1	41.5	41.5	43.4	FALSE	n/a
30	Head Street	E	30 Head Street x R1	30 Head Street x R1, (E)	1	53.3	53.4	55.3	55.3	+2.0	+0.1	+2.0	41.7	41.8	43.5	FALSE	n/a
30	Head Street	E	30 Head Street x R1	30 Head Street x R1, (E)	0	53.2	53.3	55.1	55.1	+1.9	+0.1	+1.9	41.6	41.7	43.3	FALSE	n/a
30	Head Street	E	30 Head Street x R1	30 Head Street x R1, (E)	1	54.3	54.4	55.8	55.8	+1.5	+0.1	+1.5	42.6	42.7	44.0	FALSE	n/a
30	Head Street	S	30 Head Street x R1	30 Head Street x R1, (S)	0	50.3	50.4	51.9	52.0	+1.6	+0.1	+1.7	39.0	39.1	40.4	FALSE	n/a
30	Head Street	S	30 Head Street x R1	30 Head Street x R1, (S)	1	51.2	51.3	52.9	53.0	+1.7	+0.1	+1.8	39.8	39.9	41.3	FALSE	n/a
30	Head Street	W	30 Head Street x R1	30 Head Street x R1, (W)	0	55.2	55.3	57.2	57.1	+2.0	+0.1	+1.9	43.4	43.5	45.2	FALSE	n/a
30	Head Street	W	30 Head Street x R1	30 Head Street x R1, (W)	1	55.4	55.4	57.3	57.2	+1.9	0.0	+1.8	43.6	43.6	45.3	FALSE	n/a
31	Head Street	NW	31 Head Street x R1	31 Head Street x R1, (NW)	0	57.9	57.9	60.7	60.7	+2.8	0.0	+2.8	45.8	45.8	48.4	FALSE	n/a
31	Head Street	NW	31 Head Street x R1	31 Head Street x R1, (NW)	1	57.8	57.8	60.6	60.5	+2.8	0.0	+2.7	45.8	45.8	48.3	FALSE	n/a
31	Head Street	NE	31 Head Street x R1	31 Head Street x R1, (NE)	0	42.2	42.4	42.8	43.0	+0.6	+0.2	+0.8	31.7	31.9	32.3	FALSE	n/a
31	Head Street	NE	31 Head Street x R1	31 Head Street x R1, (NE)	1	44.1	44.3	44.9	45.0	+0.8	+0.2	+0.9	33.4	33.6	34.1	FALSE	n/a
31	Head Street	NW	31 Head Street x R1	31 Head Street x R1, (NW)	0	48.0	48.0	49.9	49.8	+1.9	0.0	+1.8	36.9	36.9	38.6	FALSE	n/a
31	Head Street	NW	31 Head Street x R1	31 Head Street x R1, (NW)	1	48.8	48.9	50.6	50.6	+1.8	+0.1	+1.8	37.7	37.7	39.3	FALSE	n/a
31	Head Street	NE	31 Head Street x R1	31 Head Street x R1, (NE)	0	46.4	46.6	47.7	47.8	+1.3	+0.2	+1.4	35.5	35.7	36.7	FALSE	n/a
31	Head Street	NE	31 Head Street x R1	31 Head Street x R1, (NE)	1	47.3	47.4	48.4	48.5	+1.1	+0.1	+1.2	36.3	36.4	37.3	FALSE	n/a
31	Head Street	SE	31 Head Street x R1	31 Head Street x R1, (SE)	0	54.8	54.8	56.9	56.9	+2.1	0.0	+2.1	43.1	43.1	44.9	FALSE	n/a
31	Head Street	SE	31 Head Street x R1	31 Head Street x R1, (SE)	1	55.1	55.1	57.1	57.1	+2.0	0.0	+2.0	43.3	43.3	45.1	FALSE	n/a
31	Head Street	SE	31 Head Street x R1	31 Head Street x R1, (SE)	0	58.6	58.7	61.5	61.6	+2.9	+0.1	+3.0	46.5	46.6	49.1	FALSE	n/a
31	Head Street	SE	31 Head Street x R1	31 Head Street x R1, (SE)	1	58.5	58.5	61.3	61.3	+2.8	0.0	+2.8	46.4	46.4	48.9	FALSE	n/a
31	Head Street	SW	31 Head Street x R1	31 Head Street x R1, (SW)	0	61.4	61.5	64.5	64.6	+3.1	+0.1	+3.2	49.0	49.1	51.8	FALSE	n/a
31	Head Street	SW	31 Head Street x R1	31 Head Street x R1, (SW)	1	61.3	61.3	64.2	64.2	+2.9	0.0	+2.9	48.9	48.9	51.5	FALSE	n/a
32	Head Street	W	32 Head Street x R1	32 Head Street x R1, (W)	0	51.7	51.8	53.3	53.3	+1.6	+0.1	+1.6	40.3	40.4	41.7	FALSE	n/a
32	Head Street	W	32 Head Street x R1	32 Head Street x R1, (W)	1	52.2	52.3	53.6	53.7	+1.4	+0.1	+1.5	40.7	40.8	42.0	FALSE	n/a
32	Head Street	N	32 Head Street x R1	32 Head Street x R1, (N)	0	54.0	54.0	55.9	55.9	+1.9	0.0	+1.9	42.3	42.3	44.0	FALSE	n/a
32	Head Street	N	32 Head Street x R1	32 Head Street x R1, (N)	1	54.2	54.2	55.9	56.0	+1.7	0.0	+1.8	42.5	42.5	44.0	FALSE	n/a
32	Head Street	W	32 Head Street x R1	32 Head Street x R1, (W)	0	53.9	53.9	55.8	55.8	+1.9	0.0	+1.9	42.2	42.2	44.0	FALSE	n/a
32	Head Street	W	32 Head Street x R1	32 Head Street x R1, (W)	1	54.0	54.0	55.9	55.9	+1.9	0.0	+1.9	42.3	42.3	44.0	FALSE	n/a
32	Head Street	N	32 Head Street x R1	32 Head Street x R1, (N)	0	59.1	59.1	61.2	61.2	+2.1	0.0	+2.1	46.9	46.9	48.8	FALSE	n/a
32	Head Street	N	32 Head Street x R1	32 Head Street x R1, (N)	1	59.4	59.5	61.4	61.4	+2.0	+0.1	+2.0	47.2	47.3	49.0	FALSE	n/a
32	Head Street	N	32 Head Street x R1	32 Head Street x R1, (N)	0	59.4	59.5	61.6	61.6	+2.2	+0.1	+2.2	47.2	47.3	49.2	FALSE	n/a
32	Head Street	N	32 Head Street x R1	32 Head Street x R1, (N)	1	59.8	59.9	61.7	61.8	+1.9	+0.1	+2.0	47.6	47.6	49.3	FALSE	n/a
32	Head Street	E	32 Head Street x R1	32 Head Street x R1, (E)	0	58.1	58.1	60.0	60.0	+1.9	0.0	+1.9	46.0	46.0	47.7	FALSE	n/a
32	Head Street	E	32 Head Street x R1	32 Head Street x R1, (E)	1	58.8	58.8	60.3	60.4	+1.5	0.0	+1.6	46.7	46.7	48.0	FALSE	n/a
32	Head Street	N	32 Head Street x R1	32 Head Street x R1, (N)	0	57.7	57.7	59.7	59.7	+2.0	0.0	+2.0	45.7	45.7	47.5	FALSE	n/a
32	Head Street	N	32 Head Street x R1	32 Head Street x R1, (N)	1	58.2	58.2	60.0	60.1	+1.8	0.0	+1.9	46.1	46.1	47.7	FALSE	n/a
32	Head Street	E	32 Head Street x R1	32 Head Street x R1, (E)	0	44.7	44.9	45.2	45.3	+0.5	+0.2	+0.6	34.0	34.1	34.4	FALSE	n/a
32	Head Street	E	32 Head Street x R1	32 Head Street x R1, (E)	1	47.5	47.7	48.0	48.2	+0.5	+0.2	+0.7	36.5	36.7	36.9	FALSE	n/a
32	Head Street	N	32 Head Street x R1	32 Head Street x R1, (N)	0	44.7	44.9	45.2	45.3	+0.5	+0.2	+0.6	34.0	34.1	34.4	FALSE	n/a
32	Head Street	N	32 Head Street x R1	32 Head Street x R1, (N)	1	47.5	47.7	48.0	48.2	+0.5	+0.2	+0.7	36.5	36.7	36.9	FALSE	n/a
32	Head Street	E	32 Head Street x R1	32 Head Street x R1, (E)	0	46.3	46.6	46.5	46.7	+0.2	+0.3	+0.4	35.4	35.7	35.6	FALSE	n/a
32	Head Street	E	32 Head Street x R1	32 Head Street x R1, (E)	1	48.8	49.1	49.1	49.3	+0.3	+0.3	+0.5	37.7	37.9	37.9	FALSE	n/a
32	Head Street	S	32 Head Street x R1	32 Head Street x R1, (S)	0	47.9	48.2	48.3	48.5	+0.4	+0.3	+0.6	36.8	37.1	37.2	FALSE	n/a
32	Head Street	S	32 Head Street x R1	32 Head Street x R1, (S)	1	50.0	50.2	50.3	50.5	+0.3	+0.2	+0.5	38.7	38.9	39.0	FALSE	n/a
32	Head Street	W	32 Head Street x R1	32 Head Street x R1, (W)	0	43.5	43.7	43.6	43.8	+0.1	+0.2	+0.3	32.9	33.1	33.0	FALSE	n/a
32	Head Street	W	32 Head Street x R1	32 Head Street x R1, (W)	1	46.0	46.2	46.1	46.2	+0.1	+0.2	+0.2	35.1	35.3	35.2	FALSE	n/a
32	Head Street	S	32 Head Street x R1	32 Head Street x R1, (S)	0	44.0	44.2	44.1	44.3	+0.1	+0.2	+0.3	33.3	33.5	33.4	FALSE	n/a
32	Head Street	S	32 Head Street x R1	32 Head Street x R1, (S)	1	46.5	46.7	46.6	46.7	+0.1	+0.2	+0.2	35.6	35.8	35.7	FALSE	n/a
32	Head Street	S	32 Head Street x R1	32 Head Street x R1, (S)	0	45.3	45.5	45.4	45.6	+0.1	+0.2	+0.3	34.5	34.7	34.6	FALSE	n/a
32	Head Street	S	32 Head Street x R1	32 Head Street x R1, (S)	1	47.3	47.5	47.5	47.6	+0.2	+0.2	+0.3	36.3	36.5	36.5	FALSE	n/a
34	Head Street	S	34 Head Street x R1	34 Head Street x R1, (S)	0	49.0	49.3	48.9	49.1	-0.1	+0.3	+0.1	37.8	38.1	37.7	FALSE	n/a
34	Head Street	S	34 Head Street x R1	34 Head Street x R1, (S)	1	51.1	51.3	51.0	51.2	-0.1	+0.2	+0.1	39.7	39.9	39.6	FALSE	n/a
34	Head Street	E	34 Head Street x R1	34 Head Street x R1, (E)	0	50.3	50.6	50.0	50.1	-0.3	+0.3	-0.2	39.0	39.3	38.7	FALSE	n/a
34	Head Street	E	34 Head Street x R1	34 Head Street x R1, (E)	1	52.4	52.6	52.1	52.3	-0.3	+0.2	-0.1	40.9	41.1	40.6	FALSE	n/a
34	Head Street	S	34 Head Street x R1	34 Head Street x R1, (S)	0	50.4	50.7	50.9	51.0	+0.5	+0.3	+0.6	39.1	39.4	39.5	FALSE	n/a
34	Head Street	S	34 Head Street x R1	34 Head Street x R1, (S)	1	52.6	52.8	53.1	53.2	+0.5	+0.2	+0.6	41.1	41.3	41.5	FALSE	n/a
34	Head Street	W	34 Head Street x R1	34 Head Street x R1, (W)	0	44.1	44.3	44.3	44.4	+0.2	+0.2	+0.3	33.4	33.6	33.6	FALSE	n/a
34	Head Street	W	34 Head Street x R1	34 Head Street x R1, (W)	1	46.9	47.1	47.1	47.3	+0.2	+0.2	+0.4	35.9	36.1	36.1	FALSE	n/a
34	Head Street	S	34 Head Street x R1	34 Head Street x R1, (S)	0	44.2	44.4	44.3	44.5	+0.1	+0.2	+0.3	33.5	33.7	33.6	FALSE	n/a
34	Head Street	S	34 Head Street x R1	34 Head Street x R1, (S)	1	47.1	47.3	47.2	47.3	+0.1	+0.2	+0.2	36.1	36.3	36.2	FALSE	n/a
34	Head Street	S	34 Head Street x R1	34 Head Street x R1, (S)	0	45.4	45.6	45.4	45.6	0.0	+0.2	+0.2	34.6	34.8	34.6	FALSE	n/a
34	Head Street	S	34 Head Street x R1	34 Head Street x R1, (S)	1	48.0	48.3	48.2	48.4	+0.2	+0.3	+0.4	36.9	37.2	37.1	FALSE	n/a
34	Head Street	W	34 Head Street x R1	34 Head Street x R1, (W)	0	44.7	44.9	45.1	45.3	+0.4	+0.2	+0.6	34.0	34.1	34.3	FALSE	n/a
34	Head Street	W	34 Head Street x R1	34 Head Street x R1, (W)	1	47.4	47.7	48.0	48.1	+0.6	+0.3	+0.7	36.4	36.7	36.9	FALSE	n/a
34	Head Street	N	34 Head Street x R1	34 Head Street x R1, (N)	0	59.3	59.4	61.4	61.4	+2.1	+0.1	+2.1	47.1	47.2	49.0	FALSE	n/a
34	Head Street	N	34 Head Street x R1	34 Head Street x R1, (N)	1	59.8	59.8	61.6	61.6	+1.8	0.0	+1.8	47.6	47.6	49.2	FALSE	n/a
34	Head Street	N	34 Head Street x R1	34 Head Street x R1, (N)	0	60.3	60.4	62.5	62.5	+2.2	+0.1	+2.2	48.0	48.1	50.0	FALSE	n/a
34	Head Street	N	34 Head Street x R1	34 Head Street x R1, (N)	1	60.7	60.8	62.6	62.6	+1.9	+0.1	+1.9	48.4	48.5	50.1	FALSE	n/a
36	Head Street	N	36 Head Street x R1	36 Head Street x R1, (N)	0	61.1	61.1	63.1	63.1	+2.0	0.0	+2.0	48.7	48.7	50.5	FALSE	n/a
36	Head Street	N	36 Head Street x R1	36 Head Street x R1, (N)	1	61.5	61.5	63.3	63.4	+1.8	0.0	+1.9	49.1	49.1	50.7	FALSE	n/a
36	Head Street	N	36 Head Street x R1	36 Head Street x R1, (N)	0	60.9	60.9	62.7	62.8	+1.8	0.0	+1.9	48.5	48.5	50.2	FALSE	n/a
36	Head Street	N	36 Head Street x R1	36 Head Street x R1, (N)	1	61.2	61.2	63.0	63.1	+1.8	0.0	+1.9	48.8	48.8	50.4	FALSE	n/a
36	Head Street	E	36 Head Street x R1	36 Head Street x R1, (E)	0	56.2	56.2	57.2	57.3	+1.0	0.0	+1.1	44.3	44.3	45.2	FALSE	n/a
36	Head Street	E	36 Head Street x R1	36 Head Street x R1, (E)	1	56.6	56.7	57.8	57.9	+1.2	+0.1	+1.3	44.7	44.8	45.8	FALSE	n/a
36	Head Street	S	36 Head Street x R1	36 Head Street x R1, (S)	0	50.8	51.1	49.9	50.1	-0.9	+0.3	-0.7	39.5	39.7	38.6	FALSE	n/a
36	Head Street	S	36 Head Street x R1	36 Head Street x R1, (S)	1	52.8	53.1	52.0	52.1	-0.8	+0.3	-0.7	41.3	41.5	40.5	FALSE	n/a
36	Head Street	S	36 Head Street x R1	36 Head Street x R1, (S)	0	50.0	50.3	49.5	49.7	-0.5	+0.3	-0.3	38.7	39.0	38.3	FALSE	n/a
36	Head Street	S	36 Head Street x R1	36 Head Street x R1, (S)	1	52.1	52.3	51.7	51.9	-0.4	+0.2	-0.2	40.6	40.8	40.3	FALSE	n/a
36	Head Street	E	36 Head Street x R1	36 Head Street x R1, (E)	0	49.8	50.1	49.5	49.7	-0.3	+0.3	-0.1	38.6	38.8	38.3	FALSE	n/a
36	Head Street	E	36 Head Street x R1	36 Head Street x R1, (E)	1	51.9	52.2	51.6	51.8	-0.3	+0.3	-0.1	40.4	40.7	40.2	FALSE	n/a
36	Head Street	S	36 Head Street x R1	36 Head Street x R1, (S)	0	50.7	51.0	50.3	50.4	-0.4	+0.3	-0.3	39.4	39.6	39.0	FALSE	n/a
36	Head Street	S	36 Head Street x R1	36 Head Street x R1, (S)	1	52.8	53.0	52.3	52.5	-0.5	+0.2	-0.3	41.3	41.4	40.8	FALSE	n/a
36	Head Street	W	36 Head Street x R1	36 Head Street x R1, (W)	0	49.3	49.6	49.2	49.4	-0.1	+0.3	+0.1	38.1	38.4	38.0	FALSE	n/a
36	Head Street	W	36 Head Street x R1	36 Head Street x R1, (W)	1	51.3	51.6	51.2	51.4	-0.1	+0.3	+0.1	39.9	40.2	39.8	FALSE	n/a
36	Head Street	S	36 Head Street x R1	36 Head Street x R1, (S)	0	49.3	49.5	49.2	49.4	-0.1	+0.2	+0.1	38.1	38.3	38.0	FALSE	n/a
36	Head Street	S	36 Head Street x R1	36 Head Street x R1, (S)	1	51.2	51.5	51.2	51.4	0.0	+0.3	+0.2	39.8	40.1	39.8	FALSE	n/a
47	Head Street	N	47 Head Street x R1	47 Head Street x R1, (N)	0	43.2	43.4	43.8	44.0	+0.6	+0.2	+0.8	32.6	32.8	33.2	FALSE	n/a
47	Head Street	N

Building No	Street	Façade	Address	Receptor	Floor	dB LA10,18h				Short-term	Long term		dB Lnight,outside			Long-term (night)	
											DM comparison	DS comparison				DM comparison	DS comparison
						DMby	DMfy	DSby	DSfy	DSby-DMby	DMfy-DMby	DSfy-DMby	DMby	DMfy	DSfy	DMfy-DMby	DSfy-DMby
47	Head Street	W	47 Head Street x R1	47 Head Street x R1, (W)	1	58.1	58.1	61.0	61.1	+2.9	0.0	+3.0	46.0	46.0	48.6	FALSE	n/a
49	Head Street	W	49 Head Street x R1	49 Head Street x R1, (W)	0	53.7	53.7	56.2	56.1	+2.5	0.0	+2.4	42.1	42.1	44.3	FALSE	n/a
49	Head Street	W	49 Head Street x R1	49 Head Street x R1, (W)	1	53.8	53.9	56.2	56.2	+2.4	+0.1	+2.4	42.2	42.2	44.3	FALSE	n/a
49	Head Street	N	49 Head Street x R1	49 Head Street x R1, (N)	0	44.6	44.8	46.0	46.1	+1.4	+0.2	+1.5	33.9	34.1	35.1	FALSE	n/a
49	Head Street	N	49 Head Street x R1	49 Head Street x R1, (N)	1	46.4	46.5	47.5	47.6	+1.1	+0.1	+1.2	35.5	35.6	36.5	FALSE	n/a
49	Head Street	E	49 Head Street x R1	49 Head Street x R1, (E)	0	58.3	58.4	61.0	61.0	+2.7	+0.1	+2.7	46.2	46.3	48.6	FALSE	n/a
49	Head Street	E	49 Head Street x R1	49 Head Street x R1, (E)	1	58.4	58.4	60.9	60.9	+2.5	0.0	+2.5	46.3	46.3	48.5	FALSE	n/a
49	Head Street	S	49 Head Street x R1	49 Head Street x R1, (S)	0	61.0	61.2	64.0	64.0	+3.0	+0.2	+3.0	48.6	48.8	51.3	FALSE	n/a
49	Head Street	S	49 Head Street x R1	49 Head Street x R1, (S)	1	60.9	60.9	63.7	63.7	+2.8	0.0	+2.8	48.5	48.5	51.1	FALSE	n/a
5	Head Street	SW	5 Head Street x R1	5 Head Street x R1, (SW)	0	59.9	59.9	62.5	62.5	+2.6	0.0	+2.6	47.6	47.6	50.0	FALSE	n/a
5	Head Street	SW	5 Head Street x R1	5 Head Street x R1, (SW)	1	59.7	59.7	62.4	62.4	+2.7	0.0	+2.7	47.5	47.5	49.9	FALSE	n/a
5	Head Street	NW	5 Head Street x R1	5 Head Street x R1, (NW)	0	57.5	57.5	60.0	59.9	+2.5	0.0	+2.4	45.5	45.5	47.7	FALSE	n/a
5	Head Street	NW	5 Head Street x R1	5 Head Street x R1, (NW)	1	57.5	57.5	59.9	59.8	+2.4	0.0	+2.3	45.5	45.5	47.6	FALSE	n/a
5	Head Street	NE	5 Head Street x R1	5 Head Street x R1, (NE)	0	44.4	44.6	45.4	45.5	+1.0	+0.2	+1.1	33.7	33.9	34.6	FALSE	n/a
5	Head Street	NE	5 Head Street x R1	5 Head Street x R1, (NE)	1	45.6	45.8	46.6	46.7	+1.0	+0.2	+1.1	34.8	35.0	35.7	FALSE	n/a
5	Head Street	SE	5 Head Street x R1	5 Head Street x R1, (SE)	0	40.0	40.1	41.0	41.1	+1.0	+0.1	+1.1	29.7	29.8	30.6	FALSE	n/a
5	Head Street	SE	5 Head Street x R1	5 Head Street x R1, (SE)	1	42.6	42.7	43.6	43.7	+1.0	+0.1	+1.1	32.1	32.2	33.0	FALSE	n/a
53	Head Street	N	53 Head Street x R1	53 Head Street x R1, (N)	0	45.1	45.2	46.4	46.4	+1.3	+0.1	+1.3	34.3	34.4	35.5	FALSE	n/a
53	Head Street	N	53 Head Street x R1	53 Head Street x R1, (N)	1	46.3	46.4	47.5	47.5	+1.2	+0.1	+1.2	35.4	35.5	36.5	FALSE	n/a
53	Head Street	W	53 Head Street x R1	53 Head Street x R1, (W)	0	44.7	44.8	46.1	46.1	+1.4	+0.1	+1.4	34.0	34.1	35.2	FALSE	n/a
53	Head Street	W	53 Head Street x R1	53 Head Street x R1, (W)	1	46.0	46.1	47.2	47.2	+1.2	+0.1	+1.2	35.1	35.2	36.2	FALSE	n/a
53	Head Street	N	53 Head Street x R1	53 Head Street x R1, (N)	0	45.5	45.7	46.6	46.7	+1.1	+0.2	+1.2	34.7	34.9	35.7	FALSE	n/a
53	Head Street	N	53 Head Street x R1	53 Head Street x R1, (N)	1	47.0	47.1	47.9	48.0	+0.9	+0.1	+1.0	36.0	36.1	36.8	FALSE	n/a
53	Head Street	E	53 Head Street x R1	53 Head Street x R1, (E)	0	41.9	42.2	42.5	42.6	+0.6	+0.3	+0.7	31.4	31.7	32.0	FALSE	n/a
53	Head Street	E	53 Head Street x R1	53 Head Street x R1, (E)	1	44.4	44.6	44.9	45.1	+0.5	+0.2	+0.7	33.7	33.9	34.1	FALSE	n/a
53	Head Street	N	53 Head Street x R1	53 Head Street x R1, (N)	0	43.2	43.3	43.8	43.9	+0.6	+0.1	+0.7	32.6	32.7	33.2	FALSE	n/a
53	Head Street	N	53 Head Street x R1	53 Head Street x R1, (N)	1	45.5	45.7	46.2	46.3	+0.7	+0.2	+0.8	34.7	34.9	35.3	FALSE	n/a
53	Head Street	W	53 Head Street x R1	53 Head Street x R1, (W)	0	43.1	43.2	43.7	43.8	+0.6	+0.1	+0.7	32.5	32.6	33.1	FALSE	n/a
53	Head Street	W	53 Head Street x R1	53 Head Street x R1, (W)	1	45.5	45.7	46.2	46.3	+0.7	+0.2	+0.8	34.7	34.9	35.3	FALSE	n/a
53	Head Street	N	53 Head Street x R1	53 Head Street x R1, (N)	0	42.0	42.2	42.6	42.7	+0.6	+0.2	+0.7	31.5	31.7	32.1	FALSE	n/a
53	Head Street	N	53 Head Street x R1	53 Head Street x R1, (N)	1	44.3	44.5	45.0	45.1	+0.7	+0.2	+0.8	33.6	33.8	34.2	FALSE	n/a
53	Head Street	E	53 Head Street x R1	53 Head Street x R1, (E)	0	42.5	42.7	43.1	43.2	+0.6	+0.2	+0.7	32.0	32.2	32.5	FALSE	n/a
53	Head Street	E	53 Head Street x R1	53 Head Street x R1, (E)	1	45.1	45.3	45.7	45.8	+0.6	+0.2	+0.7	34.3	34.5	34.9	FALSE	n/a
53	Head Street	N	53 Head Street x R1	53 Head Street x R1, (N)	0	42.5	42.7	43.1	43.3	+0.6	+0.2	+0.8	32.0	32.2	32.5	FALSE	n/a
53	Head Street	N	53 Head Street x R1	53 Head Street x R1, (N)	1	44.5	44.7	45.2	45.4	+0.7	+0.2	+0.9	33.8	34.0	34.4	FALSE	n/a
53	Head Street	E	53 Head Street x R1	53 Head Street x R1, (E)	0	55.9	55.9	57.6	57.7	+1.7	0.0	+1.8	44.0	44.0	45.6	FALSE	n/a
53	Head Street	E	53 Head Street x R1	53 Head Street x R1, (E)	1	56.0	56.1	57.8	57.8	+1.8	+0.1	+1.8	44.1	44.2	45.8	FALSE	n/a
53	Head Street	S	53 Head Street x R1	53 Head Street x R1, (S)	0	58.8	58.8	61.2	61.2	+2.4	0.0	+2.4	46.7	46.7	48.8	FALSE	n/a
53	Head Street	S	53 Head Street x R1	53 Head Street x R1, (S)	1	58.8	58.9	61.2	61.2	+2.4	+0.1	+2.4	46.7	46.7	48.8	FALSE	n/a
53	Head Street	E	53 Head Street x R1	53 Head Street x R1, (E)	0	58.3	58.3	60.6	60.6	+2.3	0.0	+2.3	46.2	46.2	48.3	FALSE	n/a
53	Head Street	E	53 Head Street x R1	53 Head Street x R1, (E)	1	58.2	58.3	60.5	60.5	+2.3	+0.1	+2.3	46.1	46.2	48.2	FALSE	n/a
53	Head Street	S	53 Head Street x R1	53 Head Street x R1, (S)	0	60.6	60.6	63.3	63.2	+2.7	0.0	+2.6	48.3	48.3	50.7	FALSE	n/a
53	Head Street	S	53 Head Street x R1	53 Head Street x R1, (S)	1	60.5	60.5	63.1	63.1	+2.6	0.0	+2.6	48.2	48.2	50.5	FALSE	n/a
53	Head Street	W	53 Head Street x R1	53 Head Street x R1, (W)	0	57.6	57.6	60.1	60.0	+2.5	0.0	+2.4	45.6	45.6	47.8	FALSE	n/a
53	Head Street	W	53 Head Street x R1	53 Head Street x R1, (W)	1	57.6	57.6	60.0	59.9	+2.4	0.0	+2.4	45.6	45.6	47.7	FALSE	n/a
53	Head Street	S	53 Head Street x R1	53 Head Street x R1, (S)	0	58.6	58.6	61.0	61.0	+2.4	0.0	+2.4	46.5	46.5	48.6	FALSE	n/a
53	Head Street	S	53 Head Street x R1	53 Head Street x R1, (S)	1	58.6	58.6	60.9	60.9	+2.3	0.0	+2.3	46.5	46.5	48.5	FALSE	n/a
53	Head Street	S	53 Head Street x R1	53 Head Street x R1, (S)	0	58.3	58.4	60.7	60.7	+2.4	+0.1	+2.4	46.2	46.3	48.4	FALSE	n/a
53	Head Street	S	53 Head Street x R1	53 Head Street x R1, (S)	1	58.4	58.4	60.7	60.6	+2.3	0.0	+2.2	46.3	46.3	48.4	FALSE	n/a
53	Head Street	W	53 Head Street x R1	53 Head Street x R1, (W)	0	50.9	51.0	52.7	52.7	+1.8	+0.1	+1.8	39.5	39.6	41.2	FALSE	n/a
53	Head Street	W	53 Head Street x R1	53 Head Street x R1, (W)	1	51.3	51.3	53.0	52.9	+1.7	0.0	+1.6	39.9	39.9	41.4	FALSE	n/a
55	Head Street	N	55 Head Street x R1	55 Head Street x R1, (N)	0	46.6	46.8	47.0	47.1	+0.4	+0.2	+0.5	35.7	35.9	36.0	FALSE	n/a
55	Head Street	N	55 Head Street x R1	55 Head Street x R1, (N)	1	48.5	48.8	48.9	49.1	+0.4	+0.3	+0.6	37.4	37.7	37.7	FALSE	n/a
55	Head Street	E	55 Head Street x R1	55 Head Street x R1, (E)	0	46.2	46.4	46.6	46.8	+0.4	+0.2	+0.6	35.3	35.5	35.7	FALSE	n/a
55	Head Street	E	55 Head Street x R1	55 Head Street x R1, (E)	1	48.0	48.2	48.4	48.6	+0.4	+0.2	+0.6	36.9	37.1	37.3	FALSE	n/a
55	Head Street	N	55 Head Street x R1	55 Head Street x R1, (N)	0	46.0	46.2	46.4	46.6	+0.4	+0.2	+0.6	35.1	35.3	35.5	FALSE	n/a
55	Head Street	N	55 Head Street x R1	55 Head Street x R1, (N)	1	47.8	48.0	48.2	48.4	+0.4	+0.2	+0.6	36.8	36.9	37.1	FALSE	n/a
55	Head Street	E	55 Head Street x R1	55 Head Street x R1, (E)	0	54.2	54.3	55.4	55.5	+1.2	+0.1	+1.3	42.5	42.6	43.6	FALSE	n/a
55	Head Street	E	55 Head Street x R1	55 Head Street x R1, (E)	1	54.9	55.0	56.1	56.2	+1.2	+0.1	+1.3	43.1	43.2	44.2	FALSE	n/a
55	Head Street	S	55 Head Street x R1	55 Head Street x R1, (S)	0	59.0	59.0	61.0	61.0	+2.0	0.0	+2.0	46.8	46.8	48.6	FALSE	n/a
55	Head Street	S	55 Head Street x R1	55 Head Street x R1, (S)	1	59.2	59.2	61.2	61.2	+2.0	0.0	+2.0	47.0	47.0	48.8	FALSE	n/a
55	Head Street	W	55 Head Street x R1	55 Head Street x R1, (W)	0	55.6	55.6	57.5	57.5	+1.9	0.0	+1.9	43.8	43.8	45.5	FALSE	n/a
55	Head Street	W	55 Head Street x R1	55 Head Street x R1, (W)	1	55.7	55.7	57.6	57.6	+1.9	0.0	+1.9	43.9	43.9	45.6	FALSE	n/a
55	Head Street	N	55 Head Street x R1	55 Head Street x R1, (N)	0	46.3	46.4	48.0	48.0	+1.7	+0.1	+1.7	35.4	35.5	36.9	FALSE	n/a
55	Head Street	N	55 Head Street x R1	55 Head Street x R1, (N)	1	47.1	47.2	48.6	48.6	+1.5	+0.1	+1.5	36.1	36.2	37.5	FALSE	n/a
55	Head Street	W	55 Head Street x R1	55 Head Street x R1, (W)	0	41.5	41.6	42.2	42.3	+0.7	+0.1	+0.8	31.1	31.2	31.7	FALSE	n/a
55	Head Street	W	55 Head Street x R1	55 Head Street x R1, (W)	1	43.6	43.8	44.2	44.3	+0.6	+0.2	+0.7	33.0	33.2	33.5	FALSE	n/a
55	Head Street	S	55 Head Street x R1	55 Head Street x R1, (S)	0	40.5	40.7	40.8	41.0	+0.3	+0.2	+0.5	30.2	30.4	30.5	FALSE	n/a
55	Head Street	S	55 Head Street x R1	55 Head Street x R1, (S)	1	42.9	43.1	43.3	43.5	+0.4	+0.2	+0.6	32.3	32.5	32.7	FALSE	n/a
55	Head Street	S	55 Head Street x R1	55 Head Street x R1, (S)	0	55.2	55.2	57.0	57.0	+1.8	0.0	+1.8	43.4	43.4	45.0	FALSE	n/a
55	Head Street	S	55 Head Street x R1	55 Head Street x R1, (S)	1	55.3	55.4	57.1	57.1	+1.8	+0.1	+1.8	43.5	43.6	45.1	FALSE	n/a
55	Head Street	S	55 Head Street x R1	55 Head Street x R1, (S)	0	55.7	55.7	57.5	57.5	+1.8	0.0	+1.8	43.9	43.9	45.5	FALSE	n/a
55	Head Street	S	55 Head Street x R1	55 Head Street x R1, (S)	1	55.9	55.9	57.6	57.6	+1.7	0.0	+1.7	44.0	44.0	45.6	FALSE	n/a
55	Head Street	W	55 Head Street x R1	55 Head Street x R1, (W)	0	54.2	54.3	56.0	56.0	+1.8	+0.1	+1.8	42.5	42.6	44.1	FALSE	n/a
55	Head Street	W	55 Head Street x R1	55 Head Street x R1, (W)	1	54.4	54.4	56.1	56.1	+1.7	0.0	+1.7	42.7	42.7	44.2	FALSE	n/a
55	Head Street	N	55 Head Street x R1	55 Head Street x R1, (N)	0	46.7	46.8	48.2	48.2	+1.5	+0.1	+1.5	35.8	35.9	37.1	FALSE	n/a
55	Head Street	N	55 Head Street x R1	55 Head Street x R1, (N)	1	47.5	47.6	48.8	48.8	+1.3	+0.1	+1.3	36.5	36.6	37.7	FALSE	n/a
55	Head Street	W	55 Head Street x R1	55 Head Street x R1, (W)	0	47.5	47.5	49.0	49.0	+1.5	0.0	+1.5	36.5	36.5	37.8	FALSE	n/a
55	Head Street	W	55 Head Street x R1	55 Head Street x R1, (W)	1	48.1	48.2	49.5	49.5	+1.4	+0.1	+1.4	37.0	37.1	38.3	FALSE	n/a
55	Head Street	N	55 Head Street x R1	55 Head Street x R1, (N)	0	42.6	42.8	43.0	43.2	+0.4	+0.2	+0.6	32.1	32.3	32.4	FALSE	n/a
55	Head Street	N	55 Head Street x R1	55 Head Street x R1, (N)	1	45.1	45.3	45.6	45.8	+0.5	+0.2	+0.7	34.3	34.5	34.8	FALSE	n/a
55	Head Street	W	55 Head Street x R1	55 Head Street x R1, (W)	0	42.4	42.6	42.9	43.1	+0.5	+0.2	+0.7	31.9	32.1	32.3	FALSE	n/a
55	Head Street	W	55 Head Street x R1	55 Head Street x R1, (W)	1	45.0	45.2	45.5	45.6	+0.5	+0.2	+0.6	34.2	34.4	34.7	FALSE	n/a
7	Head Street	NW	7 Head Street x R1	7 Head Street x R1, (NW)	0	59.9	59.9	62.5	62.5	+2.6	0.0	+2.6	47.6	47.6	50.0	FALSE	n/a
7	Head Street	NW	7 Head Street x R1	7 Head Street x R1, (NW)	1	59.7	59.7	62.4	62.4	+2.7	0.0	+2.7	47.5	47.5	49.9	FALSE	n/a
7	Head Street	NE	7 Head Street x R1	7 Head Street x R1, (NE)	0	43.5	43.7	44.1	44.3	+0.6	+0.2	+0.8	32.9	33.1	33.4	FALSE	n/a
7	Head Street	NE	7 Head Street x R1	7 Head Street x R1, (NE)	1	44.8	45.0	45.6	45.7	+0.8	+0.2	+0.9	34.1	34.2	34.8	FALSE	n/a
7	Head Street	SW	7 Head Street x R1	7 Head Street x R1, (SW)	0	60.3	60.3	63.1	63.1	+2.8	0.0	+2.8	48.0	48.0	50.5	FALSE	n/a
7	Head Street	SW	7 Head Street x R1	7 Head Street x R1, (SW)	1	60.2	60.2	63.0	62.9	+2.8	0.0	+2.7	47.9	47.9	50.4	FALSE	n/a
9	Head Street	NE	9 Head Street x R1	9 Head Street x R1, (NE)	0	43.7	44.0	44.3	44.5	+0.6	+0.3	+0.8	33.1	33.3	33.6	FALSE	n/a
9	Head Street	NE	9 Head Street x R1	9 Head Street x R1, (NE)	1	45.1	45.4	45.9	46.0	+0.8	+0.3	+0.9	34.3	34.6	35.0	FALSE	n/a
9	Head Street	SE	9 Head Street x R1	9 Head Street x R1, (SE)	0	54.6	54.6	57.0	57.0	+2.4	0.0	+2.4	42.9	42.9	45.0	FALSE	n/a
9	Head Street	SE	9 Head Street x R1	9 Head Street x R1, (SE)	1	54.7	54.8	57.0	57.0	+2.3	+0.1	+2.3	43.0	43.1	45.0	FALSE	n/a
9	Head Street	SW	9 Head Street x R1	9 Head Street x R1, (SW)	0	59.9	59.9	62.7	62.6	+2.8	0.0	+2.7	47.6	47.6	50.2	FALSE	n/a
9	Head Street	SW	9 Head Street x R1	9 Head Street x R1, (SW)	1	59.7	59.8	62.5	62.5	+2.8	+0.1	+2.8	47.5	47.6	50.0	FALSE	n/a
2	Headlands Grove	W	2 Headlands Grove x R1	2 Headlands Grove x R1, (W)	0	43.4	43.5	44.5	44.5	+1.1	+0.1	+1.1	32.8	32.9	33.8	FALSE	n/a
2	Headlands Grove	W	2 Headlands Grove x R1	2 Headlands Grove x R1, (W)	1	44.9	45.0	45.8	45.8	+0.9	+0.1	+0.9	34.1	34.2	35.0	FALSE	n/a
2	Headlands Grove	N	2 Headlands Grove x R1	2 Headlands Grove x R1, (N)	0	44.9	45.1	45.3	45.5	+0.4	+0.2	+0.6	34.1	34.3	34.5	FALSE	n/a
2	Headlands Grove	N	2 Headlands Grove x R1	2 Headlands Grove x R1, (N)	1	46.7	47.0	47.1	47.3	+0.4	+0.3	+0.6	35.8	36.0	36.1	FALSE	n/a
2	Headlands Grove	E	2 Headlands Grove x R1	2 Headlands Grove x R1, (E)	0	45.5	45.7	45.9	46.1	+0.4	+0.2	+0.6	34.7	34.9	35.0	FALSE	n/a
2	Headlands Grove	E	2 Headlands Grove x R1	2 Headlands Grove x R1, (E)	1	47.3	47.6	47.8	47.9	+0.5	+0.3	+0.6	36.3	36.6	36.8	FALSE	n/a
2	Headlands Grove	S	2 Headlands Grove x R1	2 Headlands Grove x R1, (S)	0	42.2	42.4	42.7	42.9	+0.5	+0.2	+0.7	31.7	31.9	32.2	FALSE	n/a
2	Headlands Grove	S	2 Headlands Grove x R1	2 Headlands Grove x R1, (S)	1	44.6	44.8	45.1	45.3	+0.5	+0.2	+0.7	33.9	34.1	34.3	FALSE	n/a
2	Headlands Grove	E	2 Headlands Grove x R1	2 Headlands Grove x R1, (E)	0	42.5	42.7	43.0	43.2	+0.5	+0.2	+0.7	32.0	32.2	32.4	FALSE	n/a
2	Headlands Grove	E	2 Headlands Grove x R1	2 Headlands Grove x R1, (E)	1	44.9	45.1	45.4	45.6	+0.5	+0.2	+0.7	34.1	34.3	34.6	FALSE	n/a
2	Headlands Grove	S	2 Headlands Grove x R1	2 Headlands Grove x R1, (S)	0	45.4	45.5	46.6	46.7	+1.2	+0.1	+1.3	34.6	34.7	35.7	FALSE	n/a
2	Headlands Grove	S	2 Headlands Grove x R1	2 Headlands Grove x R1, (S)	1	46.7	46.8	47.8	47.9	+1.1	+0.1	+1.2	35.8	35.9	36.8	FALSE	n/a
2	Headlands Grove	S	2 Headlands Grove x R1	2 Headlands Grove x R1, (S)	0	46.5	46.6	47.9	47.9	+1.4	+0.1	+1.4	35.6	35.7	36.8	FALSE	n/a
2	Headlands Grove	S	2 Headlands Grove x R1	2 Headlands Grove x R1, (S)	1	47.5	47.6	48.7	48.8	+1.2	+0.1	+1.3	36.5	36.6	37.6	FALSE	n/a
Ballagan	Headlands Grove	E	Ballagan Headlands Grove	Ballagan Headlands Grove x R1, (E	0	52.9	52.9	54.5	54.5	+1.6	0.0	+1.6	41.3	41.3	42.8	FALSE	n/a
Ballagan	Headlands Grove	E	Ballagan Headlands Grove	Ballagan Headlands Grove x R1, (E	1	53.2	53.3	54.7	54.8	+1.5	+0.1	+1.6	41.6	41.7	43.0	FALSE	n/a
Ballagan	Headlands Grove	S	Ballagan Headlands Grove	Ballagan Headlands Grove x R1, (S	0	53.2	53.2	54.8	54.8	+1.6	0.0	+1.6	41.6	41.6	43.1	FALSE	n/a
Ballagan	Headlands Grove	S	Ballagan Headlands Grove	Ballagan Headlands Grove x R1, (S	1	53.4	53.5	55.0	55.0	+1.6	+0.1	+1.6	41.8	41.9	43.2	FALSE	n/a
Ballagan	Headlands Grove	E	Ballagan Headlands Grove	Ballagan Headlands Grove x R1, (E	0	53.4	53.4	55.0	55.0	+1.6	0.0	+1.6	41.8	41.8	43.2	FALSE	n/a
Ballagan	Headlands Grove	E	Ballagan Headlands Grove	Ballagan Headlands Grove x R1, (E	1	53.6	53.6	55.1	55.2	+1.5	0.0	+1.6	42.0	42.0	43.3	FALSE	n/a
Ballagan	Headlands Grove	S	Ballagan Headlands Grove	Ballagan Headlands Grove x R1, (S	0	48.8	48.8	50.2	50.2	+1.4	0.0	+1.4	37.7	37.7	38.9	FALSE	n/a
Ballagan	Headlands Grove	S	Ballagan Headlands Grove	Ballagan Headlands Grove x R1, (S	1	49.5	49.6	50.8	50.8	+1.3	+0.1	+1.3	38.3	38.4	39.5	FALSE	n/a
Ballagan	Headlands Grove	W	Ballagan Headlands Grove	Ballagan Headlands Grove x R1, (W	0	44.2	44.3	45.5	45.6	+1.3	+0.1	+1.4	33.5	33.6	34.7	FALSE	n/a
Ballagan	Headlands Grove	W	Ballagan Headlands Grove	Ballagan Headlands Grove x R1, (W	1	45.5	45.6	46.7	46.7	+1.2	+0.1	+1.2	34.7	34.8	35.8	FALSE	n/a
Ballagan	Headlands Grove	N	Ballagan Headlands Grove	Ballagan Headlands Grove x R1, (N	0	42.2	42.4	42.7	42.9	+0.5	+0.2	+0.7	31.7	31.9	32.2	FALSE	n/a
Ballagan	Headlands Grove	N	Ballagan Headlands Grove	Ballagan Headlands Grove x R1, (N	1	44.3	44.5	44.8	45.0	+0.5	+0.2	+0.7	33.6	33.8	34.1	FALSE	n/a
Ballagan	Headlands Grove	W	Ballagan Headlands Grove	Ballagan Headlands Grove x R1, (W	0	44.0	44.1	45.2	45.2	+1.2	+0.1	+1.2	33.3	33.4	34.4	FALSE	n/a
Ballagan	Headlands Grove	W	Ballagan Headlands Grove	Ballagan Headlands Grove x R1, (W	1	45.3	45.4	46.3	46.4	+1.0	+0.1	+1.1	34.5	34.6	35.4	FALSE	n/a
Ballagan	Headlands Grove	N	Ballagan Headlands Grove	Ballagan Headlands Grove x R1, (N	0	45.0	45.3	45.4	45.6	+0.4	+0.3	+0.6	34.2	34.5	34.6	FALSE	n/a
Ballagan	Headlands Grove	N	Ballagan Headlands Grove	Ballagan Headlands Grove x R1, (N	1	47.0	47.3	47.4	47.6	+0.4	+0.3	+0.6	36.0	36.3	36.4	FALSE	n/a
1	Jamieson Way	E	1 Jamieson Way x R2	1 Jamieson Way x R2, (E)	0	65.0	65.2	65.1	65.2	+0.1	+0.2	+0.2	52.2	52.4	52.3	FALSE	n/a
1	Jamieson Way	E	1 Jamieson Way x R2	1 Jamieson Way x R2, (E)	1	66.7	66.8	66.7	66.8	0.0	+0.1	+0.1	53.8	53.9	53.8	FALSE	n/a
1	Jamieson Way	S	1 Jamieson Way x R2	1 Jamieson Way x R2, (S)	0	65.6	65.7	65.5	65.5	-0.1	+0.1	-0.1	52.8	52.9	52.7	FALSE	n/a
1	Jamieson Way	S	1 Jamieson Way x R2	1 Jamieson Way x R2, (S)	1	67.6	67.7	67.6	67.7	0.0	+0.1	+0.1	54.6	54.7	54.6	FALSE	n/a
1	Jamieson Way	W	1 Jamieson Way x R2	1 Jamieson Way x R2, (W)	0	63.1	63.1	63.3	63.3	+0.2	0.0	+0.2	50.5	50.5	50.7	FALSE	n/a
1	Jamieson Way	W	1 Jamieson Way x R2	1 Jamieson Way x R2, (W)	1	65.3	65.4	65.3	65.4	0.0	+0.1	+0.1	52.5	52.6	52.5	FALSE	n/a
2	Jamieson Way	N	2 Jamieson Way x R2	2 Jamieson Way x R2, (N)	0	64.1	64.2	64.1	64.2	0.0	+0.1	+0.1	51.4	51.5	51.4	FALSE	n/a
2	Jamieson Way	N	2 Jamieson Way x R2	2 Jamieson Way x R2, (N)	1	64.0	64.1	64.0	64.1	0.0	+0.1	+0.1	51.3	51.4	51.3	FALSE	n/a
2	Jamieson Way	E	2 Jamieson Way x R2	2 Jamieson Way x R2, (E)	0	67.1	67.2	67.3	67.4	+0.2	+0.1	+0.3	54.1	54.2	54.3	FALSE	n/a
2	Jamieson Way	E	2 Jamieson Way x R2	2 Jamieson Way x R2, (E)	1	67.3	67.4	67.4	67.5	+0.1	+0.1	+0.2	54.3	54.4	54.4	FALSE	n/a
2	Jamieson Way	E	2 Jamieson Way x R2	2 Jamieson Way x R2, (E)	0	67.0	67.1	67.3	67.4	+0.3	+0.1	+0.4	54.0

Building No	Street	Façade	Address	Receptor	Floor	dB LA10,18h				Short-term	Long term		dB Lnight,outside			Long-term (night)	
											DM comparison	DS comparison				DM comparison	DS comparison
						DMby	DMfy	DSby	DSfy	DSby-DMby	DMfy-DMby	DSfy-DMby	DMby	DMfy	DSfy	DMfy-DMby	DSfy-DMby
7	Jamieson Way	W	7 Jamieson Way x R2	7 Jamieson Way x R2, (W)	0	60.9	60.9	61.1	61.1	+0.2	0.0	+0.2	48.5	48.5	48.7	FALSE	n/a
7	Jamieson Way	W	7 Jamieson Way x R2	7 Jamieson Way x R2, (W)	1	63.3	63.3	63.3	63.3	0.0	0.0	0.0	50.7	50.7	50.7	FALSE	n/a
8	Jamieson Way	S	8 Jamieson Way x R2	8 Jamieson Way x R2, (S)	0	58.5	58.6	59.2	59.3	+0.7	+0.1	+0.8	46.4	46.5	47.0	FALSE	n/a
8	Jamieson Way	S	8 Jamieson Way x R2	8 Jamieson Way x R2, (S)	1	60.0	60.1	60.2	60.3	+0.2	+0.1	+0.3	47.7	47.8	47.9	FALSE	n/a
8	Jamieson Way	S	8 Jamieson Way x R2	8 Jamieson Way x R2, (S)	0	57.5	57.6	58.2	58.3	+0.7	+0.1	+0.8	45.5	45.6	46.1	FALSE	n/a
8	Jamieson Way	S	8 Jamieson Way x R2	8 Jamieson Way x R2, (S)	1	59.1	59.2	59.4	59.5	+0.3	+0.1	+0.4	46.9	47.0	47.2	FALSE	n/a
8	Jamieson Way	W	8 Jamieson Way x R2	8 Jamieson Way x R2, (W)	0	53.4	53.5	53.3	53.3	-0.1	+0.1	-0.1	41.8	41.9	41.7	FALSE	n/a
8	Jamieson Way	W	8 Jamieson Way x R2	8 Jamieson Way x R2, (W)	1	55.6	55.7	55.4	55.5	-0.2	+0.1	-0.1	43.8	43.9	43.6	FALSE	n/a
8	Jamieson Way	E	8 Jamieson Way x R2	8 Jamieson Way x R2, (E)	0	59.5	59.6	60.1	60.2	+0.6	+0.1	+0.7	47.3	47.4	47.8	FALSE	n/a
8	Jamieson Way	E	8 Jamieson Way x R2	8 Jamieson Way x R2, (E)	1	60.7	60.8	60.9	61.1	+0.2	+0.1	+0.4	48.4	48.5	48.5	FALSE	n/a
11	Jamieson Way	W	11 Jamieson Way x R2	11 Jamieson Way x R2, (W)	0	59.3	59.3	59.4	59.5	+0.1	0.0	+0.2	47.1	47.1	47.2	FALSE	n/a
11	Jamieson Way	W	11 Jamieson Way x R2	11 Jamieson Way x R2, (W)	1	61.6	61.7	61.6	61.7	0.0	+0.1	+0.1	49.2	49.3	49.2	FALSE	n/a
11	Jamieson Way	E	11 Jamieson Way x R2	11 Jamieson Way x R2, (E)	0	63.8	63.9	64.3	64.4	+0.5	+0.1	+0.6	51.2	51.2	51.6	FALSE	n/a
11	Jamieson Way	E	11 Jamieson Way x R2	11 Jamieson Way x R2, (E)	1	65.4	65.5	65.5	65.7	+0.1	+0.1	+0.3	52.6	52.7	52.7	FALSE	n/a
13	Jamieson Way	W	13 Jamieson Way x R2	13 Jamieson Way x R2, (W)	0	57.5	57.6	57.7	57.8	+0.2	+0.1	+0.3	45.5	45.6	45.7	FALSE	n/a
13	Jamieson Way	W	13 Jamieson Way x R2	13 Jamieson Way x R2, (W)	1	59.9	59.9	59.8	59.9	-0.1	0.0	0.0	47.6	47.6	47.6	FALSE	n/a
13	Jamieson Way	N	13 Jamieson Way x R2	13 Jamieson Way x R2, (N)	0	58.8	58.9	60.4	60.5	+1.6	+0.1	+1.7	46.7	46.7	48.1	FALSE	n/a
13	Jamieson Way	N	13 Jamieson Way x R2	13 Jamieson Way x R2, (N)	1	59.8	59.9	60.5	60.6	+0.7	+0.1	+0.8	47.6	47.6	48.2	FALSE	n/a
13	Jamieson Way	E	13 Jamieson Way x R2	13 Jamieson Way x R2, (E)	0	63.6	63.7	64.2	64.3	+0.6	+0.1	+0.7	51.0	51.1	51.5	FALSE	n/a
13	Jamieson Way	E	13 Jamieson Way x R2	13 Jamieson Way x R2, (E)	1	65.0	65.2	65.2	65.4	+0.2	+0.2	+0.4	52.2	52.4	52.4	FALSE	n/a
10	Jamieson Way	S	10 Jamieson Way x R2	10 Jamieson Way x R2, (S)	0	58.5	58.6	59.2	59.3	+0.7	+0.1	+0.8	46.4	46.5	47.0	FALSE	n/a
10	Jamieson Way	S	10 Jamieson Way x R2	10 Jamieson Way x R2, (S)	1	60.0	60.1	60.2	60.3	+0.2	+0.1	+0.3	47.7	47.8	47.9	FALSE	n/a
10	Jamieson Way	S	10 Jamieson Way x R2	10 Jamieson Way x R2, (S)	0	57.5	57.6	58.2	58.3	+0.7	+0.1	+0.8	45.5	45.6	46.1	FALSE	n/a
10	Jamieson Way	S	10 Jamieson Way x R2	10 Jamieson Way x R2, (S)	1	59.1	59.2	59.4	59.5	+0.3	+0.1	+0.4	46.9	47.0	47.2	FALSE	n/a
10	Jamieson Way	W	10 Jamieson Way x R2	10 Jamieson Way x R2, (W)	0	53.4	53.5	53.3	53.3	-0.1	+0.1	-0.1	41.8	41.9	41.7	FALSE	n/a
10	Jamieson Way	W	10 Jamieson Way x R2	10 Jamieson Way x R2, (W)	1	55.6	55.7	55.4	55.5	-0.2	+0.1	-0.1	43.8	43.9	43.6	FALSE	n/a
10	Jamieson Way	E	10 Jamieson Way x R2	10 Jamieson Way x R2, (E)	0	59.5	59.6	60.1	60.2	+0.6	+0.1	+0.7	47.3	47.4	47.8	FALSE	n/a
10	Jamieson Way	E	10 Jamieson Way x R2	10 Jamieson Way x R2, (E)	1	60.7	60.8	60.9	61.1	+0.2	+0.1	+0.4	48.4	48.5	48.5	FALSE	n/a
15	Jamieson Way	W	15 Jamieson Way x R2	15 Jamieson Way x R2, (W)	0	57.5	57.6	57.7	57.8	+0.2	+0.1	+0.3	45.5	45.6	45.7	FALSE	n/a
15	Jamieson Way	W	15 Jamieson Way x R2	15 Jamieson Way x R2, (W)	1	59.9	59.9	59.8	59.9	-0.1	0.0	0.0	47.6	47.6	47.6	FALSE	n/a
15	Jamieson Way	N	15 Jamieson Way x R2	15 Jamieson Way x R2, (N)	0	58.8	58.9	60.4	60.5	+1.6	+0.1	+1.7	46.7	46.7	48.1	FALSE	n/a
15	Jamieson Way	N	15 Jamieson Way x R2	15 Jamieson Way x R2, (N)	1	59.8	59.9	60.5	60.6	+0.7	+0.1	+0.8	47.6	47.6	48.2	FALSE	n/a
15	Jamieson Way	E	15 Jamieson Way x R2	15 Jamieson Way x R2, (E)	0	63.6	63.7	64.2	64.3	+0.6	+0.1	+0.7	51.0	51.1	51.5	FALSE	n/a
15	Jamieson Way	E	15 Jamieson Way x R2	15 Jamieson Way x R2, (E)	1	65.0	65.2	65.2	65.4	+0.2	+0.2	+0.4	52.2	52.4	52.4	FALSE	n/a
17	Jamieson Way	N	17 Jamieson Way x R1	17 Jamieson Way x R1, (N)	0	54.7	54.8	56.1	56.2	+1.4	+0.1	+1.5	43.0	43.1	44.2	FALSE	n/a
17	Jamieson Way	N	17 Jamieson Way x R1	17 Jamieson Way x R1, (N)	1	55.6	55.7	56.4	56.5	+0.8	+0.1	+0.9	43.8	43.9	44.5	FALSE	n/a
17	Jamieson Way	E	17 Jamieson Way x R1	17 Jamieson Way x R1, (E)	0	59.4	59.5	59.8	59.8	+0.4	+0.1	+0.4	47.2	47.3	47.6	FALSE	n/a
17	Jamieson Way	E	17 Jamieson Way x R1	17 Jamieson Way x R1, (E)	1	61.4	61.5	61.5	61.6	+0.1	+0.1	+0.2	49.0	49.1	49.1	FALSE	n/a
17	Jamieson Way	S	17 Jamieson Way x R1	17 Jamieson Way x R1, (S)	0	62.8	62.9	63.3	63.4	+0.5	+0.1	+0.6	50.3	50.3	50.7	FALSE	n/a
17	Jamieson Way	S	17 Jamieson Way x R1	17 Jamieson Way x R1, (S)	1	65.3	65.4	65.4	65.5	+0.1	+0.1	+0.2	52.5	52.6	52.6	FALSE	n/a
19	Jamieson Way	S	19 Jamieson Way x R1	19 Jamieson Way x R1, (S)	0	63.4	63.5	63.8	63.8	+0.4	+0.1	+0.4	50.8	50.9	51.2	FALSE	n/a
19	Jamieson Way	S	19 Jamieson Way x R1	19 Jamieson Way x R1, (S)	1	65.8	65.8	65.9	66.0	+0.1	0.0	+0.2	53.0	53.0	53.0	FALSE	n/a
19	Jamieson Way	W	19 Jamieson Way x R1	19 Jamieson Way x R1, (W)	0	59.4	59.4	59.4	59.4	0.0	0.0	0.0	47.2	47.2	47.2	FALSE	n/a
19	Jamieson Way	W	19 Jamieson Way x R1	19 Jamieson Way x R1, (W)	1	62.0	62.0	61.9	61.9	-0.1	0.0	-0.1	49.5	49.5	49.4	FALSE	n/a
19	Jamieson Way	N	19 Jamieson Way x R1	19 Jamieson Way x R1, (N)	0	54.3	54.4	55.5	55.6	+1.2	+0.1	+1.3	42.6	42.7	43.7	FALSE	n/a
19	Jamieson Way	N	19 Jamieson Way x R1	19 Jamieson Way x R1, (N)	1	55.2	55.3	55.9	56.0	+0.7	+0.1	+0.8	43.4	43.5	44.0	FALSE	n/a
21	Jamieson Way	N	21 Jamieson Way x R1	21 Jamieson Way x R1, (N)	0	52.6	52.7	53.8	53.9	+1.2	+0.1	+1.3	41.1	41.2	42.2	FALSE	n/a
21	Jamieson Way	N	21 Jamieson Way x R1	21 Jamieson Way x R1, (N)	1	53.7	53.8	54.3	54.4	+0.6	+0.1	+0.7	42.1	42.2	42.6	FALSE	n/a
21	Jamieson Way	E	21 Jamieson Way x R1	21 Jamieson Way x R1, (E)	0	61.4	61.5	61.5	61.5	+0.1	+0.1	+0.1	49.0	49.1	49.1	FALSE	n/a
21	Jamieson Way	E	21 Jamieson Way x R1	21 Jamieson Way x R1, (E)	1	63.5	63.6	63.6	63.6	+0.1	+0.1	+0.1	50.9	51.0	51.0	FALSE	n/a
21	Jamieson Way	S	21 Jamieson Way x R1	21 Jamieson Way x R1, (S)	0	64.9	64.9	65.0	65.0	+0.1	0.0	+0.1	52.1	52.1	52.2	FALSE	n/a
21	Jamieson Way	S	21 Jamieson Way x R1	21 Jamieson Way x R1, (S)	1	67.0	67.1	67.1	67.2	+0.1	+0.1	+0.2	54.0	54.1	54.1	FALSE	n/a
23	Jamieson Way	S	23 Jamieson Way x R1	23 Jamieson Way x R1, (S)	0	64.7	64.7	64.7	64.7	0.0	0.0	0.0	52.0	52.0	52.0	FALSE	n/a
23	Jamieson Way	S	23 Jamieson Way x R1	23 Jamieson Way x R1, (S)	1	67.0	67.0	67.0	67.0	0.0	0.0	0.0	54.0	54.0	54.0	FALSE	n/a
23	Jamieson Way	W	23 Jamieson Way x R1	23 Jamieson Way x R1, (W)	0	59.3	59.3	59.3	59.3	0.0	0.0	0.0	47.1	47.1	47.1	FALSE	n/a
23	Jamieson Way	W	23 Jamieson Way x R1	23 Jamieson Way x R1, (W)	1	61.7	61.7	61.7	61.7	0.0	0.0	0.0	49.3	49.3	49.3	FALSE	n/a
23	Jamieson Way	N	23 Jamieson Way x R1	23 Jamieson Way x R1, (N)	0	52.4	52.5	53.5	53.6	+1.1	+0.1	+1.2	40.9	41.0	41.9	FALSE	n/a
23	Jamieson Way	N	23 Jamieson Way x R1	23 Jamieson Way x R1, (N)	1	53.5	53.6	54.1	54.2	+0.6	+0.1	+0.7	41.9	42.0	42.4	FALSE	n/a
25	Jamieson Way	N	25 Jamieson Way x R1	25 Jamieson Way x R1, (N)	0	51.7	51.8	52.7	52.8	+1.0	+0.1	+1.1	40.3	40.4	41.2	FALSE	n/a
25	Jamieson Way	N	25 Jamieson Way x R1	25 Jamieson Way x R1, (N)	1	52.9	53.0	53.3	53.4	+0.4	+0.1	+0.5	41.3	41.4	41.7	FALSE	n/a
25	Jamieson Way	E	25 Jamieson Way x R1	25 Jamieson Way x R1, (E)	0	58.9	58.9	59.0	59.0	+0.1	0.0	+0.1	46.7	46.7	46.8	FALSE	n/a
25	Jamieson Way	E	25 Jamieson Way x R1	25 Jamieson Way x R1, (E)	1	61.2	61.2	61.2	61.2	0.0	0.0	0.0	48.8	48.8	48.8	FALSE	n/a
25	Jamieson Way	S	25 Jamieson Way x R1	25 Jamieson Way x R1, (S)	0	63.6	63.6	63.6	63.6	0.0	0.0	0.0	51.0	51.0	51.0	FALSE	n/a
25	Jamieson Way	S	25 Jamieson Way x R1	25 Jamieson Way x R1, (S)	1	65.7	65.7	65.7	65.7	0.0	0.0	0.0	52.9	52.9	52.9	FALSE	n/a
27	Jamieson Way	S	27 Jamieson Way x R1	27 Jamieson Way x R1, (S)	0	62.3	62.3	62.3	62.4	0.0	0.0	+0.1	49.8	49.8	49.8	FALSE	n/a
27	Jamieson Way	S	27 Jamieson Way x R1	27 Jamieson Way x R1, (S)	1	64.5	64.6	64.5	64.6	0.0	+0.1	+0.1	51.8	51.9	51.8	FALSE	n/a
27	Jamieson Way	W	27 Jamieson Way x R1	27 Jamieson Way x R1, (W)	0	57.5	57.5	57.5	57.5	0.0	0.0	0.0	45.5	45.5	45.5	FALSE	n/a
27	Jamieson Way	W	27 Jamieson Way x R1	27 Jamieson Way x R1, (W)	1	59.6	59.6	59.6	59.6	0.0	0.0	0.0	47.4	47.4	47.4	FALSE	n/a
27	Jamieson Way	N	27 Jamieson Way x R1	27 Jamieson Way x R1, (N)	0	51.5	51.6	52.3	52.4	+0.8	+0.1	+0.9	40.1	40.2	40.8	FALSE	n/a
27	Jamieson Way	N	27 Jamieson Way x R1	27 Jamieson Way x R1, (N)	1	52.6	52.7	53.0	53.1	+0.4	+0.1	+0.5	41.1	41.2	41.4	FALSE	n/a
29	Jamieson Way	N	29 Jamieson Way x R1	29 Jamieson Way x R1, (N)	0	50.5	50.6	51.5	51.6	+1.0	+0.1	+1.1	39.2	39.3	40.1	FALSE	n/a
29	Jamieson Way	N	29 Jamieson Way x R1	29 Jamieson Way x R1, (N)	1	51.8	51.9	52.3	52.4	+0.5	+0.1	+0.6	40.4	40.4	40.8	FALSE	n/a
29	Jamieson Way	E	29 Jamieson Way x R1	29 Jamieson Way x R1, (E)	0	55.4	55.4	55.5	55.5	+0.1	0.0	+0.1	43.6	43.6	43.7	FALSE	n/a
29	Jamieson Way	E	29 Jamieson Way x R1	29 Jamieson Way x R1, (E)	1	57.5	57.6	57.5	57.5	0.0	+0.1	0.0	45.5	45.6	45.5	FALSE	n/a
29	Jamieson Way	S	29 Jamieson Way x R1	29 Jamieson Way x R1, (S)	0	64.3	64.3	64.3	64.3	0.0	0.0	0.0	51.6	51.6	51.6	FALSE	n/a
29	Jamieson Way	S	29 Jamieson Way x R1	29 Jamieson Way x R1, (S)	1	65.8	65.9	65.8	65.8	0.0	+0.1	0.0	53.0	53.0	53.0	FALSE	n/a
3	Jamieson Way	E	3 Jamieson Way x R2	3 Jamieson Way x R2, (E)	0	65.0	65.2	65.1	65.2	+0.1	+0.2	+0.2	52.2	52.4	52.3	FALSE	n/a
3	Jamieson Way	E	3 Jamieson Way x R2	3 Jamieson Way x R2, (E)	1	66.7	66.8	66.7	66.8	0.0	+0.1	+0.1	53.8	53.9	53.8	FALSE	n/a
3	Jamieson Way	S	3 Jamieson Way x R2	3 Jamieson Way x R2, (S)	0	65.6	65.7	65.5	65.5	-0.1	+0.1	-0.1	52.8	52.9	52.7	FALSE	n/a
3	Jamieson Way	S	3 Jamieson Way x R2	3 Jamieson Way x R2, (S)	1	67.6	67.7	67.6	67.7	0.0	+0.1	+0.1	54.6	54.7	54.6	FALSE	n/a
3	Jamieson Way	W	3 Jamieson Way x R2	3 Jamieson Way x R2, (W)	0	63.1	63.1	63.3	63.3	+0.2	0.0	+0.2	50.5	50.5	50.7	FALSE	n/a
3	Jamieson Way	W	3 Jamieson Way x R2	3 Jamieson Way x R2, (W)	1	65.3	65.4	65.3	65.4	0.0	+0.1	+0.1	52.5	52.6	52.5	FALSE	n/a
31	Jamieson Way	S	31 Jamieson Way x R1	31 Jamieson Way x R1, (S)	0	64.7	64.7	64.7	64.7	0.0	0.0	0.0	52.0	52.0	52.0	FALSE	n/a
31	Jamieson Way	S	31 Jamieson Way x R1	31 Jamieson Way x R1, (S)	1	66.4	66.4	66.4	66.4	0.0	0.0	0.0	53.5	53.5	53.5	FALSE	n/a
31	Jamieson Way	W	31 Jamieson Way x R1	31 Jamieson Way x R1, (W)	0	61.5	61.5	61.5	61.5	0.0	0.0	0.0	49.1	49.1	49.1	FALSE	n/a
31	Jamieson Way	W	31 Jamieson Way x R1	31 Jamieson Way x R1, (W)	1	63.3	63.4	63.3	63.3	0.0	+0.1	0.0	50.7	50.8	50.7	FALSE	n/a
31	Jamieson Way	N	31 Jamieson Way x R1	31 Jamieson Way x R1, (N)	0	50.3	50.4	51.3	51.4	+1.0	+0.1	+1.1	39.0	39.1	39.9	FALSE	n/a
31	Jamieson Way	N	31 Jamieson Way x R1	31 Jamieson Way x R1, (N)	1	51.7	51.8	52.2	52.3	+0.5	+0.1	+0.6	40.3	40.4	40.7	FALSE	n/a
4	Jamieson Way	N	4 Jamieson Way x R2	4 Jamieson Way x R2, (N)	0	64.1	64.2	64.1	64.2	0.0	+0.1	+0.1	51.4	51.5	51.4	FALSE	n/a
4	Jamieson Way	N	4 Jamieson Way x R2	4 Jamieson Way x R2, (N)	1	64.0	64.1	64.0	64.1	0.0	+0.1	+0.1	51.3	51.4	51.3	FALSE	n/a
4	Jamieson Way	E	4 Jamieson Way x R2	4 Jamieson Way x R2, (E)	0	67.1	67.2	67.3	67.4	+0.2	+0.1	+0.3	54.1	54.2	54.3	FALSE	n/a
4	Jamieson Way	E	4 Jamieson Way x R2	4 Jamieson Way x R2, (E)	1	67.3	67.4	67.4	67.5	+0.1	+0.1	+0.2	54.3	54.4	54.4	FALSE	n/a
4	Jamieson Way	E	4 Jamieson Way x R2	4 Jamieson Way x R2, (E)	0	67.0	67.1	67.3	67.4	+0.3	+0.1	+0.4	54.0	54.1	54.3	FALSE	n/a
4	Jamieson Way	E	4 Jamieson Way x R2	4 Jamieson Way x R2, (E)	1	67.3	67.4	67.3	67.4	0.0	+0.1	+0.1	54.3	54.4	54.3	FALSE	n/a
4	Jamieson Way	S	4 Jamieson Way x R2	4 Jamieson Way x R2, (S)	0	63.5	63.6	64.2	64.3	+0.7	+0.1	+0.8	50.9	51.0	51.5	FALSE	n/a
4	Jamieson Way	S	4 Jamieson Way x R2	4 Jamieson Way x R2, (S)	1	64.4	64.5	64.5	64.6	+0.1	+0.1	+0.2	51.7	51.8	51.8	FALSE	n/a
5	Jamieson Way	E	5 Jamieson Way x R2	5 Jamieson Way x R2, (E)	0	64.3	64.4	64.4	64.5	+0.1	+0.1	+0.2	51.6	51.7	51.7	FALSE	n/a
5	Jamieson Way	E	5 Jamieson Way x R2	5 Jamieson Way x R2, (E)	1	65.9	66.0	65.9	66.0	0.0	+0.1	+0.1	53.0	53.1	53.0	FALSE	n/a
5	Jamieson Way	W	5 Jamieson Way x R2	5 Jamieson Way x R2, (W)	0	60.9	60.9	61.1	61.1	+0.2	0.0	+0.2	48.5	48.5	48.7	FALSE	n/a
5	Jamieson Way	W	5 Jamieson Way x R2	5 Jamieson Way x R2, (W)	1	63.3	63.3	63.3	63.3	0.0	0.0	0.0	50.7	50.7	50.7	FALSE	n/a
6	Jamieson Way	S	6 Jamieson Way x R1	6 Jamieson Way x R1, (S)	0	61.3	61.4	62.2	62.3	+0.9	+0.1	+1.0	48.9	49.0	49.7	FALSE	n/a
6	Jamieson Way	S	6 Jamieson Way x R1	6 Jamieson Way x R1, (S)	1	62.5	62.7	62.8	63.0	+0.3	+0.2	+0.5	50.0	50.2	50.3	FALSE	n/a
6	Jamieson Way	W	6 Jamieson Way x R1	6 Jamieson Way x R1, (W)	0	52.7	52.9	52.3	52.5	-0.4	+0.2	-0.2	41.2	41.3	40.8	FALSE	n/a
6	Jamieson Way	W	6 Jamieson Way x R1	6 Jamieson Way x R1, (W)	1	54.9	55.0	54.6	54.8	-0.3	+0.1	-0.1	43.1	43.2	42.9	FALSE	n/a
6	Jamieson Way	N	6 Jamieson Way x R1	6 Jamieson Way x R1, (N)	0	61.7	61.8	61.7	61.8	0.0	+0.1	+0.1	49.3	49.4	49.3	FALSE	n/a
6	Jamieson Way	N	6 Jamieson Way x R1	6 Jamieson Way x R1, (N)	1	61.8	61.9	61.7	61.8	-0.1	+0.1	0.0	49.4	49.4	49.3	FALSE	n/a
9	Jamieson Way	W	9 Jamieson Way x R2	9 Jamieson Way x R2, (W)	0	59.3	59.3	59.4	59.5	+0.1	0.0	+0.2	47.1	47.1	47.2	FALSE	n/a
9	Jamieson Way	W	9 Jamieson Way x R2	9 Jamieson Way x R2, (W)	1	61.6	61.7	61.6	61.7	0.0	+0.1	+0.1	49.2	49.3	49.2	FALSE	n/a
9	Jamieson Way	E	9 Jamieson Way x R2	9 Jamieson Way x R2, (E)	0	63.8	63.9	64.3	64.4	+0.5	+0.1	+0.6	51.2	51.2	51.6	FALSE	n/a
9	Jamieson Way	E	9 Jamieson Way x R2	9 Jamieson Way x R2, (E)	1	65.4	65.5	65.5	65.7	+0.1	+0.1	+0.3	52.6	52.7	52.7	FALSE	n/a
1	Kirk Road	SW	1 Kirk Road x R1	1 Kirk Road x R1, (SW)	0	39.2	39.4	39.6	39.8	+0.4	+0.2	+0.6	29.0	29.2	29.4	FALSE	n/a
1	Kirk Road	SW	1 Kirk Road x R1	1 Kirk Road x R1, (SW)	1	40.8	41.0	41.2	41.4	+0.4	+0.2	+0.6	30.5	30.6	30.8	FALSE	n/a
1	Kirk Road	NW	1 Kirk Road x R1	1 Kirk Road x R1, (NW)	0	37.5	37.7	38.0	38.2	+0.5	+0.2	+0.7	27.5	27.7	27.9	FALSE	n/a
1	Kirk Road	NW	1 Kirk Road x R1	1 Kirk Road x R1, (NW)	1	39.9	40.1	40.5	40.7	+0.6	+0.2	+0.8	29.6	29.8	30.2	FALSE	n/a
1	Kirk Road	NE	1 Kirk Road x R1	1 Kirk Road x R1, (NE)	0	43.7	43.8	45.0	45.0	+1.3	+0.1	+1.3	33.1	33.2	34.2	FALSE	n/a
1	Kirk Road	NE	1 Kirk Road x R1	1 Kirk Road x R1, (NE)	1	45.2	45.4	46.5	46.5	+1.3	+0.2	+1.3	34.4	34.6	35.6	FALSE	n/a
18	Kirk Road	N	18 Kirk Road x R1	18 Kirk Road x R1, (N)	0	42.1	42.4	42.6	42.7	+0.5	+0.3	+0.6	31.6	31.9	32.1	FALSE	n/a
18	Kirk Road	N	18 Kirk Road x R1	18 Kirk Road x R1, (N)	1	43.6	43.8	44.0	44.2	+0.4	+0.2	+0.6	33.0	33.2	33.3	FALSE	n/a
18	Kirk Road	E	18 Kirk Road x R1	18 Kirk Road x R1, (E)	0	42.0	42.2	42.4	42.6	+0.4	+0.2	+0.6	31.5	31.7	31.9	FALSE	n/a
18	Kirk Road	E	18 Kirk Road x R1	18 Kirk Road x R1, (E)	1	43.4	43.6	43.9	44.0	+0.5	+0.2	+0.6	32.8	33.0	33.2	FALSE	n/a
18	Kirk Road	N	18 Kirk Road x R1	18 Kirk Road x R1, (N)	0	42.0	42.2	42.4	42.6	+0.4	+0.2	+0.6	31.5	31.7	31.9	FALSE	n/a
18	Kirk Road	N	18 Kirk Road x R1	18 Kirk Road x R1, (N)	1	43.4	43.6	43.8	44.0	+0.4	+0.2	+0.6	32.8	33.0	33.2	FALSE	n/a
18	Kirk Road	E	18 Kirk Road x R1	18 Kirk Road x R1, (E)	0	52.9	53.1	53.3	53.4	+0.4	+0.2	+0.5	41.3	41.5	41.7	FALSE	n/a
18	Kirk Road	E	18 Kirk Road x R1	18 Kirk Road x R1, (E)	1	53.0	53.1	53.5	53.6	+0.5	+0.1	+0.6	41.4	41.5	41.9	FALSE	n/a
18	Kirk Road	S	18 Kirk Road x R1	18 Kirk Road x R1, (S)	0	60.0	60.1	60.5	60.6	+0.5	+0.1	+0.6	47.7	47.8	48.2	FALSE	n/a
18	Kirk Road	S	18 Kirk Road x R1	18 Kirk Road x R1, (S)	1	59.9	60.0	60.4	60.5	+0.5	+0.1	+0.6	47.6	47.7	48.1	FALSE	n/a
18	Kirk Road	W	18 Kirk Road x R1	18 Kirk Road x R1, (W)	0	56.0	56.1	56.4	56.5	+0.4	+0.1	+0.5	44.1	44.2	44.5	FALSE	n/a
18	Kirk Road	W	18 Kirk Road x R1	18 Kirk Road x R1, (W)	1	56.1	56.2	56.4	56.5	+0.3	+0.1	+0.4	44.2	44.3	44.5	FALSE	n/a
3	Kirk Road	SW	3 Kirk Road x R1	3 Kirk Road x R1, (SW)	0	39.5	39.7	39.9	40.1	+0.4	+0.2	+0.6	29.3	29.5	29.6	FALSE	n/a
3	Kirk Road	SW	3 Kirk Road x R1	3 Kirk Road x R1, (SW)	1	41.1	41.3	41.5	41.7	+0.4	+0.2	+0.6	30.7	30.9	31.1	FALSE	n/a
3	Kirk Road	NE	3 Kirk Road x R1	3 Kirk Road x R1, (NE)	0	43.9	44.1	45.2	45.3	+1.3	+0.2	+1.4	33.2	33.4	34.4	FALSE	n/a
3	Kirk Road	NE	3 Kirk Road x R1	3 Kirk Road x R1, (NE)	1	45.4	45.5	46.6	46.7	+1.2	+0.1	+1.3	34.6	34.7	35.7	FALSE	n/a
5	Kirk Road	SW	5 Kirk Road x R1	5 Kirk Road x R1, (SW)	0	39.8	40.0	40.2	40.4	+0.4	+0.2	+0.6	29.6	29.7	29.9	FALSE	n/a
5	Kirk Road	SW	5 Kirk Road x R1	5 Kirk Road x R1, (SW)	1	41.4	41.6	41.9	42.1	+0.5	+0.2	+0.7	31.0	31.2	31.4	FALSE	n/a
5	Kirk Road	NE	5 Kirk Road x R1	5 Kirk Road x R1, (NE)	0	43.8	43.9	45.0	45.1	+1.2	+0.1	+1.3	33.2	33.2	34.2	FALSE	n/a
5	Kirk Road	NE	5 Kirk Road x R1	5 Kirk Road x R1, (NE)	1	45.3	45.4	46.5	46.6	+1.2	+0.1	+1.3	34.5	34.6	35.6	FALSE	n/a
7	Kirk Road	NE	7 Kirk Road x R1	7 Kirk Road x R1, (NE)	0	42.8	42.9	44.0	44.1	+1.2	+0.1	+1.3	32.3	32.3	33.3	FALSE	n/a
7	Kirk Road	NE	7 Kirk Road x R1	7 Kirk Road x R1, (NE)	1	44.0	44.2	45.2	45.3	+1.2	+0.2	+1.3	33.3	33.5	34.4	FALSE	n/a
7	Kirk Road	SE	7 Kirk Road x R1	7 Kirk Road x R1, (SE)	0	41.6	41.8	42.0	42.2	+0.4	+0.2	+0.6	31.2	31.4	31.5	FALSE	n/a
7	Kirk Road	SE	7 Kirk Road x R1	7 Kirk Road x R1, (SE)	1	43.0	43.2	43.5	43.7	+0.5	+0.2	+0.7	32.4	32.6	32.9	FALSE	n/a
7	Kirk Road	SW	7 Kirk Road x R1	7 Kirk Road x R1, (SW)	0	40.4	40.6	40.7	40.9	+0.3	+0.2	+0.5	30.1	30.3	30.4	FALSE	n/a

Building No	Street	Façade	Address	Receptor	Floor	dB LA10,18h				Short-term	Long term		dB Lnight,outside			Long-term (night)	
											DM comparison	DS comparison				DM comparison	DS comparison
						DMby	DMfy	DSby	DSfy	DSby-DMby	DMfy-DMby	DSfy-DMby	DMby	DMfy	DSfy	DMfy-DMby	DSfy-DMby
7	Kirk Road	SW	7 Kirk Road x R1	7 Kirk Road x R1, (SW)	1	42.0	42.2	42.4	42.6	+0.4	+0.2	+0.6	31.5	31.7	31.9	FALSE	n/a
Kindleton	Kirk Road	N	Kindleton Kirk Road x R1	Kindleton Kirk Road x R1, (N)	0	40.8	41.0	41.5	41.6	+0.7	+0.2	+0.8	30.5	30.6	31.1	FALSE	n/a
Kindleton	Kirk Road	N	Kindleton Kirk Road x R1	Kindleton Kirk Road x R1, (N)	1	42.2	42.4	42.9	43.0	+0.7	+0.2	+0.8	31.7	31.9	32.3	FALSE	n/a
Kindleton	Kirk Road	N	Kindleton Kirk Road x R1	Kindleton Kirk Road x R1, (N)	0	42.0	42.3	42.7	42.9	+0.7	+0.3	+0.9	31.5	31.8	32.2	FALSE	n/a
Kindleton	Kirk Road	N	Kindleton Kirk Road x R1	Kindleton Kirk Road x R1, (N)	1	43.5	43.7	44.2	44.4	+0.7	+0.2	+0.9	32.9	33.1	33.5	FALSE	n/a
Kindleton	Kirk Road	E	Kindleton Kirk Road x R1	Kindleton Kirk Road x R1, (E)	0	47.4	47.5	47.7	47.9	+0.3	+0.1	+0.5	36.4	36.5	36.7	FALSE	n/a
Kindleton	Kirk Road	E	Kindleton Kirk Road x R1	Kindleton Kirk Road x R1, (E)	1	48.0	48.2	48.4	48.5	+0.4	+0.2	+0.5	36.9	37.1	37.3	FALSE	n/a
Kindleton	Kirk Road	S	Kindleton Kirk Road x R1	Kindleton Kirk Road x R1, (S)	0	47.9	48.0	48.2	48.3	+0.3	+0.1	+0.4	36.8	36.9	37.1	FALSE	n/a
Kindleton	Kirk Road	S	Kindleton Kirk Road x R1	Kindleton Kirk Road x R1, (S)	1	48.5	48.6	48.7	48.9	+0.2	+0.1	+0.4	37.4	37.5	37.6	FALSE	n/a
Kindleton	Kirk Road	S	Kindleton Kirk Road x R1	Kindleton Kirk Road x R1, (S)	0	47.6	47.8	47.9	48.1	+0.3	+0.2	+0.5	36.6	36.8	36.8	FALSE	n/a
Kindleton	Kirk Road	S	Kindleton Kirk Road x R1	Kindleton Kirk Road x R1, (S)	1	48.2	48.4	48.5	48.6	+0.3	+0.2	+0.4	37.1	37.3	37.4	FALSE	n/a
Kindleton	Kirk Road	S	Kindleton Kirk Road x R1	Kindleton Kirk Road x R1, (S)	0	47.5	47.7	47.8	47.9	+0.3	+0.2	+0.4	36.5	36.7	36.8	FALSE	n/a
Kindleton	Kirk Road	S	Kindleton Kirk Road x R1	Kindleton Kirk Road x R1, (S)	1	48.1	48.3	48.3	48.5	+0.2	+0.2	+0.4	37.0	37.2	37.2	FALSE	n/a
Kindleton	Kirk Road	W	Kindleton Kirk Road x R1	Kindleton Kirk Road x R1, (W)	0	43.9	44.0	44.3	44.4	+0.4	+0.1	+0.5	33.2	33.3	33.6	FALSE	n/a
Kindleton	Kirk Road	W	Kindleton Kirk Road x R1	Kindleton Kirk Road x R1, (W)	1	44.5	44.6	44.9	45.0	+0.4	+0.1	+0.5	33.8	33.9	34.1	FALSE	n/a
1	Lancaster Avenue	S	1 Lancaster Avenue x R1	1 Lancaster Avenue x R1, (S)	0	49.6	49.8	46.4	46.6	-3.2	+0.2	-3.0	38.4	38.6	35.5	FALSE	n/a
1	Lancaster Avenue	S	1 Lancaster Avenue x R1	1 Lancaster Avenue x R1, (S)	1	51.6	51.8	47.5	47.8	-4.1	+0.2	-3.8	40.2	40.4	36.5	FALSE	n/a
1	Lancaster Avenue	W	1 Lancaster Avenue x R1	1 Lancaster Avenue x R1, (W)	0	47.5	47.7	44.0	44.2	-3.5	+0.2	-3.3	36.5	36.7	33.3	FALSE	n/a
1	Lancaster Avenue	W	1 Lancaster Avenue x R1	1 Lancaster Avenue x R1, (W)	1	49.5	49.7	45.4	45.6	-4.1	+0.2	-3.9	38.3	38.5	34.6	FALSE	n/a
1	Lancaster Avenue	NW	1 Lancaster Avenue x R1	1 Lancaster Avenue x R1, (NW)	0	40.6	40.8	39.7	39.9	-0.9	+0.2	-0.7	30.3	30.5	29.5	FALSE	n/a
1	Lancaster Avenue	NW	1 Lancaster Avenue x R1	1 Lancaster Avenue x R1, (NW)	1	43.1	43.3	42.3	42.5	-0.8	+0.2	-0.6	32.5	32.7	31.8	FALSE	n/a
1	Lancaster Avenue	E	1 Lancaster Avenue x R1	1 Lancaster Avenue x R1, (E)	0	47.8	48.0	44.6	44.8	-3.2	+0.2	-3.0	36.8	36.9	33.9	FALSE	n/a
1	Lancaster Avenue	E	1 Lancaster Avenue x R1	1 Lancaster Avenue x R1, (E)	1	49.7	49.9	46.1	46.3	-3.6	+0.2	-3.4	38.5	38.6	35.2	FALSE	n/a
10	Lancaster Avenue	NW	10 Lancaster Avenue x R1	10 Lancaster Avenue x R1, (NW)	0	41.3	41.5	41.1	41.3	-0.2	+0.2	0.0	30.9	31.1	30.7	FALSE	n/a
10	Lancaster Avenue	NW	10 Lancaster Avenue x R1	10 Lancaster Avenue x R1, (NW)	1	43.6	43.8	43.4	43.6	-0.2	+0.2	0.0	33.0	33.2	32.8	FALSE	n/a
10	Lancaster Avenue	NW	10 Lancaster Avenue x R1	10 Lancaster Avenue x R1, (NW)	0	41.1	41.3	40.8	41.0	-0.3	+0.2	-0.1	30.7	30.9	30.5	FALSE	n/a
10	Lancaster Avenue	NW	10 Lancaster Avenue x R1	10 Lancaster Avenue x R1, (NW)	1	43.5	43.7	43.2	43.4	-0.3	+0.2	-0.1	32.9	33.1	32.6	FALSE	n/a
10	Lancaster Avenue	NE	10 Lancaster Avenue x R1	10 Lancaster Avenue x R1, (NE)	0	43.7	43.9	42.1	42.3	-1.6	+0.2	-1.4	33.1	33.2	31.6	FALSE	n/a
10	Lancaster Avenue	NE	10 Lancaster Avenue x R1	10 Lancaster Avenue x R1, (NE)	1	45.9	46.1	44.2	44.4	-1.7	+0.2	-1.5	35.0	35.2	33.5	FALSE	n/a
10	Lancaster Avenue	SE	10 Lancaster Avenue x R1	10 Lancaster Avenue x R1, (SE)	0	46.3	46.4	45.1	45.3	-1.2	+0.1	-1.0	35.4	35.5	34.3	FALSE	n/a
10	Lancaster Avenue	SE	10 Lancaster Avenue x R1	10 Lancaster Avenue x R1, (SE)	1	48.3	48.5	47.0	47.2	-1.3	+0.2	-1.1	37.2	37.4	36.0	FALSE	n/a
10	Lancaster Avenue	SW	10 Lancaster Avenue x R1	10 Lancaster Avenue x R1, (SW)	0	44.9	45.1	43.7	43.9	-1.2	+0.2	-1.0	34.1	34.3	33.1	FALSE	n/a
10	Lancaster Avenue	SW	10 Lancaster Avenue x R1	10 Lancaster Avenue x R1, (SW)	1	46.9	47.1	45.6	45.8	-1.3	+0.2	-1.1	35.9	36.1	34.8	FALSE	n/a
10	Lancaster Avenue	SE	10 Lancaster Avenue x R1	10 Lancaster Avenue x R1, (SE)	0	45.6	45.7	44.2	44.4	-1.4	+0.1	-1.2	34.8	34.9	33.5	FALSE	n/a
10	Lancaster Avenue	SE	10 Lancaster Avenue x R1	10 Lancaster Avenue x R1, (SE)	1	47.4	47.6	46.1	46.3	-1.3	+0.2	-1.1	36.4	36.6	35.2	FALSE	n/a
10	Lancaster Avenue	W	10 Lancaster Avenue x R1	10 Lancaster Avenue x R1, (W)	0	45.1	45.3	43.4	43.6	-1.7	+0.2	-1.5	34.3	34.5	32.8	FALSE	n/a
10	Lancaster Avenue	W	10 Lancaster Avenue x R1	10 Lancaster Avenue x R1, (W)	1	46.9	47.1	45.3	45.5	-1.6	+0.2	-1.4	35.9	36.1	34.5	FALSE	n/a
11	Lancaster Avenue	N	11 Lancaster Avenue x R1	11 Lancaster Avenue x R1, (N)	0	40.2	40.4	39.8	40.0	-0.4	+0.2	-0.2	29.9	30.1	29.6	FALSE	n/a
11	Lancaster Avenue	N	11 Lancaster Avenue x R1	11 Lancaster Avenue x R1, (N)	1	42.7	42.8	42.4	42.6	-0.3	+0.1	-0.1	32.2	32.3	31.9	FALSE	n/a
11	Lancaster Avenue	E	11 Lancaster Avenue x R1	11 Lancaster Avenue x R1, (E)	0	45.3	45.5	43.8	44.0	-1.5	+0.2	-1.3	34.5	34.7	33.2	FALSE	n/a
11	Lancaster Avenue	E	11 Lancaster Avenue x R1	11 Lancaster Avenue x R1, (E)	1	47.1	47.3	45.2	45.4	-1.9	+0.2	-1.7	36.1	36.3	34.4	FALSE	n/a
11	Lancaster Avenue	S	11 Lancaster Avenue x R1	11 Lancaster Avenue x R1, (S)	0	40.2	40.4	39.8	40.0	-0.4	+0.2	-0.2	29.9	30.1	29.6	FALSE	n/a
11	Lancaster Avenue	S	11 Lancaster Avenue x R1	11 Lancaster Avenue x R1, (S)	1	42.8	43.0	42.4	42.6	-0.4	+0.2	-0.2	32.3	32.4	31.9	FALSE	n/a
11	Lancaster Avenue	W	11 Lancaster Avenue x R1	11 Lancaster Avenue x R1, (W)	0	43.5	43.7	42.3	42.5	-1.2	+0.2	-1.0	32.9	33.1	31.8	FALSE	n/a
11	Lancaster Avenue	W	11 Lancaster Avenue x R1	11 Lancaster Avenue x R1, (W)	1	44.8	45.0	43.7	43.9	-1.1	+0.2	-0.9	34.1	34.2	33.1	FALSE	n/a
12	Lancaster Avenue	N	12 Lancaster Avenue x R1	12 Lancaster Avenue x R1, (N)	0	41.6	41.7	41.3	41.5	-0.3	+0.1	-0.1	31.2	31.3	30.9	FALSE	n/a
12	Lancaster Avenue	N	12 Lancaster Avenue x R1	12 Lancaster Avenue x R1, (N)	1	43.9	44.1	43.6	43.8	-0.3	+0.2	-0.1	33.2	33.4	33.0	FALSE	n/a
12	Lancaster Avenue	NE	12 Lancaster Avenue x R1	12 Lancaster Avenue x R1, (NE)	0	42.1	42.2	41.5	41.7	-0.6	+0.1	-0.4	31.6	31.7	31.1	FALSE	n/a
12	Lancaster Avenue	NE	12 Lancaster Avenue x R1	12 Lancaster Avenue x R1, (NE)	1	44.8	45.0	44.4	44.6	-0.4	+0.2	-0.2	34.1	34.2	33.7	FALSE	n/a
12	Lancaster Avenue	NW	12 Lancaster Avenue x R1	12 Lancaster Avenue x R1, (NW)	0	40.9	41.1	40.6	40.8	-0.3	+0.2	-0.1	30.5	30.7	30.3	FALSE	n/a
12	Lancaster Avenue	NW	12 Lancaster Avenue x R1	12 Lancaster Avenue x R1, (NW)	1	43.1	43.3	42.8	43.0	-0.3	+0.2	-0.1	32.5	32.7	32.3	FALSE	n/a
12	Lancaster Avenue	NE	12 Lancaster Avenue x R1	12 Lancaster Avenue x R1, (NE)	0	42.4	42.6	41.9	42.2	-0.5	+0.2	-0.2	31.9	32.1	31.4	FALSE	n/a
12	Lancaster Avenue	NE	12 Lancaster Avenue x R1	12 Lancaster Avenue x R1, (NE)	1	44.7	44.9	44.2	44.4	-0.5	+0.2	-0.3	34.0	34.1	33.5	FALSE	n/a
12	Lancaster Avenue	SE	12 Lancaster Avenue x R1	12 Lancaster Avenue x R1, (SE)	0	46.8	47.0	45.2	45.4	-1.6	+0.2	-1.4	35.9	36.0	34.4	FALSE	n/a
12	Lancaster Avenue	SE	12 Lancaster Avenue x R1	12 Lancaster Avenue x R1, (SE)	1	48.8	49.0	47.0	47.3	-1.8	+0.2	-1.5	37.7	37.8	36.0	FALSE	n/a
12	Lancaster Avenue	SW	12 Lancaster Avenue x R1	12 Lancaster Avenue x R1, (SW)	0	45.4	45.6	43.5	43.6	-1.9	+0.2	-1.8	34.6	34.8	32.9	FALSE	n/a
12	Lancaster Avenue	SW	12 Lancaster Avenue x R1	12 Lancaster Avenue x R1, (SW)	1	47.6	47.8	45.2	45.4	-2.4	+0.2	-2.2	36.6	36.8	34.4	FALSE	n/a
12	Lancaster Avenue	SE	12 Lancaster Avenue x R1	12 Lancaster Avenue x R1, (SE)	0	45.2	45.4	43.1	43.3	-2.1	+0.2	-1.9	34.4	34.6	32.5	FALSE	n/a
12	Lancaster Avenue	SE	12 Lancaster Avenue x R1	12 Lancaster Avenue x R1, (SE)	1	47.4	47.6	45.0	45.2	-2.4	+0.2	-2.2	36.4	36.6	34.2	FALSE	n/a
12	Lancaster Avenue	SW	12 Lancaster Avenue x R1	12 Lancaster Avenue x R1, (SW)	0	43.8	44.0	42.0	42.2	-1.8	+0.2	-1.6	33.2	33.3	31.5	FALSE	n/a
12	Lancaster Avenue	SW	12 Lancaster Avenue x R1	12 Lancaster Avenue x R1, (SW)	1	46.0	46.2	44.0	44.3	-2.0	+0.2	-1.7	35.1	35.3	33.3	FALSE	n/a
13	Lancaster Avenue	N	13 Lancaster Avenue x R1	13 Lancaster Avenue x R1, (N)	0	42.0	42.2	42.0	42.2	0.0	+0.2	+0.2	31.5	31.7	31.5	FALSE	n/a
13	Lancaster Avenue	N	13 Lancaster Avenue x R1	13 Lancaster Avenue x R1, (N)	1	44.0	44.2	44.1	44.3	+0.1	+0.2	+0.3	33.3	33.5	33.4	FALSE	n/a
13	Lancaster Avenue	E	13 Lancaster Avenue x R1	13 Lancaster Avenue x R1, (E)	0	45.7	45.9	44.2	44.4	-1.5	+0.2	-1.3	34.9	35.0	33.5	FALSE	n/a
13	Lancaster Avenue	E	13 Lancaster Avenue x R1	13 Lancaster Avenue x R1, (E)	1	47.4	47.6	45.7	45.9	-1.7	+0.2	-1.5	36.4	36.6	34.9	FALSE	n/a
13	Lancaster Avenue	S	13 Lancaster Avenue x R1	13 Lancaster Avenue x R1, (S)	0	41.1	41.3	40.8	41.0	-0.3	+0.2	-0.1	30.7	30.9	30.5	FALSE	n/a
13	Lancaster Avenue	S	13 Lancaster Avenue x R1	13 Lancaster Avenue x R1, (S)	1	43.4	43.6	43.2	43.4	-0.2	+0.2	0.0	32.8	33.0	32.6	FALSE	n/a
13	Lancaster Avenue	W	13 Lancaster Avenue x R1	13 Lancaster Avenue x R1, (W)	0	42.8	42.9	41.8	42.0	-1.0	+0.1	-0.8	32.3	32.3	31.4	FALSE	n/a
13	Lancaster Avenue	W	13 Lancaster Avenue x R1	13 Lancaster Avenue x R1, (W)	1	44.2	44.4	43.3	43.5	-0.9	+0.2	-0.7	33.5	33.7	32.7	FALSE	n/a
14	Lancaster Avenue	N	14 Lancaster Avenue x R1	14 Lancaster Avenue x R1, (N)	0	41.4	41.6	41.2	41.4	-0.2	+0.2	0.0	31.0	31.2	30.8	FALSE	n/a
14	Lancaster Avenue	N	14 Lancaster Avenue x R1	14 Lancaster Avenue x R1, (N)	1	43.9	44.1	43.6	43.8	-0.3	+0.2	-0.1	33.2	33.4	33.0	FALSE	n/a
14	Lancaster Avenue	N	14 Lancaster Avenue x R1	14 Lancaster Avenue x R1, (N)	0	40.2	40.4	39.8	40.0	-0.4	+0.2	-0.2	29.9	30.1	29.6	FALSE	n/a
14	Lancaster Avenue	N	14 Lancaster Avenue x R1	14 Lancaster Avenue x R1, (N)	1	42.8	42.9	42.3	42.5	-0.5	+0.1	-0.3	32.3	32.3	31.8	FALSE	n/a
14	Lancaster Avenue	E	14 Lancaster Avenue x R1	14 Lancaster Avenue x R1, (E)	0	45.6	45.8	44.4	44.6	-1.2	+0.2	-1.0	34.8	35.0	33.7	FALSE	n/a
14	Lancaster Avenue	E	14 Lancaster Avenue x R1	14 Lancaster Avenue x R1, (E)	1	47.5	47.7	46.1	46.4	-1.4	+0.2	-1.1	36.5	36.7	35.2	FALSE	n/a
14	Lancaster Avenue	SE	14 Lancaster Avenue x R1	14 Lancaster Avenue x R1, (SE)	0	46.7	46.9	45.3	45.6	-1.4	+0.2	-1.1	35.8	35.9	34.5	FALSE	n/a
14	Lancaster Avenue	SE	14 Lancaster Avenue x R1	14 Lancaster Avenue x R1, (SE)	1	48.7	48.9	47.1	47.3	-1.6	+0.2	-1.4	37.6	37.7	36.1	FALSE	n/a
14	Lancaster Avenue	SW	14 Lancaster Avenue x R1	14 Lancaster Avenue x R1, (SW)	0	44.0	44.2	43.1	43.2	-0.9	+0.2	-0.8	33.3	33.5	32.5	FALSE	n/a
14	Lancaster Avenue	SW	14 Lancaster Avenue x R1	14 Lancaster Avenue x R1, (SW)	1	46.4	46.5	45.2	45.4	-1.2	+0.1	-1.0	35.5	35.6	34.4	FALSE	n/a
14	Lancaster Avenue	S	14 Lancaster Avenue x R1	14 Lancaster Avenue x R1, (S)	0	43.9	44.1	42.8	43.0	-1.1	+0.2	-0.9	33.2	33.4	32.3	FALSE	n/a
14	Lancaster Avenue	S	14 Lancaster Avenue x R1	14 Lancaster Avenue x R1, (S)	1	46.3	46.5	45.0	45.3	-1.3	+0.2	-1.0	35.4	35.6	34.2	FALSE	n/a
14	Lancaster Avenue	W	14 Lancaster Avenue x R1	14 Lancaster Avenue x R1, (W)	0	42.3	42.5	41.6	41.8	-0.7	+0.2	-0.5	31.8	32.0	31.2	FALSE	n/a
14	Lancaster Avenue	W	14 Lancaster Avenue x R1	14 Lancaster Avenue x R1, (W)	1	44.7	44.9	43.9	44.2	-0.8	+0.2	-0.5	34.0	34.1	33.2	FALSE	n/a
15	Lancaster Avenue	N	15 Lancaster Avenue x R1	15 Lancaster Avenue x R1, (N)	0	41.1	41.3	41.2	41.4	+0.1	+0.2	+0.3	30.7	30.9	30.8	FALSE	n/a
15	Lancaster Avenue	N	15 Lancaster Avenue x R1	15 Lancaster Avenue x R1, (N)	1	43.1	43.3	43.2	43.5	+0.1	+0.2	+0.4	32.5	32.7	32.6	FALSE	n/a
15	Lancaster Avenue	E	15 Lancaster Avenue x R1	15 Lancaster Avenue x R1, (E)	0	45.2	45.4	44.2	44.4	-1.0	+0.2	-0.8	34.4	34.6	33.5	FALSE	n/a
15	Lancaster Avenue	E	15 Lancaster Avenue x R1	15 Lancaster Avenue x R1, (E)	1	46.6	46.8	45.7	45.9	-0.9	+0.2	-0.7	35.7	35.9	34.9	FALSE	n/a
15	Lancaster Avenue	S	15 Lancaster Avenue x R1	15 Lancaster Avenue x R1, (S)	0	45.2	45.3	43.7	43.9	-1.5	+0.1	-1.3	34.4	34.5	33.1	FALSE	n/a
15	Lancaster Avenue	S	15 Lancaster Avenue x R1	15 Lancaster Avenue x R1, (S)	1	46.4	46.6	45.0	45.2	-1.4	+0.2	-1.2	35.5	35.7	34.2	FALSE	n/a
15	Lancaster Avenue	W	15 Lancaster Avenue x R1	15 Lancaster Avenue x R1, (W)	0	42.3	42.5	41.4	41.6	-0.9	+0.2	-0.7	31.8	32.0	31.0	FALSE	n/a
15	Lancaster Avenue	W	15 Lancaster Avenue x R1	15 Lancaster Avenue x R1, (W)	1	43.7	43.8	42.8	43.0	-0.9	+0.1	-0.7	33.1	33.2	32.3	FALSE	n/a
16	Lancaster Avenue	NW	16 Lancaster Avenue x R1	16 Lancaster Avenue x R1, (NW)	0	40.9	41.1	40.6	40.8	-0.3	+0.2	-0.1	30.5	30.7	30.3	FALSE	n/a
16	Lancaster Avenue	NW	16 Lancaster Avenue x R1	16 Lancaster Avenue x R1, (NW)	1	43.0	43.2	42.7	42.9	-0.3	+0.2	-0.1	32.4	32.6	32.2	FALSE	n/a
16	Lancaster Avenue	N	16 Lancaster Avenue x R1	16 Lancaster Avenue x R1, (N)	0	41.8	42.0	41.5	41.7	-0.3	+0.2	-0.1	31.4	31.5	31.1	FALSE	n/a
16	Lancaster Avenue	N	16 Lancaster Avenue x R1	16 Lancaster Avenue x R1, (N)	1	44.1	44.3	43.8	44.0	-0.3	+0.2	-0.1	33.4	33.6	33.2	FALSE	n/a
16	Lancaster Avenue	NE	16 Lancaster Avenue x R1	16 Lancaster Avenue x R1, (NE)	0	43.2	43.4	42.0	42.2	-1.2	+0.2	-1.0	32.6	32.8	31.5	FALSE	n/a
16	Lancaster Avenue	NE	16 Lancaster Avenue x R1	16 Lancaster Avenue x R1, (NE)	1	45.5	45.6	44.2	44.4	-1.3	+0.1	-1.1	34.7	34.8	33.5	FALSE	n/a
16	Lancaster Avenue	S	16 Lancaster Avenue x R1	16 Lancaster Avenue x R1, (S)	0	44.5	44.7	43.5	43.7	-1.0	+0.2	-0.8	33.8	34.0	32.9	FALSE	n/a
16	Lancaster Avenue	S	16 Lancaster Avenue x R1	16 Lancaster Avenue x R1, (S)	1	46.6	46.8	45.5	45.7	-1.1	+0.2	-0.9	35.7	35.9	34.7	FALSE	n/a
16	Lancaster Avenue	NE	16 Lancaster Avenue x R1	16 Lancaster Avenue x R1, (NE)	0	45.1	45.3	44.3	44.6	-0.8	+0.2	-0.5	34.3	34.5	33.6	FALSE	n/a
16	Lancaster Avenue	NE	16 Lancaster Avenue x R1	16 Lancaster Avenue x R1, (NE)	1	46.9	47.1	46.2	46.4	-0.7	+0.2	-0.5	35.9	36.1	35.3	FALSE	n/a
16	Lancaster Avenue	S	16 Lancaster Avenue x R1	16 Lancaster Avenue x R1, (S)	0	46.7	46.9	45.5	45.7	-1.2	+0.2	-1.0	35.8	35.9	34.7	FALSE	n/a
16	Lancaster Avenue	S	16 Lancaster Avenue x R1	16 Lancaster Avenue x R1, (S)	1	48.7	48.9	47.3	47.5	-1.4	+0.2	-1.2	37.6	37.7	36.3	FALSE	n/a
16	Lancaster Avenue	W	16 Lancaster Avenue x R1	16 Lancaster Avenue x R1, (W)	0	43.9	44.1	42.1	42.3	-1.8	+0.2	-1.6	33.2	33.4	31.6	FALSE	n/a
16	Lancaster Avenue	W	16 Lancaster Avenue x R1	16 Lancaster Avenue x R1, (W)	1	46.1	46.3	44.1	44.3	-2.0	+0.2	-1.8	35.2	35.4	33.4	FALSE	n/a
17	Lancaster Avenue	N	17 Lancaster Avenue x R1	17 Lancaster Avenue x R1, (N)	0	40.6	40.8	40.7	40.9	+0.1	+0.2	+0.3	30.3	30.5	30.4	FALSE	n/a
17	Lancaster Avenue	N	17 Lancaster Avenue x R1	17 Lancaster Avenue x R1, (N)	1	43.3	43.5	43.4	43.6	+0.1	+0.2	+0.3	32.7	32.9	32.8	FALSE	n/a
17	Lancaster Avenue	E	17 Lancaster Avenue x R1	17 Lancaster Avenue x R1, (E)	0	45.0	45.2	43.6	43.8	-1.4	+0.2	-1.2	34.2	34.4	33.0	FALSE	n/a
17	Lancaster Avenue	E	17 Lancaster Avenue x R1	17 Lancaster Avenue x R1, (E)	1	46.3	46.5	45.0	45.2	-1.3	+0.2	-1.1	35.4	35.6	34.2	FALSE	n/a
17	Lancaster Avenue	S	17 Lancaster Avenue x R1	17 Lancaster Avenue x R1, (S)	0	45.1	45.3	43.4	43.6	-1.7	+0.2	-1.5	34.3	34.5	32.8	FALSE	n/a
17	Lancaster Avenue	S	17 Lancaster Avenue x R1	17 Lancaster Avenue x R1, (S)	1	46.3	46.5	44.5	44.7	-1.8	+0.2	-1.6	35.4	35.6	33.8	FALSE	n/a
17	Lancaster Avenue	W	17 Lancaster Avenue x R1	17 Lancaster Avenue x R1, (W)	0	41.6	41.7	40.9	41.0	-0.7	+0.1	-0.6	31.2	31.3	30.5	FALSE	n/a
17	Lancaster Avenue	W	17 Lancaster Avenue x R1	17 Lancaster Avenue x R1, (W)	1	43.1	43.2	42.4	42.5	-0.7	+0.1	-0.6	32.5	32.6	31.9	FALSE	n/a
18	Lancaster Avenue	N	18 Lancaster Avenue x R1	18 Lancaster Avenue x R1, (N)	0	41.0	41.2	40.8	40.9	-0.2	+0.2	-0.1	30.6	30.8	30.5	FALSE	n/a
18	Lancaster Avenue	N	18 Lancaster Avenue x R1	18 Lancaster Avenue x R1, (N)	1	43.2	43.4	42.9	43.1	-0.3	+0.2	-0.1	32.6	32.8	32.3	FALSE	n/a
18	Lancaster Avenue	N	18 Lancaster Avenue x R1	18 Lancaster Avenue x R1, (N)	0	41.7	41.9	41.5	41.7	-0.2	+0.2	0.0	31.3	31.4	31.1	FALSE	n/a
18	Lancaster Avenue	N	18 Lancaster Avenue x R1	18 Lancaster Avenue x R1, (N)	1	44.0	44.2	43.8	44.0	-0.2	+0.2	0.0	33.3	33.5	33.2	FALSE	n/a
18	Lancaster Avenue	NE	18 Lancaster Avenue x R1	18 Lancaster Avenue x R1, (NE)	0	44.8	45.0	42.5	42.7	-2.3	+0.2	-2.1	34.1	34.2	32.0	FALSE	n/a
18	Lancaster Avenue	NE	18 Lancaster Avenue x R1	18 Lancaster Avenue x R1, (NE)	1	47.2	47.4	44.6	44.8	-2.6	+0.2	-2.4	36.2	36.4	33.9	FALSE	n/a
18	Lancaster Avenue	SE	18 Lancaster Avenue x R1	18 Lancaster Avenue x R1, (SE)	0	47.6	47.8	45.9	46.2	-1.7	+0.2	-1.4	36.6	36.8	35.0	FALSE	n/a
18	Lancaster Avenue	SE	18 Lancaster Avenue x R1	18 Lancaster Avenue x R1, (SE)	1	49.5	49.7	47.7	48.0	-1.8	+0.2	-1.5	38.3	38.5	36.7	FALSE	n/a
18	Lancaster Avenue	E	18 Lancaster Avenue x R1	18 Lancaster Avenue x R1, (E)	0	47.6	47.8	46.3	46.6	-1.3	+0.2	-1.0	36.6	36.8	35.4	FALSE	n/a
18	Lancaster Avenue	E	18 Lancaster Avenue x R1	18 Lancaster Avenue x R1, (E)	1	49.5	49.7	48.0	48.3	-1.5	+0.2	-1.2	38.3	38.5	36.9	F

Building No	Street	Façade	Address	Receptor	Floor	dB LA10,18h				Short-term	Long term		dB Lnight,outside			Long-term (night)	
											DM comparison	DS comparison				DM comparison	DS comparison
						DMby	DMfy	DSby	DSfy	DSby-DMby	DMfy-DMby	DSfy-DMby	DMby	DMfy	DSfy	DMfy-DMby	DSfy-DMby
2	Lancaster Avenue	W	2 Lancaster Avenue x R1	2 Lancaster Avenue x R1, (W)	0	41.0	41.1	39.7	39.9	-1.3	+0.1	-1.1	30.6	30.7	29.5	FALSE	n/a
2	Lancaster Avenue	W	2 Lancaster Avenue x R1	2 Lancaster Avenue x R1, (W)	1	43.8	44.0	42.6	42.9	-1.2	+0.2	-0.9	33.2	33.3	32.1	FALSE	n/a
2	Lancaster Avenue	S	2 Lancaster Avenue x R1	2 Lancaster Avenue x R1, (S)	0	49.3	49.5	46.2	46.4	-3.1	+0.2	-2.9	38.1	38.3	35.3	FALSE	n/a
2	Lancaster Avenue	S	2 Lancaster Avenue x R1	2 Lancaster Avenue x R1, (S)	1	51.2	51.4	47.6	47.8	-3.6	+0.2	-3.4	39.8	40.0	36.6	FALSE	n/a
2	Lancaster Avenue	W	2 Lancaster Avenue x R1	2 Lancaster Avenue x R1, (W)	0	47.0	47.1	44.3	44.5	-2.7	+0.1	-2.5	36.0	36.1	33.6	FALSE	n/a
2	Lancaster Avenue	W	2 Lancaster Avenue x R1	2 Lancaster Avenue x R1, (W)	1	48.8	49.0	45.9	46.1	-2.9	+0.2	-2.7	37.7	37.8	35.0	FALSE	n/a
20	Lancaster Avenue	SE	20 Lancaster Avenue x R1	20 Lancaster Avenue x R1, (SE)	0	50.7	50.9	48.1	48.3	-2.6	+0.2	-2.4	39.4	39.5	37.0	FALSE	n/a
20	Lancaster Avenue	SE	20 Lancaster Avenue x R1	20 Lancaster Avenue x R1, (SE)	1	52.6	52.8	49.5	49.8	-3.1	+0.2	-2.8	41.1	41.3	38.3	FALSE	n/a
20	Lancaster Avenue	SW	20 Lancaster Avenue x R1	20 Lancaster Avenue x R1, (SW)	0	44.5	44.7	42.2	42.4	-2.3	+0.2	-2.1	33.8	34.0	31.7	FALSE	n/a
20	Lancaster Avenue	SW	20 Lancaster Avenue x R1	20 Lancaster Avenue x R1, (SW)	1	46.8	47.0	44.2	44.4	-2.6	+0.2	-2.4	35.9	36.0	33.5	FALSE	n/a
20	Lancaster Avenue	NW	20 Lancaster Avenue x R1	20 Lancaster Avenue x R1, (NW)	0	41.4	41.6	41.2	41.3	-0.2	+0.2	-0.1	31.0	31.2	30.8	FALSE	n/a
20	Lancaster Avenue	NW	20 Lancaster Avenue x R1	20 Lancaster Avenue x R1, (NW)	1	43.5	43.7	43.3	43.4	-0.2	+0.2	-0.1	32.9	33.1	32.7	FALSE	n/a
20	Lancaster Avenue	NW	20 Lancaster Avenue x R1	20 Lancaster Avenue x R1, (NW)	0	42.9	43.1	42.7	42.9	-0.2	+0.2	0.0	32.3	32.5	32.2	FALSE	n/a
20	Lancaster Avenue	NW	20 Lancaster Avenue x R1	20 Lancaster Avenue x R1, (NW)	1	44.9	45.1	44.8	44.9	-0.1	+0.2	0.0	34.1	34.3	34.1	FALSE	n/a
20	Lancaster Avenue	NE	20 Lancaster Avenue x R1	20 Lancaster Avenue x R1, (NE)	0	49.5	49.7	46.6	46.8	-2.9	+0.2	-2.7	38.3	38.5	35.7	FALSE	n/a
20	Lancaster Avenue	NE	20 Lancaster Avenue x R1	20 Lancaster Avenue x R1, (NE)	1	51.5	51.7	48.0	48.3	-3.5	+0.2	-3.2	40.1	40.3	36.9	FALSE	n/a
20	Lancaster Avenue	S	20 Lancaster Avenue x R1	20 Lancaster Avenue x R1, (S)	0	50.0	50.2	47.4	47.6	-2.6	+0.2	-2.4	38.7	38.9	36.4	FALSE	n/a
20	Lancaster Avenue	S	20 Lancaster Avenue x R1	20 Lancaster Avenue x R1, (S)	1	52.0	52.2	48.8	49.0	-3.2	+0.2	-3.0	40.5	40.7	37.7	FALSE	n/a
20	Lancaster Avenue	NE	20 Lancaster Avenue x R1	20 Lancaster Avenue x R1, (NE)	0	50.2	50.4	47.6	47.8	-2.6	+0.2	-2.4	38.9	39.1	36.6	FALSE	n/a
20	Lancaster Avenue	NE	20 Lancaster Avenue x R1	20 Lancaster Avenue x R1, (NE)	1	52.1	52.3	48.9	49.1	-3.2	+0.2	-3.0	40.6	40.8	37.7	FALSE	n/a
21	Lancaster Avenue	W	21 Lancaster Avenue x R1	21 Lancaster Avenue x R1, (W)	0	42.1	42.3	41.1	41.3	-1.0	+0.2	-0.8	31.6	31.8	30.7	FALSE	n/a
21	Lancaster Avenue	W	21 Lancaster Avenue x R1	21 Lancaster Avenue x R1, (W)	1	43.9	44.1	43.0	43.2	-0.9	+0.2	-0.7	33.2	33.4	32.4	FALSE	n/a
21	Lancaster Avenue	N	21 Lancaster Avenue x R1	21 Lancaster Avenue x R1, (N)	0	40.9	41.1	41.2	41.4	+0.3	+0.2	+0.5	30.5	30.7	30.8	FALSE	n/a
21	Lancaster Avenue	N	21 Lancaster Avenue x R1	21 Lancaster Avenue x R1, (N)	1	43.0	43.2	43.3	43.5	+0.3	+0.2	+0.5	32.4	32.6	32.7	FALSE	n/a
21	Lancaster Avenue	E	21 Lancaster Avenue x R1	21 Lancaster Avenue x R1, (E)	0	45.5	45.7	44.5	44.7	-1.0	+0.2	-0.8	34.7	34.9	33.8	FALSE	n/a
21	Lancaster Avenue	E	21 Lancaster Avenue x R1	21 Lancaster Avenue x R1, (E)	1	47.1	47.3	46.1	46.3	-1.0	+0.2	-0.8	36.1	36.3	35.2	FALSE	n/a
21	Lancaster Avenue	S	21 Lancaster Avenue x R1	21 Lancaster Avenue x R1, (S)	0	45.4	45.6	44.5	44.7	-0.9	+0.2	-0.7	34.6	34.8	33.8	FALSE	n/a
21	Lancaster Avenue	S	21 Lancaster Avenue x R1	21 Lancaster Avenue x R1, (S)	1	46.9	47.1	45.8	46.0	-1.1	+0.2	-0.9	35.9	36.1	35.0	FALSE	n/a
22	Lancaster Avenue	N	22 Lancaster Avenue x R1	22 Lancaster Avenue x R1, (N)	0	45.4	45.6	45.6	45.7	+0.2	+0.2	+0.3	34.6	34.8	34.8	FALSE	n/a
22	Lancaster Avenue	N	22 Lancaster Avenue x R1	22 Lancaster Avenue x R1, (N)	1	47.0	47.2	47.1	47.2	+0.1	+0.2	+0.2	36.0	36.2	36.1	FALSE	n/a
22	Lancaster Avenue	E	22 Lancaster Avenue x R1	22 Lancaster Avenue x R1, (E)	0	48.0	48.2	47.3	47.5	-0.7	+0.2	-0.5	36.9	37.1	36.3	FALSE	n/a
22	Lancaster Avenue	E	22 Lancaster Avenue x R1	22 Lancaster Avenue x R1, (E)	1	50.0	50.2	48.7	48.9	-1.3	+0.2	-1.1	38.7	38.9	37.6	FALSE	n/a
22	Lancaster Avenue	S	22 Lancaster Avenue x R1	22 Lancaster Avenue x R1, (S)	0	47.0	47.2	46.1	46.3	-0.9	+0.2	-0.7	36.0	36.2	35.2	FALSE	n/a
22	Lancaster Avenue	S	22 Lancaster Avenue x R1	22 Lancaster Avenue x R1, (S)	1	49.1	49.3	47.4	47.7	-1.7	+0.2	-1.4	37.9	38.1	36.4	FALSE	n/a
22	Lancaster Avenue	E	22 Lancaster Avenue x R1	22 Lancaster Avenue x R1, (E)	0	38.9	39.1	38.4	38.6	-0.5	+0.2	-0.3	28.7	28.9	28.3	FALSE	n/a
22	Lancaster Avenue	E	22 Lancaster Avenue x R1	22 Lancaster Avenue x R1, (E)	1	41.6	41.8	41.3	41.4	-0.3	+0.2	-0.2	31.2	31.4	30.9	FALSE	n/a
22	Lancaster Avenue	S	22 Lancaster Avenue x R1	22 Lancaster Avenue x R1, (S)	0	47.2	47.4	46.2	46.4	-1.0	+0.2	-0.8	36.2	36.4	35.3	FALSE	n/a
22	Lancaster Avenue	S	22 Lancaster Avenue x R1	22 Lancaster Avenue x R1, (S)	1	49.3	49.5	47.6	47.9	-1.7	+0.2	-1.4	38.1	38.3	36.6	FALSE	n/a
22	Lancaster Avenue	W	22 Lancaster Avenue x R1	22 Lancaster Avenue x R1, (W)	0	44.1	44.3	42.5	42.7	-1.6	+0.2	-1.4	33.4	33.6	32.0	FALSE	n/a
22	Lancaster Avenue	W	22 Lancaster Avenue x R1	22 Lancaster Avenue x R1, (W)	1	46.7	46.9	44.4	44.6	-2.3	+0.2	-2.1	35.8	35.9	33.7	FALSE	n/a
22	Lancaster Avenue	N	22 Lancaster Avenue x R1	22 Lancaster Avenue x R1, (N)	0	40.9	41.1	40.4	40.5	-0.5	+0.2	-0.4	30.5	30.7	30.1	FALSE	n/a
22	Lancaster Avenue	N	22 Lancaster Avenue x R1	22 Lancaster Avenue x R1, (N)	1	43.2	43.4	42.7	42.9	-0.5	+0.2	-0.3	32.6	32.8	32.2	FALSE	n/a
22	Lancaster Avenue	W	22 Lancaster Avenue x R1	22 Lancaster Avenue x R1, (W)	0	41.3	41.5	41.0	41.1	-0.3	+0.2	-0.2	30.9	31.1	30.6	FALSE	n/a
22	Lancaster Avenue	W	22 Lancaster Avenue x R1	22 Lancaster Avenue x R1, (W)	1	43.6	43.8	43.3	43.5	-0.3	+0.2	-0.1	33.0	33.2	32.7	FALSE	n/a
23	Lancaster Avenue	N	23 Lancaster Avenue x R1	23 Lancaster Avenue x R1, (N)	0	40.6	40.8	40.7	41.0	+0.1	+0.2	+0.4	30.3	30.5	30.4	FALSE	n/a
23	Lancaster Avenue	N	23 Lancaster Avenue x R1	23 Lancaster Avenue x R1, (N)	1	42.7	42.8	43.0	43.2	+0.3	+0.1	+0.5	32.2	32.3	32.4	FALSE	n/a
23	Lancaster Avenue	E	23 Lancaster Avenue x R1	23 Lancaster Avenue x R1, (E)	0	45.9	46.1	45.0	45.2	-0.9	+0.2	-0.7	35.0	35.2	34.2	FALSE	n/a
23	Lancaster Avenue	E	23 Lancaster Avenue x R1	23 Lancaster Avenue x R1, (E)	1	47.4	47.6	46.5	46.7	-0.9	+0.2	-0.7	36.4	36.6	35.6	FALSE	n/a
23	Lancaster Avenue	S	23 Lancaster Avenue x R1	23 Lancaster Avenue x R1, (S)	0	45.7	45.9	44.6	44.8	-1.1	+0.2	-0.9	34.9	35.0	33.9	FALSE	n/a
23	Lancaster Avenue	S	23 Lancaster Avenue x R1	23 Lancaster Avenue x R1, (S)	1	47.1	47.3	46.0	46.2	-1.1	+0.2	-0.9	36.1	36.3	35.1	FALSE	n/a
23	Lancaster Avenue	W	23 Lancaster Avenue x R1	23 Lancaster Avenue x R1, (W)	0	43.0	43.2	42.2	42.3	-0.8	+0.2	-0.7	32.4	32.6	31.7	FALSE	n/a
23	Lancaster Avenue	W	23 Lancaster Avenue x R1	23 Lancaster Avenue x R1, (W)	1	44.5	44.7	43.7	43.9	-0.8	+0.2	-0.6	33.8	34.0	33.1	FALSE	n/a
24	Lancaster Avenue	N	24 Lancaster Avenue x R1	24 Lancaster Avenue x R1, (N)	0	44.4	44.6	44.7	44.7	+0.3	+0.2	+0.3	33.7	33.9	34.0	FALSE	n/a
24	Lancaster Avenue	N	24 Lancaster Avenue x R1	24 Lancaster Avenue x R1, (N)	1	46.2	46.4	46.4	46.5	+0.2	+0.2	+0.3	35.3	35.5	35.5	FALSE	n/a
24	Lancaster Avenue	E	24 Lancaster Avenue x R1	24 Lancaster Avenue x R1, (E)	0	44.8	45.0	43.4	43.6	-1.4	+0.2	-1.2	34.1	34.2	32.8	FALSE	n/a
24	Lancaster Avenue	E	24 Lancaster Avenue x R1	24 Lancaster Avenue x R1, (E)	1	47.3	47.5	45.4	45.6	-1.9	+0.2	-1.7	36.3	36.5	34.6	FALSE	n/a
24	Lancaster Avenue	S	24 Lancaster Avenue x R1	24 Lancaster Avenue x R1, (S)	0	45.9	46.1	45.6	45.8	-0.3	+0.2	-0.1	35.0	35.2	34.8	FALSE	n/a
24	Lancaster Avenue	S	24 Lancaster Avenue x R1	24 Lancaster Avenue x R1, (S)	1	47.7	47.9	47.1	47.3	-0.6	+0.2	-0.4	36.7	36.8	36.1	FALSE	n/a
24	Lancaster Avenue	E	24 Lancaster Avenue x R1	24 Lancaster Avenue x R1, (E)	0	38.7	38.9	38.3	38.5	-0.4	+0.2	-0.2	28.6	28.7	28.2	FALSE	n/a
24	Lancaster Avenue	E	24 Lancaster Avenue x R1	24 Lancaster Avenue x R1, (E)	1	41.5	41.7	41.1	41.3	-0.4	+0.2	-0.2	31.1	31.3	30.7	FALSE	n/a
24	Lancaster Avenue	S	24 Lancaster Avenue x R1	24 Lancaster Avenue x R1, (S)	0	45.1	45.3	45.0	45.3	-0.1	+0.2	+0.2	34.3	34.5	34.2	FALSE	n/a
24	Lancaster Avenue	S	24 Lancaster Avenue x R1	24 Lancaster Avenue x R1, (S)	1	46.7	46.9	46.7	46.9	0.0	+0.2	+0.2	35.8	35.9	35.8	FALSE	n/a
24	Lancaster Avenue	W	24 Lancaster Avenue x R1	24 Lancaster Avenue x R1, (W)	0	41.6	41.7	41.1	41.3	-0.5	+0.1	-0.3	31.2	31.3	30.7	FALSE	n/a
24	Lancaster Avenue	W	24 Lancaster Avenue x R1	24 Lancaster Avenue x R1, (W)	1	43.8	44.0	43.4	43.6	-0.4	+0.2	-0.2	33.2	33.3	32.8	FALSE	n/a
24	Lancaster Avenue	N	24 Lancaster Avenue x R1	24 Lancaster Avenue x R1, (N)	0	40.3	40.5	39.7	39.8	-0.6	+0.2	-0.5	30.0	30.2	29.5	FALSE	n/a
24	Lancaster Avenue	N	24 Lancaster Avenue x R1	24 Lancaster Avenue x R1, (N)	1	42.7	42.9	42.2	42.4	-0.5	+0.2	-0.3	32.2	32.3	31.7	FALSE	n/a
24	Lancaster Avenue	W	24 Lancaster Avenue x R1	24 Lancaster Avenue x R1, (W)	0	40.4	40.6	39.9	40.0	-0.5	+0.2	-0.4	30.1	30.3	29.6	FALSE	n/a
24	Lancaster Avenue	W	24 Lancaster Avenue x R1	24 Lancaster Avenue x R1, (W)	1	42.8	43.0	42.4	42.5	-0.4	+0.2	-0.3	32.3	32.4	31.9	FALSE	n/a
25	Lancaster Avenue	N	25 Lancaster Avenue x R1	25 Lancaster Avenue x R1, (N)	0	41.7	41.9	42.0	42.2	+0.3	+0.2	+0.5	31.3	31.4	31.5	FALSE	n/a
25	Lancaster Avenue	N	25 Lancaster Avenue x R1	25 Lancaster Avenue x R1, (N)	1	43.5	43.7	44.0	44.2	+0.5	+0.2	+0.7	32.9	33.1	33.3	FALSE	n/a
25	Lancaster Avenue	E	25 Lancaster Avenue x R1	25 Lancaster Avenue x R1, (E)	0	45.2	45.4	44.5	44.7	-0.7	+0.2	-0.5	34.4	34.6	33.8	FALSE	n/a
25	Lancaster Avenue	E	25 Lancaster Avenue x R1	25 Lancaster Avenue x R1, (E)	1	46.6	46.8	46.1	46.3	-0.5	+0.2	-0.3	35.7	35.9	35.2	FALSE	n/a
25	Lancaster Avenue	S	25 Lancaster Avenue x R1	25 Lancaster Avenue x R1, (S)	0	40.9	41.1	41.1	41.3	+0.2	+0.2	+0.4	30.5	30.7	30.7	FALSE	n/a
25	Lancaster Avenue	S	25 Lancaster Avenue x R1	25 Lancaster Avenue x R1, (S)	1	43.1	43.3	43.5	43.7	+0.4	+0.2	+0.6	32.5	32.7	32.9	FALSE	n/a
25	Lancaster Avenue	W	25 Lancaster Avenue x R1	25 Lancaster Avenue x R1, (W)	0	42.5	42.7	41.8	42.0	-0.7	+0.2	-0.5	32.0	32.2	31.4	FALSE	n/a
25	Lancaster Avenue	W	25 Lancaster Avenue x R1	25 Lancaster Avenue x R1, (W)	1	44.2	44.3	43.5	43.7	-0.7	+0.1	-0.5	33.5	33.6	32.9	FALSE	n/a
26	Lancaster Avenue	NW	26 Lancaster Avenue x R1	26 Lancaster Avenue x R1, (NW)	0	43.7	43.9	43.9	44.0	+0.2	+0.2	+0.3	33.1	33.2	33.2	FALSE	n/a
26	Lancaster Avenue	NW	26 Lancaster Avenue x R1	26 Lancaster Avenue x R1, (NW)	1	45.4	45.6	45.6	45.7	+0.2	+0.2	+0.3	34.6	34.8	34.8	FALSE	n/a
26	Lancaster Avenue	NE	26 Lancaster Avenue x R1	26 Lancaster Avenue x R1, (NE)	0	42.3	42.5	41.9	42.1	-0.4	+0.2	-0.2	31.8	32.0	31.4	FALSE	n/a
26	Lancaster Avenue	NE	26 Lancaster Avenue x R1	26 Lancaster Avenue x R1, (NE)	1	44.7	44.9	44.4	44.5	-0.3	+0.2	-0.2	34.0	34.1	33.7	FALSE	n/a
26	Lancaster Avenue	SE	26 Lancaster Avenue x R1	26 Lancaster Avenue x R1, (SE)	0	45.3	45.5	44.9	45.2	-0.4	+0.2	-0.1	34.5	34.7	34.1	FALSE	n/a
26	Lancaster Avenue	SE	26 Lancaster Avenue x R1	26 Lancaster Avenue x R1, (SE)	1	47.0	47.2	46.6	46.8	-0.4	+0.2	-0.2	36.0	36.2	35.7	FALSE	n/a
26	Lancaster Avenue	SE	26 Lancaster Avenue x R1	26 Lancaster Avenue x R1, (SE)	0	45.4	45.6	45.0	45.2	-0.4	+0.2	-0.2	34.6	34.8	34.2	FALSE	n/a
26	Lancaster Avenue	SE	26 Lancaster Avenue x R1	26 Lancaster Avenue x R1, (SE)	1	47.1	47.3	46.7	47.0	-0.4	+0.2	-0.1	36.1	36.3	35.8	FALSE	n/a
26	Lancaster Avenue	SW	26 Lancaster Avenue x R1	26 Lancaster Avenue x R1, (SW)	0	41.9	42.1	41.3	41.5	-0.6	+0.2	-0.4	31.4	31.6	30.9	FALSE	n/a
26	Lancaster Avenue	SW	26 Lancaster Avenue x R1	26 Lancaster Avenue x R1, (SW)	1	44.1	44.3	43.5	43.8	-0.6	+0.2	-0.3	33.4	33.6	32.9	FALSE	n/a
26	Lancaster Avenue	NW	26 Lancaster Avenue x R1	26 Lancaster Avenue x R1, (NW)	0	40.4	40.6	39.8	40.0	-0.6	+0.2	-0.4	30.1	30.3	29.6	FALSE	n/a
26	Lancaster Avenue	NW	26 Lancaster Avenue x R1	26 Lancaster Avenue x R1, (NW)	1	42.8	42.9	42.2	42.4	-0.6	+0.1	-0.4	32.3	32.3	31.7	FALSE	n/a
26	Lancaster Avenue	SW	26 Lancaster Avenue x R1	26 Lancaster Avenue x R1, (SW)	0	40.3	40.5	39.7	39.9	-0.6	+0.2	-0.4	30.0	30.2	29.5	FALSE	n/a
26	Lancaster Avenue	SW	26 Lancaster Avenue x R1	26 Lancaster Avenue x R1, (SW)	1	42.6	42.8	42.1	42.3	-0.5	+0.2	-0.3	32.1	32.3	31.6	FALSE	n/a
27	Lancaster Avenue	W	27 Lancaster Avenue x R1	27 Lancaster Avenue x R1, (W)	0	42.4	42.5	41.6	41.8	-0.8	+0.1	-0.6	31.9	32.0	31.2	FALSE	n/a
27	Lancaster Avenue	W	27 Lancaster Avenue x R1	27 Lancaster Avenue x R1, (W)	1	44.1	44.2	43.4	43.6	-0.7	+0.1	-0.5	33.4	33.5	32.8	FALSE	n/a
27	Lancaster Avenue	W	27 Lancaster Avenue x R1	27 Lancaster Avenue x R1, (W)	0	39.7	39.9	39.6	39.8	-0.1	+0.2	+0.1	29.5	29.6	29.4	FALSE	n/a
27	Lancaster Avenue	S	27 Lancaster Avenue x R1	27 Lancaster Avenue x R1, (S)	0	39.8	40.0	39.8	40.0	0.0	+0.2	+0.2	29.6	29.7	29.6	FALSE	n/a
27	Lancaster Avenue	S	27 Lancaster Avenue x R1	27 Lancaster Avenue x R1, (S)	1	42.6	42.8	42.8	43.0	+0.2	+0.2	+0.4	32.1	32.3	32.3	FALSE	n/a
27	Lancaster Avenue	W	27 Lancaster Avenue x R1	27 Lancaster Avenue x R1, (W)	0	43.2	43.4	42.6	42.7	-0.6	+0.2	-0.5	32.6	32.8	32.1	FALSE	n/a
27	Lancaster Avenue	W	27 Lancaster Avenue x R1	27 Lancaster Avenue x R1, (W)	1	44.9	45.1	44.4	44.6	-0.5	+0.2	-0.3	34.1	34.3	33.7	FALSE	n/a
27	Lancaster Avenue	N	27 Lancaster Avenue x R1	27 Lancaster Avenue x R1, (N)	0	41.2	41.4	41.4	41.5	+0.2	+0.2	+0.3	30.8	31.0	31.0	FALSE	n/a
27	Lancaster Avenue	N	27 Lancaster Avenue x R1	27 Lancaster Avenue x R1, (N)	1	43.1	43.3	43.3	43.5	+0.2	+0.2	+0.4	32.5	32.7	32.7	FALSE	n/a
27	Lancaster Avenue	E	27 Lancaster Avenue x R1	27 Lancaster Avenue x R1, (E)	0	44.7	44.9	44.3	44.5	-0.4	+0.2	-0.2	34.0	34.1	33.6	FALSE	n/a
27	Lancaster Avenue	E	27 Lancaster Avenue x R1	27 Lancaster Avenue x R1, (E)	1	46.0	46.2	45.9	46.1	-0.1	+0.2	+0.1	35.1	35.3	35.0	FALSE	n/a
27	Lancaster Avenue	S	27 Lancaster Avenue x R1	27 Lancaster Avenue x R1, (S)	0	37.1	37.2	36.8	37.0	-0.3	+0.1	-0.1	27.1	27.2	26.9	FALSE	n/a
27	Lancaster Avenue	S	27 Lancaster Avenue x R1	27 Lancaster Avenue x R1, (S)	1	39.8	40.0	39.6	39.8	-0.2	+0.2	0.0	29.6	29.7	29.4	FALSE	n/a
27	Lancaster Avenue	E	27 Lancaster Avenue x R1	27 Lancaster Avenue x R1, (E)	0	43.9	44.0	43.6	43.8	-0.3	+0.1	-0.1	33.2	33.3	33.0	FALSE	n/a
27	Lancaster Avenue	E	27 Lancaster Avenue x R1	27 Lancaster Avenue x R1, (E)	1	45.4	45.6	45.2	45.4	-0.2	+0.2	0.0	34.6	34.8	34.4	FALSE	n/a
27	Lancaster Avenue	S	27 Lancaster Avenue x R1	27 Lancaster Avenue x R1, (S)	0	43.7	43.9	43.9	44.1	+0.2	+0.2	+0.4	33.1	33.2	33.2	FALSE	n/a
27	Lancaster Avenue	S	27 Lancaster Avenue x R1	27 Lancaster Avenue x R1, (S)	1	45.3	45.5	45.6	45.8	+0.3	+0.2	+0.5	34.5	34.7	34.8	FALSE	n/a
28	Lancaster Avenue	NW	28 Lancaster Avenue x R1	28 Lancaster Avenue x R1, (NW)	0	42.8	43.0	43.0	43.1	+0.2	+0.2	+0.3	32.3	32.4	32.4	FALSE	n/a
28	Lancaster Avenue	NW	28 Lancaster Avenue x R1	28 Lancaster Avenue x R1, (NW)	1	44.6	44.8	44.7	44.8	+0.1	+0.2	+0.2	33.9	34.1	34.0	FALSE	n/a
28	Lancaster Avenue	NE	28 Lancaster Avenue x R1	28 Lancaster Avenue x R1, (NE)	0	41.8	42.0	41.5	41.7	-0.3	+0.2	-0.1	31.4	31.5	31.1	FALSE	n/a
28	Lancaster Avenue	NE	28 Lancaster Avenue x R1	28 Lancaster Avenue x R1, (NE)	1	44.1	44.3	43.9	44.1	-0.2	+0.2	0.0	33.4	33.6	33.2	FALSE	n/a
28	Lancaster Avenue	SE	28 Lancaster Avenue x R1	28 Lancaster Avenue x R1, (SE)	0	45.1	45.3	44.8	45.1	-0.3	+0.2	0.0	34.3	34.5	34.1	FALSE	n/a
28	Lancaster Avenue	SE	28 Lancaster Avenue x R1	28 Lancaster Avenue x R1, (SE)	1	46.8	47.0	46.6	46.9	-0.2	+0.2	+0.1	35.9	36.0	35.7	FALSE	n/a
28	Lancaster Avenue	SE	28 Lancaster Avenue x R1	28 Lancaster Avenue x R1, (SE)	0	45.2	45.4	45.0	45.2	-0.2	+0.2	0.0	34.4	34.6	34.2	FALSE	n/a
28	Lancaster Avenue	SE	28 Lancaster Avenue x R1	28 Lancaster Avenue x R1, (SE)	1	47.0	47.2	46.8	47.0	-0.2	+0.2	0.0	36.0	36.2	35.9	FALSE	n/a
28	Lancaster Avenue	SW	28 Lancaster Avenue x R1	28 Lancaster Avenue x R1, (SW)	0	42.4	42.6	41.4	41.6	-1.0	+0.2	-0.8	31.9	32.1	31.0	FALSE	n/a
28	Lancaster Avenue	SW	28 Lancaster Avenue x R1	28 Lancaster Avenue x R1, (SW)	1	44.7	44.9	43.6	43.8	-1.1	+0.2	-0.9	34.0	34.1	33.0	FALSE	n/a
28	Lancaster Avenue	NW	28 Lancaster Avenue x R1	28 Lancaster Avenue x R1, (NW)	0	40.7	40.9	39.8	40.0	-0.9	+0.2	-0.7	30.4	30.5	29.6	FALSE	n/a
28	Lancaster Avenue	NW	28 Lancaster Avenue x R1	28 Lancaster Avenue x R1, (NW)	1	43.1	43.3	42.2	42.4	-0.9	+0.2	-0.7	32.5	32.7	31.7	FALSE	n/a
28	Lancaster Avenue	SW	28 Lancaster Avenue x R1	28 Lancaster Avenue x R1, (SW)	0	40.4	40.6	39.7	39.9	-0.7	+0.2	-0.5	30.1	30.3	29.5	FALSE	n/a
28	Lancaster Avenue	SW	28 Lancaster Avenue x R1	28 Lancaster Avenue x R1, (SW)	1	42.8	42.9	42.1	42.3	-0.7	+0.1	-0.5	32.3	32.3	31.6	FALSE	n/a
29	Lancaster Avenue	W	29 Lancaster Avenue x R1	29 Lancaster Avenue x R1, (W)	0	40.2	40.4	40.1	40.3	-0.1	+0.2	+0.1	29.9	30.1	29.8	FALSE	n/a
29	Lancaster Avenue	W	29 Lancaster Avenue x R1	29 Lancaster Avenue x R1, (W)	1	42.6	42.7	42.5

Building No	Street	Façade	Address	Receptor	Floor	dB LA10,18h				Short-term	Long term		dB Lnight,outside			Long-term (night)	
											DM comparison	DS comparison				DM comparison	DS comparison
						DMby	DMfy	DSby	DSfy	DSby-DMby	DMfy-DMby	DSfy-DMby	DMby	DMfy	DSfy	DMfy-DMby	DSfy-DMby
3	Lancaster Avenue	N	3 Lancaster Avenue x R1	3 Lancaster Avenue x R1, (N)	1	43.1	43.2	42.4	42.6	-0.7	+0.1	-0.5	32.5	32.6	31.9	FALSE	n/a
3	Lancaster Avenue	E	3 Lancaster Avenue x R1	3 Lancaster Avenue x R1, (E)	0	45.2	45.4	43.1	43.3	-2.1	+0.2	-1.9	34.4	34.6	32.5	FALSE	n/a
3	Lancaster Avenue	E	3 Lancaster Avenue x R1	3 Lancaster Avenue x R1, (E)	1	47.2	47.4	44.8	45.1	-2.4	+0.2	-2.1	36.2	36.4	34.1	FALSE	n/a
3	Lancaster Avenue	S	3 Lancaster Avenue x R1	3 Lancaster Avenue x R1, (S)	0	40.7	40.8	39.8	40.0	-0.9	+0.1	-0.7	30.4	30.5	29.6	FALSE	n/a
3	Lancaster Avenue	S	3 Lancaster Avenue x R1	3 Lancaster Avenue x R1, (S)	1	43.2	43.3	42.3	42.5	-0.9	+0.1	-0.7	32.6	32.7	31.8	FALSE	n/a
3	Lancaster Avenue	W	3 Lancaster Avenue x R1	3 Lancaster Avenue x R1, (W)	0	46.1	46.3	43.4	43.6	-2.7	+0.2	-2.5	35.2	35.4	32.8	FALSE	n/a
3	Lancaster Avenue	W	3 Lancaster Avenue x R1	3 Lancaster Avenue x R1, (W)	1	48.0	48.2	44.9	45.1	-3.1	+0.2	-2.9	36.9	37.1	34.1	FALSE	n/a
30	Lancaster Avenue	NW	30 Lancaster Avenue x R1	30 Lancaster Avenue x R1, (NW)	0	42.2	42.4	42.3	42.4	+0.1	+0.2	+0.2	31.7	31.9	31.8	FALSE	n/a
30	Lancaster Avenue	NW	30 Lancaster Avenue x R1	30 Lancaster Avenue x R1, (NW)	1	44.1	44.3	44.2	44.3	+0.1	+0.2	+0.2	33.4	33.6	33.5	FALSE	n/a
30	Lancaster Avenue	NE	30 Lancaster Avenue x R1	30 Lancaster Avenue x R1, (NE)	0	42.2	42.4	41.4	41.6	-0.8	+0.2	-0.6	31.7	31.9	31.0	FALSE	n/a
30	Lancaster Avenue	NE	30 Lancaster Avenue x R1	30 Lancaster Avenue x R1, (NE)	1	44.6	44.8	43.7	43.9	-0.9	+0.2	-0.7	33.9	34.1	33.1	FALSE	n/a
30	Lancaster Avenue	SE	30 Lancaster Avenue x R1	30 Lancaster Avenue x R1, (SE)	0	45.5	45.7	45.0	45.2	-0.5	+0.2	-0.3	34.7	34.9	34.2	FALSE	n/a
30	Lancaster Avenue	SE	30 Lancaster Avenue x R1	30 Lancaster Avenue x R1, (SE)	1	47.3	47.5	46.8	47.0	-0.5	+0.2	-0.3	36.3	36.5	35.9	FALSE	n/a
30	Lancaster Avenue	NE	30 Lancaster Avenue x R1	30 Lancaster Avenue x R1, (NE)	0	38.3	38.5	37.8	38.0	-0.5	+0.2	-0.3	28.2	28.4	27.8	FALSE	n/a
30	Lancaster Avenue	NE	30 Lancaster Avenue x R1	30 Lancaster Avenue x R1, (NE)	1	41.1	41.2	40.6	40.8	-0.5	+0.1	-0.3	30.7	30.8	30.3	FALSE	n/a
30	Lancaster Avenue	SE	30 Lancaster Avenue x R1	30 Lancaster Avenue x R1, (SE)	0	45.4	45.6	45.0	45.2	-0.4	+0.2	-0.2	34.6	34.8	34.2	FALSE	n/a
30	Lancaster Avenue	SE	30 Lancaster Avenue x R1	30 Lancaster Avenue x R1, (SE)	1	47.2	47.4	46.9	47.1	-0.3	+0.2	-0.1	36.2	36.4	35.9	FALSE	n/a
30	Lancaster Avenue	SW	30 Lancaster Avenue x R1	30 Lancaster Avenue x R1, (SW)	0	41.1	41.3	40.6	40.8	-0.5	+0.2	-0.3	30.7	30.9	30.3	FALSE	n/a
30	Lancaster Avenue	SW	30 Lancaster Avenue x R1	30 Lancaster Avenue x R1, (SW)	1	43.3	43.5	42.8	43.0	-0.5	+0.2	-0.3	32.7	32.9	32.3	FALSE	n/a
30	Lancaster Avenue	NW	30 Lancaster Avenue x R1	30 Lancaster Avenue x R1, (NW)	0	40.2	40.4	39.4	39.6	-0.8	+0.2	-0.6	29.9	30.1	29.2	FALSE	n/a
30	Lancaster Avenue	NW	30 Lancaster Avenue x R1	30 Lancaster Avenue x R1, (NW)	1	42.7	42.9	41.9	42.1	-0.8	+0.2	-0.6	32.2	32.3	31.4	FALSE	n/a
30	Lancaster Avenue	SW	30 Lancaster Avenue x R1	30 Lancaster Avenue x R1, (SW)	0	40.1	40.3	39.3	39.5	-0.8	+0.2	-0.6	29.8	30.0	29.1	FALSE	n/a
30	Lancaster Avenue	SW	30 Lancaster Avenue x R1	30 Lancaster Avenue x R1, (SW)	1	42.6	42.8	41.9	42.1	-0.7	+0.2	-0.5	32.1	32.3	31.4	FALSE	n/a
31	Lancaster Avenue	W	31 Lancaster Avenue x R1	31 Lancaster Avenue x R1, (W)	0	41.3	41.5	41.4	41.5	+0.1	+0.2	+0.2	30.9	31.1	31.0	FALSE	n/a
31	Lancaster Avenue	W	31 Lancaster Avenue x R1	31 Lancaster Avenue x R1, (W)	1	43.8	44.0	43.8	44.0	0.0	+0.2	+0.2	33.2	33.3	33.2	FALSE	n/a
31	Lancaster Avenue	W	31 Lancaster Avenue x R1	31 Lancaster Avenue x R1, (W)	0	41.9	42.1	41.9	42.0	0.0	+0.2	+0.1	31.4	31.6	31.4	FALSE	n/a
31	Lancaster Avenue	W	31 Lancaster Avenue x R1	31 Lancaster Avenue x R1, (W)	1	44.3	44.5	44.3	44.4	0.0	+0.2	+0.1	33.6	33.8	33.6	FALSE	n/a
31	Lancaster Avenue	N	31 Lancaster Avenue x R1	31 Lancaster Avenue x R1, (N)	0	41.0	41.2	41.3	41.4	+0.3	+0.2	+0.4	30.6	30.8	30.9	FALSE	n/a
31	Lancaster Avenue	N	31 Lancaster Avenue x R1	31 Lancaster Avenue x R1, (N)	1	43.0	43.2	43.3	43.5	+0.3	+0.2	+0.5	32.4	32.6	32.7	FALSE	n/a
31	Lancaster Avenue	E	31 Lancaster Avenue x R1	31 Lancaster Avenue x R1, (E)	0	44.4	44.6	44.7	44.9	+0.3	+0.2	+0.5	33.7	33.9	34.0	FALSE	n/a
31	Lancaster Avenue	E	31 Lancaster Avenue x R1	31 Lancaster Avenue x R1, (E)	1	45.9	46.1	46.3	46.5	+0.4	+0.2	+0.6	35.0	35.2	35.4	FALSE	n/a
31	Lancaster Avenue	S	31 Lancaster Avenue x R1	31 Lancaster Avenue x R1, (S)	0	36.9	37.1	36.8	36.9	-0.1	+0.2	0.0	26.9	27.1	26.9	FALSE	n/a
31	Lancaster Avenue	S	31 Lancaster Avenue x R1	31 Lancaster Avenue x R1, (S)	1	39.6	39.8	39.5	39.7	-0.1	+0.2	+0.1	29.4	29.6	29.3	FALSE	n/a
31	Lancaster Avenue	E	31 Lancaster Avenue x R1	31 Lancaster Avenue x R1, (E)	0	43.2	43.3	43.6	43.8	+0.4	+0.1	+0.6	32.6	32.7	33.0	FALSE	n/a
31	Lancaster Avenue	E	31 Lancaster Avenue x R1	31 Lancaster Avenue x R1, (E)	1	44.7	44.9	45.2	45.4	+0.5	+0.2	+0.7	34.0	34.1	34.4	FALSE	n/a
31	Lancaster Avenue	S	31 Lancaster Avenue x R1	31 Lancaster Avenue x R1, (S)	0	42.2	42.3	42.5	42.7	+0.3	+0.1	+0.5	31.7	31.8	32.0	FALSE	n/a
31	Lancaster Avenue	S	31 Lancaster Avenue x R1	31 Lancaster Avenue x R1, (S)	1	44.0	44.2	44.5	44.7	+0.5	+0.2	+0.7	33.3	33.5	33.8	FALSE	n/a
32	Lancaster Avenue	NW	32 Lancaster Avenue x R1	32 Lancaster Avenue x R1, (NW)	0	42.0	42.1	42.1	42.2	+0.1	+0.1	+0.2	31.5	31.6	31.6	FALSE	n/a
32	Lancaster Avenue	NW	32 Lancaster Avenue x R1	32 Lancaster Avenue x R1, (NW)	1	44.0	44.2	44.0	44.2	0.0	+0.2	+0.2	33.3	33.5	33.3	FALSE	n/a
32	Lancaster Avenue	NE	32 Lancaster Avenue x R1	32 Lancaster Avenue x R1, (NE)	0	40.5	40.7	40.1	40.3	-0.4	+0.2	-0.2	30.2	30.4	29.8	FALSE	n/a
32	Lancaster Avenue	NE	32 Lancaster Avenue x R1	32 Lancaster Avenue x R1, (NE)	1	43.0	43.1	42.6	42.8	-0.4	+0.1	-0.2	32.4	32.5	32.1	FALSE	n/a
32	Lancaster Avenue	SE	32 Lancaster Avenue x R1	32 Lancaster Avenue x R1, (SE)	0	45.2	45.4	44.7	44.9	-0.5	+0.2	-0.3	34.4	34.6	34.0	FALSE	n/a
32	Lancaster Avenue	SE	32 Lancaster Avenue x R1	32 Lancaster Avenue x R1, (SE)	1	47.0	47.2	46.5	46.7	-0.5	+0.2	-0.3	36.0	36.2	35.6	FALSE	n/a
32	Lancaster Avenue	NE	32 Lancaster Avenue x R1	32 Lancaster Avenue x R1, (NE)	0	38.3	38.5	37.7	37.9	-0.6	+0.2	-0.4	28.2	28.4	27.7	FALSE	n/a
32	Lancaster Avenue	NE	32 Lancaster Avenue x R1	32 Lancaster Avenue x R1, (NE)	1	40.9	41.1	40.5	40.7	-0.4	+0.2	-0.2	30.5	30.7	30.2	FALSE	n/a
32	Lancaster Avenue	SE	32 Lancaster Avenue x R1	32 Lancaster Avenue x R1, (SE)	0	45.3	45.5	44.8	45.0	-0.5	+0.2	-0.3	34.5	34.7	34.1	FALSE	n/a
32	Lancaster Avenue	SE	32 Lancaster Avenue x R1	32 Lancaster Avenue x R1, (SE)	1	47.1	47.3	46.7	46.9	-0.4	+0.2	-0.2	36.1	36.3	35.8	FALSE	n/a
32	Lancaster Avenue	SW	32 Lancaster Avenue x R1	32 Lancaster Avenue x R1, (SW)	0	44.5	44.6	43.6	43.8	-0.9	+0.1	-0.7	33.8	33.9	33.0	FALSE	n/a
32	Lancaster Avenue	SW	32 Lancaster Avenue x R1	32 Lancaster Avenue x R1, (SW)	1	46.9	47.1	46.0	46.2	-0.9	+0.2	-0.7	35.9	36.1	35.1	FALSE	n/a
32	Lancaster Avenue	NW	32 Lancaster Avenue x R1	32 Lancaster Avenue x R1, (NW)	0	44.0	44.1	42.9	43.1	-1.1	+0.1	-0.9	33.3	33.4	32.3	FALSE	n/a
32	Lancaster Avenue	NW	32 Lancaster Avenue x R1	32 Lancaster Avenue x R1, (NW)	1	46.2	46.4	45.1	45.3	-1.1	+0.2	-0.9	35.3	35.5	34.3	FALSE	n/a
32	Lancaster Avenue	SW	32 Lancaster Avenue x R1	32 Lancaster Avenue x R1, (SW)	0	44.0	44.1	42.9	43.1	-1.1	+0.1	-0.9	33.3	33.4	32.3	FALSE	n/a
32	Lancaster Avenue	SW	32 Lancaster Avenue x R1	32 Lancaster Avenue x R1, (SW)	1	46.0	46.2	44.9	45.2	-1.1	+0.2	-0.8	35.1	35.3	34.1	FALSE	n/a
33	Lancaster Avenue	N	33 Lancaster Avenue x R1	33 Lancaster Avenue x R1, (N)	0	45.9	46.1	46.3	46.4	+0.4	+0.2	+0.5	35.0	35.2	35.4	FALSE	n/a
33	Lancaster Avenue	N	33 Lancaster Avenue x R1	33 Lancaster Avenue x R1, (N)	1	48.5	48.6	48.9	49.0	+0.4	+0.1	+0.5	37.4	37.5	37.7	FALSE	n/a
33	Lancaster Avenue	E	33 Lancaster Avenue x R1	33 Lancaster Avenue x R1, (E)	0	45.9	46.1	46.2	46.3	+0.3	+0.2	+0.4	35.0	35.2	35.3	FALSE	n/a
33	Lancaster Avenue	E	33 Lancaster Avenue x R1	33 Lancaster Avenue x R1, (E)	1	48.0	48.2	48.3	48.5	+0.3	+0.2	+0.5	36.9	37.1	37.2	FALSE	n/a
33	Lancaster Avenue	S	33 Lancaster Avenue x R1	33 Lancaster Avenue x R1, (S)	0	44.4	44.6	44.6	44.8	+0.2	+0.2	+0.4	33.7	33.9	33.9	FALSE	n/a
33	Lancaster Avenue	S	33 Lancaster Avenue x R1	33 Lancaster Avenue x R1, (S)	1	45.8	46.0	46.1	46.3	+0.3	+0.2	+0.5	35.0	35.1	35.2	FALSE	n/a
33	Lancaster Avenue	S	33 Lancaster Avenue x R1	33 Lancaster Avenue x R1, (S)	0	37.2	37.4	37.2	37.4	0.0	+0.2	+0.2	27.2	27.4	27.2	FALSE	n/a
33	Lancaster Avenue	S	33 Lancaster Avenue x R1	33 Lancaster Avenue x R1, (S)	1	40.1	40.3	40.1	40.3	0.0	+0.2	+0.2	29.8	30.0	29.8	FALSE	n/a
33	Lancaster Avenue	E	33 Lancaster Avenue x R1	33 Lancaster Avenue x R1, (E)	0	43.5	43.7	44.1	44.2	+0.6	+0.2	+0.7	32.9	33.1	33.4	FALSE	n/a
33	Lancaster Avenue	E	33 Lancaster Avenue x R1	33 Lancaster Avenue x R1, (E)	1	45.1	45.3	45.6	45.8	+0.5	+0.2	+0.7	34.3	34.5	34.8	FALSE	n/a
33	Lancaster Avenue	S	33 Lancaster Avenue x R1	33 Lancaster Avenue x R1, (S)	0	42.3	42.5	42.8	43.0	+0.5	+0.2	+0.7	31.8	32.0	32.3	FALSE	n/a
33	Lancaster Avenue	S	33 Lancaster Avenue x R1	33 Lancaster Avenue x R1, (S)	1	44.2	44.4	44.7	44.9	+0.5	+0.2	+0.7	33.5	33.7	34.0	FALSE	n/a
33	Lancaster Avenue	W	33 Lancaster Avenue x R1	33 Lancaster Avenue x R1, (W)	0	43.1	43.3	43.1	43.3	0.0	+0.2	+0.2	32.5	32.7	32.5	FALSE	n/a
33	Lancaster Avenue	W	33 Lancaster Avenue x R1	33 Lancaster Avenue x R1, (W)	1	45.9	46.1	46.0	46.1	+0.1	+0.2	+0.2	35.0	35.2	35.1	FALSE	n/a
33	Lancaster Avenue	W	33 Lancaster Avenue x R1	33 Lancaster Avenue x R1, (W)	0	44.0	44.2	43.9	44.1	-0.1	+0.2	+0.1	33.3	33.5	33.2	FALSE	n/a
33	Lancaster Avenue	W	33 Lancaster Avenue x R1	33 Lancaster Avenue x R1, (W)	1	47.1	47.3	47.1	47.3	0.0	+0.2	+0.2	36.1	36.3	36.1	FALSE	n/a
33	Lancaster Avenue	N	33 Lancaster Avenue x R1	33 Lancaster Avenue x R1, (N)	0	45.9	46.0	46.2	46.3	+0.3	+0.1	+0.4	35.0	35.1	35.3	FALSE	n/a
33	Lancaster Avenue	N	33 Lancaster Avenue x R1	33 Lancaster Avenue x R1, (N)	1	49.1	49.2	49.3	49.4	+0.2	+0.1	+0.3	37.9	38.0	38.1	FALSE	n/a
34	Lancaster Avenue	SW	34 Lancaster Avenue x R1	34 Lancaster Avenue x R1, (SW)	0	43.8	44.0	43.2	43.4	-0.6	+0.2	-0.4	33.2	33.3	32.6	FALSE	n/a
34	Lancaster Avenue	SW	34 Lancaster Avenue x R1	34 Lancaster Avenue x R1, (SW)	1	45.8	46.0	45.3	45.5	-0.5	+0.2	-0.3	35.0	35.1	34.5	FALSE	n/a
34	Lancaster Avenue	NW	34 Lancaster Avenue x R1	34 Lancaster Avenue x R1, (NW)	0	42.6	42.8	41.8	42.0	-0.8	+0.2	-0.6	32.1	32.3	31.4	FALSE	n/a
34	Lancaster Avenue	NW	34 Lancaster Avenue x R1	34 Lancaster Avenue x R1, (NW)	1	44.3	44.5	43.4	43.6	-0.9	+0.2	-0.7	33.6	33.8	32.8	FALSE	n/a
34	Lancaster Avenue	SW	34 Lancaster Avenue x R1	34 Lancaster Avenue x R1, (SW)	0	40.0	40.2	40.0	40.2	0.0	+0.2	+0.2	29.7	29.9	29.7	FALSE	n/a
34	Lancaster Avenue	SW	34 Lancaster Avenue x R1	34 Lancaster Avenue x R1, (SW)	1	42.7	42.9	42.9	43.1	+0.2	+0.2	+0.4	32.2	32.3	32.3	FALSE	n/a
34	Lancaster Avenue	NW	34 Lancaster Avenue x R1	34 Lancaster Avenue x R1, (NW)	0	40.3	40.4	40.2	40.4	-0.1	+0.1	+0.1	30.0	30.1	29.9	FALSE	n/a
34	Lancaster Avenue	NW	34 Lancaster Avenue x R1	34 Lancaster Avenue x R1, (NW)	1	42.4	42.6	42.4	42.5	0.0	+0.2	+0.1	31.9	32.1	31.9	FALSE	n/a
34	Lancaster Avenue	NE	34 Lancaster Avenue x R1	34 Lancaster Avenue x R1, (NE)	0	41.1	41.3	41.2	41.4	+0.1	+0.2	+0.3	30.7	30.9	30.8	FALSE	n/a
34	Lancaster Avenue	NE	34 Lancaster Avenue x R1	34 Lancaster Avenue x R1, (NE)	1	43.3	43.5	43.7	43.9	+0.4	+0.2	+0.6	32.7	32.9	33.1	FALSE	n/a
34	Lancaster Avenue	SE	34 Lancaster Avenue x R1	34 Lancaster Avenue x R1, (SE)	0	44.3	44.5	44.2	44.4	-0.1	+0.2	+0.1	33.6	33.8	33.5	FALSE	n/a
34	Lancaster Avenue	SE	34 Lancaster Avenue x R1	34 Lancaster Avenue x R1, (SE)	1	45.9	46.1	45.9	46.2	0.0	+0.2	+0.3	35.0	35.2	35.0	FALSE	n/a
34	Lancaster Avenue	SE	34 Lancaster Avenue x R1	34 Lancaster Avenue x R1, (SE)	0	44.9	45.1	44.8	45.0	-0.1	+0.2	+0.1	34.1	34.3	34.1	FALSE	n/a
34	Lancaster Avenue	SE	34 Lancaster Avenue x R1	34 Lancaster Avenue x R1, (SE)	1	46.6	46.8	46.5	46.7	-0.1	+0.2	+0.1	35.7	35.9	35.6	FALSE	n/a
35	Lancaster Avenue	SW	35 Lancaster Avenue x R1	35 Lancaster Avenue x R1, (SW)	0	47.2	47.3	47.4	47.5	+0.2	+0.1	+0.3	36.2	36.3	36.4	FALSE	n/a
35	Lancaster Avenue	SW	35 Lancaster Avenue x R1	35 Lancaster Avenue x R1, (SW)	1	50.6	50.7	50.8	51.0	+0.2	+0.1	+0.4	39.3	39.4	39.5	FALSE	n/a
35	Lancaster Avenue	NW	35 Lancaster Avenue x R1	35 Lancaster Avenue x R1, (NW)	0	52.5	52.6	52.8	52.8	+0.3	+0.1	+0.3	41.0	41.1	41.3	FALSE	n/a
35	Lancaster Avenue	NW	35 Lancaster Avenue x R1	35 Lancaster Avenue x R1, (NW)	1	54.6	54.7	54.9	54.9	+0.3	+0.1	+0.3	42.9	43.0	43.1	FALSE	n/a
35	Lancaster Avenue	NW	35 Lancaster Avenue x R1	35 Lancaster Avenue x R1, (NW)	0	53.0	53.1	53.3	53.4	+0.3	+0.1	+0.4	41.4	41.5	41.7	FALSE	n/a
35	Lancaster Avenue	NW	35 Lancaster Avenue x R1	35 Lancaster Avenue x R1, (NW)	1	54.8	54.9	55.1	55.2	+0.3	+0.1	+0.4	43.1	43.1	43.3	FALSE	n/a
35	Lancaster Avenue	NW	35 Lancaster Avenue x R1	35 Lancaster Avenue x R1, (NW)	0	53.7	53.9	54.0	54.1	+0.3	+0.2	+0.4	42.1	42.2	42.3	FALSE	n/a
35	Lancaster Avenue	NW	35 Lancaster Avenue x R1	35 Lancaster Avenue x R1, (NW)	1	55.0	55.2	55.4	55.4	+0.4	+0.2	+0.4	43.2	43.4	43.6	FALSE	n/a
35	Lancaster Avenue	NE	35 Lancaster Avenue x R1	35 Lancaster Avenue x R1, (NE)	0	53.6	53.7	53.9	53.9	+0.3	+0.1	+0.3	42.0	42.1	42.2	FALSE	n/a
35	Lancaster Avenue	NE	35 Lancaster Avenue x R1	35 Lancaster Avenue x R1, (NE)	1	55.0	55.2	55.4	55.4	+0.4	+0.2	+0.4	43.2	43.4	43.6	FALSE	n/a
35	Lancaster Avenue	SE	35 Lancaster Avenue x R1	35 Lancaster Avenue x R1, (SE)	0	47.1	47.3	47.3	47.4	+0.2	+0.2	+0.3	36.1	36.3	36.3	FALSE	n/a
35	Lancaster Avenue	SE	35 Lancaster Avenue x R1	35 Lancaster Avenue x R1, (SE)	1	48.4	48.6	48.7	48.7	+0.3	+0.2	+0.3	37.3	37.5	37.6	FALSE	n/a
35	Lancaster Avenue	SW	35 Lancaster Avenue x R1	35 Lancaster Avenue x R1, (SW)	0	41.0	41.2	41.1	41.4	+0.1	+0.2	+0.4	30.6	30.8	30.7	FALSE	n/a
35	Lancaster Avenue	SW	35 Lancaster Avenue x R1	35 Lancaster Avenue x R1, (SW)	1	42.9	43.0	42.9	43.1	0.0	+0.1	+0.2	32.3	32.4	32.3	FALSE	n/a
35	Lancaster Avenue	SE	35 Lancaster Avenue x R1	35 Lancaster Avenue x R1, (SE)	0	41.2	41.4	41.4	41.6	+0.2	+0.2	+0.4	30.8	31.0	31.0	FALSE	n/a
35	Lancaster Avenue	SE	35 Lancaster Avenue x R1	35 Lancaster Avenue x R1, (SE)	1	43.0	43.2	43.2	43.4	+0.2	+0.2	+0.4	32.4	32.6	32.6	FALSE	n/a
36	Lancaster Avenue	SW	36 Lancaster Avenue x R1	36 Lancaster Avenue x R1, (SW)	0	42.3	42.5	42.0	42.2	-0.3	+0.2	-0.1	31.8	32.0	31.5	FALSE	n/a
36	Lancaster Avenue	SW	36 Lancaster Avenue x R1	36 Lancaster Avenue x R1, (SW)	1	44.4	44.6	44.1	44.3	-0.3	+0.2	-0.1	33.7	33.9	33.4	FALSE	n/a
36	Lancaster Avenue	NW	36 Lancaster Avenue x R1	36 Lancaster Avenue x R1, (NW)	0	40.6	40.8	40.2	40.4	-0.4	+0.2	-0.2	30.3	30.5	29.9	FALSE	n/a
36	Lancaster Avenue	NW	36 Lancaster Avenue x R1	36 Lancaster Avenue x R1, (NW)	1	42.8	43.0	42.3	42.5	-0.5	+0.2	-0.3	32.3	32.4	31.8	FALSE	n/a
36	Lancaster Avenue	SW	36 Lancaster Avenue x R1	36 Lancaster Avenue x R1, (SW)	0	40.2	40.3	39.6	39.8	-0.6	+0.1	-0.4	29.9	30.0	29.4	FALSE	n/a
36	Lancaster Avenue	SW	36 Lancaster Avenue x R1	36 Lancaster Avenue x R1, (SW)	1	42.3	42.5	41.7	41.9	-0.6	+0.2	-0.4	31.8	32.0	31.3	FALSE	n/a
36	Lancaster Avenue	NW	36 Lancaster Avenue x R1	36 Lancaster Avenue x R1, (NW)	0	39.8	40.0	39.8	39.9	0.0	+0.2	+0.1	29.6	29.7	29.6	FALSE	n/a
36	Lancaster Avenue	NW	36 Lancaster Avenue x R1	36 Lancaster Avenue x R1, (NW)	1	42.2	42.3	42.1	42.3	-0.1	+0.1	+0.1	31.7	31.8	31.6	FALSE	n/a
36	Lancaster Avenue	NE	36 Lancaster Avenue x R1	36 Lancaster Avenue x R1, (NE)	0	41.9	42.1	42.4	42.6	+0.5	+0.2	+0.7	31.4	31.6	31.9	FALSE	n/a
36	Lancaster Avenue	NE	36 Lancaster Avenue x R1	36 Lancaster Avenue x R1, (NE)	1	43.7	43.9	44.3	44.5	+0.6	+0.2	+0.8	33.1	33.2	33.6	FALSE	n/a
36	Lancaster Avenue	SE	36 Lancaster Avenue x R1	36 Lancaster Avenue x R1, (SE)	0	45.6	45.8	45.7	45.9	+0.1	+0.2	+0.3	34.8	35.0	34.9	FALSE	n/a
36	Lancaster Avenue	SE	36 Lancaster Avenue x R1	36 Lancaster Avenue x R1, (SE)	1	47.0	47.2	47.3	47.4	+0.3	+0.2	+0.4	36.0	36.2	36.3	FALSE	n/a
36	Lancaster Avenue	SE	36 Lancaster Avenue x R1	36 Lancaster Avenue x R1, (SE)	0	45.4	45.6	45.5	45.7	+0.1	+0.2	+0.3	34.6	34.8	34.7	FALSE	n/a
36	Lancaster Avenue	SE	36 Lancaster Avenue x R1	36 Lancaster Avenue x R1, (SE)	1	46.8	47.0	47.1	47.2	+0.3	+0.2	+0.4	35.9	36.0	36.1	FALSE	n/a
38	Lancaster Avenue	SW	38 Lancaster Avenue x R1	38 Lancaster Avenue x R1, (SW)	0	41.3	41.5	41.4	41.6	+0.1	+0.2	+0.3	30.9	31.1	31.0	FALSE	n/a
38	Lancaster Avenue	SW	38 Lancaster Avenue x R1	38 Lancaster Avenue x R1, (SW)	1	43.5	43.7	43.7	43.9	+0.2	+0.2	+0.4	32.9	33.1	33.1	FALSE	n/a
38	Lancaster Avenue	NW	38 Lancaster Avenue x R1	38 Lancaster Avenue x R1, (NW)	0	40.1	40.3	39.8	40.0	-0.3	+0.2	-0.1	29.8	30.0	29.6	FALSE	n/a
38	Lancaster Avenue	NW	38 Lancaster Avenue x R1	38 Lancaster Avenue x R1, (NW)	1	42.4	42.6	42.1	42.3	-0.3	+0.2	-0.1	31.9	32.1	31.6	FALSE	n/a
38	Lancaster Avenue	SW	38 Lancaster Avenue x R1	38 Lancaster Avenue x R1, (SW)	0	40.1	40.3	39.7	39.9	-0.4	+0.2	-0.2	29.8	30.0	29.5	FALSE	n/a
38	Lancaster Avenue	SW	38 Lancaster Avenue x R1	38 Lancaster Avenue x R1, (SW)	1	42.3	42.5	41.9	42.1	-0.4	+0.2	-0.2	31.8	32.0	31.4	FALSE	n/a
38	Lancaster Avenue	NW	38 Lancaster Avenue x R1	38 Lancaster Avenue x R1, (NW)	0	43.2	43.4	43.5	43.6	+0.3	+0.2	+0.4	32.6	32.8	32.9

Building No	Street	Façade	Address	Receptor	Floor	dB LA10,18h				Short-term	Long term		dB Lnight,outside			Long-term (night)	
											DM comparison	DS comparison				DM comparison	DS comparison
						DMby	DMfy	DSby	DSfy	DSby-DMby	DMfy-DMby	DSfy-DMby	DMby	DMfy	DSfy	DMfy-DMby	DSfy-DMby
40	Lancaster Avenue	NE	40 Lancaster Avenue x R1	40 Lancaster Avenue x R1, (NE)	0	45.3	45.5	45.9	46.0	+0.6	+0.2	+0.7	34.5	34.7	35.0	FALSE	n/a
40	Lancaster Avenue	NE	40 Lancaster Avenue x R1	40 Lancaster Avenue x R1, (NE)	1	46.6	46.8	47.2	47.4	+0.6	+0.2	+0.8	35.7	35.9	36.2	FALSE	n/a
40	Lancaster Avenue	NE	40 Lancaster Avenue x R1	40 Lancaster Avenue x R1, (NE)	0	47.4	47.6	47.8	47.9	+0.4	+0.2	+0.5	36.4	36.6	36.8	FALSE	n/a
40	Lancaster Avenue	NE	40 Lancaster Avenue x R1	40 Lancaster Avenue x R1, (NE)	1	48.7	48.9	49.0	49.1	+0.3	+0.2	+0.4	37.6	37.7	37.8	FALSE	n/a
40	Lancaster Avenue	SE	40 Lancaster Avenue x R1	40 Lancaster Avenue x R1, (SE)	0	46.4	46.6	46.7	46.9	+0.3	+0.2	+0.5	35.5	35.7	35.8	FALSE	n/a
40	Lancaster Avenue	SE	40 Lancaster Avenue x R1	40 Lancaster Avenue x R1, (SE)	1	47.8	48.0	48.0	48.1	+0.2	+0.2	+0.3	36.8	36.9	36.9	FALSE	n/a
40	Lancaster Avenue	SW	40 Lancaster Avenue x R1	40 Lancaster Avenue x R1, (SW)	0	42.2	42.3	42.2	42.4	0.0	+0.1	+0.2	31.7	31.8	31.7	FALSE	n/a
40	Lancaster Avenue	SW	40 Lancaster Avenue x R1	40 Lancaster Avenue x R1, (SW)	1	44.0	44.2	43.8	44.0	-0.2	+0.2	0.0	33.3	33.5	33.2	FALSE	n/a
40	Lancaster Avenue	SE	40 Lancaster Avenue x R1	40 Lancaster Avenue x R1, (SE)	0	42.6	42.8	43.0	43.2	+0.4	+0.2	+0.6	32.1	32.3	32.4	FALSE	n/a
40	Lancaster Avenue	SE	40 Lancaster Avenue x R1	40 Lancaster Avenue x R1, (SE)	1	44.4	44.6	44.6	44.8	+0.2	+0.2	+0.4	33.7	33.9	33.9	FALSE	n/a
40	Lancaster Avenue	SW	40 Lancaster Avenue x R1	40 Lancaster Avenue x R1, (SW)	0	41.8	42.0	41.7	41.9	-0.1	+0.2	+0.1	31.4	31.5	31.3	FALSE	n/a
40	Lancaster Avenue	SW	40 Lancaster Avenue x R1	40 Lancaster Avenue x R1, (SW)	1	43.9	44.1	43.8	44.0	-0.1	+0.2	+0.1	33.2	33.4	33.2	FALSE	n/a
40	Lancaster Avenue	NW	40 Lancaster Avenue x R1	40 Lancaster Avenue x R1, (NW)	0	47.5	47.7	47.8	47.9	+0.3	+0.2	+0.4	36.5	36.7	36.8	FALSE	n/a
40	Lancaster Avenue	NW	40 Lancaster Avenue x R1	40 Lancaster Avenue x R1, (NW)	1	49.0	49.2	49.3	49.4	+0.3	+0.2	+0.4	37.8	38.0	38.1	FALSE	n/a
40	Lancaster Avenue	NE	40 Lancaster Avenue x R1	40 Lancaster Avenue x R1, (NE)	0	50.9	51.1	51.2	51.3	+0.3	+0.2	+0.4	39.5	39.7	39.8	FALSE	n/a
40	Lancaster Avenue	NE	40 Lancaster Avenue x R1	40 Lancaster Avenue x R1, (NE)	1	52.4	52.5	52.6	52.7	+0.2	+0.1	+0.3	40.9	41.0	41.1	FALSE	n/a
42	Lancaster Avenue	SE	42 Lancaster Avenue x R1	42 Lancaster Avenue x R1, (SE)	0	45.4	45.6	45.8	45.9	+0.4	+0.2	+0.5	34.6	34.8	35.0	FALSE	n/a
42	Lancaster Avenue	SE	42 Lancaster Avenue x R1	42 Lancaster Avenue x R1, (SE)	1	47.1	47.3	47.5	47.6	+0.4	+0.2	+0.5	36.1	36.3	36.5	FALSE	n/a
42	Lancaster Avenue	SW	42 Lancaster Avenue x R1	42 Lancaster Avenue x R1, (SW)	0	42.1	42.2	41.8	42.0	-0.3	+0.1	-0.1	31.6	31.7	31.4	FALSE	n/a
42	Lancaster Avenue	SW	42 Lancaster Avenue x R1	42 Lancaster Avenue x R1, (SW)	1	44.1	44.2	44.0	44.2	-0.1	+0.1	+0.1	33.4	33.5	33.3	FALSE	n/a
42	Lancaster Avenue	SE	42 Lancaster Avenue x R1	42 Lancaster Avenue x R1, (SE)	0	38.1	38.2	38.1	38.2	0.0	+0.1	+0.1	28.0	28.1	28.0	FALSE	n/a
42	Lancaster Avenue	SE	42 Lancaster Avenue x R1	42 Lancaster Avenue x R1, (SE)	1	40.8	41.0	40.9	41.1	+0.1	+0.2	+0.3	30.5	30.6	30.5	FALSE	n/a
42	Lancaster Avenue	SW	42 Lancaster Avenue x R1	42 Lancaster Avenue x R1, (SW)	0	42.9	43.1	42.5	42.6	-0.4	+0.2	-0.3	32.3	32.5	32.0	FALSE	n/a
42	Lancaster Avenue	SW	42 Lancaster Avenue x R1	42 Lancaster Avenue x R1, (SW)	1	45.1	45.2	44.8	45.0	-0.3	+0.1	-0.1	34.3	34.4	34.1	FALSE	n/a
42	Lancaster Avenue	NW	42 Lancaster Avenue x R1	42 Lancaster Avenue x R1, (NW)	0	46.0	46.2	46.3	46.4	+0.3	+0.2	+0.4	35.1	35.3	35.4	FALSE	n/a
42	Lancaster Avenue	NW	42 Lancaster Avenue x R1	42 Lancaster Avenue x R1, (NW)	1	47.5	47.7	47.8	47.9	+0.3	+0.2	+0.4	36.5	36.7	36.8	FALSE	n/a
42	Lancaster Avenue	NE	42 Lancaster Avenue x R1	42 Lancaster Avenue x R1, (NE)	0	50.3	50.4	50.6	50.7	+0.3	+0.1	+0.4	39.0	39.1	39.3	FALSE	n/a
42	Lancaster Avenue	NE	42 Lancaster Avenue x R1	42 Lancaster Avenue x R1, (NE)	1	51.7	51.9	52.1	52.1	+0.4	+0.2	+0.4	40.3	40.4	40.6	FALSE	n/a
42	Lancaster Avenue	NE	42 Lancaster Avenue x R1	42 Lancaster Avenue x R1, (NE)	0	49.9	50.1	50.2	50.3	+0.3	+0.2	+0.4	38.6	38.8	38.9	FALSE	n/a
42	Lancaster Avenue	NE	42 Lancaster Avenue x R1	42 Lancaster Avenue x R1, (NE)	1	51.4	51.6	51.7	51.8	+0.3	+0.2	+0.4	40.0	40.2	40.3	FALSE	n/a
44	Lancaster Avenue	SE	44 Lancaster Avenue x R1	44 Lancaster Avenue x R1, (SE)	0	47.0	47.2	47.3	47.4	+0.3	+0.2	+0.4	36.0	36.2	36.3	FALSE	n/a
44	Lancaster Avenue	SE	44 Lancaster Avenue x R1	44 Lancaster Avenue x R1, (SE)	1	48.3	48.5	48.7	48.7	+0.4	+0.2	+0.4	37.2	37.4	37.6	FALSE	n/a
44	Lancaster Avenue	SW	44 Lancaster Avenue x R1	44 Lancaster Avenue x R1, (SW)	0	43.2	43.3	42.9	43.1	-0.3	+0.1	-0.1	32.6	32.7	32.3	FALSE	n/a
44	Lancaster Avenue	SW	44 Lancaster Avenue x R1	44 Lancaster Avenue x R1, (SW)	1	44.8	45.0	44.7	44.9	-0.1	+0.2	+0.1	34.1	34.2	34.0	FALSE	n/a
44	Lancaster Avenue	SE	44 Lancaster Avenue x R1	44 Lancaster Avenue x R1, (SE)	0	38.1	38.3	38.2	38.3	+0.1	+0.2	+0.2	28.0	28.2	28.1	FALSE	n/a
44	Lancaster Avenue	SE	44 Lancaster Avenue x R1	44 Lancaster Avenue x R1, (SE)	1	40.9	41.1	41.1	41.2	+0.2	+0.2	+0.3	30.5	30.7	30.7	FALSE	n/a
44	Lancaster Avenue	SW	44 Lancaster Avenue x R1	44 Lancaster Avenue x R1, (SW)	0	45.7	45.9	45.7	45.8	0.0	+0.2	+0.1	34.9	35.0	34.9	FALSE	n/a
44	Lancaster Avenue	SW	44 Lancaster Avenue x R1	44 Lancaster Avenue x R1, (SW)	1	48.3	48.4	48.3	48.5	0.0	+0.1	+0.2	37.2	37.3	37.2	FALSE	n/a
44	Lancaster Avenue	NW	44 Lancaster Avenue x R1	44 Lancaster Avenue x R1, (NW)	0	52.0	52.1	52.3	52.3	+0.3	+0.1	+0.3	40.5	40.6	40.8	FALSE	n/a
44	Lancaster Avenue	NW	44 Lancaster Avenue x R1	44 Lancaster Avenue x R1, (NW)	1	53.9	54.1	54.2	54.3	+0.3	+0.2	+0.4	42.2	42.4	42.5	FALSE	n/a
44	Lancaster Avenue	NE	44 Lancaster Avenue x R1	44 Lancaster Avenue x R1, (NE)	0	52.5	52.6	52.8	52.9	+0.3	+0.1	+0.4	41.0	41.1	41.3	FALSE	n/a
44	Lancaster Avenue	NE	44 Lancaster Avenue x R1	44 Lancaster Avenue x R1, (NE)	1	53.6	53.8	54.0	54.0	+0.4	+0.2	+0.4	42.0	42.2	42.3	FALSE	n/a
44	Lancaster Avenue	NE	44 Lancaster Avenue x R1	44 Lancaster Avenue x R1, (NE)	0	51.9	52.1	52.3	52.3	+0.4	+0.2	+0.4	40.4	40.6	40.8	FALSE	n/a
44	Lancaster Avenue	NE	44 Lancaster Avenue x R1	44 Lancaster Avenue x R1, (NE)	1	53.3	53.5	53.7	53.8	+0.4	+0.2	+0.5	41.7	41.9	42.1	FALSE	n/a
5	Lancaster Avenue	W	5 Lancaster Avenue x R1	5 Lancaster Avenue x R1, (W)	0	45.7	45.9	43.1	43.3	-2.6	+0.2	-2.4	34.9	35.0	32.5	FALSE	n/a
5	Lancaster Avenue	W	5 Lancaster Avenue x R1	5 Lancaster Avenue x R1, (W)	1	47.4	47.6	44.6	44.8	-2.8	+0.2	-2.6	36.4	36.6	33.9	FALSE	n/a
5	Lancaster Avenue	N	5 Lancaster Avenue x R1	5 Lancaster Avenue x R1, (N)	0	40.5	40.7	39.8	40.0	-0.7	+0.2	-0.5	30.2	30.4	29.6	FALSE	n/a
5	Lancaster Avenue	N	5 Lancaster Avenue x R1	5 Lancaster Avenue x R1, (N)	1	42.9	43.1	42.3	42.5	-0.6	+0.2	-0.4	32.3	32.5	31.8	FALSE	n/a
5	Lancaster Avenue	E	5 Lancaster Avenue x R1	5 Lancaster Avenue x R1, (E)	0	44.3	44.5	42.8	43.0	-1.5	+0.2	-1.3	33.6	33.8	32.3	FALSE	n/a
5	Lancaster Avenue	E	5 Lancaster Avenue x R1	5 Lancaster Avenue x R1, (E)	1	46.3	46.5	44.6	44.8	-1.7	+0.2	-1.5	35.4	35.6	33.9	FALSE	n/a
5	Lancaster Avenue	S	5 Lancaster Avenue x R1	5 Lancaster Avenue x R1, (S)	0	40.6	40.8	39.8	40.0	-0.8	+0.2	-0.6	30.3	30.5	29.6	FALSE	n/a
5	Lancaster Avenue	S	5 Lancaster Avenue x R1	5 Lancaster Avenue x R1, (S)	1	43.1	43.2	42.4	42.6	-0.7	+0.1	-0.5	32.5	32.6	31.9	FALSE	n/a
6	Lancaster Avenue	E	6 Lancaster Avenue x R1	6 Lancaster Avenue x R1, (E)	0	45.5	45.7	43.6	43.8	-1.9	+0.2	-1.7	34.7	34.9	33.0	FALSE	n/a
6	Lancaster Avenue	E	6 Lancaster Avenue x R1	6 Lancaster Avenue x R1, (E)	1	47.6	47.8	45.5	45.7	-2.1	+0.2	-1.9	36.6	36.8	34.7	FALSE	n/a
6	Lancaster Avenue	E	6 Lancaster Avenue x R1	6 Lancaster Avenue x R1, (E)	0	46.4	46.6	44.1	44.3	-2.3	+0.2	-2.1	35.5	35.7	33.4	FALSE	n/a
6	Lancaster Avenue	E	6 Lancaster Avenue x R1	6 Lancaster Avenue x R1, (E)	1	48.7	48.9	46.1	46.3	-2.6	+0.2	-2.4	37.6	37.7	35.2	FALSE	n/a
6	Lancaster Avenue	W	6 Lancaster Avenue x R1	6 Lancaster Avenue x R1, (W)	0	41.0	41.2	40.1	40.3	-0.9	+0.2	-0.7	30.6	30.8	29.8	FALSE	n/a
6	Lancaster Avenue	W	6 Lancaster Avenue x R1	6 Lancaster Avenue x R1, (W)	1	43.6	43.8	42.7	42.9	-0.9	+0.2	-0.7	33.0	33.2	32.2	FALSE	n/a
6	Lancaster Avenue	S	6 Lancaster Avenue x R1	6 Lancaster Avenue x R1, (S)	0	42.8	43.0	41.9	42.1	-0.9	+0.2	-0.7	32.3	32.4	31.4	FALSE	n/a
6	Lancaster Avenue	S	6 Lancaster Avenue x R1	6 Lancaster Avenue x R1, (S)	1	45.1	45.3	44.2	44.5	-0.9	+0.2	-0.6	34.3	34.5	33.5	FALSE	n/a
6	Lancaster Avenue	W	6 Lancaster Avenue x R1	6 Lancaster Avenue x R1, (W)	0	45.0	45.1	43.1	43.2	-1.9	+0.1	-1.8	34.2	34.3	32.5	FALSE	n/a
6	Lancaster Avenue	W	6 Lancaster Avenue x R1	6 Lancaster Avenue x R1, (W)	1	46.5	46.7	44.8	45.0	-1.7	+0.2	-1.5	35.6	35.8	34.1	FALSE	n/a
7	Lancaster Avenue	N	7 Lancaster Avenue x R1	7 Lancaster Avenue x R1, (N)	0	40.6	40.8	40.1	40.3	-0.5	+0.2	-0.3	30.3	30.5	29.8	FALSE	n/a
7	Lancaster Avenue	N	7 Lancaster Avenue x R1	7 Lancaster Avenue x R1, (N)	1	42.9	43.1	42.5	42.7	-0.4	+0.2	-0.2	32.3	32.5	32.0	FALSE	n/a
7	Lancaster Avenue	E	7 Lancaster Avenue x R1	7 Lancaster Avenue x R1, (E)	0	44.8	45.0	43.1	43.3	-1.7	+0.2	-1.5	34.1	34.2	32.5	FALSE	n/a
7	Lancaster Avenue	E	7 Lancaster Avenue x R1	7 Lancaster Avenue x R1, (E)	1	46.7	46.9	44.8	45.0	-1.9	+0.2	-1.7	35.8	35.9	34.1	FALSE	n/a
7	Lancaster Avenue	S	7 Lancaster Avenue x R1	7 Lancaster Avenue x R1, (S)	0	41.5	41.6	40.8	41.0	-0.7	+0.1	-0.5	31.1	31.2	30.5	FALSE	n/a
7	Lancaster Avenue	S	7 Lancaster Avenue x R1	7 Lancaster Avenue x R1, (S)	1	43.8	44.0	43.2	43.4	-0.6	+0.2	-0.4	33.2	33.3	32.6	FALSE	n/a
7	Lancaster Avenue	W	7 Lancaster Avenue x R1	7 Lancaster Avenue x R1, (W)	0	44.0	44.1	42.3	42.5	-1.7	+0.1	-1.5	33.3	33.4	31.8	FALSE	n/a
7	Lancaster Avenue	W	7 Lancaster Avenue x R1	7 Lancaster Avenue x R1, (W)	1	45.3	45.5	43.8	44.0	-1.5	+0.2	-1.3	34.5	34.7	33.2	FALSE	n/a
8	Lancaster Avenue	W	8 Lancaster Avenue x R1	8 Lancaster Avenue x R1, (W)	0	44.5	44.7	42.7	42.9	-1.8	+0.2	-1.6	33.8	34.0	32.2	FALSE	n/a
8	Lancaster Avenue	W	8 Lancaster Avenue x R1	8 Lancaster Avenue x R1, (W)	1	46.3	46.5	44.6	44.8	-1.7	+0.2	-1.5	35.4	35.6	33.9	FALSE	n/a
8	Lancaster Avenue	N	8 Lancaster Avenue x R1	8 Lancaster Avenue x R1, (N)	0	40.3	40.5	39.7	39.9	-0.6	+0.2	-0.4	30.0	30.2	29.5	FALSE	n/a
8	Lancaster Avenue	N	8 Lancaster Avenue x R1	8 Lancaster Avenue x R1, (N)	1	42.5	42.7	41.9	42.1	-0.6	+0.2	-0.4	32.0	32.2	31.4	FALSE	n/a
8	Lancaster Avenue	W	8 Lancaster Avenue x R1	8 Lancaster Avenue x R1, (W)	0	43.3	43.5	42.4	42.6	-0.9	+0.2	-0.7	32.7	32.9	31.9	FALSE	n/a
8	Lancaster Avenue	W	8 Lancaster Avenue x R1	8 Lancaster Avenue x R1, (W)	1	45.9	46.1	45.0	45.2	-0.9	+0.2	-0.7	35.0	35.2	34.2	FALSE	n/a
8	Lancaster Avenue	N	8 Lancaster Avenue x R1	8 Lancaster Avenue x R1, (N)	0	42.0	42.1	41.4	41.6	-0.6	+0.1	-0.4	31.5	31.6	31.0	FALSE	n/a
8	Lancaster Avenue	N	8 Lancaster Avenue x R1	8 Lancaster Avenue x R1, (N)	1	44.5	44.7	44.0	44.2	-0.5	+0.2	-0.3	33.8	34.0	33.3	FALSE	n/a
8	Lancaster Avenue	E	8 Lancaster Avenue x R1	8 Lancaster Avenue x R1, (E)	0	45.7	45.9	44.0	44.2	-1.7	+0.2	-1.5	34.9	35.0	33.3	FALSE	n/a
8	Lancaster Avenue	E	8 Lancaster Avenue x R1	8 Lancaster Avenue x R1, (E)	1	47.8	48.0	46.0	46.2	-1.8	+0.2	-1.6	36.8	36.9	35.1	FALSE	n/a
8	Lancaster Avenue	E	8 Lancaster Avenue x R1	8 Lancaster Avenue x R1, (E)	0	42.2	42.3	41.1	41.3	-1.1	+0.1	-0.9	31.7	31.8	30.7	FALSE	n/a
8	Lancaster Avenue	E	8 Lancaster Avenue x R1	8 Lancaster Avenue x R1, (E)	1	45.0	45.1	43.9	44.1	-1.1	+0.1	-0.9	34.2	34.3	33.2	FALSE	n/a
9	Lancaster Avenue	N	9 Lancaster Avenue x R1	9 Lancaster Avenue x R1, (N)	0	39.8	40.0	39.3	39.5	-0.5	+0.2	-0.3	29.6	29.7	29.1	FALSE	n/a
9	Lancaster Avenue	N	9 Lancaster Avenue x R1	9 Lancaster Avenue x R1, (N)	1	42.4	42.6	42.0	42.2	-0.4	+0.2	-0.2	31.9	32.1	31.5	FALSE	n/a
9	Lancaster Avenue	E	9 Lancaster Avenue x R1	9 Lancaster Avenue x R1, (E)	0	45.2	45.4	43.5	43.7	-1.7	+0.2	-1.5	34.4	34.6	32.9	FALSE	n/a
9	Lancaster Avenue	E	9 Lancaster Avenue x R1	9 Lancaster Avenue x R1, (E)	1	47.0	47.2	45.1	45.3	-1.9	+0.2	-1.7	36.0	36.2	34.3	FALSE	n/a
9	Lancaster Avenue	S	9 Lancaster Avenue x R1	9 Lancaster Avenue x R1, (S)	0	42.0	42.2	41.5	41.7	-0.5	+0.2	-0.3	31.5	31.7	31.1	FALSE	n/a
9	Lancaster Avenue	S	9 Lancaster Avenue x R1	9 Lancaster Avenue x R1, (S)	1	44.2	44.4	43.8	44.0	-0.4	+0.2	-0.2	33.5	33.7	33.2	FALSE	n/a
9	Lancaster Avenue	W	9 Lancaster Avenue x R1	9 Lancaster Avenue x R1, (W)	0	43.5	43.7	42.2	42.4	-1.3	+0.2	-1.1	32.9	33.1	31.7	FALSE	n/a
9	Lancaster Avenue	W	9 Lancaster Avenue x R1	9 Lancaster Avenue x R1, (W)	1	44.9	45.1	43.6	43.8	-1.3	+0.2	-1.1	34.1	34.3	33.0	FALSE	n/a
10	Larch Terrace	W	10 Larch Terrace x R1	10 Larch Terrace x R1, (W)	0	46.7	46.9	47.0	47.1	+0.3	+0.2	+0.4	35.8	35.9	36.0	FALSE	n/a
10	Larch Terrace	W	10 Larch Terrace x R1	10 Larch Terrace x R1, (W)	1	48.9	49.2	49.0	49.1	+0.1	+0.3	+0.2	37.7	38.0	37.8	FALSE	n/a
10	Larch Terrace	N	10 Larch Terrace x R1	10 Larch Terrace x R1, (N)	0	59.2	59.5	57.5	57.7	-1.7	+0.3	-1.5	47.0	47.3	45.5	FALSE	n/a
10	Larch Terrace	N	10 Larch Terrace x R1	10 Larch Terrace x R1, (N)	1	61.3	61.6	59.8	60.0	-1.5	+0.3	-1.3	48.9	49.2	47.6	FALSE	n/a
10	Larch Terrace	E	10 Larch Terrace x R1	10 Larch Terrace x R1, (E)	0	62.9	63.2	61.4	61.6	-1.5	+0.3	-1.3	50.3	50.6	49.0	FALSE	n/a
10	Larch Terrace	E	10 Larch Terrace x R1	10 Larch Terrace x R1, (E)	1	65.0	65.3	63.6	63.8	-1.4	+0.3	-1.2	52.2	52.5	51.0	FALSE	n/a
12	Larch Terrace	E	12 Larch Terrace x R1	12 Larch Terrace x R1, (E)	0	63.3	63.6	61.4	61.6	-1.9	+0.3	-1.7	50.7	51.0	49.0	FALSE	n/a
12	Larch Terrace	E	12 Larch Terrace x R1	12 Larch Terrace x R1, (E)	1	65.2	65.5	63.7	63.9	-1.5	+0.3	-1.3	52.4	52.7	51.1	FALSE	n/a
12	Larch Terrace	W	12 Larch Terrace x R1	12 Larch Terrace x R1, (W)	0	46.4	46.6	46.6	46.7	+0.2	+0.2	+0.3	35.5	35.7	35.7	FALSE	n/a
12	Larch Terrace	W	12 Larch Terrace x R1	12 Larch Terrace x R1, (W)	1	48.6	48.8	48.6	48.8	0.0	+0.2	+0.2	37.5	37.7	37.5	FALSE	n/a
14	Larch Terrace	E	14 Larch Terrace x R1	14 Larch Terrace x R1, (E)	0	63.1	63.4	61.5	61.7	-1.6	+0.3	-1.4	50.5	50.8	49.1	FALSE	n/a
14	Larch Terrace	E	14 Larch Terrace x R1	14 Larch Terrace x R1, (E)	1	65.2	65.5	63.7	63.9	-1.5	+0.3	-1.3	52.4	52.7	51.1	FALSE	n/a
14	Larch Terrace	W	14 Larch Terrace x R1	14 Larch Terrace x R1, (W)	0	46.3	46.5	46.4	46.5	+0.1	+0.2	+0.2	35.4	35.6	35.5	FALSE	n/a
14	Larch Terrace	W	14 Larch Terrace x R1	14 Larch Terrace x R1, (W)	1	48.4	48.6	48.3	48.5	-0.1	+0.2	+0.1	37.3	37.5	37.2	FALSE	n/a
16	Larch Terrace	E	16 Larch Terrace x R1	16 Larch Terrace x R1, (E)	0	63.2	63.5	61.5	61.6	-1.7	+0.3	-1.6	50.6	50.9	49.1	FALSE	n/a
16	Larch Terrace	E	16 Larch Terrace x R1	16 Larch Terrace x R1, (E)	1	65.4	65.7	63.7	63.9	-1.7	+0.3	-1.5	52.6	52.9	51.1	FALSE	n/a
16	Larch Terrace	S	16 Larch Terrace x R1	16 Larch Terrace x R1, (S)	0	60.9	61.2	59.3	59.5	-1.6	+0.3	-1.4	48.5	48.8	47.1	FALSE	n/a
16	Larch Terrace	S	16 Larch Terrace x R1	16 Larch Terrace x R1, (S)	1	63.1	63.4	61.6	61.8	-1.5	+0.3	-1.3	50.5	50.8	49.2	FALSE	n/a
16	Larch Terrace	W	16 Larch Terrace x R1	16 Larch Terrace x R1, (W)	0	51.3	51.5	49.6	49.7	-1.7	+0.2	-1.6	39.9	40.1	38.4	FALSE	n/a
16	Larch Terrace	W	16 Larch Terrace x R1	16 Larch Terrace x R1, (W)	1	53.1	53.3	51.2	51.3	-1.9	+0.2	-1.8	41.5	41.7	39.8	FALSE	n/a
18	Larch Terrace	W	18 Larch Terrace x R1	18 Larch Terrace x R1, (W)	0	49.7	50.0	48.5	48.7	-1.2	+0.3	-1.0	38.5	38.7	37.4	FALSE	n/a
18	Larch Terrace	W	18 Larch Terrace x R1	18 Larch Terrace x R1, (W)	1	52.2	52.5	51.1	51.3	-1.1	+0.3	-0.9	40.7	41.0	39.7	FALSE	n/a
18	Larch Terrace	N	18 Larch Terrace x R1	18 Larch Terrace x R1, (N)	0	61.3	61.6	58.9	59.1	-2.4	+0.3	-2.2	48.9	49.2	46.7	FALSE	n/a
18	Larch Terrace	N	18 Larch Terrace x R1	18 Larch Terrace x R1, (N)	1	63.3	63.5	61.3	61.5	-2.0	+0.2	-1.8	50.7	50.9	48.9	FALSE	n/a
18	Larch Terrace	E	18 Larch Terrace x R1	18 Larch Terrace x R1, (E)	0	64.1	64.4	60.7	60.9	-3.4	+0.3	-3.2	51.4	51.7	48.4	FALSE	n/a
18	Larch Terrace	E	18 Larch Terrace x R1	18 Larch Terrace x R1, (E)	1	65.8	66.1	63.0	63.2	-2.8	+0.3	-2.6	53.0	53.2	50.4	FALSE	n/a
2	Larch Terrace	W	2 Larch Terrace x R1	2 Larch Terrace x R1, (W)	0	50.4	50.5	52.0	52.1	+1.6	+0.1	+1.7	39.1	39.2	40.5	FALSE	n/a
2	Larch Terrace	W	2 Larch Terrace x R1	2 Larch Terrace x R1, (W)	1	52.3	52.4	53.8	53.9	+1.5	+0.1	+1.6	40.8	40.9	42.2	FALSE	n/a
2	Larch Terrace	N	2 Larch Terrace x R1	2 Larch Terrace x R1, (N)	0	60.1	60.2	60.5	60.6	+0.4	+0.1	+0.5	47.8	47.9	48.2	FALSE	n/a
2	Larch Terrace	N	2 Larch Terrace x R1	2 Larch Terrace x R1, (N)	1	62.1	62.3	62.1	62.2	0.0	+0.2	+0.1	49.6	49.8	49.6	FALSE	n/a
2	Larch Terrace	E	2 Larch Terrace x R1	2 Larch Terrace x R1, (E)	0	62.7	63.0	62.2	62.3	-0.5	+0.3	-0.4	50.2	50.4	49.7	FALSE	n/a
2	Larch Terrace	E	2 Larch Terrace x R1	2 Larch Terrace x R1, (E)	1	64.9	65.2	64.0	64.2	-0.9	+0.3	-0.7	52.1	52.4	51.3	FALSE	n/a
20	Larch Terrace	E	20 Larch Terrace x R1	20 Larch Terrace x R1, (E)	0	64.0	64.3	60.4	60.6	-3.6	+0.3	-3.4	51.3	51.6	48.1	FALSE	n/a
20	Larch Terrace	E	20 Larch Terrace x R1	20 Larch Terrace x R1, (E)	1	65.7	66.0	62.7	62.9	-3.0	+0.3	-2.8	52.9	53.1	50.2	FALSE	n/a
20	Larch Terrace	W

Building No	Street	Façade	Address	Receptor	Floor	dB LA10,18h				Short-term	Long term		dB Lnight,outside			Long-term (night)	
											DM comparison	DS comparison				DM comparison	DS comparison
						DMby	DMfy	DSby	DSfy	DSby-DMby	DMfy-DMby	DSfy-DMby	DMby	DMfy	DSfy	DMfy-DMby	DSfy-DMby
26	Larch Terrace	SE	26 Larch Terrace x R1	26 Larch Terrace x R1, (SE)	1	65.3	65.6	60.8	61.0	-4.5	+0.3	-4.3	52.5	52.8	48.5	FALSE	n/a
28	Larch Terrace	SE	28 Larch Terrace x R1	28 Larch Terrace x R1, (SE)	0	63.5	63.7	58.5	58.6	-5.0	+0.2	-4.9	50.9	51.1	46.4	FALSE	n/a
28	Larch Terrace	SE	28 Larch Terrace x R1	28 Larch Terrace x R1, (SE)	1	65.0	65.3	60.5	60.7	-4.5	+0.3	-4.3	52.2	52.5	48.2	FALSE	n/a
28	Larch Terrace	SW	28 Larch Terrace x R1	28 Larch Terrace x R1, (SW)	0	60.5	60.7	54.3	54.5	-6.2	+0.2	-6.0	48.2	48.4	42.6	FALSE	n/a
28	Larch Terrace	SW	28 Larch Terrace x R1	28 Larch Terrace x R1, (SW)	1	61.9	62.2	56.2	56.4	-5.7	+0.3	-5.5	49.4	49.7	44.3	FALSE	n/a
28	Larch Terrace	NW	28 Larch Terrace x R1	28 Larch Terrace x R1, (NW)	0	49.3	49.5	45.8	46.0	-3.5	+0.2	-3.3	38.1	38.3	35.0	FALSE	n/a
28	Larch Terrace	NW	28 Larch Terrace x R1	28 Larch Terrace x R1, (NW)	1	51.0	51.2	47.9	48.1	-3.1	+0.2	-2.9	39.6	39.8	36.8	FALSE	n/a
30	Larch Terrace	NE	30 Larch Terrace x R1	30 Larch Terrace x R1, (NE)	0	58.1	58.3	54.7	54.9	-3.4	+0.2	-3.2	46.0	46.2	43.0	FALSE	n/a
30	Larch Terrace	NE	30 Larch Terrace x R1	30 Larch Terrace x R1, (NE)	1	59.4	59.7	56.5	56.7	-2.9	+0.3	-2.7	47.2	47.5	44.6	FALSE	n/a
30	Larch Terrace	SE	30 Larch Terrace x R1	30 Larch Terrace x R1, (SE)	0	60.8	61.1	55.9	56.1	-4.9	+0.3	-4.7	48.5	48.7	44.0	FALSE	n/a
30	Larch Terrace	SE	30 Larch Terrace x R1	30 Larch Terrace x R1, (SE)	1	62.2	62.5	57.7	57.9	-4.5	+0.3	-4.3	49.7	50.0	45.7	FALSE	n/a
30	Larch Terrace	SW	30 Larch Terrace x R1	30 Larch Terrace x R1, (SW)	0	58.5	58.7	52.8	53.0	-5.7	+0.2	-5.5	46.4	46.6	41.3	FALSE	n/a
30	Larch Terrace	SW	30 Larch Terrace x R1	30 Larch Terrace x R1, (SW)	1	59.9	60.1	54.4	54.6	-5.5	+0.2	-5.3	47.6	47.8	42.7	FALSE	n/a
32	Larch Terrace	NE	32 Larch Terrace x R1	32 Larch Terrace x R1, (NE)	0	56.7	57.0	54.0	54.2	-2.7	+0.3	-2.5	44.8	45.0	42.3	FALSE	n/a
32	Larch Terrace	NE	32 Larch Terrace x R1	32 Larch Terrace x R1, (NE)	1	58.1	58.4	55.8	56.0	-2.3	+0.3	-2.1	46.0	46.3	44.0	FALSE	n/a
32	Larch Terrace	SW	32 Larch Terrace x R1	32 Larch Terrace x R1, (SW)	0	57.2	57.4	51.4	51.7	-5.8	+0.2	-5.5	45.2	45.4	40.0	FALSE	n/a
32	Larch Terrace	SW	32 Larch Terrace x R1	32 Larch Terrace x R1, (SW)	1	58.6	58.8	53.0	53.2	-5.6	+0.2	-5.4	46.5	46.7	41.4	FALSE	n/a
34	Larch Terrace	NE	34 Larch Terrace x R1	34 Larch Terrace x R1, (NE)	0	55.6	55.8	53.1	53.3	-2.5	+0.2	-2.3	43.8	44.0	41.5	FALSE	n/a
34	Larch Terrace	NE	34 Larch Terrace x R1	34 Larch Terrace x R1, (NE)	1	57.0	57.2	54.9	55.1	-2.1	+0.2	-1.9	45.0	45.2	43.1	FALSE	n/a
34	Larch Terrace	SW	34 Larch Terrace x R1	34 Larch Terrace x R1, (SW)	0	56.2	56.4	50.9	51.1	-5.3	+0.2	-5.1	44.3	44.5	39.5	FALSE	n/a
34	Larch Terrace	SW	34 Larch Terrace x R1	34 Larch Terrace x R1, (SW)	1	57.6	57.8	52.5	52.7	-5.1	+0.2	-4.9	45.6	45.8	41.0	FALSE	n/a
36	Larch Terrace	SW	36 Larch Terrace x R1	36 Larch Terrace x R1, (SW)	0	55.1	55.3	50.4	50.6	-4.7	+0.2	-4.5	43.3	43.5	39.1	FALSE	n/a
36	Larch Terrace	SW	36 Larch Terrace x R1	36 Larch Terrace x R1, (SW)	1	56.5	56.8	52.0	52.2	-4.5	+0.3	-4.3	44.6	44.9	40.5	FALSE	n/a
36	Larch Terrace	NW	36 Larch Terrace x R1	36 Larch Terrace x R1, (NW)	0	44.3	44.5	44.0	44.2	-0.3	+0.2	-0.1	33.6	33.8	33.3	FALSE	n/a
36	Larch Terrace	NW	36 Larch Terrace x R1	36 Larch Terrace x R1, (NW)	1	46.9	47.1	46.6	46.8	-0.3	+0.2	-0.1	35.9	36.1	35.7	FALSE	n/a
36	Larch Terrace	NE	36 Larch Terrace x R1	36 Larch Terrace x R1, (NE)	0	54.5	54.8	52.3	52.5	-2.2	+0.3	-2.0	42.8	43.1	40.8	FALSE	n/a
36	Larch Terrace	NE	36 Larch Terrace x R1	36 Larch Terrace x R1, (NE)	1	56.0	56.3	54.2	54.4	-1.8	+0.3	-1.6	44.1	44.4	42.5	FALSE	n/a
38	Larch Terrace	NW	38 Larch Terrace x R1	38 Larch Terrace x R1, (NW)	0	44.0	44.2	43.9	44.1	-0.1	+0.2	+0.1	33.3	33.5	33.2	FALSE	n/a
38	Larch Terrace	NW	38 Larch Terrace x R1	38 Larch Terrace x R1, (NW)	1	46.4	46.6	46.3	46.5	-0.1	+0.2	+0.1	35.5	35.7	35.4	FALSE	n/a
38	Larch Terrace	NE	38 Larch Terrace x R1	38 Larch Terrace x R1, (NE)	0	53.0	53.2	50.2	50.4	-2.8	+0.2	-2.6	41.4	41.6	38.9	FALSE	n/a
38	Larch Terrace	NE	38 Larch Terrace x R1	38 Larch Terrace x R1, (NE)	1	54.5	54.7	52.0	52.2	-2.5	+0.2	-2.3	42.8	43.0	40.5	FALSE	n/a
38	Larch Terrace	SE	38 Larch Terrace x R1	38 Larch Terrace x R1, (SE)	0	54.2	54.4	50.3	50.5	-3.9	+0.2	-3.7	42.5	42.7	39.0	FALSE	n/a
38	Larch Terrace	SE	38 Larch Terrace x R1	38 Larch Terrace x R1, (SE)	1	55.7	55.9	52.0	52.2	-3.7	+0.2	-3.5	43.9	44.0	40.5	FALSE	n/a
4	Larch Terrace	W	4 Larch Terrace x R1	4 Larch Terrace x R1, (W)	0	48.0	48.1	49.1	49.2	+1.1	+0.1	+1.2	36.9	37.0	37.9	FALSE	n/a
4	Larch Terrace	W	4 Larch Terrace x R1	4 Larch Terrace x R1, (W)	1	50.1	50.3	51.1	51.1	+1.0	+0.2	+1.0	38.8	39.0	39.7	FALSE	n/a
4	Larch Terrace	E	4 Larch Terrace x R1	4 Larch Terrace x R1, (E)	0	62.7	63.0	61.8	61.9	-0.9	+0.3	-0.8	50.2	50.4	49.4	FALSE	n/a
4	Larch Terrace	E	4 Larch Terrace x R1	4 Larch Terrace x R1, (E)	1	64.8	65.1	63.7	63.9	-1.1	+0.3	-0.9	52.1	52.3	51.1	FALSE	n/a
40	Larch Terrace	SE	40 Larch Terrace x R1	40 Larch Terrace x R1, (SE)	0	54.4	54.6	50.8	51.0	-3.6	+0.2	-3.4	42.7	42.9	39.5	FALSE	n/a
40	Larch Terrace	SE	40 Larch Terrace x R1	40 Larch Terrace x R1, (SE)	1	56.0	56.2	52.6	52.8	-3.4	+0.2	-3.2	44.1	44.3	41.1	FALSE	n/a
40	Larch Terrace	NW	40 Larch Terrace x R1	40 Larch Terrace x R1, (NW)	0	43.5	43.7	43.3	43.5	-0.2	+0.2	0.0	32.9	33.1	32.7	FALSE	n/a
40	Larch Terrace	NW	40 Larch Terrace x R1	40 Larch Terrace x R1, (NW)	1	45.9	46.1	45.7	45.9	-0.2	+0.2	0.0	35.0	35.2	34.9	FALSE	n/a
42	Larch Terrace	NW	42 Larch Terrace x R1	42 Larch Terrace x R1, (NW)	0	43.4	43.7	43.3	43.5	-0.1	+0.3	+0.1	32.8	33.1	32.7	FALSE	n/a
42	Larch Terrace	NW	42 Larch Terrace x R1	42 Larch Terrace x R1, (NW)	1	45.9	46.1	45.7	45.9	-0.2	+0.2	0.0	35.0	35.2	34.9	FALSE	n/a
42	Larch Terrace	SE	42 Larch Terrace x R1	42 Larch Terrace x R1, (SE)	0	54.3	54.5	51.4	51.6	-2.9	+0.2	-2.7	42.6	42.8	40.0	FALSE	n/a
42	Larch Terrace	SE	42 Larch Terrace x R1	42 Larch Terrace x R1, (SE)	1	55.8	56.0	53.2	53.4	-2.6	+0.2	-2.4	44.0	44.1	41.6	FALSE	n/a
44	Larch Terrace	SE	44 Larch Terrace x R1	44 Larch Terrace x R1, (SE)	0	54.0	54.2	51.7	51.9	-2.3	+0.2	-2.1	42.3	42.5	40.3	FALSE	n/a
44	Larch Terrace	SE	44 Larch Terrace x R1	44 Larch Terrace x R1, (SE)	1	55.5	55.7	53.4	53.6	-2.1	+0.2	-1.9	43.7	43.9	41.8	FALSE	n/a
44	Larch Terrace	SW	44 Larch Terrace x R1	44 Larch Terrace x R1, (SW)	0	48.0	48.2	46.6	46.8	-1.4	+0.2	-1.2	36.9	37.1	35.7	FALSE	n/a
44	Larch Terrace	SW	44 Larch Terrace x R1	44 Larch Terrace x R1, (SW)	1	50.0	50.2	48.7	48.9	-1.3	+0.2	-1.1	38.7	38.9	37.6	FALSE	n/a
44	Larch Terrace	NW	44 Larch Terrace x R1	44 Larch Terrace x R1, (NW)	0	43.8	44.1	43.7	43.9	-0.1	+0.3	+0.1	33.2	33.4	33.1	FALSE	n/a
44	Larch Terrace	NW	44 Larch Terrace x R1	44 Larch Terrace x R1, (NW)	1	46.3	46.5	46.1	46.3	-0.2	+0.2	0.0	35.4	35.6	35.2	FALSE	n/a
46	Larch Terrace	SW	46 Larch Terrace x R1	46 Larch Terrace x R1, (SW)	0	51.0	51.2	46.2	46.4	-4.8	+0.2	-4.6	39.6	39.8	35.3	FALSE	n/a
46	Larch Terrace	SW	46 Larch Terrace x R1	46 Larch Terrace x R1, (SW)	1	52.7	52.9	48.1	48.4	-4.6	+0.2	-4.3	41.2	41.3	37.0	FALSE	n/a
46	Larch Terrace	NW	46 Larch Terrace x R1	46 Larch Terrace x R1, (NW)	0	44.3	44.5	44.1	44.3	-0.2	+0.2	0.0	33.6	33.8	33.4	FALSE	n/a
46	Larch Terrace	NW	46 Larch Terrace x R1	46 Larch Terrace x R1, (NW)	1	46.8	47.0	46.6	46.8	-0.2	+0.2	0.0	35.9	36.0	35.7	FALSE	n/a
46	Larch Terrace	NE	46 Larch Terrace x R1	46 Larch Terrace x R1, (NE)	0	55.1	55.4	52.6	52.8	-2.5	+0.3	-2.3	43.3	43.6	41.1	FALSE	n/a
46	Larch Terrace	NE	46 Larch Terrace x R1	46 Larch Terrace x R1, (NE)	1	56.5	56.8	54.2	54.4	-2.3	+0.3	-2.1	44.6	44.9	42.5	FALSE	n/a
48	Larch Terrace	SW	48 Larch Terrace x R1	48 Larch Terrace x R1, (SW)	0	51.8	52.1	46.3	46.5	-5.5	+0.3	-5.3	40.4	40.6	35.4	FALSE	n/a
48	Larch Terrace	SW	48 Larch Terrace x R1	48 Larch Terrace x R1, (SW)	1	53.5	53.7	48.2	48.4	-5.3	+0.2	-5.1	41.9	42.1	37.1	FALSE	n/a
48	Larch Terrace	NE	48 Larch Terrace x R1	48 Larch Terrace x R1, (NE)	0	56.3	56.5	53.4	53.6	-2.9	+0.2	-2.7	44.4	44.6	41.8	FALSE	n/a
48	Larch Terrace	NE	48 Larch Terrace x R1	48 Larch Terrace x R1, (NE)	1	57.5	57.8	55.1	55.3	-2.4	+0.3	-2.2	45.5	45.8	43.3	FALSE	n/a
50	Larch Terrace	NE	50 Larch Terrace x R1	50 Larch Terrace x R1, (NE)	0	57.3	57.6	54.2	54.4	-3.1	+0.3	-2.9	45.3	45.6	42.5	FALSE	n/a
50	Larch Terrace	NE	50 Larch Terrace x R1	50 Larch Terrace x R1, (NE)	1	58.6	58.8	55.8	55.9	-2.8	+0.2	-2.7	46.5	46.7	44.0	FALSE	n/a
50	Larch Terrace	SW	50 Larch Terrace x R1	50 Larch Terrace x R1, (SW)	0	53.2	53.4	46.8	47.1	-6.4	+0.2	-6.1	41.6	41.8	35.9	FALSE	n/a
50	Larch Terrace	SW	50 Larch Terrace x R1	50 Larch Terrace x R1, (SW)	1	54.8	55.1	48.5	48.8	-6.3	+0.3	-6.0	43.1	43.3	37.4	FALSE	n/a
52	Larch Terrace	NE	52 Larch Terrace x R1	52 Larch Terrace x R1, (NE)	0	58.8	59.0	54.9	55.1	-3.9	+0.2	-3.7	46.7	46.8	43.1	FALSE	n/a
52	Larch Terrace	NE	52 Larch Terrace x R1	52 Larch Terrace x R1, (NE)	1	60.1	60.3	56.5	56.7	-3.6	+0.2	-3.4	47.8	48.0	44.6	FALSE	n/a
52	Larch Terrace	SE	52 Larch Terrace x R1	52 Larch Terrace x R1, (SE)	0	60.6	60.9	56.2	56.4	-4.4	+0.3	-4.2	48.3	48.5	44.3	FALSE	n/a
52	Larch Terrace	SE	52 Larch Terrace x R1	52 Larch Terrace x R1, (SE)	1	61.9	62.2	57.7	57.9	-4.2	+0.3	-4.0	49.4	49.7	45.7	FALSE	n/a
52	Larch Terrace	SW	52 Larch Terrace x R1	52 Larch Terrace x R1, (SW)	0	55.8	56.1	50.1	50.3	-5.7	+0.3	-5.5	44.0	44.2	38.8	FALSE	n/a
52	Larch Terrace	SW	52 Larch Terrace x R1	52 Larch Terrace x R1, (SW)	1	57.3	57.5	51.6	51.8	-5.7	+0.2	-5.5	45.3	45.5	40.2	FALSE	n/a
54	Larch Terrace	NW	54 Larch Terrace x R1	54 Larch Terrace x R1, (NW)	0	52.9	53.2	50.7	50.9	-2.2	+0.3	-2.0	41.3	41.6	39.4	FALSE	n/a
54	Larch Terrace	NW	54 Larch Terrace x R1	54 Larch Terrace x R1, (NW)	1	54.2	54.5	52.3	52.5	-1.9	+0.3	-1.7	42.5	42.8	40.8	FALSE	n/a
54	Larch Terrace	NE	54 Larch Terrace x R1	54 Larch Terrace x R1, (NE)	0	59.9	60.2	55.6	55.8	-4.3	+0.3	-4.1	47.6	47.9	43.8	FALSE	n/a
54	Larch Terrace	NE	54 Larch Terrace x R1	54 Larch Terrace x R1, (NE)	1	61.3	61.5	57.1	57.3	-4.2	+0.2	-4.0	48.9	49.1	45.1	FALSE	n/a
54	Larch Terrace	SE	54 Larch Terrace x R1	54 Larch Terrace x R1, (SE)	0	60.9	61.2	56.5	56.7	-4.4	+0.3	-4.2	48.5	48.8	44.6	FALSE	n/a
54	Larch Terrace	SE	54 Larch Terrace x R1	54 Larch Terrace x R1, (SE)	1	62.4	62.7	57.9	58.1	-4.5	+0.3	-4.3	49.9	50.2	45.8	FALSE	n/a
56	Larch Terrace	NW	56 Larch Terrace x R1	56 Larch Terrace x R1, (NW)	0	49.2	49.4	47.7	47.8	-1.5	+0.2	-1.4	38.0	38.2	36.7	FALSE	n/a
56	Larch Terrace	NW	56 Larch Terrace x R1	56 Larch Terrace x R1, (NW)	1	50.9	51.1	49.6	49.8	-1.3	+0.2	-1.1	39.5	39.7	38.4	FALSE	n/a
56	Larch Terrace	SE	56 Larch Terrace x R1	56 Larch Terrace x R1, (SE)	0	60.6	60.8	56.0	56.2	-4.6	+0.2	-4.4	48.3	48.5	44.1	FALSE	n/a
56	Larch Terrace	SE	56 Larch Terrace x R1	56 Larch Terrace x R1, (SE)	1	62.1	62.4	57.4	57.6	-4.7	+0.3	-4.5	49.6	49.9	45.4	FALSE	n/a
58	Larch Terrace	SE	58 Larch Terrace x R1	58 Larch Terrace x R1, (SE)	0	60.4	60.6	55.8	56.0	-4.6	+0.2	-4.4	48.1	48.3	44.0	FALSE	n/a
58	Larch Terrace	SE	58 Larch Terrace x R1	58 Larch Terrace x R1, (SE)	1	61.9	62.1	57.1	57.3	-4.8	+0.2	-4.6	49.4	49.6	45.1	FALSE	n/a
58	Larch Terrace	NW	58 Larch Terrace x R1	58 Larch Terrace x R1, (NW)	0	48.3	48.5	47.1	47.3	-1.2	+0.2	-1.0	37.2	37.4	36.1	FALSE	n/a
58	Larch Terrace	NW	58 Larch Terrace x R1	58 Larch Terrace x R1, (NW)	1	50.3	50.5	49.3	49.5	-1.0	+0.2	-0.8	39.0	39.2	38.1	FALSE	n/a
6	Larch Terrace	W	6 Larch Terrace x R1	6 Larch Terrace x R1, (W)	0	46.9	47.1	47.5	47.6	+0.6	+0.2	+0.7	35.9	36.1	36.5	FALSE	n/a
6	Larch Terrace	W	6 Larch Terrace x R1	6 Larch Terrace x R1, (W)	1	49.1	49.3	49.5	49.7	+0.4	+0.2	+0.6	37.9	38.1	38.3	FALSE	n/a
6	Larch Terrace	E	6 Larch Terrace x R1	6 Larch Terrace x R1, (E)	0	62.7	63.0	61.5	61.7	-1.2	+0.3	-1.0	50.2	50.4	49.1	FALSE	n/a
6	Larch Terrace	E	6 Larch Terrace x R1	6 Larch Terrace x R1, (E)	1	64.9	65.2	63.6	63.8	-1.3	+0.3	-1.1	52.1	52.4	51.0	FALSE	n/a
60	Larch Terrace	SE	60 Larch Terrace x R1	60 Larch Terrace x R1, (SE)	0	60.2	60.5	55.7	55.9	-4.5	+0.3	-4.3	47.9	48.2	43.9	FALSE	n/a
60	Larch Terrace	SE	60 Larch Terrace x R1	60 Larch Terrace x R1, (SE)	1	61.7	61.9	57.1	57.3	-4.6	+0.2	-4.4	49.3	49.4	45.1	FALSE	n/a
60	Larch Terrace	SW	60 Larch Terrace x R1	60 Larch Terrace x R1, (SW)	0	56.2	56.4	50.3	50.5	-5.9	+0.2	-5.7	44.3	44.5	39.0	FALSE	n/a
60	Larch Terrace	SW	60 Larch Terrace x R1	60 Larch Terrace x R1, (SW)	1	57.8	58.1	52.0	52.2	-5.8	+0.3	-5.6	45.8	46.0	40.5	FALSE	n/a
60	Larch Terrace	NW	60 Larch Terrace x R1	60 Larch Terrace x R1, (NW)	0	47.7	48.0	46.7	46.9	-1.0	+0.3	-0.8	36.7	36.9	35.8	FALSE	n/a
60	Larch Terrace	NW	60 Larch Terrace x R1	60 Larch Terrace x R1, (NW)	1	50.0	50.3	49.2	49.4	-0.8	+0.3	-0.6	38.7	39.0	38.0	FALSE	n/a
62	Larch Terrace	NW	62 Larch Terrace x R1	62 Larch Terrace x R1, (NW)	0	47.3	47.6	46.7	46.9	-0.6	+0.3	-0.4	36.3	36.6	35.8	FALSE	n/a
62	Larch Terrace	NW	62 Larch Terrace x R1	62 Larch Terrace x R1, (NW)	1	49.5	49.8	49.0	49.2	-0.5	+0.3	-0.3	38.3	38.6	37.8	FALSE	n/a
62	Larch Terrace	NE	62 Larch Terrace x R1	62 Larch Terrace x R1, (NE)	0	56.2	56.5	51.1	51.3	-5.1	+0.3	-4.9	44.3	44.6	39.7	FALSE	n/a
62	Larch Terrace	NE	62 Larch Terrace x R1	62 Larch Terrace x R1, (NE)	1	57.8	58.1	52.7	52.9	-5.1	+0.3	-4.9	45.8	46.0	41.2	FALSE	n/a
62	Larch Terrace	SE	62 Larch Terrace x R1	62 Larch Terrace x R1, (SE)	0	59.9	60.2	55.6	55.8	-4.3	+0.3	-4.1	47.6	47.9	43.8	FALSE	n/a
62	Larch Terrace	SE	62 Larch Terrace x R1	62 Larch Terrace x R1, (SE)	1	61.3	61.6	56.9	57.1	-4.4	+0.3	-4.2	48.9	49.2	44.9	FALSE	n/a
64	Larch Terrace	NW	64 Larch Terrace x R1	64 Larch Terrace x R1, (NW)	0	47.2	47.4	46.6	46.8	-0.6	+0.2	-0.4	36.2	36.4	35.7	FALSE	n/a
64	Larch Terrace	NW	64 Larch Terrace x R1	64 Larch Terrace x R1, (NW)	1	49.3	49.5	48.8	49.0	-0.5	+0.2	-0.3	38.1	38.3	37.7	FALSE	n/a
64	Larch Terrace	SE	64 Larch Terrace x R1	64 Larch Terrace x R1, (SE)	0	59.8	60.1	55.5	55.7	-4.3	+0.3	-4.1	47.6	47.8	43.7	FALSE	n/a
64	Larch Terrace	SE	64 Larch Terrace x R1	64 Larch Terrace x R1, (SE)	1	61.1	61.4	56.8	57.0	-4.3	+0.3	-4.1	48.7	49.0	44.9	FALSE	n/a
66	Larch Terrace	SE	66 Larch Terrace x R1	66 Larch Terrace x R1, (SE)	0	59.6	59.9	55.5	55.7	-4.1	+0.3	-3.9	47.4	47.6	43.7	FALSE	n/a
66	Larch Terrace	SE	66 Larch Terrace x R1	66 Larch Terrace x R1, (SE)	1	60.9	61.2	56.6	56.8	-4.3	+0.3	-4.1	48.5	48.8	44.7	FALSE	n/a
66	Larch Terrace	NW	66 Larch Terrace x R1	66 Larch Terrace x R1, (NW)	0	47.0	47.3	46.6	46.7	-0.4	+0.3	-0.3	36.0	36.3	35.7	FALSE	n/a
66	Larch Terrace	NW	66 Larch Terrace x R1	66 Larch Terrace x R1, (NW)	1	49.1	49.3	48.7	48.9	-0.4	+0.2	-0.2	37.9	38.1	37.6	FALSE	n/a
68	Larch Terrace	SE	68 Larch Terrace x R1	68 Larch Terrace x R1, (SE)	0	59.3	59.5	55.3	55.5	-4.0	+0.2	-3.8	47.1	47.3	43.5	FALSE	n/a
68	Larch Terrace	SE	68 Larch Terrace x R1	68 Larch Terrace x R1, (SE)	1	60.7	61.0	56.5	56.7	-4.2	+0.3	-4.0	48.4	48.6	44.6	FALSE	n/a
68	Larch Terrace	SW	68 Larch Terrace x R1	68 Larch Terrace x R1, (SW)	0	55.0	55.2	50.7	50.9	-4.3	+0.2	-4.1	43.2	43.4	39.4	FALSE	n/a
68	Larch Terrace	SW	68 Larch Terrace x R1	68 Larch Terrace x R1, (SW)	1	56.8	57.0	52.3	52.5	-4.5	+0.2	-4.3	44.9	45.0	40.8	FALSE	n/a
68	Larch Terrace	NW	68 Larch Terrace x R1	68 Larch Terrace x R1, (NW)	0	46.9	47.1	46.5	46.6	-0.4	+0.2	-0.3	35.9	36.1	35.6	FALSE	n/a
68	Larch Terrace	NW	68 Larch Terrace x R1	68 Larch Terrace x R1, (NW)	1	48.9	49.1	48.5	48.7	-0.4	+0.2	-0.2	37.7	37.9	37.4	FALSE	n/a
70	Larch Terrace	NW	70 Larch Terrace x R1	70 Larch Terrace x R1, (NW)	0	46.8	47.0	46.5	46.7	-0.3	+0.2	-0.1	35.9	36.0	35.6	FALSE	n/a
70	Larch Terrace	NW	70 Larch Terrace x R1	70 Larch Terrace x R1, (NW)	1	48.7	48.9	48.4	48.6	-0.3	+0.2	-0.1	37.6	37.7	37.3	FALSE	n/a
70	Larch Terrace	NE	70 Larch Terrace x R1	70 Larch Terrace x R1, (NE)	0	55.7	55.9	51.1	51.3	-4.6	+0.2	-4.4	43.9	44.0	39.7	FALSE	n/a
70	Larch Terrace	NE	70 Larch Terrace x R1	70 Larch Terrace x R1, (NE)	1	57.3	57.5	52.8	53.0	-4.5	+0.2	-4.3	45.3	45.5	41.3	FALSE	n/a
70	Larch Terrace	SE	70 Larch Terrace x R1	70 Larch Terrace x R1, (SE)	0	58.6	58.9	54.9	55.1	-3.7	+0.3	-3.5	46.5	46.7	43.1	FALSE	n/a
70	Larch Terrace	SE	70 Larch Terrace x R1	70 Larch Terrace x R1, (SE)	1	60.2	60.4	56.1	56.3	-4.1	+0.2	-3.9	47.9	48.1	44.2	FALSE	n/a
72	Larch Terrace	SE	72 Larch Terrace x R1	72 Larch Terrace x R1, (SE)	0	58.3	58.6	54.7	54.9	-3.6	+0.3	-3.4	46.2	46.5	43.0	FALSE	n/a
72	Larch Terrace	SE	72 Larch Terrace x R1	72 Larch Terrace x R1, (SE)	1	59.9	60.1	56.0	56.2	-3.9	+0.2	-3.7	47.6	47.8	44.1	FALSE	n/a
72	Larch Terrace	NW	72 Larch Terrace x R1	72 Larch Terrace x R1, (NW)	0	46.6	46.9	46.4	46.6	-0.2	+0.3	0.0	35.7	35.9	35.5	FALSE	n/a
72	Larch Terrace	NW	72 Larch Terrace x R1	72 Larch Terrace x R1, (NW)	1	48.4	48.7	48.2	48.4	-0.2	+0.3	0.0	37.3	37.6	37.1	FALSE	n/a
74	Larch Terrace	NW	74 Larch Terrace x R1	74 Larch Terrace x R1, (NW)	0	46.5	46.8	46.4	46.5	-0.1	+0.3	0.0	35.6	35.9	35.5	FALSE	n/a
74	Larch Terrace	NW	74 Larch Terrace x R1	74 Larch Terrace x R1, (NW)	1	48.3	48.5	48.2	48.3	-0.1	+0.2	0.0	37.2	37.4	37.1	FALSE	n/a
74	Larch Terrace	SE	74 Larch Terrace x R1	74 Larch

Building No	Street	Façade	Address	Receptor	Floor	dB LA10,18h				Short-term	Long term		dB Lnight,outside			Long-term (night)	
											DM comparison	DS comparison				DM comparison	DS comparison
						DMby	DMfy	DSby	DSfy	DSby-DMby	DMfy-DMby	DSfy-DMby	DMby	DMfy	DSfy	DMfy-DMby	DSfy-DMby
78	Larch Terrace	SW	78 Larch Terrace x R1	78 Larch Terrace x R1, (SW)	0	48.3	48.5	46.4	46.6	-1.9	+0.2	-1.7	37.2	37.4	35.5	FALSE	n/a
78	Larch Terrace	SW	78 Larch Terrace x R1	78 Larch Terrace x R1, (SW)	1	50.4	50.6	48.0	48.2	-2.4	+0.2	-2.2	39.1	39.3	36.9	FALSE	n/a
78	Larch Terrace	SW	78 Larch Terrace x R1	78 Larch Terrace x R1, (SW)	0	47.7	47.8	45.6	45.8	-2.1	+0.1	-1.9	36.7	36.8	34.8	FALSE	n/a
78	Larch Terrace	SW	78 Larch Terrace x R1	78 Larch Terrace x R1, (SW)	1	49.8	49.9	47.2	47.4	-2.6	+0.1	-2.4	38.6	38.6	36.2	FALSE	n/a
78	Larch Terrace	SE	78 Larch Terrace x R1	78 Larch Terrace x R1, (SE)	0	48.3	48.5	46.2	46.4	-2.1	+0.2	-1.9	37.2	37.4	35.3	FALSE	n/a
78	Larch Terrace	SE	78 Larch Terrace x R1	78 Larch Terrace x R1, (SE)	1	50.3	50.5	47.9	48.1	-2.4	+0.2	-2.2	39.0	39.2	36.8	FALSE	n/a
78	Larch Terrace	SW	78 Larch Terrace x R1	78 Larch Terrace x R1, (SW)	0	49.4	49.6	47.4	47.6	-2.0	+0.2	-1.8	38.2	38.4	36.4	FALSE	n/a
78	Larch Terrace	SW	78 Larch Terrace x R1	78 Larch Terrace x R1, (SW)	1	51.3	51.4	48.8	49.0	-2.5	+0.1	-2.3	39.9	40.0	37.7	FALSE	n/a
8	Larch Terrace	E	8 Larch Terrace x R1	8 Larch Terrace x R1, (E)	0	62.7	63.0	61.5	61.6	-1.2	+0.3	-1.1	50.2	50.4	49.1	FALSE	n/a
8	Larch Terrace	E	8 Larch Terrace x R1	8 Larch Terrace x R1, (E)	1	64.9	65.2	63.6	63.8	-1.3	+0.3	-1.1	52.1	52.4	51.0	FALSE	n/a
8	Larch Terrace	S	8 Larch Terrace x R1	8 Larch Terrace x R1, (S)	0	59.4	59.7	58.2	58.4	-1.2	+0.3	-1.0	47.2	47.5	46.1	FALSE	n/a
8	Larch Terrace	S	8 Larch Terrace x R1	8 Larch Terrace x R1, (S)	1	61.4	61.7	60.3	60.5	-1.1	+0.3	-0.9	49.0	49.3	48.0	FALSE	n/a
8	Larch Terrace	W	8 Larch Terrace x R1	8 Larch Terrace x R1, (W)	0	46.8	46.9	47.2	47.3	+0.4	+0.1	+0.5	35.9	35.9	36.2	FALSE	n/a
8	Larch Terrace	W	8 Larch Terrace x R1	8 Larch Terrace x R1, (W)	1	48.9	49.1	49.1	49.2	+0.2	+0.2	+0.3	37.7	37.9	37.9	FALSE	n/a
1	Lochlands Grove	S	1 Lochlands Grove x R1	1 Lochlands Grove x R1, (S)	0	51.2	51.3	51.5	51.6	+0.3	+0.1	+0.4	39.8	39.9	40.1	FALSE	n/a
1	Lochlands Grove	S	1 Lochlands Grove x R1	1 Lochlands Grove x R1, (S)	1	51.5	51.7	51.8	52.0	+0.3	+0.2	+0.5	40.1	40.3	40.4	FALSE	n/a
1	Lochlands Grove	W	1 Lochlands Grove x R1	1 Lochlands Grove x R1, (W)	0	51.0	51.2	51.4	51.5	+0.4	+0.2	+0.5	39.6	39.8	40.0	FALSE	n/a
1	Lochlands Grove	W	1 Lochlands Grove x R1	1 Lochlands Grove x R1, (W)	1	51.3	51.4	51.6	51.7	+0.3	+0.1	+0.4	39.9	40.0	40.2	FALSE	n/a
1	Lochlands Grove	N	1 Lochlands Grove x R1	1 Lochlands Grove x R1, (N)	0	39.9	40.1	40.1	40.3	+0.2	+0.2	+0.4	29.6	29.8	29.8	FALSE	n/a
1	Lochlands Grove	N	1 Lochlands Grove x R1	1 Lochlands Grove x R1, (N)	1	42.7	42.9	43.0	43.2	+0.3	+0.2	+0.5	32.2	32.3	32.4	FALSE	n/a
1	Lochlands Grove	W	1 Lochlands Grove x R1	1 Lochlands Grove x R1, (W)	0	45.6	45.7	45.9	46.0	+0.3	+0.1	+0.4	34.8	34.9	35.0	FALSE	n/a
1	Lochlands Grove	W	1 Lochlands Grove x R1	1 Lochlands Grove x R1, (W)	1	46.1	46.2	46.4	46.5	+0.3	+0.1	+0.4	35.2	35.3	35.5	FALSE	n/a
1	Lochlands Grove	N	1 Lochlands Grove x R1	1 Lochlands Grove x R1, (N)	0	43.3	43.4	43.7	43.8	+0.4	+0.1	+0.5	32.7	32.8	33.1	FALSE	n/a
1	Lochlands Grove	N	1 Lochlands Grove x R1	1 Lochlands Grove x R1, (N)	1	44.5	44.7	45.0	45.1	+0.5	+0.2	+0.6	33.8	34.0	34.2	FALSE	n/a
1	Lochlands Grove	E	1 Lochlands Grove x R1	1 Lochlands Grove x R1, (E)	0	48.6	48.8	49.0	49.1	+0.4	+0.2	+0.5	37.5	37.7	37.8	FALSE	n/a
1	Lochlands Grove	E	1 Lochlands Grove x R1	1 Lochlands Grove x R1, (E)	1	49.4	49.5	49.7	49.9	+0.3	+0.1	+0.5	38.2	38.3	38.5	FALSE	n/a
1	Lochlands Grove	S	1 Lochlands Grove x R1	1 Lochlands Grove x R1, (S)	0	49.6	49.8	50.0	50.1	+0.4	+0.2	+0.5	38.4	38.6	38.7	FALSE	n/a
1	Lochlands Grove	S	1 Lochlands Grove x R1	1 Lochlands Grove x R1, (S)	1	50.2	50.3	50.5	50.7	+0.3	+0.1	+0.5	38.9	39.0	39.2	FALSE	n/a
1	Lochlands Grove	E	1 Lochlands Grove x R1	1 Lochlands Grove x R1, (E)	0	49.4	49.5	49.8	49.9	+0.4	+0.1	+0.5	38.2	38.3	38.6	FALSE	n/a
1	Lochlands Grove	E	1 Lochlands Grove x R1	1 Lochlands Grove x R1, (E)	1	50.0	50.1	50.4	50.5	+0.4	+0.1	+0.5	38.7	38.8	39.1	FALSE	n/a
10	Lochlands Grove	E	10 Lochlands Grove x R1	10 Lochlands Grove x R1, (E)	0	46.4	46.6	46.6	46.8	+0.2	+0.2	+0.4	35.5	35.7	35.7	FALSE	n/a
10	Lochlands Grove	E	10 Lochlands Grove x R1	10 Lochlands Grove x R1, (E)	1	48.1	48.3	48.3	48.5	+0.2	+0.2	+0.4	37.0	37.2	37.2	FALSE	n/a
10	Lochlands Grove	S	10 Lochlands Grove x R1	10 Lochlands Grove x R1, (S)	0	46.4	46.6	46.5	46.7	+0.1	+0.2	+0.3	35.5	35.7	35.6	FALSE	n/a
10	Lochlands Grove	S	10 Lochlands Grove x R1	10 Lochlands Grove x R1, (S)	1	47.8	48.0	48.1	48.2	+0.3	+0.2	+0.4	36.8	36.9	37.0	FALSE	n/a
10	Lochlands Grove	W	10 Lochlands Grove x R1	10 Lochlands Grove x R1, (W)	0	41.1	41.3	41.3	41.5	+0.2	+0.2	+0.4	30.7	30.9	30.9	FALSE	n/a
10	Lochlands Grove	W	10 Lochlands Grove x R1	10 Lochlands Grove x R1, (W)	1	43.2	43.4	43.4	43.6	+0.2	+0.2	+0.4	32.6	32.8	32.8	FALSE	n/a
10	Lochlands Grove	N	10 Lochlands Grove x R1	10 Lochlands Grove x R1, (N)	0	44.0	44.3	44.7	44.8	+0.7	+0.3	+0.8	33.3	33.6	34.0	FALSE	n/a
10	Lochlands Grove	N	10 Lochlands Grove x R1	10 Lochlands Grove x R1, (N)	1	45.8	46.0	46.5	46.7	+0.7	+0.2	+0.9	35.0	35.1	35.6	FALSE	n/a
11	Lochlands Grove	SE	11 Lochlands Grove x R1	11 Lochlands Grove x R1, (SE)	0	44.9	45.2	45.5	45.7	+0.6	+0.3	+0.8	34.1	34.4	34.7	FALSE	n/a
11	Lochlands Grove	SE	11 Lochlands Grove x R1	11 Lochlands Grove x R1, (SE)	1	46.2	46.5	46.9	47.1	+0.7	+0.3	+0.9	35.3	35.6	35.9	FALSE	n/a
11	Lochlands Grove	SE	11 Lochlands Grove x R1	11 Lochlands Grove x R1, (SE)	0	45.4	45.7	46.0	46.2	+0.6	+0.3	+0.8	34.6	34.9	35.1	FALSE	n/a
11	Lochlands Grove	SE	11 Lochlands Grove x R1	11 Lochlands Grove x R1, (SE)	1	46.7	47.0	47.3	47.5	+0.6	+0.3	+0.8	35.8	36.0	36.3	FALSE	n/a
11	Lochlands Grove	SW	11 Lochlands Grove x R1	11 Lochlands Grove x R1, (SW)	0	44.0	44.3	44.5	44.7	+0.5	+0.3	+0.7	33.3	33.6	33.8	FALSE	n/a
11	Lochlands Grove	SW	11 Lochlands Grove x R1	11 Lochlands Grove x R1, (SW)	1	45.5	45.8	46.0	46.2	+0.5	+0.3	+0.7	34.7	35.0	35.1	FALSE	n/a
11	Lochlands Grove	SW	11 Lochlands Grove x R1	11 Lochlands Grove x R1, (SW)	0	41.4	41.6	41.6	41.8	+0.2	+0.2	+0.4	31.0	31.2	31.2	FALSE	n/a
11	Lochlands Grove	SW	11 Lochlands Grove x R1	11 Lochlands Grove x R1, (SW)	1	43.3	43.5	43.6	43.8	+0.3	+0.2	+0.5	32.7	32.9	33.0	FALSE	n/a
11	Lochlands Grove	NW	11 Lochlands Grove x R1	11 Lochlands Grove x R1, (NW)	0	42.1	42.2	42.7	42.8	+0.6	+0.1	+0.7	31.6	31.7	32.2	FALSE	n/a
11	Lochlands Grove	NW	11 Lochlands Grove x R1	11 Lochlands Grove x R1, (NW)	1	43.8	43.9	44.4	44.5	+0.6	+0.1	+0.7	33.2	33.2	33.7	FALSE	n/a
11	Lochlands Grove	NW	11 Lochlands Grove x R1	11 Lochlands Grove x R1, (NW)	0	41.6	41.8	42.5	42.6	+0.9	+0.2	+1.0	31.2	31.4	32.0	FALSE	n/a
11	Lochlands Grove	NW	11 Lochlands Grove x R1	11 Lochlands Grove x R1, (NW)	1	43.2	43.4	44.0	44.1	+0.8	+0.2	+0.9	32.6	32.8	33.3	FALSE	n/a
12	Lochlands Grove	S	12 Lochlands Grove x R1	12 Lochlands Grove x R1, (S)	0	47.6	47.8	47.7	47.8	+0.1	+0.2	+0.2	36.6	36.8	36.7	FALSE	n/a
12	Lochlands Grove	S	12 Lochlands Grove x R1	12 Lochlands Grove x R1, (S)	1	48.7	48.9	48.8	48.9	+0.1	+0.2	+0.2	37.6	37.7	37.7	FALSE	n/a
12	Lochlands Grove	W	12 Lochlands Grove x R1	12 Lochlands Grove x R1, (W)	0	41.6	41.8	42.1	42.2	+0.5	+0.2	+0.6	31.2	31.4	31.6	FALSE	n/a
12	Lochlands Grove	W	12 Lochlands Grove x R1	12 Lochlands Grove x R1, (W)	1	43.5	43.6	43.8	44.0	+0.3	+0.1	+0.5	32.9	33.0	33.2	FALSE	n/a
12	Lochlands Grove	N	12 Lochlands Grove x R1	12 Lochlands Grove x R1, (N)	0	41.5	41.7	41.9	42.1	+0.4	+0.2	+0.6	31.1	31.3	31.4	FALSE	n/a
12	Lochlands Grove	N	12 Lochlands Grove x R1	12 Lochlands Grove x R1, (N)	1	43.8	44.0	44.2	44.4	+0.4	+0.2	+0.6	33.2	33.3	33.5	FALSE	n/a
12	Lochlands Grove	E	12 Lochlands Grove x R1	12 Lochlands Grove x R1, (E)	0	45.1	45.4	45.4	45.6	+0.3	+0.3	+0.5	34.3	34.6	34.6	FALSE	n/a
12	Lochlands Grove	E	12 Lochlands Grove x R1	12 Lochlands Grove x R1, (E)	1	47.0	47.2	47.3	47.5	+0.3	+0.2	+0.5	36.0	36.2	36.3	FALSE	n/a
13	Lochlands Grove	NW	13 Lochlands Grove x R1	13 Lochlands Grove x R1, (NW)	0	41.9	42.1	42.8	42.9	+0.9	+0.2	+1.0	31.4	31.6	32.3	FALSE	n/a
13	Lochlands Grove	NW	13 Lochlands Grove x R1	13 Lochlands Grove x R1, (NW)	1	43.3	43.5	44.1	44.2	+0.8	+0.2	+0.9	32.7	32.9	33.4	FALSE	n/a
13	Lochlands Grove	NE	13 Lochlands Grove x R1	13 Lochlands Grove x R1, (NE)	0	45.2	45.4	46.1	46.2	+0.9	+0.2	+1.0	34.4	34.6	35.2	FALSE	n/a
13	Lochlands Grove	NE	13 Lochlands Grove x R1	13 Lochlands Grove x R1, (NE)	1	46.3	46.5	47.2	47.3	+0.9	+0.2	+1.0	35.4	35.6	36.2	FALSE	n/a
13	Lochlands Grove	SE	13 Lochlands Grove x R1	13 Lochlands Grove x R1, (SE)	0	46.6	46.8	47.3	47.5	+0.7	+0.2	+0.9	35.7	35.9	36.3	FALSE	n/a
13	Lochlands Grove	SE	13 Lochlands Grove x R1	13 Lochlands Grove x R1, (SE)	1	47.6	47.8	48.3	48.5	+0.7	+0.2	+0.9	36.6	36.8	37.2	FALSE	n/a
13	Lochlands Grove	SW	13 Lochlands Grove x R1	13 Lochlands Grove x R1, (SW)	0	37.9	38.1	38.2	38.4	+0.3	+0.2	+0.5	27.8	28.0	28.1	FALSE	n/a
13	Lochlands Grove	SW	13 Lochlands Grove x R1	13 Lochlands Grove x R1, (SW)	1	40.7	40.9	41.0	41.2	+0.3	+0.2	+0.5	30.4	30.5	30.6	FALSE	n/a
13	Lochlands Grove	SE	13 Lochlands Grove x R1	13 Lochlands Grove x R1, (SE)	0	38.2	38.4	38.6	38.7	+0.4	+0.2	+0.5	28.1	28.3	28.5	FALSE	n/a
13	Lochlands Grove	SE	13 Lochlands Grove x R1	13 Lochlands Grove x R1, (SE)	1	41.0	41.2	41.4	41.6	+0.4	+0.2	+0.6	30.6	30.8	31.0	FALSE	n/a
14	Lochlands Grove	S	14 Lochlands Grove x R1	14 Lochlands Grove x R1, (S)	0	47.9	48.1	48.1	48.3	+0.2	+0.2	+0.4	36.8	37.0	37.0	FALSE	n/a
14	Lochlands Grove	S	14 Lochlands Grove x R1	14 Lochlands Grove x R1, (S)	1	48.8	49.0	49.0	49.1	+0.2	+0.2	+0.3	37.7	37.8	37.8	FALSE	n/a
14	Lochlands Grove	W	14 Lochlands Grove x R1	14 Lochlands Grove x R1, (W)	0	46.7	46.8	47.0	47.1	+0.3	+0.1	+0.4	35.8	35.9	36.0	FALSE	n/a
14	Lochlands Grove	W	14 Lochlands Grove x R1	14 Lochlands Grove x R1, (W)	1	47.2	47.3	47.5	47.6	+0.3	+0.1	+0.4	36.2	36.3	36.5	FALSE	n/a
14	Lochlands Grove	N	14 Lochlands Grove x R1	14 Lochlands Grove x R1, (N)	0	42.4	42.6	42.9	43.0	+0.5	+0.2	+0.6	31.9	32.1	32.3	FALSE	n/a
14	Lochlands Grove	N	14 Lochlands Grove x R1	14 Lochlands Grove x R1, (N)	1	44.2	44.4	44.7	44.9	+0.5	+0.2	+0.7	33.5	33.7	34.0	FALSE	n/a
14	Lochlands Grove	E	14 Lochlands Grove x R1	14 Lochlands Grove x R1, (E)	0	43.2	43.4	43.4	43.6	+0.2	+0.2	+0.4	32.6	32.8	32.8	FALSE	n/a
14	Lochlands Grove	E	14 Lochlands Grove x R1	14 Lochlands Grove x R1, (E)	1	45.2	45.4	45.4	45.6	+0.2	+0.2	+0.4	34.4	34.6	34.6	FALSE	n/a
16	Lochlands Grove	E	16 Lochlands Grove x R1	16 Lochlands Grove x R1, (E)	0	44.3	44.5	44.9	45.0	+0.6	+0.2	+0.7	33.6	33.8	34.1	FALSE	n/a
16	Lochlands Grove	E	16 Lochlands Grove x R1	16 Lochlands Grove x R1, (E)	1	46.1	46.3	46.7	46.9	+0.6	+0.2	+0.8	35.2	35.4	35.8	FALSE	n/a
16	Lochlands Grove	S	16 Lochlands Grove x R1	16 Lochlands Grove x R1, (S)	0	46.1	46.3	46.3	46.4	+0.2	+0.2	+0.3	35.2	35.4	35.4	FALSE	n/a
16	Lochlands Grove	S	16 Lochlands Grove x R1	16 Lochlands Grove x R1, (S)	1	47.4	47.6	47.5	47.7	+0.1	+0.2	+0.3	36.4	36.6	36.5	FALSE	n/a
16	Lochlands Grove	W	16 Lochlands Grove x R1	16 Lochlands Grove x R1, (W)	0	45.4	45.6	45.7	45.9	+0.3	+0.2	+0.5	34.6	34.8	34.9	FALSE	n/a
16	Lochlands Grove	W	16 Lochlands Grove x R1	16 Lochlands Grove x R1, (W)	1	46.2	46.3	46.5	46.6	+0.3	+0.1	+0.4	35.3	35.4	35.6	FALSE	n/a
16	Lochlands Grove	N	16 Lochlands Grove x R1	16 Lochlands Grove x R1, (N)	0	42.5	42.7	43.2	43.3	+0.7	+0.2	+0.8	32.0	32.2	32.6	FALSE	n/a
16	Lochlands Grove	N	16 Lochlands Grove x R1	16 Lochlands Grove x R1, (N)	1	44.2	44.5	44.9	45.1	+0.7	+0.3	+0.9	33.5	33.8	34.1	FALSE	n/a
18	Lochlands Grove	W	18 Lochlands Grove x R1	18 Lochlands Grove x R1, (W)	0	44.6	44.8	44.9	45.1	+0.3	+0.2	+0.5	33.9	34.1	34.1	FALSE	n/a
18	Lochlands Grove	W	18 Lochlands Grove x R1	18 Lochlands Grove x R1, (W)	1	45.5	45.7	45.8	46.0	+0.3	+0.2	+0.5	34.7	34.9	35.0	FALSE	n/a
18	Lochlands Grove	W	18 Lochlands Grove x R1	18 Lochlands Grove x R1, (W)	0	44.0	44.1	44.4	44.5	+0.4	+0.1	+0.5	33.3	33.4	33.7	FALSE	n/a
18	Lochlands Grove	W	18 Lochlands Grove x R1	18 Lochlands Grove x R1, (W)	1	45.1	45.3	45.5	45.6	+0.4	+0.2	+0.5	34.3	34.5	34.7	FALSE	n/a
18	Lochlands Grove	N	18 Lochlands Grove x R1	18 Lochlands Grove x R1, (N)	0	43.7	43.9	44.5	44.7	+0.8	+0.2	+1.0	33.1	33.2	33.8	FALSE	n/a
18	Lochlands Grove	N	18 Lochlands Grove x R1	18 Lochlands Grove x R1, (N)	1	45.3	45.5	46.1	46.3	+0.8	+0.2	+1.0	34.5	34.7	35.2	FALSE	n/a
18	Lochlands Grove	E	18 Lochlands Grove x R1	18 Lochlands Grove x R1, (E)	0	45.8	46.0	46.4	46.6	+0.6	+0.2	+0.8	35.0	35.1	35.5	FALSE	n/a
18	Lochlands Grove	E	18 Lochlands Grove x R1	18 Lochlands Grove x R1, (E)	1	47.3	47.5	48.0	48.1	+0.7	+0.2	+0.8	36.3	36.5	36.9	FALSE	n/a
18	Lochlands Grove	E	18 Lochlands Grove x R1	18 Lochlands Grove x R1, (E)	0	45.4	45.7	46.0	46.2	+0.6	+0.3	+0.8	34.6	34.9	35.1	FALSE	n/a
18	Lochlands Grove	E	18 Lochlands Grove x R1	18 Lochlands Grove x R1, (E)	1	47.1	47.3	47.6	47.8	+0.5	+0.2	+0.7	36.1	36.3	36.6	FALSE	n/a
18	Lochlands Grove	S	18 Lochlands Grove x R1	18 Lochlands Grove x R1, (S)	0	42.8	43.1	43.4	43.6	+0.6	+0.3	+0.8	32.3	32.5	32.8	FALSE	n/a
18	Lochlands Grove	S	18 Lochlands Grove x R1	18 Lochlands Grove x R1, (S)	1	44.7	44.9	45.3	45.5	+0.6	+0.2	+0.8	34.0	34.1	34.5	FALSE	n/a
2	Lochlands Grove	NE	2 Lochlands Grove x R1	2 Lochlands Grove x R1, (NE)	0	46.1	46.3	45.5	45.7	-0.6	+0.2	-0.4	35.2	35.4	34.7	FALSE	n/a
2	Lochlands Grove	NE	2 Lochlands Grove x R1	2 Lochlands Grove x R1, (NE)	1	47.8	48.0	47.1	47.3	-0.7	+0.2	-0.5	36.8	36.9	36.1	FALSE	n/a
2	Lochlands Grove	SE	2 Lochlands Grove x R1	2 Lochlands Grove x R1, (SE)	0	48.8	49.0	48.6	48.8	-0.2	+0.2	0.0	37.7	37.8	37.5	FALSE	n/a
2	Lochlands Grove	SE	2 Lochlands Grove x R1	2 Lochlands Grove x R1, (SE)	1	50.1	50.3	49.7	49.9	-0.4	+0.2	-0.2	38.8	39.0	38.5	FALSE	n/a
2	Lochlands Grove	SW	2 Lochlands Grove x R1	2 Lochlands Grove x R1, (SW)	0	47.8	48.0	47.8	47.9	0.0	+0.2	+0.1	36.8	36.9	36.8	FALSE	n/a
2	Lochlands Grove	SW	2 Lochlands Grove x R1	2 Lochlands Grove x R1, (SW)	1	48.8	49.0	48.6	48.8	-0.2	+0.2	0.0	37.7	37.8	37.5	FALSE	n/a
2	Lochlands Grove	NW	2 Lochlands Grove x R1	2 Lochlands Grove x R1, (NW)	0	46.5	46.6	46.8	46.9	+0.3	+0.1	+0.4	35.6	35.7	35.9	FALSE	n/a
2	Lochlands Grove	NW	2 Lochlands Grove x R1	2 Lochlands Grove x R1, (NW)	1	47.1	47.3	47.5	47.6	+0.4	+0.2	+0.5	36.1	36.3	36.5	FALSE	n/a
3	Lochlands Grove	S	3 Lochlands Grove x R1	3 Lochlands Grove x R1, (S)	0	43.5	43.6	43.8	44.0	+0.3	+0.1	+0.5	32.9	33.0	33.2	FALSE	n/a
3	Lochlands Grove	S	3 Lochlands Grove x R1	3 Lochlands Grove x R1, (S)	1	44.8	45.0	45.2	45.4	+0.4	+0.2	+0.6	34.1	34.2	34.4	FALSE	n/a
3	Lochlands Grove	W	3 Lochlands Grove x R1	3 Lochlands Grove x R1, (W)	0	46.6	46.7	46.9	47.0	+0.3	+0.1	+0.4	35.7	35.8	35.9	FALSE	n/a
3	Lochlands Grove	W	3 Lochlands Grove x R1	3 Lochlands Grove x R1, (W)	1	47.0	47.2	47.4	47.5	+0.4	+0.2	+0.5	36.0	36.2	36.4	FALSE	n/a
3	Lochlands Grove	N	3 Lochlands Grove x R1	3 Lochlands Grove x R1, (N)	0	42.8	42.9	43.2	43.3	+0.4	+0.1	+0.5	32.3	32.3	32.6	FALSE	n/a
3	Lochlands Grove	N	3 Lochlands Grove x R1	3 Lochlands Grove x R1, (N)	1	44.1	44.3	44.6	44.8	+0.5	+0.2	+0.7	33.4	33.6	33.9	FALSE	n/a
3	Lochlands Grove	E	3 Lochlands Grove x R1	3 Lochlands Grove x R1, (E)	0	45.4	45.6	45.7	45.8	+0.3	+0.2	+0.4	34.6	34.8	34.9	FALSE	n/a
3	Lochlands Grove	E	3 Lochlands Grove x R1	3 Lochlands Grove x R1, (E)	1	46.9	47.1	47.2	47.4	+0.3	+0.2	+0.5	35.9	36.1	36.2	FALSE	n/a
4	Lochlands Grove	NE	4 Lochlands Grove x R1	4 Lochlands Grove x R1, (NE)	0	44.9	45.1	44.7	44.9	-0.2	+0.2	0.0	34.1	34.3	34.0	FALSE	n/a
4	Lochlands Grove	NE	4 Lochlands Grove x R1	4 Lochlands Grove x R1, (NE)	1	46.7	47.0	46.5	46.7	-0.2	+0.3	0.0	35.8	36.0	35.6	FALSE	n/a
4	Lochlands Grove	SE	4 Lochlands Grove x R1	4 Lochlands Grove x R1, (SE)	0	47.7	47.9	47.1	47.3	-0.6	+0.2	-0.4	36.7	36.8	36.1	FALSE	n/a
4	Lochlands Grove	SE	4 Lochlands Grove x R1	4 Lochlands Grove x R1, (SE)	1	49.3	49.5	48.6	48.8	-0.7	+0.2	-0.5	38.1	38.3	37.5	FALSE	n/a
4	Lochlands Grove	SW	4 Lochlands Grove x R1	4 Lochlands Grove x R1, (SW)	0	45.5	45.7	44.6	44.8	-0.9	+0.2	-0.7	34.7	34.9	33.9	FALSE	n/a
4	Lochlands Grove	SW	4 Lochlands Grove x R1	4 Lochlands Grove x R1, (SW)	1	47.3	47.5	46.0	46.2	-1.3	+0.2	-1.1	36.3	36.5	35.1	FALSE	n/a
4	Lochlands Grove	NW	4 Lochlands Grove x R1	4 Lochlands Grove x R1, (NW)	0	45.4	45.5	45.7	45.9	+0.3	+0.1	+0.5	34.6	34.7	34.9	FALSE	n/a
4	Lochlands Grove	NW	4 Lochlands Grove x R1	4 Lochlands Grove x R1, (NW)	1	46.3	46.4	46.6	46.7	+0.3	+0.1	+0.4	35.4	35.5	35.7	FALSE	n/a
5	Lochlands Grove	W	5 Lochlands Grove x R1	5 Lochlands Grove x R1, (W)	0	43.7	43.8	43.9	44.1	+0.2	+0.1	+0.4	33.1	33.2	33.2	FALSE	n/a
5	Lochlands Grove	W	5 Lochlands Grove x R1	5 Lochlands Grove x R1, (W)	1	44.6	44.7	44.8	45.0	+0.2	+0.1	+0.4	33.9	34.0	34.1	FALSE	n/a
5	Lochlands Grove	W	5 Lochlands Grove x R1	5 Lochlands Grove x R1, (W)	0	44.8	45.0	45.2	45.3	+0.4	+0.2	+0.5	34.1	34.2	34.4	FALSE	n/a
5	Lochlands Grove	W	5 Lochlands Grove x R1	5 Lochlands Grove x R1, (W)	1	45.6	45.8	46.0	46.1	+0.4	+0.2	+0.5	34.8	35.0	35.1	FALSE	n/a
5	Lochlands Grove	N	5 Lochlands Grove x R1	5 Lochlands Grove x R1, (N)	0	40.9	41.1	41.5	41.7	+0.6	+0.2	+0.8	30.5	30.7	31.1	FALSE	n/a
5	Lochlands Grove	N	5 Lochlands Grove x R1	5 Lochlands Grove x R1, (N)	1	42.8	43.1	43.5	43.6	+0.7	+0.3	+0.8

Building No	Street	Façade	Address	Receptor	Floor	dB LA10,18h				Short-term	Long term		dB Lnight,outside			Long-term (night)	
											DM comparison	DS comparison				DM comparison	DS comparison
						DMby	DMfy	DSby	DSfy	DSby-DMby	DMfy-DMby	DSfy-DMby	DMby	DMfy	DSfy	DMfy-DMby	DSfy-DMby
6	Lochlands Grove	NW	6 Lochlands Grove x R1	6 Lochlands Grove x R1, (NW)	1	44.0	44.3	44.3	44.5	+0.3	+0.3	+0.5	33.3	33.6	33.6	FALSE	n/a
7	Lochlands Grove	S	7 Lochlands Grove x R1	7 Lochlands Grove x R1, (S)	0	41.4	41.6	41.8	41.9	+0.4	+0.2	+0.5	31.0	31.2	31.4	FALSE	n/a
7	Lochlands Grove	S	7 Lochlands Grove x R1	7 Lochlands Grove x R1, (S)	1	43.5	43.7	44.0	44.1	+0.5	+0.2	+0.6	32.9	33.1	33.3	FALSE	n/a
7	Lochlands Grove	W	7 Lochlands Grove x R1	7 Lochlands Grove x R1, (W)	0	44.6	44.8	45.0	45.1	+0.4	+0.2	+0.5	33.9	34.1	34.2	FALSE	n/a
7	Lochlands Grove	W	7 Lochlands Grove x R1	7 Lochlands Grove x R1, (W)	1	45.4	45.5	45.7	45.9	+0.3	+0.1	+0.5	34.6	34.7	34.9	FALSE	n/a
7	Lochlands Grove	N	7 Lochlands Grove x R1	7 Lochlands Grove x R1, (N)	0	40.9	41.1	41.6	41.8	+0.7	+0.2	+0.9	30.5	30.7	31.2	FALSE	n/a
7	Lochlands Grove	N	7 Lochlands Grove x R1	7 Lochlands Grove x R1, (N)	1	42.7	43.0	43.4	43.6	+0.7	+0.3	+0.9	32.2	32.4	32.8	FALSE	n/a
7	Lochlands Grove	E	7 Lochlands Grove x R1	7 Lochlands Grove x R1, (E)	0	44.5	44.7	44.9	45.0	+0.4	+0.2	+0.5	33.8	34.0	34.1	FALSE	n/a
7	Lochlands Grove	E	7 Lochlands Grove x R1	7 Lochlands Grove x R1, (E)	1	46.0	46.2	46.4	46.6	+0.4	+0.2	+0.6	35.1	35.3	35.5	FALSE	n/a
8	Lochlands Grove	SW	8 Lochlands Grove x R1	8 Lochlands Grove x R1, (SW)	0	44.5	44.7	43.7	43.9	-0.8	+0.2	-0.6	33.8	34.0	33.1	FALSE	n/a
8	Lochlands Grove	SW	8 Lochlands Grove x R1	8 Lochlands Grove x R1, (SW)	1	46.4	46.6	45.6	45.8	-0.8	+0.2	-0.6	35.5	35.7	34.8	FALSE	n/a
8	Lochlands Grove	NW	8 Lochlands Grove x R1	8 Lochlands Grove x R1, (NW)	0	41.9	42.1	41.4	41.5	-0.5	+0.2	-0.4	31.4	31.6	31.0	FALSE	n/a
8	Lochlands Grove	NW	8 Lochlands Grove x R1	8 Lochlands Grove x R1, (NW)	1	44.0	44.2	43.5	43.6	-0.5	+0.2	-0.4	33.3	33.5	32.9	FALSE	n/a
8	Lochlands Grove	SW	8 Lochlands Grove x R1	8 Lochlands Grove x R1, (SW)	0	41.8	41.9	41.1	41.3	-0.7	+0.1	-0.5	31.4	31.4	30.7	FALSE	n/a
8	Lochlands Grove	SW	8 Lochlands Grove x R1	8 Lochlands Grove x R1, (SW)	1	44.0	44.1	43.3	43.5	-0.7	+0.1	-0.5	33.3	33.4	32.7	FALSE	n/a
8	Lochlands Grove	NW	8 Lochlands Grove x R1	8 Lochlands Grove x R1, (NW)	0	43.6	43.7	44.0	44.1	+0.4	+0.1	+0.5	33.0	33.1	33.3	FALSE	n/a
8	Lochlands Grove	NW	8 Lochlands Grove x R1	8 Lochlands Grove x R1, (NW)	1	45.2	45.4	45.6	45.8	+0.4	+0.2	+0.6	34.4	34.6	34.8	FALSE	n/a
8	Lochlands Grove	NE	8 Lochlands Grove x R1	8 Lochlands Grove x R1, (NE)	0	46.4	46.7	46.5	46.7	+0.1	+0.3	+0.3	35.5	35.8	35.6	FALSE	n/a
8	Lochlands Grove	NE	8 Lochlands Grove x R1	8 Lochlands Grove x R1, (NE)	1	48.1	48.3	48.3	48.5	+0.2	+0.2	+0.4	37.0	37.2	37.2	FALSE	n/a
8	Lochlands Grove	SE	8 Lochlands Grove x R1	8 Lochlands Grove x R1, (SE)	0	47.8	48.0	47.5	47.7	-0.3	+0.2	-0.1	36.8	36.9	36.5	FALSE	n/a
8	Lochlands Grove	SE	8 Lochlands Grove x R1	8 Lochlands Grove x R1, (SE)	1	49.3	49.6	49.2	49.4	-0.1	+0.3	+0.1	38.1	38.4	38.0	FALSE	n/a
9	Lochlands Grove	W	9 Lochlands Grove x R1	9 Lochlands Grove x R1, (W)	0	45.0	45.1	45.4	45.5	+0.4	+0.1	+0.5	34.2	34.3	34.6	FALSE	n/a
9	Lochlands Grove	W	9 Lochlands Grove x R1	9 Lochlands Grove x R1, (W)	1	45.7	45.9	46.1	46.2	+0.4	+0.2	+0.5	34.9	35.0	35.2	FALSE	n/a
9	Lochlands Grove	W	9 Lochlands Grove x R1	9 Lochlands Grove x R1, (W)	0	43.5	43.7	43.9	44.0	+0.4	+0.2	+0.5	32.9	33.1	33.2	FALSE	n/a
9	Lochlands Grove	W	9 Lochlands Grove x R1	9 Lochlands Grove x R1, (W)	1	44.3	44.4	44.6	44.8	+0.3	+0.1	+0.5	33.6	33.7	33.9	FALSE	n/a
9	Lochlands Grove	N	9 Lochlands Grove x R1	9 Lochlands Grove x R1, (N)	0	41.1	41.4	41.8	42.0	+0.7	+0.3	+0.9	30.7	31.0	31.4	FALSE	n/a
9	Lochlands Grove	N	9 Lochlands Grove x R1	9 Lochlands Grove x R1, (N)	1	43.0	43.2	43.7	43.9	+0.7	+0.2	+0.9	32.4	32.6	33.1	FALSE	n/a
9	Lochlands Grove	E	9 Lochlands Grove x R1	9 Lochlands Grove x R1, (E)	0	44.8	45.1	45.4	45.6	+0.6	+0.3	+0.8	34.1	34.3	34.6	FALSE	n/a
9	Lochlands Grove	E	9 Lochlands Grove x R1	9 Lochlands Grove x R1, (E)	1	46.3	46.5	46.9	47.1	+0.6	+0.2	+0.8	35.4	35.6	35.9	FALSE	n/a
9	Lochlands Grove	E	9 Lochlands Grove x R1	9 Lochlands Grove x R1, (E)	0	44.4	44.6	44.9	45.0	+0.5	+0.2	+0.6	33.7	33.9	34.1	FALSE	n/a
9	Lochlands Grove	E	9 Lochlands Grove x R1	9 Lochlands Grove x R1, (E)	1	45.9	46.1	46.4	46.5	+0.5	+0.2	+0.6	35.0	35.2	35.5	FALSE	n/a
9	Lochlands Grove	S	9 Lochlands Grove x R1	9 Lochlands Grove x R1, (S)	0	40.5	40.7	41.1	41.3	+0.6	+0.2	+0.8	30.2	30.4	30.7	FALSE	n/a
9	Lochlands Grove	S	9 Lochlands Grove x R1	9 Lochlands Grove x R1, (S)	1	42.5	42.7	43.1	43.3	+0.6	+0.2	+0.8	32.0	32.2	32.5	FALSE	n/a
1	Macdonald Court	NW	1 Macdonald Court x R1	1 Macdonald Court x R1, (NW)	0	52.7	52.8	52.6	52.7	-0.1	+0.1	0.0	41.2	41.3	41.1	FALSE	n/a
1	Macdonald Court	NW	1 Macdonald Court x R1	1 Macdonald Court x R1, (NW)	1	52.8	52.9	52.7	52.8	-0.1	+0.1	0.0	41.3	41.3	41.2	FALSE	n/a
1	Macdonald Court	NE	1 Macdonald Court x R1	1 Macdonald Court x R1, (NE)	0	46.2	46.4	42.5	42.7	-3.7	+0.2	-3.5	35.3	35.5	32.0	FALSE	n/a
1	Macdonald Court	NE	1 Macdonald Court x R1	1 Macdonald Court x R1, (NE)	1	47.5	47.7	44.2	44.4	-3.3	+0.2	-3.1	36.5	36.7	33.5	FALSE	n/a
1	Macdonald Court	SE	1 Macdonald Court x R1	1 Macdonald Court x R1, (SE)	0	51.7	51.8	50.4	50.6	-1.3	+0.1	-1.1	40.3	40.4	39.1	FALSE	n/a
1	Macdonald Court	SE	1 Macdonald Court x R1	1 Macdonald Court x R1, (SE)	1	52.4	52.5	51.0	51.2	-1.4	+0.1	-1.2	40.9	41.0	39.6	FALSE	n/a
1	Macdonald Court	SE	1 Macdonald Court x R1	1 Macdonald Court x R1, (SE)	0	51.6	51.8	50.5	50.7	-1.1	+0.2	-0.9	40.2	40.4	39.2	FALSE	n/a
1	Macdonald Court	SE	1 Macdonald Court x R1	1 Macdonald Court x R1, (SE)	1	52.3	52.4	51.1	51.2	-1.2	+0.1	-1.1	40.8	40.9	39.7	FALSE	n/a
1	Macdonald Court	SW	1 Macdonald Court x R1	1 Macdonald Court x R1, (SW)	0	53.6	53.7	53.0	53.2	-0.6	+0.1	-0.4	42.0	42.1	41.4	FALSE	n/a
1	Macdonald Court	SW	1 Macdonald Court x R1	1 Macdonald Court x R1, (SW)	1	53.9	54.0	53.4	53.5	-0.5	+0.1	-0.4	42.2	42.3	41.8	FALSE	n/a
10	Macdonald Court	NW	10 Macdonald Court x R1	10 Macdonald Court x R1, (NW)	0	45.0	45.2	44.4	44.6	-0.6	+0.2	-0.4	34.2	34.4	33.7	FALSE	n/a
10	Macdonald Court	NW	10 Macdonald Court x R1	10 Macdonald Court x R1, (NW)	1	46.5	46.6	45.7	45.8	-0.8	+0.1	-0.7	35.6	35.7	34.9	FALSE	n/a
10	Macdonald Court	NE	10 Macdonald Court x R1	10 Macdonald Court x R1, (NE)	0	51.7	51.9	45.1	45.3	-6.6	+0.2	-6.4	40.3	40.4	34.3	FALSE	n/a
10	Macdonald Court	NE	10 Macdonald Court x R1	10 Macdonald Court x R1, (NE)	1	52.8	53.0	46.7	46.9	-6.1	+0.2	-5.9	41.3	41.4	35.8	FALSE	n/a
10	Macdonald Court	SE	10 Macdonald Court x R1	10 Macdonald Court x R1, (SE)	0	53.4	53.6	47.7	47.9	-5.7	+0.2	-5.5	41.8	42.0	36.7	FALSE	n/a
10	Macdonald Court	SE	10 Macdonald Court x R1	10 Macdonald Court x R1, (SE)	1	54.7	54.9	49.4	49.6	-5.3	+0.2	-5.1	43.0	43.1	38.2	FALSE	n/a
11	Macdonald Court	NE	11 Macdonald Court x R1	11 Macdonald Court x R1, (NE)	0	44.2	44.4	42.5	42.7	-1.7	+0.2	-1.5	33.5	33.7	32.0	FALSE	n/a
11	Macdonald Court	NE	11 Macdonald Court x R1	11 Macdonald Court x R1, (NE)	1	45.8	46.0	44.3	44.5	-1.5	+0.2	-1.3	35.0	35.1	33.6	FALSE	n/a
11	Macdonald Court	SE	11 Macdonald Court x R1	11 Macdonald Court x R1, (SE)	0	48.2	48.4	47.6	47.8	-0.6	+0.2	-0.4	37.1	37.3	36.6	FALSE	n/a
11	Macdonald Court	SE	11 Macdonald Court x R1	11 Macdonald Court x R1, (SE)	1	49.2	49.3	48.4	48.6	-0.8	+0.1	-0.6	38.0	38.1	37.3	FALSE	n/a
11	Macdonald Court	SW	11 Macdonald Court x R1	11 Macdonald Court x R1, (SW)	0	48.8	48.9	48.1	48.2	-0.7	+0.1	-0.6	37.7	37.7	37.0	FALSE	n/a
11	Macdonald Court	SW	11 Macdonald Court x R1	11 Macdonald Court x R1, (SW)	1	49.6	49.7	48.7	48.8	-0.9	+0.1	-0.8	38.4	38.5	37.6	FALSE	n/a
12	Macdonald Court	NE	12 Macdonald Court x R1	12 Macdonald Court x R1, (NE)	0	50.5	50.7	45.0	45.2	-5.5	+0.2	-5.3	39.2	39.4	34.2	FALSE	n/a
12	Macdonald Court	NE	12 Macdonald Court x R1	12 Macdonald Court x R1, (NE)	1	51.5	51.7	46.5	46.7	-5.0	+0.2	-4.8	40.1	40.3	35.6	FALSE	n/a
12	Macdonald Court	SE	12 Macdonald Court x R1	12 Macdonald Court x R1, (SE)	0	50.4	50.6	46.5	46.7	-3.9	+0.2	-3.7	39.1	39.3	35.6	FALSE	n/a
12	Macdonald Court	SE	12 Macdonald Court x R1	12 Macdonald Court x R1, (SE)	1	51.5	51.7	47.9	48.1	-3.6	+0.2	-3.4	40.1	40.3	36.8	FALSE	n/a
12	Macdonald Court	SW	12 Macdonald Court x R1	12 Macdonald Court x R1, (SW)	0	46.5	46.7	45.3	45.5	-1.2	+0.2	-1.0	35.6	35.8	34.5	FALSE	n/a
12	Macdonald Court	SW	12 Macdonald Court x R1	12 Macdonald Court x R1, (SW)	1	48.1	48.3	46.8	47.0	-1.3	+0.2	-1.1	37.0	37.2	35.9	FALSE	n/a
13	Macdonald Court	SW	13 Macdonald Court x R1	13 Macdonald Court x R1, (SW)	0	48.4	48.5	47.7	47.8	-0.7	+0.1	-0.6	37.3	37.4	36.7	FALSE	n/a
13	Macdonald Court	SW	13 Macdonald Court x R1	13 Macdonald Court x R1, (SW)	1	49.2	49.3	48.5	48.6	-0.7	+0.1	-0.6	38.0	38.1	37.4	FALSE	n/a
13	Macdonald Court	NW	13 Macdonald Court x R1	13 Macdonald Court x R1, (NW)	0	43.6	43.8	43.5	43.6	-0.1	+0.2	0.0	33.0	33.2	32.9	FALSE	n/a
13	Macdonald Court	NW	13 Macdonald Court x R1	13 Macdonald Court x R1, (NW)	1	44.7	44.8	44.3	44.5	-0.4	+0.1	-0.2	34.0	34.1	33.6	FALSE	n/a
13	Macdonald Court	NE	13 Macdonald Court x R1	13 Macdonald Court x R1, (NE)	0	43.8	44.0	42.2	42.4	-1.6	+0.2	-1.4	33.2	33.3	31.7	FALSE	n/a
13	Macdonald Court	NE	13 Macdonald Court x R1	13 Macdonald Court x R1, (NE)	1	45.4	45.6	43.9	44.1	-1.5	+0.2	-1.3	34.6	34.8	33.2	FALSE	n/a
14	Macdonald Court	SW	14 Macdonald Court x R1	14 Macdonald Court x R1, (SW)	0	46.0	46.1	44.5	44.6	-1.5	+0.1	-1.4	35.1	35.2	33.8	FALSE	n/a
14	Macdonald Court	SW	14 Macdonald Court x R1	14 Macdonald Court x R1, (SW)	1	47.6	47.8	46.1	46.2	-1.5	+0.2	-1.4	36.6	36.8	35.2	FALSE	n/a
14	Macdonald Court	NW	14 Macdonald Court x R1	14 Macdonald Court x R1, (NW)	0	42.4	42.5	41.7	41.8	-0.7	+0.1	-0.6	31.9	32.0	31.3	FALSE	n/a
14	Macdonald Court	NW	14 Macdonald Court x R1	14 Macdonald Court x R1, (NW)	1	44.3	44.4	43.5	43.6	-0.8	+0.1	-0.7	33.6	33.7	32.9	FALSE	n/a
14	Macdonald Court	NE	14 Macdonald Court x R1	14 Macdonald Court x R1, (NE)	0	50.1	50.3	44.6	44.8	-5.5	+0.2	-5.3	38.8	39.0	33.9	FALSE	n/a
14	Macdonald Court	NE	14 Macdonald Court x R1	14 Macdonald Court x R1, (NE)	1	51.1	51.3	46.1	46.3	-5.0	+0.2	-4.8	39.7	39.9	35.2	FALSE	n/a
15	Macdonald Court	NE	15 Macdonald Court x R1	15 Macdonald Court x R1, (NE)	0	42.5	42.7	41.4	41.6	-1.1	+0.2	-0.9	32.0	32.2	31.0	FALSE	n/a
15	Macdonald Court	NE	15 Macdonald Court x R1	15 Macdonald Court x R1, (NE)	1	44.3	44.5	43.3	43.5	-1.0	+0.2	-0.8	33.6	33.8	32.7	FALSE	n/a
15	Macdonald Court	SE	15 Macdonald Court x R1	15 Macdonald Court x R1, (SE)	0	42.8	43.0	42.4	42.5	-0.4	+0.2	-0.3	32.3	32.4	31.9	FALSE	n/a
15	Macdonald Court	SE	15 Macdonald Court x R1	15 Macdonald Court x R1, (SE)	1	44.7	44.9	44.2	44.4	-0.5	+0.2	-0.3	34.0	34.1	33.5	FALSE	n/a
15	Macdonald Court	SW	15 Macdonald Court x R1	15 Macdonald Court x R1, (SW)	0	48.2	48.4	47.6	47.7	-0.6	+0.2	-0.5	37.1	37.3	36.6	FALSE	n/a
15	Macdonald Court	SW	15 Macdonald Court x R1	15 Macdonald Court x R1, (SW)	1	49.0	49.2	48.3	48.4	-0.7	+0.2	-0.6	37.8	38.0	37.2	FALSE	n/a
15	Macdonald Court	SW	15 Macdonald Court x R1	15 Macdonald Court x R1, (SW)	0	48.7	48.8	48.1	48.2	-0.6	+0.1	-0.5	37.6	37.7	37.0	FALSE	n/a
15	Macdonald Court	SW	15 Macdonald Court x R1	15 Macdonald Court x R1, (SW)	1	49.3	49.5	48.7	48.8	-0.6	+0.2	-0.5	38.1	38.3	37.6	FALSE	n/a
15	Macdonald Court	NW	15 Macdonald Court x R1	15 Macdonald Court x R1, (NW)	0	45.4	45.5	45.2	45.4	-0.2	+0.1	0.0	34.6	34.7	34.4	FALSE	n/a
15	Macdonald Court	NW	15 Macdonald Court x R1	15 Macdonald Court x R1, (NW)	1	46.1	46.2	46.0	46.1	-0.1	+0.1	0.0	35.2	35.3	35.1	FALSE	n/a
15	Macdonald Court	NE	15 Macdonald Court x R1	15 Macdonald Court x R1, (NE)	0	43.4	43.5	42.3	42.5	-1.1	+0.1	-0.9	32.8	32.9	31.8	FALSE	n/a
15	Macdonald Court	NE	15 Macdonald Court x R1	15 Macdonald Court x R1, (NE)	1	44.8	45.0	43.8	44.0	-1.0	+0.2	-0.8	34.1	34.2	33.2	FALSE	n/a
16	Macdonald Court	NE	16 Macdonald Court x R1	16 Macdonald Court x R1, (NE)	0	49.6	49.8	44.2	44.4	-5.4	+0.2	-5.2	38.4	38.6	33.5	FALSE	n/a
16	Macdonald Court	NE	16 Macdonald Court x R1	16 Macdonald Court x R1, (NE)	1	50.6	50.8	45.8	46.0	-4.8	+0.2	-4.6	39.3	39.5	35.0	FALSE	n/a
16	Macdonald Court	SE	16 Macdonald Court x R1	16 Macdonald Court x R1, (SE)	0	44.1	44.3	43.1	43.3	-1.0	+0.2	-0.8	33.4	33.6	32.5	FALSE	n/a
16	Macdonald Court	SE	16 Macdonald Court x R1	16 Macdonald Court x R1, (SE)	1	46.2	46.3	45.1	45.3	-1.1	+0.1	-0.9	35.3	35.4	34.3	FALSE	n/a
16	Macdonald Court	SW	16 Macdonald Court x R1	16 Macdonald Court x R1, (SW)	0	47.0	47.1	45.4	45.5	-1.6	+0.1	-1.5	36.0	36.1	34.6	FALSE	n/a
16	Macdonald Court	SW	16 Macdonald Court x R1	16 Macdonald Court x R1, (SW)	1	48.3	48.5	46.7	46.9	-1.6	+0.2	-1.4	37.2	37.4	35.8	FALSE	n/a
18	Macdonald Court	SW	18 Macdonald Court x R1	18 Macdonald Court x R1, (SW)	0	46.4	46.6	45.2	45.3	-1.2	+0.2	-1.1	35.5	35.7	34.4	FALSE	n/a
18	Macdonald Court	SW	18 Macdonald Court x R1	18 Macdonald Court x R1, (SW)	1	47.6	47.8	46.3	46.5	-1.3	+0.2	-1.1	36.6	36.8	35.4	FALSE	n/a
18	Macdonald Court	NE	18 Macdonald Court x R1	18 Macdonald Court x R1, (NE)	0	49.3	49.5	44.0	44.2	-5.3	+0.2	-5.1	38.1	38.3	33.3	FALSE	n/a
18	Macdonald Court	NE	18 Macdonald Court x R1	18 Macdonald Court x R1, (NE)	1	50.3	50.5	45.5	45.7	-4.8	+0.2	-4.6	39.0	39.2	34.7	FALSE	n/a
2	Macdonald Court	SW	2 Macdonald Court x R1	2 Macdonald Court x R1, (SW)	0	49.0	49.1	48.2	48.3	-0.8	+0.1	-0.7	37.8	37.9	37.1	FALSE	n/a
2	Macdonald Court	SW	2 Macdonald Court x R1	2 Macdonald Court x R1, (SW)	1	50.2	50.4	49.2	49.4	-1.0	+0.2	-0.8	38.9	39.1	38.0	FALSE	n/a
2	Macdonald Court	NW	2 Macdonald Court x R1	2 Macdonald Court x R1, (NW)	0	47.5	47.7	47.3	47.4	-0.2	+0.2	-0.1	36.5	36.7	36.3	FALSE	n/a
2	Macdonald Court	NW	2 Macdonald Court x R1	2 Macdonald Court x R1, (NW)	1	48.3	48.4	47.9	48.0	-0.4	+0.1	-0.3	37.2	37.3	36.8	FALSE	n/a
2	Macdonald Court	NE	2 Macdonald Court x R1	2 Macdonald Court x R1, (NE)	0	50.0	50.2	45.1	45.3	-4.9	+0.2	-4.7	38.7	38.9	34.3	FALSE	n/a
2	Macdonald Court	NE	2 Macdonald Court x R1	2 Macdonald Court x R1, (NE)	1	51.1	51.3	46.7	46.8	-4.4	+0.2	-4.3	39.7	39.9	35.8	FALSE	n/a
2	Macdonald Court	SE	2 Macdonald Court x R1	2 Macdonald Court x R1, (SE)	0	49.2	49.4	46.0	46.2	-3.2	+0.2	-3.0	38.0	38.2	35.1	FALSE	n/a
2	Macdonald Court	SE	2 Macdonald Court x R1	2 Macdonald Court x R1, (SE)	1	50.7	50.9	47.8	48.0	-2.9	+0.2	-2.7	39.4	39.5	36.8	FALSE	n/a
20	Macdonald Court	SW	20 Macdonald Court x R1	20 Macdonald Court x R1, (SW)	0	47.4	47.6	46.3	46.4	-1.1	+0.2	-1.0	36.4	36.6	35.4	FALSE	n/a
20	Macdonald Court	SW	20 Macdonald Court x R1	20 Macdonald Court x R1, (SW)	1	48.4	48.6	47.2	47.4	-1.2	+0.2	-1.0	37.3	37.5	36.2	FALSE	n/a
20	Macdonald Court	NE	20 Macdonald Court x R1	20 Macdonald Court x R1, (NE)	0	49.1	49.3	43.8	44.0	-5.3	+0.2	-5.1	37.9	38.1	33.2	FALSE	n/a
20	Macdonald Court	NE	20 Macdonald Court x R1	20 Macdonald Court x R1, (NE)	1	50.0	50.2	45.4	45.6	-4.6	+0.2	-4.4	38.7	38.9	34.6	FALSE	n/a
22	Macdonald Court	SW	22 Macdonald Court x R1	22 Macdonald Court x R1, (SW)	0	47.6	47.7	46.5	46.6	-1.1	+0.1	-1.0	36.6	36.7	35.6	FALSE	n/a
22	Macdonald Court	SW	22 Macdonald Court x R1	22 Macdonald Court x R1, (SW)	1	48.5	48.7	47.4	47.5	-1.1	+0.2	-1.0	37.4	37.6	36.4	FALSE	n/a
22	Macdonald Court	NE	22 Macdonald Court x R1	22 Macdonald Court x R1, (NE)	0	48.7	48.9	43.6	43.8	-5.1	+0.2	-4.9	37.6	37.7	33.0	FALSE	n/a
22	Macdonald Court	NE	22 Macdonald Court x R1	22 Macdonald Court x R1, (NE)	1	49.7	49.9	45.1	45.4	-4.6	+0.2	-4.3	38.5	38.6	34.3	FALSE	n/a
24	Macdonald Court	SW	24 Macdonald Court x R1	24 Macdonald Court x R1, (SW)	0	47.5	47.7	46.4	46.5	-1.1	+0.2	-1.0	36.5	36.7	35.5	FALSE	n/a
24	Macdonald Court	SW	24 Macdonald Court x R1	24 Macdonald Court x R1, (SW)	1	48.6	48.7	47.4	47.5	-1.2	+0.1	-1.1	37.5	37.6	36.4	FALSE	n/a
24	Macdonald Court	NW	24 Macdonald Court x R1	24 Macdonald Court x R1, (NW)	0	44.2	44.3	43.9	44.0	-0.3	+0.1	-0.2	33.5	33.6	33.2	FALSE	n/a
24	Macdonald Court	NW	24 Macdonald Court x R1	24 Macdonald Court x R1, (NW)	1	45.2	45.4	44.9	45.0	-0.3	+0.2	-0.2	34.4	34.6	34.1	FALSE	n/a
24	Macdonald Court	NE	24 Macdonald Court x R1	24 Macdonald Court x R1, (NE)	0	48.5	48.7	43.4	43.7	-5.1	+0.2	-4.8	37.4	37.6	32.8	FALSE	n/a
24	Macdonald Court	NE	24 Macdonald Court x R1	24 Macdonald Court x R1, (NE)	1	49.5	49.7	45.1	45.3	-4.4	+0.2	-4.2	38.3	38.5	34.3	FALSE	n/a
26	Macdonald Court	NE	26 Macdonald Court x R1	26 Macdonald Court x R1, (NE)	0	47.9	48.1	43.1	43.3	-4.8	+0.2	-4.6	36.8	37.0	32.5	FALSE	n/a
26	Macdonald Court	NE	26 Macdonald Court x R1	26 Macdonald Court x R1, (NE)	1	48.9	49.1	44.8	45.0	-4.1	+0.2	-3.9	37.7	37.9	34.1	FALSE	n/a
26	Macdonald Court	SE	26 Macdonald Court x R1	26 Macdonald Court x R1, (SE)	0	46.0	46.2	45.7	45.8	-0.3	+0.2	-0.2	35.1	35.3	34.9	FALSE	n/a
26	Macdonald Court	SE	26 Macdonald Court x R1	26 Macdonald Court x R1, (SE)	1	47.2	47.4	46.7	46.9	-0.5	+0.2	-0.3	36.2	36.4	35.8	FALSE	n/a
26	Macdonald Court	SW	26 Macdonald Court x R1	26 Macdonald Court x R1, (SW)	0	46.5	46.7	45.4	45.5	-1.1	+0.2	-1.0	35.6	35.8	34.6	FALSE	n/a
26	Macdonald Court	SW	26 Macdonald Court x R1	26 Macdonald Court x R1, (SW)	1	47.7	47.9	46.5	46.6	-1.2	+0.2	-1.1	36.7	36.8	35.6	FALSE	n/a
28	Macdonald Court	SW	28 Macdonald Court x R1	28 Macdonald Court x R1, (SW)	0	45.7	45.9	44.5	44.6	-1.2	+0.2	-1.1	34.9	35.0	33.8	FALSE	n/a
28	Macdonald Court	SW	28 Macdonald Court x R1	28 Macdonald Court x R1, (SW)	1	47.0	47.2	45.7	45.9	-1.3	+0.2	-1.1	36.0	36.2	34.9	FALSE	n/a
28	Macdonald Court	NW	28 Macdonald Court x R1	28 Macdonald Court x R1, (NW)	0	41.2	41.3	40.7	40.8	-0.5	+0.1	-0.4	30.8	30.9	30.4	FALSE	n/a
28	Macdonald Court	NW	28 Macdonald Court x R1	28 Macdonald Court x R1, (NW)	1	42.9	43.0	42.4	42.5	-0.5	+0.

Building No	Street	Façade	Address	Receptor	Floor	dB LA10,18h				Short-term	Long term		dB Lnight,outside			Long-term (night)	
											DM comparison	DS comparison				DM comparison	DS comparison
						DMby	DMfy	DSby	DSfy	DSby-DMby	DMfy-DMby	DSfy-DMby	DMby	DMfy	DSfy	DMfy-DMby	DSfy-DMby
32	Macdonald Court	SE	32 Macdonald Court x R1	32 Macdonald Court x R1, (SE)	0	47.1	47.2	45.6	45.7	-1.5	+0.1	-1.4	36.1	36.2	34.8	FALSE	n/a
32	Macdonald Court	SE	32 Macdonald Court x R1	32 Macdonald Court x R1, (SE)	1	48.2	48.3	46.7	46.8	-1.5	+0.1	-1.4	37.1	37.2	35.8	FALSE	n/a
32	Macdonald Court	SW	32 Macdonald Court x R1	32 Macdonald Court x R1, (SW)	0	47.6	47.7	46.6	46.7	-1.0	+0.1	-0.9	36.6	36.7	35.7	FALSE	n/a
32	Macdonald Court	SW	32 Macdonald Court x R1	32 Macdonald Court x R1, (SW)	1	48.4	48.5	47.4	47.5	-1.0	+0.1	-0.9	37.3	37.4	36.4	FALSE	n/a
32	Macdonald Court	NW	32 Macdonald Court x R1	32 Macdonald Court x R1, (NW)	0	45.1	45.2	45.0	45.1	-0.1	+0.1	0.0	34.3	34.4	34.2	FALSE	n/a
32	Macdonald Court	NW	32 Macdonald Court x R1	32 Macdonald Court x R1, (NW)	1	45.9	46.0	45.6	45.7	-0.3	+0.1	-0.2	35.0	35.1	34.8	FALSE	n/a
4	Macdonald Court	SW	4 Macdonald Court x R1	4 Macdonald Court x R1, (SW)	0	50.8	51.0	48.4	48.5	-2.4	+0.2	-2.3	39.5	39.6	37.3	FALSE	n/a
4	Macdonald Court	SW	4 Macdonald Court x R1	4 Macdonald Court x R1, (SW)	1	51.9	52.1	49.4	49.5	-2.5	+0.2	-2.4	40.4	40.6	38.2	FALSE	n/a
4	Macdonald Court	NW	4 Macdonald Court x R1	4 Macdonald Court x R1, (NW)	0	45.9	46.0	45.5	45.6	-0.4	+0.1	-0.3	35.0	35.1	34.7	FALSE	n/a
4	Macdonald Court	NW	4 Macdonald Court x R1	4 Macdonald Court x R1, (NW)	1	46.9	47.0	46.3	46.4	-0.6	+0.1	-0.5	35.9	36.0	35.4	FALSE	n/a
4	Macdonald Court	NE	4 Macdonald Court x R1	4 Macdonald Court x R1, (NE)	0	44.5	44.6	42.3	42.5	-2.2	+0.1	-2.0	33.8	33.9	31.8	FALSE	n/a
4	Macdonald Court	NE	4 Macdonald Court x R1	4 Macdonald Court x R1, (NE)	1	46.6	46.8	44.4	44.6	-2.2	+0.2	-2.0	35.7	35.9	33.7	FALSE	n/a
4	Macdonald Court	NE	4 Macdonald Court x R1	4 Macdonald Court x R1, (NE)	0	46.3	46.5	43.8	44.0	-2.5	+0.2	-2.3	35.4	35.6	33.2	FALSE	n/a
4	Macdonald Court	NE	4 Macdonald Court x R1	4 Macdonald Court x R1, (NE)	1	48.3	48.5	45.7	45.9	-2.6	+0.2	-2.4	37.2	37.4	34.9	FALSE	n/a
4	Macdonald Court	SE	4 Macdonald Court x R1	4 Macdonald Court x R1, (SE)	0	48.9	49.1	46.4	46.6	-2.5	+0.2	-2.3	37.7	37.9	35.5	FALSE	n/a
4	Macdonald Court	SE	4 Macdonald Court x R1	4 Macdonald Court x R1, (SE)	1	50.6	50.8	48.2	48.3	-2.4	+0.2	-2.3	39.3	39.5	37.1	FALSE	n/a
4	Macdonald Court	SW	4 Macdonald Court x R1	4 Macdonald Court x R1, (SW)	0	51.1	51.3	48.5	48.6	-2.6	+0.2	-2.5	39.7	39.9	37.4	FALSE	n/a
4	Macdonald Court	SW	4 Macdonald Court x R1	4 Macdonald Court x R1, (SW)	1	52.3	52.4	49.7	49.8	-2.6	+0.1	-2.5	40.8	40.9	38.5	FALSE	n/a
5	Macdonald Court	NW	5 Macdonald Court x R1	5 Macdonald Court x R1, (NW)	0	49.1	49.2	49.0	49.1	-0.1	+0.1	0.0	37.9	38.0	37.8	FALSE	n/a
5	Macdonald Court	NW	5 Macdonald Court x R1	5 Macdonald Court x R1, (NW)	1	49.5	49.6	49.3	49.5	-0.2	+0.1	0.0	38.3	38.4	38.1	FALSE	n/a
5	Macdonald Court	NE	5 Macdonald Court x R1	5 Macdonald Court x R1, (NE)	0	45.5	45.7	42.4	42.5	-3.1	+0.2	-3.0	34.7	34.9	31.9	FALSE	n/a
5	Macdonald Court	NE	5 Macdonald Court x R1	5 Macdonald Court x R1, (NE)	1	46.9	47.1	44.1	44.2	-2.8	+0.2	-2.7	35.9	36.1	33.4	FALSE	n/a
5	Macdonald Court	SE	5 Macdonald Court x R1	5 Macdonald Court x R1, (SE)	0	48.7	48.9	45.9	46.1	-2.8	+0.2	-2.6	37.6	37.7	35.0	FALSE	n/a
5	Macdonald Court	SE	5 Macdonald Court x R1	5 Macdonald Court x R1, (SE)	1	50.0	50.2	47.3	47.5	-2.7	+0.2	-2.5	38.7	38.9	36.3	FALSE	n/a
6	Macdonald Court	SW	6 Macdonald Court x R1	6 Macdonald Court x R1, (SW)	0	46.7	46.9	44.6	44.8	-2.1	+0.2	-1.9	35.8	35.9	33.9	FALSE	n/a
6	Macdonald Court	SW	6 Macdonald Court x R1	6 Macdonald Court x R1, (SW)	1	48.8	49.0	46.6	46.8	-2.2	+0.2	-2.0	37.7	37.8	35.7	FALSE	n/a
6	Macdonald Court	NW	6 Macdonald Court x R1	6 Macdonald Court x R1, (NW)	0	45.6	45.7	45.1	45.2	-0.5	+0.1	-0.4	34.8	34.9	34.3	FALSE	n/a
6	Macdonald Court	NW	6 Macdonald Court x R1	6 Macdonald Court x R1, (NW)	1	47.0	47.2	46.3	46.5	-0.7	+0.2	-0.5	36.0	36.2	35.4	FALSE	n/a
6	Macdonald Court	NW	6 Macdonald Court x R1	6 Macdonald Court x R1, (NW)	0	45.2	45.3	44.7	44.8	-0.5	+0.1	-0.4	34.4	34.5	34.0	FALSE	n/a
6	Macdonald Court	NW	6 Macdonald Court x R1	6 Macdonald Court x R1, (NW)	1	46.3	46.5	45.6	45.8	-0.7	+0.2	-0.5	35.4	35.6	34.8	FALSE	n/a
6	Macdonald Court	NE	6 Macdonald Court x R1	6 Macdonald Court x R1, (NE)	0	49.2	49.4	43.4	43.6	-5.8	+0.2	-5.6	38.0	38.2	32.8	FALSE	n/a
6	Macdonald Court	NE	6 Macdonald Court x R1	6 Macdonald Court x R1, (NE)	1	50.4	50.6	45.3	45.5	-5.1	+0.2	-4.9	39.1	39.3	34.5	FALSE	n/a
6	Macdonald Court	NE	6 Macdonald Court x R1	6 Macdonald Court x R1, (NE)	0	50.6	50.8	44.9	45.1	-5.7	+0.2	-5.5	39.3	39.5	34.1	FALSE	n/a
6	Macdonald Court	NE	6 Macdonald Court x R1	6 Macdonald Court x R1, (NE)	1	51.9	52.1	46.8	47.0	-5.1	+0.2	-4.9	40.4	40.6	35.9	FALSE	n/a
6	Macdonald Court	SE	6 Macdonald Court x R1	6 Macdonald Court x R1, (SE)	0	50.6	50.8	46.7	46.9	-3.9	+0.2	-3.7	39.3	39.5	35.8	FALSE	n/a
6	Macdonald Court	SE	6 Macdonald Court x R1	6 Macdonald Court x R1, (SE)	1	52.1	52.3	48.5	48.7	-3.6	+0.2	-3.4	40.6	40.8	37.4	FALSE	n/a
6	Macdonald Court	SW	6 Macdonald Court x R1	6 Macdonald Court x R1, (SW)	0	48.2	48.4	46.2	46.4	-2.0	+0.2	-1.8	37.1	37.3	35.3	FALSE	n/a
6	Macdonald Court	SW	6 Macdonald Court x R1	6 Macdonald Court x R1, (SW)	1	50.0	50.2	48.0	48.2	-2.0	+0.2	-1.8	38.7	38.9	36.9	FALSE	n/a
7	Macdonald Court	SE	7 Macdonald Court x R1	7 Macdonald Court x R1, (SE)	0	47.9	48.0	45.9	46.0	-2.0	+0.1	-1.9	36.8	36.9	35.0	FALSE	n/a
7	Macdonald Court	SE	7 Macdonald Court x R1	7 Macdonald Court x R1, (SE)	1	49.3	49.5	47.4	47.5	-1.9	+0.2	-1.8	38.1	38.3	36.4	FALSE	n/a
7	Macdonald Court	SW	7 Macdonald Court x R1	7 Macdonald Court x R1, (SW)	0	47.2	47.4	44.8	45.0	-2.4	+0.2	-2.2	36.2	36.4	34.1	FALSE	n/a
7	Macdonald Court	SW	7 Macdonald Court x R1	7 Macdonald Court x R1, (SW)	1	48.7	48.9	46.4	46.5	-2.3	+0.2	-2.2	37.6	37.7	35.5	FALSE	n/a
7	Macdonald Court	NW	7 Macdonald Court x R1	7 Macdonald Court x R1, (NW)	0	45.8	45.9	45.5	45.6	-0.3	+0.1	-0.2	35.0	35.0	34.7	FALSE	n/a
7	Macdonald Court	NW	7 Macdonald Court x R1	7 Macdonald Court x R1, (NW)	1	46.6	46.7	46.3	46.4	-0.3	+0.1	-0.2	35.7	35.8	35.4	FALSE	n/a
8	Macdonald Court	SE	8 Macdonald Court x R1	8 Macdonald Court x R1, (SE)	0	53.0	53.2	47.7	47.9	-5.3	+0.2	-5.1	41.4	41.6	36.7	FALSE	n/a
8	Macdonald Court	SE	8 Macdonald Court x R1	8 Macdonald Court x R1, (SE)	1	54.3	54.5	49.3	49.5	-5.0	+0.2	-4.8	42.6	42.8	38.1	FALSE	n/a
8	Macdonald Court	SW	8 Macdonald Court x R1	8 Macdonald Court x R1, (SW)	0	51.7	51.9	46.6	46.8	-5.1	+0.2	-4.9	40.3	40.4	35.7	FALSE	n/a
8	Macdonald Court	SW	8 Macdonald Court x R1	8 Macdonald Court x R1, (SW)	1	53.0	53.2	48.4	48.6	-4.6	+0.2	-4.4	41.4	41.6	37.3	FALSE	n/a
8	Macdonald Court	NW	8 Macdonald Court x R1	8 Macdonald Court x R1, (NW)	0	43.1	43.3	42.2	42.4	-0.9	+0.2	-0.7	32.5	32.7	31.7	FALSE	n/a
8	Macdonald Court	NW	8 Macdonald Court x R1	8 Macdonald Court x R1, (NW)	1	45.1	45.3	44.1	44.3	-1.0	+0.2	-0.8	34.3	34.5	33.4	FALSE	n/a
9	Macdonald Court	NW	9 Macdonald Court x R1	9 Macdonald Court x R1, (NW)	0	46.4	46.5	46.2	46.3	-0.2	+0.1	-0.1	35.5	35.6	35.3	FALSE	n/a
9	Macdonald Court	NW	9 Macdonald Court x R1	9 Macdonald Court x R1, (NW)	1	47.1	47.2	46.8	47.0	-0.3	+0.1	-0.1	36.1	36.2	35.9	FALSE	n/a
9	Macdonald Court	NE	9 Macdonald Court x R1	9 Macdonald Court x R1, (NE)	0	44.7	44.9	42.8	43.0	-1.9	+0.2	-1.7	34.0	34.1	32.3	FALSE	n/a
9	Macdonald Court	NE	9 Macdonald Court x R1	9 Macdonald Court x R1, (NE)	1	46.4	46.6	44.6	44.8	-1.8	+0.2	-1.6	35.5	35.7	33.9	FALSE	n/a
9	Macdonald Court	SE	9 Macdonald Court x R1	9 Macdonald Court x R1, (SE)	0	47.6	47.8	45.5	45.7	-2.1	+0.2	-1.9	36.6	36.8	34.7	FALSE	n/a
9	Macdonald Court	SE	9 Macdonald Court x R1	9 Macdonald Court x R1, (SE)	1	49.1	49.3	47.1	47.3	-2.0	+0.2	-1.8	37.9	38.1	36.1	FALSE	n/a
Netherhill	Main Road	W	Netherhill Main Road x R1	Netherhill Main Road x R1, (W)	0	62.0	62.0	62.9	63.1	+0.9	0.0	+1.1	49.5	49.5	50.3	FALSE	n/a
Netherhill	Main Road	W	Netherhill Main Road x R1	Netherhill Main Road x R1, (W)	1	64.1	64.2	65.1	65.2	+1.0	+0.1	+1.1	51.4	51.5	52.3	FALSE	n/a
Netherhill	Main Road	N	Netherhill Main Road x R1	Netherhill Main Road x R1, (N)	0	68.9	69.0	69.8	70.0	+0.9	+0.1	+1.1	55.7	55.8	56.6	TRUE	+0.1
Netherhill	Main Road	N	Netherhill Main Road x R1	Netherhill Main Road x R1, (N)	1	69.8	69.8	70.7	70.9	+0.9	0.0	+1.1	56.6	56.6	57.4	TRUE	0.0
Netherhill	Main Road	E	Netherhill Main Road x R1	Netherhill Main Road x R1, (E)	0	68.7	68.8	69.5	69.7	+0.8	+0.1	+1.0	55.6	55.7	56.3	TRUE	+0.1
Netherhill	Main Road	E	Netherhill Main Road x R1	Netherhill Main Road x R1, (E)	1	69.7	69.7	70.5	70.6	+0.8	0.0	+0.9	56.5	56.5	57.2	TRUE	0.0
Netherhill	Main Road	N	Netherhill Main Road x R1	Netherhill Main Road x R1, (N)	0	68.4	68.5	69.2	69.4	+0.8	+0.1	+1.0	55.3	55.4	56.0	TRUE	+0.1
Netherhill	Main Road	N	Netherhill Main Road x R1	Netherhill Main Road x R1, (N)	1	69.5	69.6	70.3	70.5	+0.8	+0.1	+1.0	56.3	56.4	57.0	TRUE	+0.1
Netherhill	Main Road	E	Netherhill Main Road x R1	Netherhill Main Road x R1, (E)	0	65.5	65.5	66.2	66.4	+0.7	0.0	+0.9	52.7	52.7	53.3	FALSE	n/a
Netherhill	Main Road	E	Netherhill Main Road x R1	Netherhill Main Road x R1, (E)	1	67.1	67.1	67.8	68.0	+0.7	0.0	+0.9	54.1	54.1	54.8	FALSE	n/a
Netherhill	Main Road	S	Netherhill Main Road x R1	Netherhill Main Road x R1, (S)	0	57.4	57.4	58.1	58.3	+0.7	0.0	+0.9	45.4	45.4	46.0	FALSE	n/a
Netherhill	Main Road	S	Netherhill Main Road x R1	Netherhill Main Road x R1, (S)	1	58.9	58.9	59.5	59.7	+0.6	0.0	+0.8	46.7	46.7	47.3	FALSE	n/a
Netherhill	Main Road	S	Netherhill Main Road x R1	Netherhill Main Road x R1, (S)	0	55.0	55.0	55.6	55.8	+0.6	0.0	+0.8	43.2	43.2	43.8	FALSE	n/a
Netherhill	Main Road	S	Netherhill Main Road x R1	Netherhill Main Road x R1, (S)	1	56.5	56.5	57.1	57.3	+0.6	0.0	+0.8	44.6	44.6	45.1	FALSE	n/a
8	Manuel Avenue	E	8 Manuel Avenue x R2	8 Manuel Avenue x R2, (E)	0	57.1	57.2	57.0	57.1	-0.1	+0.1	0.0	45.1	45.2	45.0	FALSE	n/a
8	Manuel Avenue	E	8 Manuel Avenue x R2	8 Manuel Avenue x R2, (E)	1	57.4	57.5	57.3	57.4	-0.1	+0.1	0.0	45.4	45.5	45.3	FALSE	n/a
8	Manuel Avenue	S	8 Manuel Avenue x R2	8 Manuel Avenue x R2, (S)	0	56.0	56.1	55.9	56.0	-0.1	+0.1	0.0	44.1	44.2	44.0	FALSE	n/a
8	Manuel Avenue	S	8 Manuel Avenue x R2	8 Manuel Avenue x R2, (S)	1	56.5	56.6	56.3	56.4	-0.2	+0.1	-0.1	44.6	44.7	44.4	FALSE	n/a
8	Manuel Avenue	S	8 Manuel Avenue x R2	8 Manuel Avenue x R2, (S)	0	56.1	56.2	55.9	56.0	-0.2	+0.1	-0.1	44.2	44.3	44.0	FALSE	n/a
8	Manuel Avenue	S	8 Manuel Avenue x R2	8 Manuel Avenue x R2, (S)	1	56.6	56.7	56.4	56.5	-0.2	+0.1	-0.1	44.7	44.8	44.5	FALSE	n/a
8	Manuel Avenue	W	8 Manuel Avenue x R2	8 Manuel Avenue x R2, (W)	0	47.7	47.8	47.6	47.7	-0.1	+0.1	0.0	36.7	36.8	36.6	FALSE	n/a
8	Manuel Avenue	W	8 Manuel Avenue x R2	8 Manuel Avenue x R2, (W)	1	49.8	50.0	49.7	49.8	-0.1	+0.2	0.0	38.6	38.7	38.5	FALSE	n/a
8	Manuel Avenue	S	8 Manuel Avenue x R2	8 Manuel Avenue x R2, (S)	0	47.9	48.0	47.8	47.9	-0.1	+0.1	0.0	36.8	36.9	36.8	FALSE	n/a
8	Manuel Avenue	S	8 Manuel Avenue x R2	8 Manuel Avenue x R2, (S)	1	50.0	50.1	49.8	50.0	-0.2	+0.1	0.0	38.7	38.8	38.6	FALSE	n/a
8	Manuel Avenue	W	8 Manuel Avenue x R2	8 Manuel Avenue x R2, (W)	0	47.5	47.6	47.3	47.4	-0.2	+0.1	-0.1	36.5	36.6	36.3	FALSE	n/a
8	Manuel Avenue	W	8 Manuel Avenue x R2	8 Manuel Avenue x R2, (W)	1	49.7	49.8	49.5	49.6	-0.2	+0.1	-0.1	38.5	38.6	38.3	FALSE	n/a
1	Manuel Avenue	S	1 Manuel Avenue x R1	1 Manuel Avenue x R1, (S)	0	65.8	65.9	65.8	65.9	0.0	+0.1	+0.1	53.0	53.0	53.0	FALSE	n/a
1	Manuel Avenue	S	1 Manuel Avenue x R1	1 Manuel Avenue x R1, (S)	1	65.9	66.0	65.7	65.8	-0.2	+0.1	-0.1	53.0	53.1	52.9	FALSE	n/a
1	Manuel Avenue	E	1 Manuel Avenue x R1	1 Manuel Avenue x R1, (E)	0	66.0	66.1	66.0	66.1	0.0	+0.1	+0.1	53.1	53.2	53.1	FALSE	n/a
1	Manuel Avenue	E	1 Manuel Avenue x R1	1 Manuel Avenue x R1, (E)	1	66.0	66.1	65.9	66.0	-0.1	+0.1	0.0	53.1	53.2	53.0	FALSE	n/a
1	Manuel Avenue	S	1 Manuel Avenue x R1	1 Manuel Avenue x R1, (S)	0	64.4	64.5	64.5	64.6	+0.1	+0.1	+0.2	51.7	51.8	51.8	FALSE	n/a
1	Manuel Avenue	S	1 Manuel Avenue x R1	1 Manuel Avenue x R1, (S)	1	64.6	64.7	64.5	64.6	-0.1	+0.1	0.0	51.9	52.0	51.8	FALSE	n/a
1	Manuel Avenue	W	1 Manuel Avenue x R1	1 Manuel Avenue x R1, (W)	0	48.6	48.8	48.4	48.6	-0.2	+0.2	0.0	37.5	37.7	37.3	FALSE	n/a
1	Manuel Avenue	W	1 Manuel Avenue x R1	1 Manuel Avenue x R1, (W)	1	51.1	51.2	50.9	51.1	-0.2	+0.1	0.0	39.7	39.8	39.5	FALSE	n/a
1	Manuel Avenue	N	1 Manuel Avenue x R1	1 Manuel Avenue x R1, (N)	0	62.5	62.6	62.4	62.5	-0.1	+0.1	0.0	50.0	50.1	49.9	FALSE	n/a
1	Manuel Avenue	N	1 Manuel Avenue x R1	1 Manuel Avenue x R1, (N)	1	62.4	62.5	62.3	62.4	-0.1	+0.1	0.0	49.9	50.0	49.8	FALSE	n/a
1	Manuel Avenue	N	1 Manuel Avenue x R1	1 Manuel Avenue x R1, (N)	0	65.9	66.0	65.8	65.9	-0.1	+0.1	0.0	53.0	53.1	53.0	FALSE	n/a
1	Manuel Avenue	N	1 Manuel Avenue x R1	1 Manuel Avenue x R1, (N)	1	65.7	65.8	65.6	65.7	-0.1	+0.1	0.0	52.9	53.0	52.8	FALSE	n/a
1	Manuel Avenue	E	1 Manuel Avenue x R1	1 Manuel Avenue x R1, (E)	0	68.1	68.2	68.0	68.1	-0.1	+0.1	0.0	55.0	55.1	54.9	TRUE	+0.1
1	Manuel Avenue	E	1 Manuel Avenue x R1	1 Manuel Avenue x R1, (E)	1	67.9	68.1	67.8	67.9	-0.1	+0.2	0.0	54.8	55.0	54.8	FALSE	+0.2
10	Manuel Avenue	W	10 Manuel Avenue x R1	10 Manuel Avenue x R1, (W)	0	47.0	47.0	46.8	46.9	-0.2	0.0	-0.1	36.0	36.0	35.9	FALSE	n/a
10	Manuel Avenue	W	10 Manuel Avenue x R1	10 Manuel Avenue x R1, (W)	1	49.1	49.2	49.0	49.1	-0.1	+0.1	0.0	37.9	38.0	37.8	FALSE	n/a
10	Manuel Avenue	N	10 Manuel Avenue x R1	10 Manuel Avenue x R1, (N)	0	56.1	56.3	56.0	56.1	-0.1	+0.2	0.0	44.2	44.4	44.1	FALSE	n/a
10	Manuel Avenue	N	10 Manuel Avenue x R1	10 Manuel Avenue x R1, (N)	1	56.3	56.4	56.2	56.3	-0.1	+0.1	0.0	44.4	44.5	44.3	FALSE	n/a
10	Manuel Avenue	E	10 Manuel Avenue x R1	10 Manuel Avenue x R1, (E)	0	56.9	57.1	56.8	56.9	-0.1	+0.2	0.0	44.9	45.1	44.9	FALSE	n/a
10	Manuel Avenue	E	10 Manuel Avenue x R1	10 Manuel Avenue x R1, (E)	1	57.2	57.3	57.1	57.2	-0.1	+0.1	0.0	45.2	45.3	45.1	FALSE	n/a
11	Manuel Avenue	E	11 Manuel Avenue x R1	11 Manuel Avenue x R1, (E)	0	59.4	59.6	59.7	59.8	+0.3	+0.2	+0.4	47.2	47.4	47.5	FALSE	n/a
11	Manuel Avenue	E	11 Manuel Avenue x R1	11 Manuel Avenue x R1, (E)	1	60.3	60.4	60.4	60.5	+0.1	+0.1	+0.2	48.0	48.1	48.1	FALSE	n/a
11	Manuel Avenue	S	11 Manuel Avenue x R1	11 Manuel Avenue x R1, (S)	0	58.9	59.0	59.4	59.6	+0.5	+0.1	+0.7	46.7	46.8	47.2	FALSE	n/a
11	Manuel Avenue	S	11 Manuel Avenue x R1	11 Manuel Avenue x R1, (S)	1	59.8	59.9	60.1	60.2	+0.3	+0.1	+0.4	47.6	47.6	47.8	FALSE	n/a
11	Manuel Avenue	E	11 Manuel Avenue x R1	11 Manuel Avenue x R1, (E)	0	58.8	58.9	59.4	59.5	+0.6	+0.1	+0.7	46.7	46.7	47.2	FALSE	n/a
11	Manuel Avenue	E	11 Manuel Avenue x R1	11 Manuel Avenue x R1, (E)	1	59.7	59.8	60.0	60.1	+0.3	+0.1	+0.4	47.5	47.6	47.7	FALSE	n/a
11	Manuel Avenue	S	11 Manuel Avenue x R1	11 Manuel Avenue x R1, (S)	0	51.8	51.8	52.4	52.5	+0.6	0.0	+0.7	40.4	40.4	40.9	FALSE	n/a
11	Manuel Avenue	S	11 Manuel Avenue x R1	11 Manuel Avenue x R1, (S)	1	53.0	53.1	53.2	53.3	+0.2	+0.1	+0.3	41.4	41.5	41.6	FALSE	n/a
11	Manuel Avenue	W	11 Manuel Avenue x R1	11 Manuel Avenue x R1, (W)	0	50.8	50.8	50.6	50.7	-0.2	0.0	-0.1	39.5	39.5	39.3	FALSE	n/a
11	Manuel Avenue	W	11 Manuel Avenue x R1	11 Manuel Avenue x R1, (W)	1	52.9	53.0	52.8	52.9	-0.1	+0.1	0.0	41.3	41.4	41.3	FALSE	n/a
12	Manuel Avenue	N	12 Manuel Avenue x R1	12 Manuel Avenue x R1, (N)	0	55.0	55.1	54.9	55.0	-0.1	+0.1	0.0	43.2	43.3	43.1	FALSE	n/a
12	Manuel Avenue	N	12 Manuel Avenue x R1	12 Manuel Avenue x R1, (N)	1	55.3	55.4	55.2	55.3	-0.1	+0.1	0.0	43.5	43.6	43.4	FALSE	n/a
12	Manuel Avenue	E	12 Manuel Avenue x R1	12 Manuel Avenue x R1, (E)	0	43.7	43.8	43.4	43.6	-0.3	+0.1	-0.1	33.1	33.2	32.8	FALSE	n/a
12	Manuel Avenue	E	12 Manuel Avenue x R1	12 Manuel Avenue x R1, (E)	1	46.6	46.7	46.4	46.5	-0.2	+0.1	-0.1	35.7	35.8	35.5	FALSE	n/a
12	Manuel Avenue	S	12 Manuel Avenue x R1	12 Manuel Avenue x R1, (S)	0	54.6	54.7	54.4	54.5	-0.2	+0.1	-0.1	42.9	43.0	42.7	FALSE	n/a
12	Manuel Avenue	S	12 Manuel Avenue x R1	12 Manuel Avenue x R1, (S)	1	55.1	55.2	54.9	55.0	-0.2	+0.1	-0.1	43.3	43.4	43.1	FALSE	n/a
12	Manuel Avenue	W	12 Manuel Avenue x R1	12 Manuel Avenue x R1, (W)	0	46.1	46.2	45.9	46.0	-0.2	+0.1	-0.1	35.2	35.3	35.0	FALSE	n/a
12	Manuel Avenue	W	12 Manuel Avenue x R1	12 Manuel Avenue x R1, (W)	1	48.3	48.4	48.1	48.2	-0.2	+0.1	-0.1	37.2	37.3	37.0	FALSE	n/a
13	Manuel Avenue	W	13 Manuel Avenue x R1	13 Manuel Avenue x R1, (W)	0	52.1	52.2	52.0	52.1	-0.1	+0.1	0.0	40.6	40.7	40.5	FALSE	n/a
13	Manuel Avenue	W	13 Manuel Avenue x R1	13 Manuel Avenue x R1, (W)	1	54.2	54.3	54.1	54.2	-0.1	+0.1	0.0	42.5	42.6	42.4	FALSE	n/a
13	Manuel Avenue	N	13 Manuel Avenue x R1	13 Manuel Avenue x R1, (N)	0	51.6	51.7	51.5	51.6	-0.1	+0.1	0.0	40.2	40.3	40.1	FALSE	n/a
13	Manuel Avenue	N	13 Manuel Avenue x R1	13 Manuel Avenue x R1, (N)	1	52.4	52.5	52.2	52.3	-0.2	+0.1	-0.1	40.9	41.0	40.7	FALSE	n/a
13	Manuel Avenue	E	13 Manuel Avenue x R1	13 Manuel Avenue x R1, (E)	0	59.2	59.3	59.9	60.0	+0.7	+0.1	+0.8	47.0	47.1	47.6	FALSE	n/a
13	Manuel Avenue	E	13 Manuel Avenue x R1	13 Manuel Avenue x R1, (E)	1	60.2	60.4	60.6	60.7	+0.4	+0.2	+0.5	47.9	48.1	48.3	FALSE	n/a
14	Manuel Avenue	N	14 Manuel Avenue x R1	14 Manuel Avenue x R1, (N)	0	56.3	56.4	56.2	56.3	-0.1	+0.1	0.0	44.4	44.5	44.3	FALSE	n/a
14	Manuel Avenue	N	14

Building No	Street	Façade	Address	Receptor	Floor	dB LA10,18h				Short-term	Long term		dB Lnight,outside			Long-term (night)	
										DM comparison	DS comparison					DM comparison	DS comparison
						DMby	DMfy	DSby	DSfy	DSby-DMby	DMfy-DMby	DSfy-DMby	DMby	DMfy	DSfy	DMfy-DMby	DSfy-DMby
16	Manuel Avenue	N	16 Manuel Avenue x R1	16 Manuel Avenue x R1, (N)	1	62.3	62.4	62.2	62.3	-0.1	+0.1	0.0	49.8	49.9	49.7	FALSE	n/a
18	Manuel Avenue	S	18 Manuel Avenue x R1	18 Manuel Avenue x R1, (S)	0	62.9	63.0	62.8	62.9	-0.1	+0.1	0.0	50.3	50.4	50.3	FALSE	n/a
18	Manuel Avenue	S	18 Manuel Avenue x R1	18 Manuel Avenue x R1, (S)	1	62.8	62.9	62.8	62.9	0.0	+0.1	+0.1	50.3	50.3	50.3	FALSE	n/a
18	Manuel Avenue	W	18 Manuel Avenue x R1	18 Manuel Avenue x R1, (W)	0	44.3	44.4	44.1	44.2	-0.2	+0.1	-0.1	33.6	33.7	33.4	FALSE	n/a
18	Manuel Avenue	W	18 Manuel Avenue x R1	18 Manuel Avenue x R1, (W)	1	46.7	46.9	46.5	46.7	-0.2	+0.2	0.0	35.8	35.9	35.6	FALSE	n/a
18	Manuel Avenue	N	18 Manuel Avenue x R1	18 Manuel Avenue x R1, (N)	0	63.1	63.2	63.1	63.2	0.0	+0.1	+0.1	50.5	50.6	50.5	FALSE	n/a
18	Manuel Avenue	N	18 Manuel Avenue x R1	18 Manuel Avenue x R1, (N)	1	63.0	63.1	63.0	63.1	0.0	+0.1	+0.1	50.4	50.5	50.4	FALSE	n/a
18	Manuel Avenue	E	18 Manuel Avenue x R1	18 Manuel Avenue x R1, (E)	0	66.6	66.7	66.5	66.6	-0.1	+0.1	0.0	53.7	53.8	53.6	FALSE	n/a
18	Manuel Avenue	E	18 Manuel Avenue x R1	18 Manuel Avenue x R1, (E)	1	66.4	66.5	66.4	66.5	0.0	+0.1	+0.1	53.5	53.6	53.5	FALSE	n/a
2	Manuel Avenue	N	2 Manuel Avenue x R1	2 Manuel Avenue x R1, (N)	0	53.9	54.0	53.9	54.0	0.0	+0.1	+0.1	42.2	42.3	42.2	FALSE	n/a
2	Manuel Avenue	N	2 Manuel Avenue x R1	2 Manuel Avenue x R1, (N)	1	54.4	54.5	54.3	54.4	-0.1	+0.1	0.0	42.7	42.8	42.6	FALSE	n/a
2	Manuel Avenue	W	2 Manuel Avenue x R1	2 Manuel Avenue x R1, (W)	0	55.0	55.1	54.9	55.0	-0.1	+0.1	0.0	43.2	43.3	43.1	FALSE	n/a
2	Manuel Avenue	W	2 Manuel Avenue x R1	2 Manuel Avenue x R1, (W)	1	55.3	55.4	55.3	55.4	0.0	+0.1	+0.1	43.5	43.6	43.5	FALSE	n/a
2	Manuel Avenue	N	2 Manuel Avenue x R1	2 Manuel Avenue x R1, (N)	0	64.3	64.4	64.3	64.4	0.0	+0.1	+0.1	51.6	51.7	51.6	FALSE	n/a
2	Manuel Avenue	N	2 Manuel Avenue x R1	2 Manuel Avenue x R1, (N)	1	64.3	64.4	64.2	64.3	-0.1	+0.1	0.0	51.6	51.7	51.5	FALSE	n/a
2	Manuel Avenue	E	2 Manuel Avenue x R1	2 Manuel Avenue x R1, (E)	0	68.2	68.3	68.0	68.1	-0.2	+0.1	-0.1	55.1	55.2	54.9	TRUE	+0.1
2	Manuel Avenue	E	2 Manuel Avenue x R1	2 Manuel Avenue x R1, (E)	1	67.9	68.0	67.8	68.0	-0.1	+0.1	+0.1	54.8	54.9	54.8	FALSE	n/a
2	Manuel Avenue	S	2 Manuel Avenue x R1	2 Manuel Avenue x R1, (S)	0	65.0	65.1	65.0	65.1	0.0	+0.1	+0.1	52.2	52.3	52.2	FALSE	n/a
2	Manuel Avenue	S	2 Manuel Avenue x R1	2 Manuel Avenue x R1, (S)	1	65.0	65.1	64.9	65.0	-0.1	+0.1	0.0	52.2	52.3	52.1	FALSE	n/a
2	Manuel Avenue	S	2 Manuel Avenue x R1	2 Manuel Avenue x R1, (S)	0	62.9	63.0	62.9	63.0	0.0	+0.1	+0.1	50.3	50.4	50.3	FALSE	n/a
2	Manuel Avenue	S	2 Manuel Avenue x R1	2 Manuel Avenue x R1, (S)	1	63.0	63.1	62.9	63.0	-0.1	+0.1	0.0	50.4	50.5	50.3	FALSE	n/a
20	Manuel Avenue	N	20 Manuel Avenue x R1	20 Manuel Avenue x R1, (N)	0	54.1	54.2	54.0	54.1	-0.1	+0.1	0.0	42.4	42.5	42.3	FALSE	n/a
20	Manuel Avenue	N	20 Manuel Avenue x R1	20 Manuel Avenue x R1, (N)	1	54.3	54.4	54.2	54.3	-0.1	+0.1	0.0	42.6	42.7	42.5	FALSE	n/a
20	Manuel Avenue	E	20 Manuel Avenue x R1	20 Manuel Avenue x R1, (E)	0	58.4	58.5	58.3	58.4	-0.1	+0.1	0.0	46.3	46.4	46.2	FALSE	n/a
20	Manuel Avenue	E	20 Manuel Avenue x R1	20 Manuel Avenue x R1, (E)	1	58.5	58.6	58.4	58.5	-0.1	+0.1	0.0	46.4	46.5	46.3	FALSE	n/a
20	Manuel Avenue	S	20 Manuel Avenue x R1	20 Manuel Avenue x R1, (S)	0	57.2	57.3	57.1	57.2	-0.1	+0.1	0.0	45.2	45.3	45.1	FALSE	n/a
20	Manuel Avenue	S	20 Manuel Avenue x R1	20 Manuel Avenue x R1, (S)	1	57.4	57.5	57.3	57.4	-0.1	+0.1	0.0	45.4	45.5	45.3	FALSE	n/a
22	Manuel Avenue	S	22 Manuel Avenue x R1	22 Manuel Avenue x R1, (S)	0	55.7	55.8	55.6	55.7	-0.1	+0.1	0.0	43.9	44.0	43.8	FALSE	n/a
22	Manuel Avenue	S	22 Manuel Avenue x R1	22 Manuel Avenue x R1, (S)	1	55.9	56.0	55.8	55.9	-0.1	+0.1	0.0	44.0	44.1	44.0	FALSE	n/a
22	Manuel Avenue	W	22 Manuel Avenue x R1	22 Manuel Avenue x R1, (W)	0	43.7	43.8	43.5	43.6	-0.2	+0.1	-0.1	33.1	33.2	32.9	FALSE	n/a
22	Manuel Avenue	W	22 Manuel Avenue x R1	22 Manuel Avenue x R1, (W)	1	46.3	46.4	46.1	46.2	-0.2	+0.1	-0.1	35.4	35.5	35.2	FALSE	n/a
22	Manuel Avenue	N	22 Manuel Avenue x R1	22 Manuel Avenue x R1, (N)	0	51.8	51.9	51.7	51.8	-0.1	+0.1	0.0	40.4	40.4	40.3	FALSE	n/a
22	Manuel Avenue	N	22 Manuel Avenue x R1	22 Manuel Avenue x R1, (N)	1	52.2	52.3	52.1	52.2	-0.1	+0.1	0.0	40.7	40.8	40.6	FALSE	n/a
24	Manuel Avenue	N	24 Manuel Avenue x R1	24 Manuel Avenue x R1, (N)	0	50.0	50.1	49.9	50.0	-0.1	+0.1	0.0	38.7	38.8	38.6	FALSE	n/a
24	Manuel Avenue	N	24 Manuel Avenue x R1	24 Manuel Avenue x R1, (N)	1	50.7	50.8	50.5	50.6	-0.2	+0.1	-0.1	39.4	39.5	39.2	FALSE	n/a
24	Manuel Avenue	E	24 Manuel Avenue x R1	24 Manuel Avenue x R1, (E)	0	48.3	48.4	48.0	48.2	-0.3	+0.1	-0.1	37.2	37.3	36.9	FALSE	n/a
24	Manuel Avenue	E	24 Manuel Avenue x R1	24 Manuel Avenue x R1, (E)	1	49.7	49.8	49.4	49.6	-0.3	+0.1	-0.1	38.5	38.6	38.2	FALSE	n/a
24	Manuel Avenue	S	24 Manuel Avenue x R1	24 Manuel Avenue x R1, (S)	0	54.4	54.5	54.2	54.4	-0.2	+0.1	0.0	42.7	42.8	42.5	FALSE	n/a
24	Manuel Avenue	S	24 Manuel Avenue x R1	24 Manuel Avenue x R1, (S)	1	54.8	54.9	54.5	54.7	-0.3	+0.1	-0.1	43.1	43.1	42.8	FALSE	n/a
26	Manuel Avenue	S	26 Manuel Avenue x R1	26 Manuel Avenue x R1, (S)	0	53.7	53.8	53.5	53.6	-0.2	+0.1	-0.1	42.1	42.2	41.9	FALSE	n/a
26	Manuel Avenue	S	26 Manuel Avenue x R1	26 Manuel Avenue x R1, (S)	1	54.1	54.2	53.9	54.0	-0.2	+0.1	-0.1	42.4	42.5	42.2	FALSE	n/a
26	Manuel Avenue	W	26 Manuel Avenue x R1	26 Manuel Avenue x R1, (W)	0	44.7	44.8	44.6	44.7	-0.1	+0.1	0.0	34.0	34.1	33.9	FALSE	n/a
26	Manuel Avenue	W	26 Manuel Avenue x R1	26 Manuel Avenue x R1, (W)	1	46.9	47.0	46.7	46.8	-0.2	+0.1	-0.1	35.9	36.0	35.8	FALSE	n/a
26	Manuel Avenue	W	26 Manuel Avenue x R1	26 Manuel Avenue x R1, (W)	0	44.5	44.6	44.4	44.5	-0.1	+0.1	0.0	33.8	33.9	33.7	FALSE	n/a
26	Manuel Avenue	W	26 Manuel Avenue x R1	26 Manuel Avenue x R1, (W)	1	46.8	46.9	46.6	46.7	-0.2	+0.1	-0.1	35.9	35.9	35.7	FALSE	n/a
26	Manuel Avenue	N	26 Manuel Avenue x R1	26 Manuel Avenue x R1, (N)	0	49.4	49.5	49.3	49.4	-0.1	+0.1	0.0	38.2	38.3	38.1	FALSE	n/a
26	Manuel Avenue	N	26 Manuel Avenue x R1	26 Manuel Avenue x R1, (N)	1	50.1	50.2	49.9	50.0	-0.2	+0.1	-0.1	38.8	38.9	38.6	FALSE	n/a
28	Manuel Avenue	N	28 Manuel Avenue x R1	28 Manuel Avenue x R1, (N)	0	47.3	47.4	47.1	47.2	-0.2	+0.1	-0.1	36.3	36.4	36.1	FALSE	n/a
28	Manuel Avenue	N	28 Manuel Avenue x R1	28 Manuel Avenue x R1, (N)	1	48.2	48.3	48.0	48.1	-0.2	+0.1	-0.1	37.1	37.2	36.9	FALSE	n/a
28	Manuel Avenue	E	28 Manuel Avenue x R1	28 Manuel Avenue x R1, (E)	0	51.6	51.7	51.4	51.5	-0.2	+0.1	-0.1	40.2	40.3	40.0	FALSE	n/a
28	Manuel Avenue	E	28 Manuel Avenue x R1	28 Manuel Avenue x R1, (E)	1	52.0	52.1	51.8	51.9	-0.2	+0.1	-0.1	40.5	40.6	40.4	FALSE	n/a
28	Manuel Avenue	S	28 Manuel Avenue x R1	28 Manuel Avenue x R1, (S)	0	51.7	51.9	51.6	51.7	-0.1	+0.2	0.0	40.3	40.4	40.2	FALSE	n/a
28	Manuel Avenue	S	28 Manuel Avenue x R1	28 Manuel Avenue x R1, (S)	1	52.2	52.4	52.0	52.1	-0.2	+0.2	-0.1	40.7	40.9	40.5	FALSE	n/a
3	Manuel Avenue	N	3 Manuel Avenue x R1	3 Manuel Avenue x R1, (N)	0	59.1	59.2	59.0	59.1	-0.1	+0.1	0.0	46.9	47.0	46.8	FALSE	n/a
3	Manuel Avenue	N	3 Manuel Avenue x R1	3 Manuel Avenue x R1, (N)	1	59.2	59.3	59.1	59.2	-0.1	+0.1	0.0	47.0	47.1	46.9	FALSE	n/a
3	Manuel Avenue	E	3 Manuel Avenue x R1	3 Manuel Avenue x R1, (E)	0	57.0	57.1	57.2	57.4	+0.2	+0.1	+0.4	45.0	45.1	45.2	FALSE	n/a
3	Manuel Avenue	E	3 Manuel Avenue x R1	3 Manuel Avenue x R1, (E)	1	57.6	57.7	57.7	57.8	+0.1	+0.1	+0.2	45.6	45.7	45.7	FALSE	n/a
3	Manuel Avenue	S	3 Manuel Avenue x R1	3 Manuel Avenue x R1, (S)	0	60.7	60.8	60.7	60.8	0.0	+0.1	+0.1	48.4	48.5	48.4	FALSE	n/a
3	Manuel Avenue	S	3 Manuel Avenue x R1	3 Manuel Avenue x R1, (S)	1	61.1	61.2	61.0	61.1	-0.1	+0.1	0.0	48.7	48.8	48.6	FALSE	n/a
30	Manuel Avenue	S	30 Manuel Avenue x R1	30 Manuel Avenue x R1, (S)	0	51.0	51.1	50.7	50.9	-0.3	+0.1	-0.1	39.6	39.7	39.4	FALSE	n/a
30	Manuel Avenue	S	30 Manuel Avenue x R1	30 Manuel Avenue x R1, (S)	1	51.6	51.7	51.3	51.5	-0.3	+0.1	-0.1	40.2	40.3	39.9	FALSE	n/a
30	Manuel Avenue	N	30 Manuel Avenue x R1	30 Manuel Avenue x R1, (N)	0	46.8	46.9	46.7	46.8	-0.1	+0.1	0.0	35.9	35.9	35.8	FALSE	n/a
30	Manuel Avenue	N	30 Manuel Avenue x R1	30 Manuel Avenue x R1, (N)	1	47.7	47.9	47.6	47.7	-0.1	+0.2	0.0	36.7	36.8	36.6	FALSE	n/a
32	Manuel Avenue	N	32 Manuel Avenue x R1	32 Manuel Avenue x R1, (N)	0	46.6	46.7	46.5	46.6	-0.1	+0.1	0.0	35.7	35.8	35.6	FALSE	n/a
32	Manuel Avenue	N	32 Manuel Avenue x R1	32 Manuel Avenue x R1, (N)	1	47.5	47.6	47.3	47.5	-0.2	+0.1	0.0	36.5	36.6	36.3	FALSE	n/a
32	Manuel Avenue	S	32 Manuel Avenue x R1	32 Manuel Avenue x R1, (S)	0	50.0	50.1	49.7	49.8	-0.3	+0.1	-0.2	38.7	38.8	38.5	FALSE	n/a
32	Manuel Avenue	S	32 Manuel Avenue x R1	32 Manuel Avenue x R1, (S)	1	50.7	50.9	50.4	50.5	-0.3	+0.2	-0.2	39.4	39.5	39.1	FALSE	n/a
34	Manuel Avenue	S	34 Manuel Avenue x R1	34 Manuel Avenue x R1, (S)	0	49.6	49.8	49.3	49.4	-0.3	+0.2	-0.2	38.4	38.6	38.1	FALSE	n/a
34	Manuel Avenue	S	34 Manuel Avenue x R1	34 Manuel Avenue x R1, (S)	1	50.4	50.5	50.0	50.1	-0.4	+0.1	-0.3	39.1	39.2	38.7	FALSE	n/a
34	Manuel Avenue	W	34 Manuel Avenue x R1	34 Manuel Avenue x R1, (W)	0	43.4	43.5	43.2	43.3	-0.2	+0.1	-0.1	32.8	32.9	32.6	FALSE	n/a
34	Manuel Avenue	W	34 Manuel Avenue x R1	34 Manuel Avenue x R1, (W)	1	45.3	45.5	45.1	45.3	-0.2	+0.2	0.0	34.5	34.7	34.3	FALSE	n/a
34	Manuel Avenue	N	34 Manuel Avenue x R1	34 Manuel Avenue x R1, (N)	0	46.3	46.4	46.2	46.3	-0.1	+0.1	0.0	35.4	35.5	35.3	FALSE	n/a
34	Manuel Avenue	N	34 Manuel Avenue x R1	34 Manuel Avenue x R1, (N)	1	47.2	47.3	47.0	47.1	-0.2	+0.1	-0.1	36.2	36.3	36.0	FALSE	n/a
36	Manuel Avenue	N	36 Manuel Avenue x R1	36 Manuel Avenue x R1, (N)	0	46.3	46.5	46.1	46.3	-0.2	+0.2	0.0	35.4	35.6	35.2	FALSE	n/a
36	Manuel Avenue	N	36 Manuel Avenue x R1	36 Manuel Avenue x R1, (N)	1	47.2	47.3	47.0	47.1	-0.2	+0.1	-0.1	36.2	36.3	36.0	FALSE	n/a
36	Manuel Avenue	E	36 Manuel Avenue x R1	36 Manuel Avenue x R1, (E)	0	44.2	44.3	44.0	44.1	-0.2	+0.1	-0.1	33.5	33.6	33.3	FALSE	n/a
36	Manuel Avenue	E	36 Manuel Avenue x R1	36 Manuel Avenue x R1, (E)	1	46.2	46.3	45.9	46.0	-0.3	+0.1	-0.2	35.3	35.4	35.0	FALSE	n/a
36	Manuel Avenue	S	36 Manuel Avenue x R1	36 Manuel Avenue x R1, (S)	0	48.7	48.8	48.3	48.4	-0.4	+0.1	-0.3	37.6	37.7	37.2	FALSE	n/a
36	Manuel Avenue	S	36 Manuel Avenue x R1	36 Manuel Avenue x R1, (S)	1	49.6	49.7	49.1	49.2	-0.5	+0.1	-0.4	38.4	38.5	37.9	FALSE	n/a
38	Manuel Avenue	S	38 Manuel Avenue x R1	38 Manuel Avenue x R1, (S)	0	48.4	48.5	48.1	48.2	-0.3	+0.1	-0.2	37.3	37.4	37.0	FALSE	n/a
38	Manuel Avenue	S	38 Manuel Avenue x R1	38 Manuel Avenue x R1, (S)	1	49.3	49.4	48.9	49.0	-0.4	+0.1	-0.3	38.1	38.2	37.7	FALSE	n/a
38	Manuel Avenue	W	38 Manuel Avenue x R1	38 Manuel Avenue x R1, (W)	0	42.7	42.8	42.5	42.7	-0.2	+0.1	0.0	32.2	32.3	32.0	FALSE	n/a
38	Manuel Avenue	W	38 Manuel Avenue x R1	38 Manuel Avenue x R1, (W)	1	45.0	45.1	44.8	44.9	-0.2	+0.1	-0.1	34.2	34.3	34.1	FALSE	n/a
38	Manuel Avenue	N	38 Manuel Avenue x R1	38 Manuel Avenue x R1, (N)	0	46.0	46.1	45.9	46.0	-0.1	+0.1	0.0	35.1	35.2	35.0	FALSE	n/a
38	Manuel Avenue	N	38 Manuel Avenue x R1	38 Manuel Avenue x R1, (N)	1	46.9	47.1	46.8	46.9	-0.1	+0.2	0.0	35.9	36.1	35.9	FALSE	n/a
4	Manuel Avenue	S	4 Manuel Avenue x R1	4 Manuel Avenue x R1, (S)	0	60.8	60.9	60.7	60.8	-0.1	+0.1	0.0	48.5	48.5	48.4	FALSE	n/a
4	Manuel Avenue	S	4 Manuel Avenue x R1	4 Manuel Avenue x R1, (S)	1	60.9	61.0	60.8	60.9	-0.1	+0.1	0.0	48.5	48.6	48.5	FALSE	n/a
4	Manuel Avenue	S	4 Manuel Avenue x R1	4 Manuel Avenue x R1, (S)	0	58.4	58.5	58.3	58.4	-0.1	+0.1	0.0	46.3	46.4	46.2	FALSE	n/a
4	Manuel Avenue	S	4 Manuel Avenue x R1	4 Manuel Avenue x R1, (S)	1	58.6	58.7	58.5	58.6	-0.1	+0.1	0.0	46.5	46.6	46.4	FALSE	n/a
4	Manuel Avenue	W	4 Manuel Avenue x R1	4 Manuel Avenue x R1, (W)	0	45.5	45.6	45.3	45.4	-0.2	+0.1	-0.1	34.7	34.8	34.5	FALSE	n/a
4	Manuel Avenue	W	4 Manuel Avenue x R1	4 Manuel Avenue x R1, (W)	1	48.2	48.3	48.0	48.1	-0.2	+0.1	-0.1	37.1	37.2	36.9	FALSE	n/a
4	Manuel Avenue	N	4 Manuel Avenue x R1	4 Manuel Avenue x R1, (N)	0	59.3	59.4	59.2	59.3	-0.1	+0.1	0.0	47.1	47.2	47.0	FALSE	n/a
4	Manuel Avenue	N	4 Manuel Avenue x R1	4 Manuel Avenue x R1, (N)	1	59.4	59.5	59.3	59.4	-0.1	+0.1	0.0	47.2	47.3	47.1	FALSE	n/a
4	Manuel Avenue	E	4 Manuel Avenue x R1	4 Manuel Avenue x R1, (E)	0	58.5	58.6	58.4	58.5	-0.1	+0.1	0.0	46.4	46.5	46.3	FALSE	n/a
4	Manuel Avenue	E	4 Manuel Avenue x R1	4 Manuel Avenue x R1, (E)	1	58.7	58.8	58.6	58.7	-0.1	+0.1	0.0	46.6	46.7	46.5	FALSE	n/a
4	Manuel Avenue	N	4 Manuel Avenue x R1	4 Manuel Avenue x R1, (N)	0	46.1	46.3	45.7	45.8	-0.4	+0.2	-0.3	35.2	35.4	34.9	FALSE	n/a
4	Manuel Avenue	N	4 Manuel Avenue x R1	4 Manuel Avenue x R1, (N)	1	49.3	49.4	48.9	49.0	-0.4	+0.1	-0.3	38.1	38.2	37.7	FALSE	n/a
40	Manuel Avenue	NW	40 Manuel Avenue x R1	40 Manuel Avenue x R1, (NW)	0	41.9	42.0	41.7	41.9	-0.2	+0.1	0.0	31.4	31.5	31.3	FALSE	n/a
40	Manuel Avenue	NW	40 Manuel Avenue x R1	40 Manuel Avenue x R1, (NW)	1	43.8	43.9	43.6	43.7	-0.2	+0.1	-0.1	33.2	33.2	33.0	FALSE	n/a
40	Manuel Avenue	NE	40 Manuel Avenue x R1	40 Manuel Avenue x R1, (NE)	0	47.4	47.5	47.0	47.2	-0.4	+0.1	-0.2	36.4	36.5	36.0	FALSE	n/a
40	Manuel Avenue	NE	40 Manuel Avenue x R1	40 Manuel Avenue x R1, (NE)	1	48.3	48.4	47.8	48.0	-0.5	+0.1	-0.3	37.2	37.3	36.8	FALSE	n/a
40	Manuel Avenue	SE	40 Manuel Avenue x R1	40 Manuel Avenue x R1, (SE)	0	48.0	48.1	47.6	47.8	-0.4	+0.1	-0.2	36.9	37.0	36.6	FALSE	n/a
40	Manuel Avenue	SE	40 Manuel Avenue x R1	40 Manuel Avenue x R1, (SE)	1	48.9	49.1	48.5	48.6	-0.4	+0.2	-0.3	37.7	37.9	37.4	FALSE	n/a
42	Manuel Avenue	SE	42 Manuel Avenue x R1	42 Manuel Avenue x R1, (SE)	0	48.0	48.1	47.7	47.8	-0.3	+0.1	-0.2	36.9	37.0	36.7	FALSE	n/a
42	Manuel Avenue	SE	42 Manuel Avenue x R1	42 Manuel Avenue x R1, (SE)	1	49.0	49.1	48.6	48.7	-0.4	+0.1	-0.3	37.8	37.9	37.5	FALSE	n/a
42	Manuel Avenue	SW	42 Manuel Avenue x R1	42 Manuel Avenue x R1, (SW)	0	44.0	44.1	43.9	44.0	-0.1	+0.1	0.0	33.3	33.4	33.2	FALSE	n/a
42	Manuel Avenue	SW	42 Manuel Avenue x R1	42 Manuel Avenue x R1, (SW)	1	45.8	45.9	45.7	45.8	-0.1	+0.1	0.0	35.0	35.0	34.9	FALSE	n/a
42	Manuel Avenue	NW	42 Manuel Avenue x R1	42 Manuel Avenue x R1, (NW)	0	41.8	41.9	41.7	41.8	-0.1	+0.1	0.0	31.4	31.4	31.3	FALSE	n/a
42	Manuel Avenue	NW	42 Manuel Avenue x R1	42 Manuel Avenue x R1, (NW)	1	43.6	43.7	43.4	43.5	-0.2	+0.1	-0.1	33.0	33.1	32.8	FALSE	n/a
44	Manuel Avenue	SW	44 Manuel Avenue x R1	44 Manuel Avenue x R1, (SW)	0	39.7	39.8	39.5	39.6	-0.2	+0.1	-0.1	29.5	29.6	29.3	FALSE	n/a
44	Manuel Avenue	SW	44 Manuel Avenue x R1	44 Manuel Avenue x R1, (SW)	1	42.1	42.2	41.9	42.1	-0.2	+0.1	0.0	31.6	31.7	31.4	FALSE	n/a
44	Manuel Avenue	NW	44 Manuel Avenue x R1	44 Manuel Avenue x R1, (NW)	0	41.7	41.8	41.5	41.7	-0.2	+0.1	0.0	31.3	31.4	31.1	FALSE	n/a
44	Manuel Avenue	NW	44 Manuel Avenue x R1	44 Manuel Avenue x R1, (NW)	1	43.4	43.5	43.2	43.3	-0.2	+0.1	-0.1	32.8	32.9	32.6	FALSE	n/a
44	Manuel Avenue	NE	44 Manuel Avenue x R1	44 Manuel Avenue x R1, (NE)	0	45.1	45.3	44.7	44.9	-0.4	+0.2	-0.2	34.3	34.5	34.0	FALSE	n/a
44	Manuel Avenue	NE	44 Manuel Avenue x R1	44 Manuel Avenue x R1, (NE)	1	46.4	46.6	45.9	46.1	-0.5	+0.2	-0.3	35.5	35.7	35.0	FALSE	n/a
46	Manuel Avenue	NE	46 Manuel Avenue x R1	46 Manuel Avenue x R1, (NE)	0	47.0	47.1	46.6	46.7	-0.4	+0.1	-0.3	36.0	36.1	35.7	FALSE	n/a
46	Manuel Avenue	NE	46 Manuel Avenue x R1	46 Manuel Avenue x R1, (NE)	1	47.9	48.0	47.4	47.5	-0.5	+0.1	-0.4	36.8	36.9	36.4	FALSE	n/a
46	Manuel Avenue	SW	46 Manuel Avenue x R1	46 Manuel Avenue x R1, (SW)	0	42.3	42.4	42.1	42.3	-0.2	+0.1	0.0	31.8	31.9	31.6	FALSE	n/a
46	Manuel Avenue	SW	46 Manuel Avenue x R1	46 Manuel Avenue x R1, (SW)	1	44.3	44.4	44.1	44.3	-0.2	+0.1	0.0	33.6	33.7	33.4	FALSE	n/a
46	Manuel Avenue	NW	46 Manuel Avenue x R1	46 Manuel Avenue x R1, (NW)	0	39.3	39.4	39.1	39.2	-0.2	+0.1	-0.1	29.1	29.2	28.9	FALSE	n/a
46	Manuel Avenue	NW	46 Manuel Avenue x R1	46 Manuel Avenue x R1, (NW)	1	41.8	41.9	41.6	41.7	-0.2	+0.1	-0.1	31.4	31.4	31.2	FALSE	n/a
48	Manuel Avenue	SW	48 Manuel Avenue x R1	48 Manuel Avenue x R1, (SW)	0	42.2	42.3	42.1	42.2	-0.1	+0.1	0.0	31.7	31.8	31.6	FALSE	n/a
48	Manuel Avenue	SW	48 Manuel Avenue x R1	48 Manuel Avenue x R1, (SW)	1	44.2	44.3	44.0	44.2	-0.2	+0.1	0.0	33.5	33.6	33.3	FALSE	n/a
48	Manuel Avenue	NE	48 Manuel Avenue x R1	48 Manuel Avenue x R1, (NE)	0	47.0	47.2	46.6	46.7	-0.4	+0.2	-0.3	36.0	36.2	35.7	FALSE	n/a
48	Manuel Avenue	NE	48 Manuel Avenue x R1	48 Manuel Avenue x R1, (NE)	1	48.0	48.1	47.4	47.6	-0.6	+0.1	-0.4	36.9	37.0	36.4	FALSE	n/a
5	Manuel Avenue	S	5 Manuel Avenue x R1	5 Manuel Avenue x R1, (S)	0	59.3	59.4	59.3	59.4	0.0	+0

Building No	Street	Façade	Address	Receptor	Floor	dB LA10,18h				Short-term	Long term		dB Lnight,outside			Long-term (night)	
											DM comparison	DS comparison				DM comparison	DS comparison
						DMby	DMfy	DSby	DSfy	DSby-DMby	DMfy-DMby	DSfy-DMby	DMby	DMfy	DSfy	DMfy-DMby	DSfy-DMby
52	Manuel Avenue	NW	52 Manuel Avenue x R1	52 Manuel Avenue x R1, (NW)	0	43.8	44.0	43.7	43.8	-0.1	+0.2	0.0	33.2	33.3	33.1	FALSE	n/a
52	Manuel Avenue	NW	52 Manuel Avenue x R1	52 Manuel Avenue x R1, (NW)	1	45.3	45.4	45.1	45.2	-0.2	+0.1	-0.1	34.5	34.6	34.3	FALSE	n/a
52	Manuel Avenue	NE	52 Manuel Avenue x R1	52 Manuel Avenue x R1, (NE)	0	49.2	49.4	48.9	49.0	-0.3	+0.2	-0.2	38.0	38.2	37.7	FALSE	n/a
52	Manuel Avenue	NE	52 Manuel Avenue x R1	52 Manuel Avenue x R1, (NE)	1	49.9	50.0	49.5	49.7	-0.4	+0.1	-0.2	38.6	38.7	38.3	FALSE	n/a
54	Manuel Avenue	SW	54 Manuel Avenue x R1	54 Manuel Avenue x R1, (SW)	0	44.6	44.7	44.4	44.6	-0.2	+0.1	0.0	33.9	34.0	33.7	FALSE	n/a
54	Manuel Avenue	SW	54 Manuel Avenue x R1	54 Manuel Avenue x R1, (SW)	1	46.4	46.5	46.2	46.4	-0.2	+0.1	0.0	35.5	35.6	35.3	FALSE	n/a
54	Manuel Avenue	NE	54 Manuel Avenue x R1	54 Manuel Avenue x R1, (NE)	0	50.0	50.1	49.7	49.9	-0.3	+0.1	-0.1	38.7	38.8	38.5	FALSE	n/a
54	Manuel Avenue	NE	54 Manuel Avenue x R1	54 Manuel Avenue x R1, (NE)	1	50.6	50.7	50.3	50.4	-0.3	+0.1	-0.2	39.3	39.4	39.0	FALSE	n/a
56	Manuel Avenue	SW	56 Manuel Avenue x R1	56 Manuel Avenue x R1, (SW)	0	44.3	44.4	44.1	44.2	-0.2	+0.1	-0.1	33.6	33.7	33.4	FALSE	n/a
56	Manuel Avenue	SW	56 Manuel Avenue x R1	56 Manuel Avenue x R1, (SW)	1	46.2	46.3	46.0	46.1	-0.2	+0.1	-0.1	35.3	35.4	35.1	FALSE	n/a
56	Manuel Avenue	NE	56 Manuel Avenue x R1	56 Manuel Avenue x R1, (NE)	0	50.3	50.4	50.1	50.2	-0.2	+0.1	-0.1	39.0	39.1	38.8	FALSE	n/a
56	Manuel Avenue	NE	56 Manuel Avenue x R1	56 Manuel Avenue x R1, (NE)	1	50.9	51.0	50.6	50.7	-0.3	+0.1	-0.2	39.5	39.6	39.3	FALSE	n/a
58	Manuel Avenue	NE	58 Manuel Avenue x R1	58 Manuel Avenue x R1, (NE)	0	50.5	50.6	50.2	50.3	-0.3	+0.1	-0.2	39.2	39.3	38.9	FALSE	n/a
58	Manuel Avenue	NE	58 Manuel Avenue x R1	58 Manuel Avenue x R1, (NE)	1	51.1	51.2	50.7	50.9	-0.4	+0.1	-0.2	39.7	39.8	39.4	FALSE	n/a
58	Manuel Avenue	SE	58 Manuel Avenue x R1	58 Manuel Avenue x R1, (SE)	0	50.2	50.3	49.9	50.0	-0.3	+0.1	-0.2	38.9	39.0	38.6	FALSE	n/a
58	Manuel Avenue	SE	58 Manuel Avenue x R1	58 Manuel Avenue x R1, (SE)	1	50.8	51.0	50.5	50.7	-0.3	+0.2	-0.1	39.5	39.6	39.2	FALSE	n/a
58	Manuel Avenue	SW	58 Manuel Avenue x R1	58 Manuel Avenue x R1, (SW)	0	44.4	44.5	44.2	44.4	-0.2	+0.1	0.0	33.7	33.8	33.5	FALSE	n/a
58	Manuel Avenue	SW	58 Manuel Avenue x R1	58 Manuel Avenue x R1, (SW)	1	46.4	46.5	46.2	46.3	-0.2	+0.1	-0.1	35.5	35.6	35.3	FALSE	n/a
6	Manuel Avenue	E	6 Manuel Avenue x R2	6 Manuel Avenue x R2, (E)	0	57.1	57.2	57.0	57.1	-0.1	+0.1	0.0	45.1	45.2	45.0	FALSE	n/a
6	Manuel Avenue	E	6 Manuel Avenue x R2	6 Manuel Avenue x R2, (E)	1	57.4	57.5	57.3	57.4	-0.1	+0.1	0.0	45.4	45.5	45.3	FALSE	n/a
6	Manuel Avenue	S	6 Manuel Avenue x R2	6 Manuel Avenue x R2, (S)	0	56.0	56.1	55.9	56.0	-0.1	+0.1	0.0	44.1	44.2	44.0	FALSE	n/a
6	Manuel Avenue	S	6 Manuel Avenue x R2	6 Manuel Avenue x R2, (S)	1	56.5	56.6	56.3	56.4	-0.2	+0.1	-0.1	44.6	44.7	44.4	FALSE	n/a
6	Manuel Avenue	S	6 Manuel Avenue x R2	6 Manuel Avenue x R2, (S)	0	56.1	56.2	55.9	56.0	-0.2	+0.1	-0.1	44.2	44.3	44.0	FALSE	n/a
6	Manuel Avenue	S	6 Manuel Avenue x R2	6 Manuel Avenue x R2, (S)	1	56.6	56.7	56.4	56.5	-0.2	+0.1	-0.1	44.7	44.8	44.5	FALSE	n/a
6	Manuel Avenue	W	6 Manuel Avenue x R2	6 Manuel Avenue x R2, (W)	0	47.7	47.8	47.6	47.7	-0.1	+0.1	0.0	36.7	36.8	36.6	FALSE	n/a
6	Manuel Avenue	W	6 Manuel Avenue x R2	6 Manuel Avenue x R2, (W)	1	49.8	50.0	49.7	49.8	-0.1	+0.2	0.0	38.6	38.7	38.5	FALSE	n/a
6	Manuel Avenue	S	6 Manuel Avenue x R2	6 Manuel Avenue x R2, (S)	0	47.9	48.0	47.8	47.9	-0.1	+0.1	0.0	36.8	36.9	36.8	FALSE	n/a
6	Manuel Avenue	S	6 Manuel Avenue x R2	6 Manuel Avenue x R2, (S)	1	50.0	50.1	49.8	50.0	-0.2	+0.1	0.0	38.7	38.8	38.6	FALSE	n/a
6	Manuel Avenue	W	6 Manuel Avenue x R2	6 Manuel Avenue x R2, (W)	0	47.5	47.6	47.3	47.4	-0.2	+0.1	-0.1	36.5	36.6	36.3	FALSE	n/a
6	Manuel Avenue	W	6 Manuel Avenue x R2	6 Manuel Avenue x R2, (W)	1	49.7	49.8	49.5	49.6	-0.2	+0.1	-0.1	38.5	38.6	38.3	FALSE	n/a
60	Manuel Avenue	SW	60 Manuel Avenue x R1	60 Manuel Avenue x R1, (SW)	0	44.5	44.6	44.4	44.5	-0.1	+0.1	0.0	33.8	33.9	33.7	FALSE	n/a
60	Manuel Avenue	SW	60 Manuel Avenue x R1	60 Manuel Avenue x R1, (SW)	1	46.4	46.5	46.3	46.4	-0.1	+0.1	0.0	35.5	35.6	35.4	FALSE	n/a
60	Manuel Avenue	NW	60 Manuel Avenue x R1	60 Manuel Avenue x R1, (NW)	0	47.1	47.2	47.0	47.1	-0.1	+0.1	0.0	36.1	36.2	36.0	FALSE	n/a
60	Manuel Avenue	NW	60 Manuel Avenue x R1	60 Manuel Avenue x R1, (NW)	1	48.0	48.1	47.8	47.9	-0.2	+0.1	-0.1	36.9	37.0	36.8	FALSE	n/a
60	Manuel Avenue	NE	60 Manuel Avenue x R1	60 Manuel Avenue x R1, (NE)	0	51.3	51.4	51.1	51.2	-0.2	+0.1	-0.1	39.9	40.0	39.7	FALSE	n/a
60	Manuel Avenue	NE	60 Manuel Avenue x R1	60 Manuel Avenue x R1, (NE)	1	51.8	52.0	51.6	51.7	-0.2	+0.2	-0.1	40.4	40.5	40.2	FALSE	n/a
62	Manuel Avenue	NE	62 Manuel Avenue x R1	62 Manuel Avenue x R1, (NE)	0	51.6	51.7	51.4	51.5	-0.2	+0.1	-0.1	40.2	40.3	40.0	FALSE	n/a
62	Manuel Avenue	NE	62 Manuel Avenue x R1	62 Manuel Avenue x R1, (NE)	1	52.1	52.3	51.9	52.0	-0.2	+0.2	-0.1	40.6	40.8	40.4	FALSE	n/a
62	Manuel Avenue	SE	62 Manuel Avenue x R1	62 Manuel Avenue x R1, (SE)	0	51.5	51.6	51.3	51.4	-0.2	+0.1	-0.1	40.1	40.2	39.9	FALSE	n/a
62	Manuel Avenue	SE	62 Manuel Avenue x R1	62 Manuel Avenue x R1, (SE)	1	52.0	52.2	51.8	51.9	-0.2	+0.2	-0.1	40.5	40.7	40.4	FALSE	n/a
62	Manuel Avenue	SW	62 Manuel Avenue x R1	62 Manuel Avenue x R1, (SW)	0	44.9	45.0	44.7	44.9	-0.2	+0.1	0.0	34.1	34.2	34.0	FALSE	n/a
62	Manuel Avenue	SW	62 Manuel Avenue x R1	62 Manuel Avenue x R1, (SW)	1	46.9	47.0	46.7	46.9	-0.2	+0.1	0.0	35.9	36.0	35.8	FALSE	n/a
64	Manuel Avenue	SW	64 Manuel Avenue x R1	64 Manuel Avenue x R1, (SW)	0	46.0	46.1	45.8	45.9	-0.2	+0.1	-0.1	35.1	35.2	35.0	FALSE	n/a
64	Manuel Avenue	SW	64 Manuel Avenue x R1	64 Manuel Avenue x R1, (SW)	1	47.9	48.0	47.7	47.8	-0.2	+0.1	-0.1	36.8	36.9	36.7	FALSE	n/a
64	Manuel Avenue	NW	64 Manuel Avenue x R1	64 Manuel Avenue x R1, (NW)	0	49.3	49.4	49.2	49.3	-0.1	+0.1	0.0	38.1	38.2	38.0	FALSE	n/a
64	Manuel Avenue	NW	64 Manuel Avenue x R1	64 Manuel Avenue x R1, (NW)	1	50.0	50.1	49.9	50.0	-0.1	+0.1	0.0	38.7	38.8	38.6	FALSE	n/a
64	Manuel Avenue	NE	64 Manuel Avenue x R1	64 Manuel Avenue x R1, (NE)	0	52.0	52.1	51.8	51.9	-0.2	+0.1	-0.1	40.5	40.6	40.4	FALSE	n/a
64	Manuel Avenue	NE	64 Manuel Avenue x R1	64 Manuel Avenue x R1, (NE)	1	52.5	52.7	52.3	52.4	-0.2	+0.2	-0.1	41.0	41.2	40.8	FALSE	n/a
66	Manuel Avenue	NE	66 Manuel Avenue x R1	66 Manuel Avenue x R1, (NE)	0	51.8	51.9	51.6	51.7	-0.2	+0.1	-0.1	40.4	40.4	40.2	FALSE	n/a
66	Manuel Avenue	NE	66 Manuel Avenue x R1	66 Manuel Avenue x R1, (NE)	1	52.5	52.6	52.2	52.3	-0.3	+0.1	-0.2	41.0	41.1	40.7	FALSE	n/a
66	Manuel Avenue	SE	66 Manuel Avenue x R1	66 Manuel Avenue x R1, (SE)	0	50.8	50.9	50.5	50.6	-0.3	+0.1	-0.2	39.5	39.5	39.2	FALSE	n/a
66	Manuel Avenue	SE	66 Manuel Avenue x R1	66 Manuel Avenue x R1, (SE)	1	51.5	51.6	51.2	51.3	-0.3	+0.1	-0.2	40.1	40.2	39.8	FALSE	n/a
66	Manuel Avenue	SW	66 Manuel Avenue x R1	66 Manuel Avenue x R1, (SW)	0	46.0	46.1	45.9	46.0	-0.1	+0.1	0.0	35.1	35.2	35.0	FALSE	n/a
66	Manuel Avenue	SW	66 Manuel Avenue x R1	66 Manuel Avenue x R1, (SW)	1	48.1	48.2	47.9	48.1	-0.2	+0.1	0.0	37.0	37.1	36.8	FALSE	n/a
66	Manuel Avenue	SE	66 Manuel Avenue x R1	66 Manuel Avenue x R1, (SE)	0	46.3	46.4	46.1	46.3	-0.2	+0.1	0.0	35.4	35.5	35.2	FALSE	n/a
66	Manuel Avenue	SE	66 Manuel Avenue x R1	66 Manuel Avenue x R1, (SE)	1	48.3	48.4	48.1	48.3	-0.2	+0.1	0.0	37.2	37.3	37.0	FALSE	n/a
66	Manuel Avenue	SW	66 Manuel Avenue x R1	66 Manuel Avenue x R1, (SW)	0	46.5	46.6	46.4	46.5	-0.1	+0.1	0.0	35.6	35.7	35.5	FALSE	n/a
66	Manuel Avenue	SW	66 Manuel Avenue x R1	66 Manuel Avenue x R1, (SW)	1	48.5	48.6	48.3	48.5	-0.2	+0.1	0.0	37.4	37.5	37.2	FALSE	n/a
68	Manuel Avenue	W	68 Manuel Avenue x R1	68 Manuel Avenue x R1, (W)	0	46.9	46.9	46.7	46.8	-0.2	0.0	-0.1	35.9	35.9	35.8	FALSE	n/a
68	Manuel Avenue	W	68 Manuel Avenue x R1	68 Manuel Avenue x R1, (W)	1	48.7	48.8	48.6	48.7	-0.1	+0.1	0.0	37.6	37.7	37.5	FALSE	n/a
68	Manuel Avenue	N	68 Manuel Avenue x R1	68 Manuel Avenue x R1, (N)	0	49.8	50.0	49.6	49.7	-0.2	+0.2	-0.1	38.6	38.7	38.4	FALSE	n/a
68	Manuel Avenue	N	68 Manuel Avenue x R1	68 Manuel Avenue x R1, (N)	1	50.5	50.6	50.3	50.4	-0.2	+0.1	-0.1	39.2	39.3	39.0	FALSE	n/a
68	Manuel Avenue	E	68 Manuel Avenue x R1	68 Manuel Avenue x R1, (E)	0	52.2	52.3	52.0	52.1	-0.2	+0.1	-0.1	40.7	40.8	40.5	FALSE	n/a
68	Manuel Avenue	E	68 Manuel Avenue x R1	68 Manuel Avenue x R1, (E)	1	52.9	53.0	52.6	52.8	-0.3	+0.1	-0.1	41.3	41.4	41.1	FALSE	n/a
7	Manuel Avenue	S	7 Manuel Avenue x R1	7 Manuel Avenue x R1, (S)	0	57.5	57.6	57.4	57.5	-0.1	+0.1	0.0	45.5	45.6	45.4	FALSE	n/a
7	Manuel Avenue	S	7 Manuel Avenue x R1	7 Manuel Avenue x R1, (S)	1	58.1	58.2	58.0	58.1	-0.1	+0.1	0.0	46.0	46.1	45.9	FALSE	n/a
7	Manuel Avenue	W	7 Manuel Avenue x R1	7 Manuel Avenue x R1, (W)	0	50.9	51.0	51.0	51.1	+0.1	+0.1	+0.2	39.5	39.6	39.6	FALSE	n/a
7	Manuel Avenue	W	7 Manuel Avenue x R1	7 Manuel Avenue x R1, (W)	1	52.9	53.0	52.9	53.1	0.0	+0.1	+0.2	41.3	41.4	41.3	FALSE	n/a
7	Manuel Avenue	W	7 Manuel Avenue x R1	7 Manuel Avenue x R1, (W)	0	48.4	48.5	48.3	48.4	-0.1	+0.1	0.0	37.3	37.4	37.2	FALSE	n/a
7	Manuel Avenue	W	7 Manuel Avenue x R1	7 Manuel Avenue x R1, (W)	1	50.6	50.7	50.4	50.5	-0.2	+0.1	-0.1	39.3	39.4	39.1	FALSE	n/a
7	Manuel Avenue	N	7 Manuel Avenue x R1	7 Manuel Avenue x R1, (N)	0	55.6	55.7	55.4	55.5	-0.2	+0.1	-0.1	43.8	43.9	43.6	FALSE	n/a
7	Manuel Avenue	N	7 Manuel Avenue x R1	7 Manuel Avenue x R1, (N)	1	55.9	56.0	55.7	55.8	-0.2	+0.1	-0.1	44.0	44.1	43.9	FALSE	n/a
7	Manuel Avenue	E	7 Manuel Avenue x R1	7 Manuel Avenue x R1, (E)	0	56.4	56.5	56.2	56.3	-0.2	+0.1	-0.1	44.5	44.6	44.3	FALSE	n/a
7	Manuel Avenue	E	7 Manuel Avenue x R1	7 Manuel Avenue x R1, (E)	1	56.9	57.1	56.8	56.9	-0.1	+0.2	0.0	44.9	45.1	44.9	FALSE	n/a
7	Manuel Avenue	E	7 Manuel Avenue x R1	7 Manuel Avenue x R1, (E)	0	49.5	49.6	49.3	49.5	-0.2	+0.1	0.0	38.3	38.4	38.1	FALSE	n/a
7	Manuel Avenue	E	7 Manuel Avenue x R1	7 Manuel Avenue x R1, (E)	1	52.0	52.2	51.8	52.0	-0.2	+0.2	0.0	40.5	40.7	40.4	FALSE	n/a
70	Manuel Avenue	E	70 Manuel Avenue x R1	70 Manuel Avenue x R1, (E)	0	52.2	52.3	51.9	52.0	-0.3	+0.1	-0.2	40.7	40.8	40.4	FALSE	n/a
70	Manuel Avenue	E	70 Manuel Avenue x R1	70 Manuel Avenue x R1, (E)	1	52.9	53.1	52.7	52.8	-0.2	+0.2	-0.1	41.3	41.5	41.2	FALSE	n/a
70	Manuel Avenue	S	70 Manuel Avenue x R1	70 Manuel Avenue x R1, (S)	0	50.9	51.0	50.6	50.8	-0.3	+0.1	-0.1	39.5	39.6	39.3	FALSE	n/a
70	Manuel Avenue	S	70 Manuel Avenue x R1	70 Manuel Avenue x R1, (S)	1	51.7	51.8	51.3	51.4	-0.4	+0.1	-0.3	40.3	40.4	39.9	FALSE	n/a
70	Manuel Avenue	W	70 Manuel Avenue x R1	70 Manuel Avenue x R1, (W)	0	46.8	46.8	46.6	46.7	-0.2	0.0	-0.1	35.9	35.9	35.7	FALSE	n/a
70	Manuel Avenue	W	70 Manuel Avenue x R1	70 Manuel Avenue x R1, (W)	1	48.7	48.8	48.5	48.6	-0.2	+0.1	-0.1	37.6	37.7	37.4	FALSE	n/a
70	Manuel Avenue	W	70 Manuel Avenue x R1	70 Manuel Avenue x R1, (W)	0	47.3	47.4	47.1	47.2	-0.2	+0.1	-0.1	36.3	36.4	36.1	FALSE	n/a
70	Manuel Avenue	W	70 Manuel Avenue x R1	70 Manuel Avenue x R1, (W)	1	49.3	49.4	49.1	49.2	-0.2	+0.1	-0.1	38.1	38.2	37.9	FALSE	n/a
72	Manuel Avenue	W	72 Manuel Avenue x R1	72 Manuel Avenue x R1, (W)	0	47.2	47.2	47.0	47.1	-0.2	0.0	-0.1	36.2	36.2	36.0	FALSE	n/a
72	Manuel Avenue	W	72 Manuel Avenue x R1	72 Manuel Avenue x R1, (W)	1	49.0	49.1	48.9	49.0	-0.1	+0.1	0.0	37.8	37.9	37.7	FALSE	n/a
72	Manuel Avenue	N	72 Manuel Avenue x R1	72 Manuel Avenue x R1, (N)	0	47.7	47.8	47.4	47.5	-0.3	+0.1	-0.2	36.7	36.8	36.4	FALSE	n/a
72	Manuel Avenue	N	72 Manuel Avenue x R1	72 Manuel Avenue x R1, (N)	1	49.0	49.1	48.6	48.7	-0.4	+0.1	-0.3	37.8	37.9	37.5	FALSE	n/a
72	Manuel Avenue	E	72 Manuel Avenue x R1	72 Manuel Avenue x R1, (E)	0	53.3	53.4	53.2	53.3	-0.1	+0.1	0.0	41.7	41.8	41.6	FALSE	n/a
72	Manuel Avenue	E	72 Manuel Avenue x R1	72 Manuel Avenue x R1, (E)	1	54.1	54.2	53.9	54.1	-0.2	+0.1	0.0	42.4	42.5	42.2	FALSE	n/a
74	Manuel Avenue	E	74 Manuel Avenue x R1	74 Manuel Avenue x R1, (E)	0	53.5	53.6	53.4	53.5	-0.1	+0.1	0.0	41.9	42.0	41.8	FALSE	n/a
74	Manuel Avenue	E	74 Manuel Avenue x R1	74 Manuel Avenue x R1, (E)	1	54.2	54.3	54.0	54.2	-0.2	+0.1	0.0	42.5	42.6	42.3	FALSE	n/a
74	Manuel Avenue	S	74 Manuel Avenue x R1	74 Manuel Avenue x R1, (S)	0	52.2	52.3	51.9	52.0	-0.3	+0.1	-0.2	40.7	40.8	40.4	FALSE	n/a
74	Manuel Avenue	S	74 Manuel Avenue x R1	74 Manuel Avenue x R1, (S)	1	52.9	53.0	52.6	52.7	-0.3	+0.1	-0.2	41.3	41.4	41.1	FALSE	n/a
74	Manuel Avenue	W	74 Manuel Avenue x R1	74 Manuel Avenue x R1, (W)	0	48.0	48.0	47.9	47.9	-0.1	0.0	-0.1	36.9	36.9	36.8	FALSE	n/a
74	Manuel Avenue	W	74 Manuel Avenue x R1	74 Manuel Avenue x R1, (W)	1	49.8	49.9	49.7	49.8	-0.1	+0.1	0.0	38.6	38.6	38.5	FALSE	n/a
76	Manuel Avenue	W	76 Manuel Avenue x R1	76 Manuel Avenue x R1, (W)	0	48.4	48.4	48.3	48.4	-0.1	0.0	0.0	37.3	37.3	37.2	FALSE	n/a
76	Manuel Avenue	W	76 Manuel Avenue x R1	76 Manuel Avenue x R1, (W)	1	50.1	50.2	50.0	50.1	-0.1	+0.1	0.0	38.8	38.9	38.7	FALSE	n/a
76	Manuel Avenue	N	76 Manuel Avenue x R1	76 Manuel Avenue x R1, (N)	0	52.0	52.1	51.8	51.9	-0.2	+0.1	-0.1	40.5	40.6	40.4	FALSE	n/a
76	Manuel Avenue	N	76 Manuel Avenue x R1	76 Manuel Avenue x R1, (N)	1	52.5	52.6	52.2	52.3	-0.3	+0.1	-0.2	41.0	41.1	40.7	FALSE	n/a
76	Manuel Avenue	E	76 Manuel Avenue x R1	76 Manuel Avenue x R1, (E)	0	54.3	54.4	54.1	54.2	-0.2	+0.1	-0.1	42.6	42.7	42.4	FALSE	n/a
76	Manuel Avenue	E	76 Manuel Avenue x R1	76 Manuel Avenue x R1, (E)	1	54.9	55.1	54.7	54.8	-0.2	+0.2	-0.1	43.1	43.3	43.0	FALSE	n/a
78	Manuel Avenue	E	78 Manuel Avenue x R1	78 Manuel Avenue x R1, (E)	0	54.4	54.5	54.2	54.3	-0.2	+0.1	-0.1	42.7	42.8	42.5	FALSE	n/a
78	Manuel Avenue	E	78 Manuel Avenue x R1	78 Manuel Avenue x R1, (E)	1	55.1	55.2	54.9	55.0	-0.2	+0.1	-0.1	43.3	43.4	43.1	FALSE	n/a
78	Manuel Avenue	S	78 Manuel Avenue x R1	78 Manuel Avenue x R1, (S)	0	51.9	52.0	51.7	51.8	-0.2	+0.1	-0.1	40.4	40.5	40.3	FALSE	n/a
78	Manuel Avenue	S	78 Manuel Avenue x R1	78 Manuel Avenue x R1, (S)	1	52.6	52.7	52.3	52.4	-0.3	+0.1	-0.2	41.1	41.2	40.8	FALSE	n/a
78	Manuel Avenue	W	78 Manuel Avenue x R1	78 Manuel Avenue x R1, (W)	0	48.4	48.5	48.3	48.4	-0.1	+0.1	0.0	37.3	37.4	37.2	FALSE	n/a
78	Manuel Avenue	W	78 Manuel Avenue x R1	78 Manuel Avenue x R1, (W)	1	50.2	50.3	50.1	50.2	-0.1	+0.1	0.0	38.9	39.0	38.8	FALSE	n/a
80	Manuel Avenue	E	80 Manuel Avenue x R1	80 Manuel Avenue x R1, (E)	0	54.4	54.5	54.3	54.4	-0.1	+0.1	0.0	42.7	42.8	42.6	FALSE	n/a
80	Manuel Avenue	E	80 Manuel Avenue x R1	80 Manuel Avenue x R1, (E)	1	55.3	55.4	55.1	55.2	-0.2	+0.1	-0.1	43.5	43.6	43.3	FALSE	n/a
80	Manuel Avenue	S	80 Manuel Avenue x R1	80 Manuel Avenue x R1, (S)	0	51.9	52.0	51.7	51.8	-0.2	+0.1	-0.1	40.4	40.5	40.3	FALSE	n/a
80	Manuel Avenue	S	80 Manuel Avenue x R1	80 Manuel Avenue x R1, (S)	1	52.5	52.6	52.2	52.3	-0.3	+0.1	-0.2	41.0	41.1	40.7	FALSE	n/a
80	Manuel Avenue	W	80 Manuel Avenue x R1	80 Manuel Avenue x R1, (W)	0	49.3	49.3	49.2	49.3	-0.1	0.0	0.0	38.1	38.1	38.0	FALSE	n/a
80	Manuel Avenue	W	80 Manuel Avenue x R1	80 Manuel Avenue x R1, (W)	1	50.9	51.0	50.8	50.9	-0.1	+0.1	0.0	39.5	39.6	39.5	FALSE	n/a
80	Manuel Avenue	W	80 Manuel Avenue x R1	80 Manuel Avenue x R1, (W)	0	48.5	48.5	48.4	48.5	-0.1	0.0	0.0	37.4	37.4	37.3	FALSE	n/a
80	Manuel Avenue	W	80 Manuel Avenue x R1	80 Manuel Avenue x R1, (W)	1	50.2	50.3	50.1	50.2	-0.1	+0.1	0.0	38.9	39.0	38.8	FALSE	n/a
80	Manuel Avenue	N	80 Manuel Avenue x R1	80 Manuel Avenue x R1, (N)	0	52.2	52.3	52.0	52.1	-0.2	+0.1	-0.1	40.7	40.8	40.5	FALSE	n/a
80	Manuel Avenue	N	80 Manuel Avenue x R1	80 Manuel Avenue x R1, (N)	1	52.8	52.9	52.4	52.5	-0.4	+0.1	-0.3	41.3	41.3	40.9	FALSE	n/a
82	Manuel Avenue	N	82 Manuel Avenue x R1	82 Manuel Avenue x R1, (N)	0	51.9	52.1	51.7	51.8	-0.2	+0.2	-0.1	40.4	40.6	40.3	FALSE	n/a
82	Manuel Avenue	N	82 Manuel Avenue x R1	82 Manuel Avenue x R1, (N)	1	52.5	52.6	52.2	52.3	-0.3	+0.1	-0.2	41.0	41.1	40.7	FALSE	n/a
82	Manuel Avenue	E	82 Manuel Avenue x R1	82 Manuel Avenue x R1, (E)	0	54.0	54.1	53.7	53.9	-0.3	+0.1	-0.1	42.3	42.4	42.1	FALSE	n/a
82	Manuel Avenue	E	82 Manuel Avenue x R1	82 Manuel Avenue x R1, (E)	1	55.0	55.1	54.8	54.9	-0.2	+0.1	-0.1	43.2	43.3	43.1	FALSE	n/a
82	Manuel Avenue	S	82 Manuel Avenue x R1	82 Manuel Avenue x R1, (S)	0	49.9	50.0	49.7	49.8	-0.2	+0.1	-0.1	38.6	38.7	38.5	FALSE	n/a
82	Manuel Avenue	S	82 Manuel Avenue x R1	82 Manuel Avenue x R1, (S)	1	51.3	51.4	51.0	51.1	-0.3	+0.1	-0.2	39.9	40.0	39.6	FALSE	n/a
82	Manuel Avenue	W	82 Manuel Avenue x R1	82 Manuel Avenue x R1, (W)	0	49.6	49.6	49.6	49.6	0.0	0.0	0.0	38.4	38.4	38.4	FALSE	n/a
82	Manuel Avenue	W	82 Manuel Avenue x R1	82 Manuel Avenue x R1, (W)	1

Building No	Street	Façade	Address	Receptor	Floor	dB LA10,18h				Short-term	Long term		dB Lnight,outside			Long-term (night)	
										DM comparison	DS comparison					DM comparison	DS comparison
						DMby	DMfy	DSby	DSfy	DSby-DMby	DMfy-DMby	DSfy-DMby	DMby	DMfy	DSfy	DMfy-DMby	DSfy-DMby
9	Manuel Avenue	N	9 Manuel Avenue x R1	9 Manuel Avenue x R1, (N)	1	56.9	57.0	56.8	56.9	-0.1	+0.1	0.0	44.9	45.0	44.9	FALSE	n/a
9	Manuel Avenue	E	9 Manuel Avenue x R1	9 Manuel Avenue x R1, (E)	0	59.3	59.4	59.5	59.6	+0.2	+0.1	+0.3	47.1	47.2	47.3	FALSE	n/a
9	Manuel Avenue	E	9 Manuel Avenue x R1	9 Manuel Avenue x R1, (E)	1	60.0	60.1	60.1	60.2	+0.1	+0.1	+0.2	47.7	47.8	47.8	FALSE	n/a
9	Manuel Avenue	W	9 Manuel Avenue x R1	9 Manuel Avenue x R1, (W)	0	50.3	50.4	50.2	50.3	-0.1	+0.1	0.0	39.0	39.1	38.9	FALSE	n/a
9	Manuel Avenue	W	9 Manuel Avenue x R1	9 Manuel Avenue x R1, (W)	1	52.5	52.6	52.3	52.4	-0.2	+0.1	-0.1	41.0	41.1	40.8	FALSE	n/a
9	Manuel Avenue	N	9 Manuel Avenue x R1	9 Manuel Avenue x R1, (N)	0	56.0	56.1	55.9	56.0	-0.1	+0.1	0.0	44.1	44.2	44.0	FALSE	n/a
9	Manuel Avenue	N	9 Manuel Avenue x R1	9 Manuel Avenue x R1, (N)	1	56.7	56.8	56.6	56.7	-0.1	+0.1	0.0	44.8	44.9	44.7	FALSE	n/a
1	Maxwell Court	NW	1 Maxwell Court x R1	1 Maxwell Court x R1, (NW)	0	55.5	55.6	55.4	55.5	-0.1	+0.1	0.0	43.7	43.8	43.6	FALSE	n/a
1	Maxwell Court	NW	1 Maxwell Court x R1	1 Maxwell Court x R1, (NW)	1	55.6	55.7	55.6	55.7	0.0	+0.1	+0.1	43.8	43.9	43.8	FALSE	n/a
1	Maxwell Court	NE	1 Maxwell Court x R1	1 Maxwell Court x R1, (NE)	0	49.8	50.0	48.1	48.2	-1.7	+0.2	-1.6	38.6	38.7	37.0	FALSE	n/a
1	Maxwell Court	NE	1 Maxwell Court x R1	1 Maxwell Court x R1, (NE)	1	50.8	50.9	48.9	49.1	-1.9	+0.1	-1.7	39.5	39.5	37.7	FALSE	n/a
1	Maxwell Court	SE	1 Maxwell Court x R1	1 Maxwell Court x R1, (SE)	0	48.7	48.9	45.6	45.8	-3.1	+0.2	-2.9	37.6	37.7	34.8	FALSE	n/a
1	Maxwell Court	SE	1 Maxwell Court x R1	1 Maxwell Court x R1, (SE)	1	50.3	50.5	47.3	47.5	-3.0	+0.2	-2.8	39.0	39.2	36.3	FALSE	n/a
10	Maxwell Court	S	10 Maxwell Court x R1	10 Maxwell Court x R1, (S)	0	64.2	64.3	64.1	64.2	-0.1	+0.1	0.0	51.5	51.6	51.4	FALSE	n/a
10	Maxwell Court	S	10 Maxwell Court x R1	10 Maxwell Court x R1, (S)	1	64.2	64.3	64.1	64.2	-0.1	+0.1	0.0	51.5	51.6	51.4	FALSE	n/a
10	Maxwell Court	W	10 Maxwell Court x R1	10 Maxwell Court x R1, (W)	0	67.2	67.3	67.2	67.3	0.0	+0.1	+0.1	54.2	54.3	54.2	FALSE	n/a
10	Maxwell Court	W	10 Maxwell Court x R1	10 Maxwell Court x R1, (W)	1	67.1	67.2	67.0	67.1	-0.1	+0.1	0.0	54.1	54.2	54.0	FALSE	n/a
10	Maxwell Court	N	10 Maxwell Court x R1	10 Maxwell Court x R1, (N)	0	64.2	64.3	64.2	64.3	0.0	+0.1	+0.1	51.5	51.6	51.5	FALSE	n/a
10	Maxwell Court	N	10 Maxwell Court x R1	10 Maxwell Court x R1, (N)	1	64.1	64.2	64.1	64.2	0.0	+0.1	+0.1	51.4	51.5	51.4	FALSE	n/a
11	Maxwell Court	SE	11 Maxwell Court x R1	11 Maxwell Court x R1, (SE)	0	53.6	53.8	52.0	52.1	-1.6	+0.2	-1.5	42.0	42.2	40.5	FALSE	n/a
11	Maxwell Court	SE	11 Maxwell Court x R1	11 Maxwell Court x R1, (SE)	1	54.5	54.7	52.8	52.9	-1.7	+0.2	-1.6	42.8	43.0	41.3	FALSE	n/a
11	Maxwell Court	SW	11 Maxwell Court x R1	11 Maxwell Court x R1, (SW)	0	56.3	56.4	56.0	56.1	-0.3	+0.1	-0.2	44.4	44.5	44.1	FALSE	n/a
11	Maxwell Court	SW	11 Maxwell Court x R1	11 Maxwell Court x R1, (SW)	1	56.6	56.7	56.3	56.4	-0.3	+0.1	-0.2	44.7	44.8	44.4	FALSE	n/a
11	Maxwell Court	NW	11 Maxwell Court x R1	11 Maxwell Court x R1, (NW)	0	55.3	55.4	55.1	55.2	-0.2	+0.1	-0.1	43.5	43.6	43.3	FALSE	n/a
11	Maxwell Court	NW	11 Maxwell Court x R1	11 Maxwell Court x R1, (NW)	1	55.4	55.5	55.3	55.4	-0.1	+0.1	0.0	43.6	43.7	43.5	FALSE	n/a
13	Maxwell Court	N	13 Maxwell Court x R1	13 Maxwell Court x R1, (N)	0	55.2	55.3	55.1	55.2	-0.1	+0.1	0.0	43.4	43.5	43.3	FALSE	n/a
13	Maxwell Court	N	13 Maxwell Court x R1	13 Maxwell Court x R1, (N)	1	55.5	55.6	55.3	55.4	-0.2	+0.1	-0.1	43.7	43.8	43.5	FALSE	n/a
13	Maxwell Court	E	13 Maxwell Court x R1	13 Maxwell Court x R1, (E)	0	48.2	48.4	46.6	46.8	-1.6	+0.2	-1.4	37.1	37.3	35.7	FALSE	n/a
13	Maxwell Court	E	13 Maxwell Court x R1	13 Maxwell Court x R1, (E)	1	50.1	50.3	48.7	48.9	-1.4	+0.2	-1.2	38.8	39.0	37.6	FALSE	n/a
13	Maxwell Court	S	13 Maxwell Court x R1	13 Maxwell Court x R1, (S)	0	59.3	59.4	59.0	59.1	-0.3	+0.1	-0.2	47.1	47.2	46.8	FALSE	n/a
13	Maxwell Court	S	13 Maxwell Court x R1	13 Maxwell Court x R1, (S)	1	59.5	59.6	59.2	59.3	-0.3	+0.1	-0.2	47.3	47.4	47.0	FALSE	n/a
15	Maxwell Court	S	15 Maxwell Court x R1	15 Maxwell Court x R1, (S)	0	60.8	60.9	60.7	60.8	-0.1	+0.1	0.0	48.5	48.5	48.4	FALSE	n/a
15	Maxwell Court	S	15 Maxwell Court x R1	15 Maxwell Court x R1, (S)	1	61.0	61.1	60.9	61.0	-0.1	+0.1	0.0	48.6	48.7	48.5	FALSE	n/a
15	Maxwell Court	W	15 Maxwell Court x R1	15 Maxwell Court x R1, (W)	0	60.7	60.8	60.7	60.8	0.0	+0.1	+0.1	48.4	48.5	48.4	FALSE	n/a
15	Maxwell Court	W	15 Maxwell Court x R1	15 Maxwell Court x R1, (W)	1	60.9	61.0	60.8	60.9	-0.1	+0.1	0.0	48.5	48.6	48.5	FALSE	n/a
15	Maxwell Court	N	15 Maxwell Court x R1	15 Maxwell Court x R1, (N)	0	54.1	54.2	54.0	54.1	-0.1	+0.1	0.0	42.4	42.5	42.3	FALSE	n/a
15	Maxwell Court	N	15 Maxwell Court x R1	15 Maxwell Court x R1, (N)	1	54.4	54.5	54.3	54.4	-0.1	+0.1	0.0	42.7	42.8	42.6	FALSE	n/a
17	Maxwell Court	N	17 Maxwell Court x R1	17 Maxwell Court x R1, (N)	0	62.1	62.2	62.0	62.1	-0.1	+0.1	0.0	49.6	49.7	49.5	FALSE	n/a
17	Maxwell Court	N	17 Maxwell Court x R1	17 Maxwell Court x R1, (N)	1	62.0	62.1	61.9	62.0	-0.1	+0.1	0.0	49.5	49.6	49.4	FALSE	n/a
17	Maxwell Court	E	17 Maxwell Court x R1	17 Maxwell Court x R1, (E)	0	46.7	46.9	46.2	46.4	-0.5	+0.2	-0.3	35.8	35.9	35.3	FALSE	n/a
17	Maxwell Court	E	17 Maxwell Court x R1	17 Maxwell Court x R1, (E)	1	48.9	49.0	48.3	48.4	-0.6	+0.1	-0.5	37.7	37.8	37.2	FALSE	n/a
17	Maxwell Court	S	17 Maxwell Court x R1	17 Maxwell Court x R1, (S)	0	63.6	63.7	63.6	63.7	0.0	+0.1	+0.1	51.0	51.1	51.0	FALSE	n/a
17	Maxwell Court	S	17 Maxwell Court x R1	17 Maxwell Court x R1, (S)	1	63.7	63.8	63.6	63.7	-0.1	+0.1	0.0	51.1	51.2	51.0	FALSE	n/a
17	Maxwell Court	W	17 Maxwell Court x R1	17 Maxwell Court x R1, (W)	0	67.0	67.1	66.9	67.0	-0.1	+0.1	0.0	54.0	54.1	53.9	FALSE	n/a
17	Maxwell Court	W	17 Maxwell Court x R1	17 Maxwell Court x R1, (W)	1	66.8	66.9	66.8	66.9	0.0	+0.1	+0.1	53.9	53.9	53.9	FALSE	n/a
2	Maxwell Court	N	2 Maxwell Court x R1	2 Maxwell Court x R1, (N)	0	58.3	58.4	58.2	58.3	-0.1	+0.1	0.0	46.2	46.3	46.1	FALSE	n/a
2	Maxwell Court	N	2 Maxwell Court x R1	2 Maxwell Court x R1, (N)	1	58.4	58.5	58.3	58.4	-0.1	+0.1	0.0	46.3	46.4	46.2	FALSE	n/a
2	Maxwell Court	E	2 Maxwell Court x R1	2 Maxwell Court x R1, (E)	0	46.7	46.9	45.4	45.6	-1.3	+0.2	-1.1	35.8	35.9	34.6	FALSE	n/a
2	Maxwell Court	E	2 Maxwell Court x R1	2 Maxwell Court x R1, (E)	1	48.4	48.6	47.2	47.4	-1.2	+0.2	-1.0	37.3	37.5	36.2	FALSE	n/a
2	Maxwell Court	S	2 Maxwell Court x R1	2 Maxwell Court x R1, (S)	0	58.5	58.6	58.4	58.5	-0.1	+0.1	0.0	46.4	46.5	46.3	FALSE	n/a
2	Maxwell Court	S	2 Maxwell Court x R1	2 Maxwell Court x R1, (S)	1	58.6	58.7	58.4	58.5	-0.2	+0.1	-0.1	46.5	46.6	46.3	FALSE	n/a
3	Maxwell Court	SE	3 Maxwell Court x R1	3 Maxwell Court x R1, (SE)	0	47.6	47.7	45.1	45.3	-2.5	+0.1	-2.3	36.6	36.7	34.3	FALSE	n/a
3	Maxwell Court	SE	3 Maxwell Court x R1	3 Maxwell Court x R1, (SE)	1	49.3	49.5	47.1	47.2	-2.2	+0.2	-2.1	38.1	38.3	36.1	FALSE	n/a
3	Maxwell Court	SW	3 Maxwell Court x R1	3 Maxwell Court x R1, (SW)	0	55.7	55.8	55.5	55.6	-0.2	+0.1	-0.1	43.9	44.0	43.7	FALSE	n/a
3	Maxwell Court	SW	3 Maxwell Court x R1	3 Maxwell Court x R1, (SW)	1	55.9	56.0	55.6	55.7	-0.3	+0.1	-0.2	44.0	44.1	43.8	FALSE	n/a
3	Maxwell Court	NW	3 Maxwell Court x R1	3 Maxwell Court x R1, (NW)	0	55.8	55.9	55.8	55.9	0.0	+0.1	+0.1	44.0	44.0	44.0	FALSE	n/a
3	Maxwell Court	NW	3 Maxwell Court x R1	3 Maxwell Court x R1, (NW)	1	55.9	56.0	55.8	55.9	-0.1	+0.1	0.0	44.0	44.1	44.0	FALSE	n/a
4	Maxwell Court	N	4 Maxwell Court x R1	4 Maxwell Court x R1, (N)	0	60.0	60.1	59.9	60.0	-0.1	+0.1	0.0	47.7	47.8	47.6	FALSE	n/a
4	Maxwell Court	N	4 Maxwell Court x R1	4 Maxwell Court x R1, (N)	1	60.0	60.1	59.9	60.0	-0.1	+0.1	0.0	47.7	47.8	47.6	FALSE	n/a
4	Maxwell Court	S	4 Maxwell Court x R1	4 Maxwell Court x R1, (S)	0	59.4	59.5	59.3	59.4	-0.1	+0.1	0.0	47.2	47.3	47.1	FALSE	n/a
4	Maxwell Court	S	4 Maxwell Court x R1	4 Maxwell Court x R1, (S)	1	59.5	59.6	59.3	59.4	-0.2	+0.1	-0.1	47.3	47.4	47.1	FALSE	n/a
5	Maxwell Court	NE	5 Maxwell Court x R1	5 Maxwell Court x R1, (NE)	0	45.5	45.7	43.8	44.0	-1.7	+0.2	-1.5	34.7	34.9	33.2	FALSE	n/a
5	Maxwell Court	NE	5 Maxwell Court x R1	5 Maxwell Court x R1, (NE)	1	47.4	47.6	45.8	46.0	-1.6	+0.2	-1.4	36.4	36.6	35.0	FALSE	n/a
5	Maxwell Court	SE	5 Maxwell Court x R1	5 Maxwell Court x R1, (SE)	0	49.7	49.9	48.9	49.0	-0.8	+0.2	-0.7	38.5	38.6	37.7	FALSE	n/a
5	Maxwell Court	SE	5 Maxwell Court x R1	5 Maxwell Court x R1, (SE)	1	50.8	50.9	49.8	50.0	-1.0	+0.1	-0.8	39.5	39.5	38.6	FALSE	n/a
5	Maxwell Court	SW	5 Maxwell Court x R1	5 Maxwell Court x R1, (SW)	0	57.0	57.2	56.8	56.9	-0.2	+0.2	-0.1	45.0	45.2	44.9	FALSE	n/a
5	Maxwell Court	SW	5 Maxwell Court x R1	5 Maxwell Court x R1, (SW)	1	57.4	57.5	57.1	57.2	-0.3	+0.1	-0.2	45.4	45.5	45.1	FALSE	n/a
5	Maxwell Court	NW	5 Maxwell Court x R1	5 Maxwell Court x R1, (NW)	0	56.7	56.8	56.6	56.7	-0.1	+0.1	0.0	44.8	44.9	44.7	FALSE	n/a
5	Maxwell Court	NW	5 Maxwell Court x R1	5 Maxwell Court x R1, (NW)	1	56.8	56.9	56.7	56.8	-0.1	+0.1	0.0	44.9	44.9	44.8	FALSE	n/a
5	Maxwell Court	NE	5 Maxwell Court x R1	5 Maxwell Court x R1, (NE)	0	49.2	49.3	48.5	48.6	-0.7	+0.1	-0.6	38.0	38.1	37.4	FALSE	n/a
5	Maxwell Court	NE	5 Maxwell Court x R1	5 Maxwell Court x R1, (NE)	1	50.1	50.2	49.3	49.4	-0.8	+0.1	-0.7	38.8	38.9	38.1	FALSE	n/a
6	Maxwell Court	N	6 Maxwell Court x R1	6 Maxwell Court x R1, (N)	0	61.3	61.4	61.3	61.4	0.0	+0.1	+0.1	48.9	49.0	48.9	FALSE	n/a
6	Maxwell Court	N	6 Maxwell Court x R1	6 Maxwell Court x R1, (N)	1	61.4	61.5	61.3	61.4	-0.1	+0.1	0.0	49.0	49.1	48.9	FALSE	n/a
6	Maxwell Court	S	6 Maxwell Court x R1	6 Maxwell Court x R1, (S)	0	60.6	60.7	60.5	60.6	-0.1	+0.1	0.0	48.3	48.4	48.2	FALSE	n/a
6	Maxwell Court	S	6 Maxwell Court x R1	6 Maxwell Court x R1, (S)	1	60.6	60.7	60.4	60.5	-0.2	+0.1	-0.1	48.3	48.4	48.1	FALSE	n/a
7	Maxwell Court	NW	7 Maxwell Court x R1	7 Maxwell Court x R1, (NW)	0	55.4	55.5	55.3	55.4	-0.1	+0.1	0.0	43.6	43.7	43.5	FALSE	n/a
7	Maxwell Court	NW	7 Maxwell Court x R1	7 Maxwell Court x R1, (NW)	1	55.6	55.7	55.5	55.6	-0.1	+0.1	0.0	43.8	43.9	43.7	FALSE	n/a
7	Maxwell Court	NE	7 Maxwell Court x R1	7 Maxwell Court x R1, (NE)	0	51.7	51.8	51.0	51.1	-0.7	+0.1	-0.6	40.3	40.4	39.6	FALSE	n/a
7	Maxwell Court	NE	7 Maxwell Court x R1	7 Maxwell Court x R1, (NE)	1	52.5	52.6	51.6	51.8	-0.9	+0.1	-0.7	41.0	41.1	40.2	FALSE	n/a
7	Maxwell Court	SE	7 Maxwell Court x R1	7 Maxwell Court x R1, (SE)	0	49.4	49.6	47.8	48.0	-1.6	+0.2	-1.4	38.2	38.4	36.8	FALSE	n/a
7	Maxwell Court	SE	7 Maxwell Court x R1	7 Maxwell Court x R1, (SE)	1	51.3	51.5	49.7	49.9	-1.6	+0.2	-1.4	39.9	40.1	38.5	FALSE	n/a
8	Maxwell Court	N	8 Maxwell Court x R1	8 Maxwell Court x R1, (N)	0	62.4	62.5	62.4	62.5	0.0	+0.1	+0.1	49.9	50.0	49.9	FALSE	n/a
8	Maxwell Court	N	8 Maxwell Court x R1	8 Maxwell Court x R1, (N)	1	62.3	62.4	62.3	62.4	0.0	+0.1	+0.1	49.8	49.9	49.8	FALSE	n/a
8	Maxwell Court	S	8 Maxwell Court x R1	8 Maxwell Court x R1, (S)	0	62.0	62.1	61.9	62.0	-0.1	+0.1	0.0	49.5	49.6	49.4	FALSE	n/a
8	Maxwell Court	S	8 Maxwell Court x R1	8 Maxwell Court x R1, (S)	1	62.1	62.2	62.0	62.1	-0.1	+0.1	0.0	49.6	49.7	49.5	FALSE	n/a
9	Maxwell Court	SE	9 Maxwell Court x R1	9 Maxwell Court x R1, (SE)	0	51.7	51.9	48.7	48.9	-3.0	+0.2	-2.8	40.3	40.4	37.6	FALSE	n/a
9	Maxwell Court	SE	9 Maxwell Court x R1	9 Maxwell Court x R1, (SE)	1	53.2	53.3	50.6	50.8	-2.6	+0.1	-2.4	41.6	41.7	39.3	FALSE	n/a
9	Maxwell Court	NW	9 Maxwell Court x R1	9 Maxwell Court x R1, (NW)	0	44.5	44.7	43.5	43.7	-1.0	+0.2	-0.8	33.8	34.0	32.9	FALSE	n/a
9	Maxwell Court	NW	9 Maxwell Court x R1	9 Maxwell Court x R1, (NW)	1	47.4	47.6	46.3	46.5	-1.1	+0.2	-0.9	36.4	36.6	35.4	FALSE	n/a
1	Mcmillan Crescent	S	1 Mcmillan Crescent x R1	1 Mcmillan Crescent x R1, (S)	0	64.3	64.4	64.2	64.3	-0.1	+0.1	0.0	51.6	51.7	51.5	FALSE	n/a
1	Mcmillan Crescent	S	1 Mcmillan Crescent x R1	1 Mcmillan Crescent x R1, (S)	1	64.6	64.7	64.4	64.5	-0.2	+0.1	-0.1	51.9	52.0	51.7	FALSE	n/a
1	Mcmillan Crescent	W	1 Mcmillan Crescent x R1	1 Mcmillan Crescent x R1, (W)	0	67.6	67.7	67.6	67.7	0.0	+0.1	+0.1	54.6	54.7	54.6	FALSE	n/a
1	Mcmillan Crescent	W	1 Mcmillan Crescent x R1	1 Mcmillan Crescent x R1, (W)	1	67.6	67.7	67.6	67.7	0.0	+0.1	+0.1	54.6	54.7	54.6	FALSE	n/a
1	Mcmillan Crescent	N	1 Mcmillan Crescent x R1	1 Mcmillan Crescent x R1, (N)	0	64.6	64.7	64.6	64.7	0.0	+0.1	+0.1	51.9	52.0	51.9	FALSE	n/a
1	Mcmillan Crescent	N	1 Mcmillan Crescent x R1	1 Mcmillan Crescent x R1, (N)	1	64.5	64.6	64.4	64.5	-0.1	+0.1	0.0	51.8	51.9	51.7	FALSE	n/a
10	Mcmillan Crescent	W	10 Mcmillan Crescent x R1	10 Mcmillan Crescent x R1, (W)	0	59.3	59.4	57.5	57.7	-1.8	+0.1	-1.6	47.1	47.2	45.5	FALSE	n/a
10	Mcmillan Crescent	W	10 Mcmillan Crescent x R1	10 Mcmillan Crescent x R1, (W)	1	61.4	61.6	60.0	60.2	-1.4	+0.2	-1.2	49.0	49.2	47.7	FALSE	n/a
10	Mcmillan Crescent	N	10 Mcmillan Crescent x R1	10 Mcmillan Crescent x R1, (N)	0	58.9	59.1	53.0	53.1	-5.9	+0.2	-5.8	46.7	46.9	41.4	FALSE	n/a
10	Mcmillan Crescent	N	10 Mcmillan Crescent x R1	10 Mcmillan Crescent x R1, (N)	1	60.3	60.5	54.2	54.3	-6.1	+0.2	-6.0	48.0	48.2	42.5	FALSE	n/a
10	Mcmillan Crescent	E	10 Mcmillan Crescent x R1	10 Mcmillan Crescent x R1, (E)	0	63.9	64.1	57.0	57.2	-6.9	+0.2	-6.7	51.2	51.4	45.0	FALSE	n/a
10	Mcmillan Crescent	E	10 Mcmillan Crescent x R1	10 Mcmillan Crescent x R1, (E)	1	65.6	65.8	59.7	59.9	-5.9	+0.2	-5.7	52.8	53.0	47.5	FALSE	n/a
11	Mcmillan Crescent	N	11 Mcmillan Crescent x R1	11 Mcmillan Crescent x R1, (N)	0	55.7	55.8	55.6	55.7	-0.1	+0.1	0.0	43.9	44.0	43.8	FALSE	n/a
11	Mcmillan Crescent	N	11 Mcmillan Crescent x R1	11 Mcmillan Crescent x R1, (N)	1	56.1	56.2	55.9	56.0	-0.2	+0.1	-0.1	44.2	44.3	44.0	FALSE	n/a
11	Mcmillan Crescent	E	11 Mcmillan Crescent x R1	11 Mcmillan Crescent x R1, (E)	0	53.3	53.5	49.7	50.0	-3.6	+0.2	-3.3	41.7	41.9	38.5	FALSE	n/a
11	Mcmillan Crescent	E	11 Mcmillan Crescent x R1	11 Mcmillan Crescent x R1, (E)	1	54.8	55.0	52.0	52.2	-2.8	+0.2	-2.6	43.1	43.2	40.5	FALSE	n/a
11	Mcmillan Crescent	S	11 Mcmillan Crescent x R1	11 Mcmillan Crescent x R1, (S)	0	57.8	57.9	56.0	56.1	-1.8	+0.1	-1.7	45.8	45.8	44.1	FALSE	n/a
11	Mcmillan Crescent	S	11 Mcmillan Crescent x R1	11 Mcmillan Crescent x R1, (S)	1	58.7	58.9	56.8	57.0	-1.9	+0.2	-1.7	46.6	46.7	44.9	FALSE	n/a
12	Mcmillan Crescent	E	12 Mcmillan Crescent x R1	12 Mcmillan Crescent x R1, (E)	0	64.5	64.7	57.8	58.0	-6.7	+0.2	-6.5	51.8	52.0	45.8	FALSE	n/a
12	Mcmillan Crescent	E	12 Mcmillan Crescent x R1	12 Mcmillan Crescent x R1, (E)	1	66.5	66.7	60.6	60.8	-5.9	+0.2	-5.7	53.6	53.8	48.3	FALSE	n/a
12	Mcmillan Crescent	W	12 Mcmillan Crescent x R1	12 Mcmillan Crescent x R1, (W)	0	59.8	60.0	58.0	58.2	-1.8	+0.2	-1.6	47.6	47.7	45.9	FALSE	n/a
12	Mcmillan Crescent	W	12 Mcmillan Crescent x R1	12 Mcmillan Crescent x R1, (W)	1	62.1	62.3	60.7	60.9	-1.4	+0.2	-1.2	49.6	49.8	48.4	FALSE	n/a
13	Mcmillan Crescent	S	13 Mcmillan Crescent x R1	13 Mcmillan Crescent x R1, (S)	0	56.9	57.1	55.0	55.2	-1.9	+0.2	-1.7	44.9	45.1	43.2	FALSE	n/a
13	Mcmillan Crescent	S	13 Mcmillan Crescent x R1	13 Mcmillan Crescent x R1, (S)	1	58.0	58.1	56.0	56.2	-2.0	+0.1	-1.8	45.9	46.0	44.1	FALSE	n/a
13	Mcmillan Crescent	W	13 Mcmillan Crescent x R1	13 Mcmillan Crescent x R1, (W)	0	53.7	53.9	51.8	51.9	-1.9	+0.2	-1.8	42.1	42.2	40.4	FALSE	n/a
13	Mcmillan Crescent	W	13 Mcmillan Crescent x R1	13 Mcmillan Crescent x R1, (W)	1	55.1	55.2	53.3	53.5	-1.8	+0.1	-1.6	43.3	43.4	41.7	FALSE	n/a
13	Mcmillan Crescent	N	13 Mcmillan Crescent x R1	13 Mcmillan Crescent x R1, (N)	0	53.6	53.7	53.4	53.5	-0.2	+0.1	-0.1	42.0	42.1	41.8	FALSE	n/a
13	Mcmillan Crescent	N	13 Mcmillan Crescent x R1	13 Mcmillan Crescent x R1, (N)	1	54.0	54.1	53.7	53.8	-0.3	+0.1	-0.2	42.3	42.4	42.1	FALSE	n/a
14	Mcmillan Crescent	E	14 Mcmillan Crescent x R1	14 Mcmillan Crescent x R1, (E)	0	47.8	48.0	46.4	46.6	-1.4	+0.2	-1.2	36.8	36.9	35.5	FALSE	n/a
14	Mcmillan Crescent	E	14 Mcmillan Crescent x R1	14 Mcmillan Crescent x R1, (E)	1	50.6	50.8	49.4	49.6	-1.2	+0.2	-1.0	39.3	39.5	38.2	FALSE	n/a
14	Mcmillan Crescent	W	14 Mcmillan Crescent x R1	14 Mcmillan Crescent x R1, (W)	0	60.6	60.8	58.4	58.7	-2.2	+0.2	-1.9	48.3	48.5	46.3	FALSE	n/a
14	Mcmillan Crescent	W	14 Mcmillan Crescent x R1	14 Mcmillan Crescent x R1, (W)	1	63.0	63.2	61.3	61.5	-1.7	+0.2	-1.5	50.4	50.6	48.9	FALSE	n/a
15	Mcmillan Crescent	N	15 Mcmillan Crescent x R1	15 Mcmillan Crescent x R1, (N)	0	53.1	53.2	52.8	52.9	-0.3	+0.1	-0.2	41.5	41.6	41.3	FALSE	n/a
15	Mcmillan Crescent	N	15 Mcmillan Crescent x R1	15 Mcmillan Crescent x R1, (N)	1	53.6	53.7	53.2	53.3	-0.4	+0.1	-0.3	42.0	42.1	41.6	FALSE	n/a
15	Mcmillan Crescent	E	15 Mcmillan Crescent x R1	15 Mcmillan Crescent x R1, (E)	0	54.5	54.7	50.3	50.5	-4.2	+0.2	-4.0	42.8	43.0	39.0	FALSE	n/a
15	Mcmillan Crescent	E	15 Mcmillan Crescent x R1	15 Mcmillan Crescent x R1, (E)	1	55.9	56.1	52.1	52.3	-3.8	+0.2	-3.6	44.0	44.2	40.6	FALSE	n/a
15	Mcmillan Crescent	E	15 Mcmillan Crescent x R1	15 Mcmillan Crescent x R1, (E)	0	55.2	55.4	51.2	51.4	-4.0	+0.2	-3

Building No	Street	Façade	Address	Receptor	Floor	dB LA10,18h				Short-term	Long term		dB Lnight,outside			Long-term (night)	
											DM comparison	DS comparison				DM comparison	DS comparison
						DMby	DMfy	DSby	DSfy	DSby-DMby	DMfy-DMby	DSfy-DMby	DMby	DMfy	DSfy	DMfy-DMby	DSfy-DMby
18	Mcmillan Crescent E		18 Mcmillan Crescent x R1	18 Mcmillan Crescent x R1, (E)	0	66.9	67.1	60.6	60.8	-6.3	+0.2	-6.1	53.9	54.1	48.3	FALSE	n/a
18	Mcmillan Crescent E		18 Mcmillan Crescent x R1	18 Mcmillan Crescent x R1, (E)	1	69.4	69.6	64.1	64.3	-5.3	+0.2	-5.1	56.2	56.4	51.4	FALSE	+0.2
18	Mcmillan Crescent S		18 Mcmillan Crescent x R1	18 Mcmillan Crescent x R1, (S)	0	67.9	68.1	62.8	63.1	-5.1	+0.2	-4.8	54.8	55.0	50.3	FALSE	+0.2
18	Mcmillan Crescent S		18 Mcmillan Crescent x R1	18 Mcmillan Crescent x R1, (S)	1	70.4	70.6	66.3	66.5	-4.1	+0.2	-3.9	57.1	57.3	53.4	FALSE	+0.2
18	Mcmillan Crescent S		18 Mcmillan Crescent x R1	18 Mcmillan Crescent x R1, (S)	0	66.9	67.1	62.7	62.9	-4.2	+0.2	-4.0	53.9	54.1	50.2	FALSE	n/a
18	Mcmillan Crescent S		18 Mcmillan Crescent x R1	18 Mcmillan Crescent x R1, (S)	1	69.5	69.7	66.0	66.2	-3.5	+0.2	-3.3	56.3	56.5	53.1	FALSE	+0.2
18	Mcmillan Crescent W		18 Mcmillan Crescent x R1	18 Mcmillan Crescent x R1, (W)	0	63.6	63.8	60.9	61.1	-2.7	+0.2	-2.5	51.0	51.2	48.5	FALSE	n/a
18	Mcmillan Crescent W		18 Mcmillan Crescent x R1	18 Mcmillan Crescent x R1, (W)	1	65.9	66.1	63.8	64.0	-2.1	+0.2	-1.9	53.0	53.2	51.2	FALSE	n/a
19	Mcmillan Crescent NW		19 Mcmillan Crescent x R1	19 Mcmillan Crescent x R1, (NW)	0	46.5	46.7	46.0	46.1	-0.5	+0.2	-0.4	35.6	35.8	35.1	FALSE	n/a
19	Mcmillan Crescent NW		19 Mcmillan Crescent x R1	19 Mcmillan Crescent x R1, (NW)	1	48.3	48.4	47.5	47.6	-0.8	+0.1	-0.7	37.2	37.3	36.5	FALSE	n/a
19	Mcmillan Crescent NE		19 Mcmillan Crescent x R1	19 Mcmillan Crescent x R1, (NE)	0	51.5	51.6	47.8	48.0	-3.7	+0.1	-3.5	40.1	40.2	36.8	FALSE	n/a
19	Mcmillan Crescent NE		19 Mcmillan Crescent x R1	19 Mcmillan Crescent x R1, (NE)	1	53.0	53.1	49.3	49.4	-3.7	+0.1	-3.6	41.4	41.5	38.1	FALSE	n/a
19	Mcmillan Crescent SE		19 Mcmillan Crescent x R1	19 Mcmillan Crescent x R1, (SE)	0	55.5	55.7	50.6	50.8	-4.9	+0.2	-4.7	43.7	43.9	39.3	FALSE	n/a
19	Mcmillan Crescent SE		19 Mcmillan Crescent x R1	19 Mcmillan Crescent x R1, (SE)	1	57.1	57.3	52.4	52.6	-4.7	+0.2	-4.5	45.1	45.3	40.9	FALSE	n/a
2	Mcmillan Crescent S		2 Mcmillan Crescent x R1	2 Mcmillan Crescent x R1, (S)	0	63.6	63.7	62.5	62.6	-1.1	+0.1	-1.0	51.0	51.1	50.0	FALSE	n/a
2	Mcmillan Crescent S		2 Mcmillan Crescent x R1	2 Mcmillan Crescent x R1, (S)	1	63.9	64.1	63.3	63.4	-0.6	+0.2	-0.5	51.2	51.4	50.7	FALSE	n/a
2	Mcmillan Crescent W		2 Mcmillan Crescent x R1	2 Mcmillan Crescent x R1, (W)	0	66.3	66.4	66.1	66.2	-0.2	+0.1	-0.1	53.4	53.5	53.2	FALSE	n/a
2	Mcmillan Crescent W		2 Mcmillan Crescent x R1	2 Mcmillan Crescent x R1, (W)	1	66.5	66.6	66.5	66.6	0.0	+0.1	+0.1	53.6	53.7	53.6	FALSE	n/a
2	Mcmillan Crescent N		2 Mcmillan Crescent x R1	2 Mcmillan Crescent x R1, (N)	0	62.3	62.4	62.3	62.4	0.0	+0.1	+0.1	49.8	49.9	49.8	FALSE	n/a
2	Mcmillan Crescent N		2 Mcmillan Crescent x R1	2 Mcmillan Crescent x R1, (N)	1	62.4	62.5	62.4	62.5	0.0	+0.1	+0.1	49.9	50.0	49.9	FALSE	n/a
20	Mcmillan Crescent S		20 Mcmillan Crescent x R1	20 Mcmillan Crescent x R1, (S)	0	63.7	63.9	57.8	58.0	-5.9	+0.2	-5.7	51.1	51.2	45.8	FALSE	n/a
20	Mcmillan Crescent S		20 Mcmillan Crescent x R1	20 Mcmillan Crescent x R1, (S)	1	65.4	65.6	59.9	60.1	-5.5	+0.2	-5.3	52.6	52.8	47.6	FALSE	n/a
20	Mcmillan Crescent W		20 Mcmillan Crescent x R1	20 Mcmillan Crescent x R1, (W)	0	57.6	57.8	55.4	55.5	-2.2	+0.2	-2.1	45.6	45.8	43.6	FALSE	n/a
20	Mcmillan Crescent W		20 Mcmillan Crescent x R1	20 Mcmillan Crescent x R1, (W)	1	59.0	59.2	56.8	56.9	-2.2	+0.2	-2.1	46.8	47.0	44.9	FALSE	n/a
20	Mcmillan Crescent N		20 Mcmillan Crescent x R1	20 Mcmillan Crescent x R1, (N)	0	53.1	53.2	52.2	52.4	-0.9	+0.1	-0.7	41.5	41.6	40.7	FALSE	n/a
20	Mcmillan Crescent N		20 Mcmillan Crescent x R1	20 Mcmillan Crescent x R1, (N)	1	54.0	54.1	52.9	53.0	-1.1	+0.1	-1.0	42.3	42.4	41.3	FALSE	n/a
21	Mcmillan Crescent SW		21 Mcmillan Crescent x R1	21 Mcmillan Crescent x R1, (SW)	0	54.9	55.1	50.5	50.7	-4.4	+0.2	-4.2	43.1	43.3	39.2	FALSE	n/a
21	Mcmillan Crescent SW		21 Mcmillan Crescent x R1	21 Mcmillan Crescent x R1, (SW)	1	56.2	56.4	52.1	52.3	-4.1	+0.2	-3.9	44.3	44.5	40.6	FALSE	n/a
21	Mcmillan Crescent NW		21 Mcmillan Crescent x R1	21 Mcmillan Crescent x R1, (NW)	0	52.5	52.7	49.5	49.7	-3.0	+0.2	-2.8	41.0	41.2	38.3	FALSE	n/a
21	Mcmillan Crescent NW		21 Mcmillan Crescent x R1	21 Mcmillan Crescent x R1, (NW)	1	53.7	53.9	50.9	51.0	-2.8	+0.2	-2.7	42.1	42.2	39.5	FALSE	n/a
21	Mcmillan Crescent SW		21 Mcmillan Crescent x R1	21 Mcmillan Crescent x R1, (SW)	0	52.5	52.7	49.8	49.9	-2.7	+0.2	-2.6	41.0	41.2	38.6	FALSE	n/a
21	Mcmillan Crescent SW		21 Mcmillan Crescent x R1	21 Mcmillan Crescent x R1, (SW)	1	53.7	53.9	51.1	51.2	-2.6	+0.2	-2.5	42.1	42.2	39.7	FALSE	n/a
21	Mcmillan Crescent NW		21 Mcmillan Crescent x R1	21 Mcmillan Crescent x R1, (NW)	0	51.1	51.2	50.8	50.9	-0.3	+0.1	-0.2	39.7	39.8	39.5	FALSE	n/a
21	Mcmillan Crescent NW		21 Mcmillan Crescent x R1	21 Mcmillan Crescent x R1, (NW)	1	51.7	51.9	51.4	51.5	-0.3	+0.2	-0.2	40.3	40.4	40.0	FALSE	n/a
21	Mcmillan Crescent NE		21 Mcmillan Crescent x R1	21 Mcmillan Crescent x R1, (NE)	0	52.2	52.4	46.9	47.1	-5.3	+0.2	-5.1	40.7	40.9	35.9	FALSE	n/a
21	Mcmillan Crescent NE		21 Mcmillan Crescent x R1	21 Mcmillan Crescent x R1, (NE)	1	53.9	54.1	48.9	49.1	-5.0	+0.2	-4.8	42.2	42.4	37.7	FALSE	n/a
21	Mcmillan Crescent SE		21 Mcmillan Crescent x R1	21 Mcmillan Crescent x R1, (SE)	0	54.8	55.0	49.6	49.8	-5.2	+0.2	-5.0	43.1	43.2	38.4	FALSE	n/a
21	Mcmillan Crescent SE		21 Mcmillan Crescent x R1	21 Mcmillan Crescent x R1, (SE)	1	56.4	56.6	51.5	51.7	-4.9	+0.2	-4.7	44.5	44.7	40.1	FALSE	n/a
21	Mcmillan Crescent SE		21 Mcmillan Crescent x R1	21 Mcmillan Crescent x R1, (SE)	0	55.4	55.6	50.1	50.3	-5.3	+0.2	-5.1	43.6	43.8	38.8	FALSE	n/a
21	Mcmillan Crescent SE		21 Mcmillan Crescent x R1	21 Mcmillan Crescent x R1, (SE)	1	56.9	57.1	52.0	52.2	-4.9	+0.2	-4.7	44.9	45.1	40.5	FALSE	n/a
22	Mcmillan Crescent N		22 Mcmillan Crescent x R1	22 Mcmillan Crescent x R1, (N)	0	51.7	51.8	51.1	51.2	-0.6	+0.1	-0.5	40.3	40.4	39.7	FALSE	n/a
22	Mcmillan Crescent N		22 Mcmillan Crescent x R1	22 Mcmillan Crescent x R1, (N)	1	52.9	53.1	51.9	52.0	-1.0	+0.2	-0.9	41.3	41.5	40.4	FALSE	n/a
22	Mcmillan Crescent E		22 Mcmillan Crescent x R1	22 Mcmillan Crescent x R1, (E)	0	61.6	61.8	54.6	54.8	-7.0	+0.2	-6.8	49.2	49.4	42.9	FALSE	n/a
22	Mcmillan Crescent E		22 Mcmillan Crescent x R1	22 Mcmillan Crescent x R1, (E)	1	63.6	63.8	57.0	57.2	-6.6	+0.2	-6.4	51.0	51.2	45.0	FALSE	n/a
22	Mcmillan Crescent S		22 Mcmillan Crescent x R1	22 Mcmillan Crescent x R1, (S)	0	64.0	64.2	57.3	57.5	-6.7	+0.2	-6.5	51.3	51.5	45.3	FALSE	n/a
22	Mcmillan Crescent S		22 Mcmillan Crescent x R1	22 Mcmillan Crescent x R1, (S)	1	65.9	66.1	59.7	59.9	-6.2	+0.2	-6.0	53.0	53.2	47.5	FALSE	n/a
23	Mcmillan Crescent NW		23 Mcmillan Crescent x R1	23 Mcmillan Crescent x R1, (NW)	0	44.3	44.5	43.0	43.1	-1.3	+0.2	-1.2	33.6	33.8	32.4	FALSE	n/a
23	Mcmillan Crescent NW		23 Mcmillan Crescent x R1	23 Mcmillan Crescent x R1, (NW)	1	47.0	47.2	45.5	45.7	-1.5	+0.2	-1.3	36.0	36.2	34.7	FALSE	n/a
23	Mcmillan Crescent NE		23 Mcmillan Crescent x R1	23 Mcmillan Crescent x R1, (NE)	0	53.5	53.7	46.5	46.7	-7.0	+0.2	-6.8	41.9	42.1	35.6	FALSE	n/a
23	Mcmillan Crescent NE		23 Mcmillan Crescent x R1	23 Mcmillan Crescent x R1, (NE)	1	54.7	54.9	48.4	48.6	-6.3	+0.2	-6.1	43.0	43.1	37.3	FALSE	n/a
23	Mcmillan Crescent SE		23 Mcmillan Crescent x R1	23 Mcmillan Crescent x R1, (SE)	0	55.2	55.4	49.0	49.2	-6.2	+0.2	-6.0	43.4	43.6	37.8	FALSE	n/a
23	Mcmillan Crescent SE		23 Mcmillan Crescent x R1	23 Mcmillan Crescent x R1, (SE)	1	56.5	56.7	50.7	50.9	-5.8	+0.2	-5.6	44.6	44.8	39.4	FALSE	n/a
23	Mcmillan Crescent SW		23 Mcmillan Crescent x R1	23 Mcmillan Crescent x R1, (SW)	0	52.5	52.7	47.8	48.0	-4.7	+0.2	-4.5	41.0	41.2	36.8	FALSE	n/a
23	Mcmillan Crescent SW		23 Mcmillan Crescent x R1	23 Mcmillan Crescent x R1, (SW)	1	53.9	54.1	49.6	49.8	-4.3	+0.2	-4.1	42.2	42.4	38.4	FALSE	n/a
24	Mcmillan Crescent S		24 Mcmillan Crescent x R1	24 Mcmillan Crescent x R1, (S)	0	64.0	64.2	57.1	57.3	-6.9	+0.2	-6.7	51.3	51.5	45.1	FALSE	n/a
24	Mcmillan Crescent S		24 Mcmillan Crescent x R1	24 Mcmillan Crescent x R1, (S)	1	66.1	66.3	60.1	60.3	-6.0	+0.2	-5.8	53.2	53.4	47.8	FALSE	n/a
24	Mcmillan Crescent W		24 Mcmillan Crescent x R1	24 Mcmillan Crescent x R1, (W)	0	58.5	58.7	53.4	53.6	-5.1	+0.2	-4.9	46.4	46.6	41.8	FALSE	n/a
24	Mcmillan Crescent W		24 Mcmillan Crescent x R1	24 Mcmillan Crescent x R1, (W)	1	60.8	61.0	55.7	55.9	-5.1	+0.2	-4.9	48.5	48.6	43.9	FALSE	n/a
24	Mcmillan Crescent N		24 Mcmillan Crescent x R1	24 Mcmillan Crescent x R1, (N)	0	51.1	51.2	50.3	50.4	-0.8	+0.1	-0.7	39.7	39.8	39.0	FALSE	n/a
24	Mcmillan Crescent N		24 Mcmillan Crescent x R1	24 Mcmillan Crescent x R1, (N)	1	52.4	52.5	51.2	51.3	-1.2	+0.1	-1.1	40.9	41.0	39.8	FALSE	n/a
25	Mcmillan Crescent SE		25 Mcmillan Crescent x R1	25 Mcmillan Crescent x R1, (SE)	0	54.2	54.4	48.2	48.4	-6.0	+0.2	-5.8	42.5	42.7	37.1	FALSE	n/a
25	Mcmillan Crescent SE		25 Mcmillan Crescent x R1	25 Mcmillan Crescent x R1, (SE)	1	55.4	55.6	50.0	50.2	-5.4	+0.2	-5.2	43.6	43.8	38.7	FALSE	n/a
25	Mcmillan Crescent SW		25 Mcmillan Crescent x R1	25 Mcmillan Crescent x R1, (SW)	0	53.3	53.5	46.6	46.8	-6.7	+0.2	-6.5	41.7	41.9	35.7	FALSE	n/a
25	Mcmillan Crescent SW		25 Mcmillan Crescent x R1	25 Mcmillan Crescent x R1, (SW)	1	54.5	54.6	48.4	48.6	-6.1	+0.1	-5.9	42.8	42.9	37.3	FALSE	n/a
25	Mcmillan Crescent NW		25 Mcmillan Crescent x R1	25 Mcmillan Crescent x R1, (NW)	0	45.6	45.7	44.8	44.9	-0.8	+0.1	-0.7	34.8	34.9	34.1	FALSE	n/a
25	Mcmillan Crescent NW		25 Mcmillan Crescent x R1	25 Mcmillan Crescent x R1, (NW)	1	47.1	47.3	46.2	46.3	-0.9	+0.2	-0.8	36.1	36.3	35.3	FALSE	n/a
25	Mcmillan Crescent NE		25 Mcmillan Crescent x R1	25 Mcmillan Crescent x R1, (NE)	0	51.7	51.9	45.5	45.7	-6.2	+0.2	-6.0	40.3	40.4	34.7	FALSE	n/a
25	Mcmillan Crescent NE		25 Mcmillan Crescent x R1	25 Mcmillan Crescent x R1, (NE)	1	52.9	53.1	47.4	47.6	-5.5	+0.2	-5.3	41.3	41.5	36.4	FALSE	n/a
26	Mcmillan Crescent N		26 Mcmillan Crescent x R1	26 Mcmillan Crescent x R1, (N)	0	52.5	52.7	50.2	50.4	-2.3	+0.2	-2.1	41.0	41.2	38.9	FALSE	n/a
26	Mcmillan Crescent N		26 Mcmillan Crescent x R1	26 Mcmillan Crescent x R1, (N)	1	54.1	54.3	51.3	51.4	-2.8	+0.2	-2.7	42.4	42.6	39.9	FALSE	n/a
26	Mcmillan Crescent E		26 Mcmillan Crescent x R1	26 Mcmillan Crescent x R1, (E)	0	62.9	63.1	54.4	54.6	-8.5	+0.2	-8.3	50.3	50.5	42.7	FALSE	n/a
26	Mcmillan Crescent E		26 Mcmillan Crescent x R1	26 Mcmillan Crescent x R1, (E)	1	65.1	65.3	56.9	57.1	-8.2	+0.2	-8.0	52.3	52.5	44.9	FALSE	n/a
26	Mcmillan Crescent S		26 Mcmillan Crescent x R1	26 Mcmillan Crescent x R1, (S)	0	64.5	64.7	57.3	57.5	-7.2	+0.2	-7.0	51.8	52.0	45.3	FALSE	n/a
26	Mcmillan Crescent S		26 Mcmillan Crescent x R1	26 Mcmillan Crescent x R1, (S)	1	66.9	67.1	60.5	60.7	-6.4	+0.2	-6.2	53.9	54.1	48.2	FALSE	n/a
27	Mcmillan Crescent SE		27 Mcmillan Crescent x R1	27 Mcmillan Crescent x R1, (SE)	0	45.2	45.4	43.1	43.3	-2.1	+0.2	-1.9	34.4	34.6	32.5	FALSE	n/a
27	Mcmillan Crescent SE		27 Mcmillan Crescent x R1	27 Mcmillan Crescent x R1, (SE)	1	47.5	47.7	45.4	45.6	-2.1	+0.2	-1.9	36.5	36.7	34.6	FALSE	n/a
27	Mcmillan Crescent SW		27 Mcmillan Crescent x R1	27 Mcmillan Crescent x R1, (SW)	0	53.5	53.7	48.1	48.3	-5.4	+0.2	-5.2	41.9	42.1	37.0	FALSE	n/a
27	Mcmillan Crescent SW		27 Mcmillan Crescent x R1	27 Mcmillan Crescent x R1, (SW)	1	55.1	55.3	50.2	50.4	-4.9	+0.2	-4.7	43.3	43.5	38.9	FALSE	n/a
27	Mcmillan Crescent SW		27 Mcmillan Crescent x R1	27 Mcmillan Crescent x R1, (SW)	0	53.5	53.7	48.0	48.2	-5.5	+0.2	-5.3	41.9	42.1	36.9	FALSE	n/a
27	Mcmillan Crescent SW		27 Mcmillan Crescent x R1	27 Mcmillan Crescent x R1, (SW)	1	55.0	55.2	49.9	50.1	-5.1	+0.2	-4.9	43.2	43.4	38.6	FALSE	n/a
27	Mcmillan Crescent NW		27 Mcmillan Crescent x R1	27 Mcmillan Crescent x R1, (NW)	0	47.9	48.1	46.3	46.4	-1.6	+0.2	-1.5	36.8	37.0	35.4	FALSE	n/a
27	Mcmillan Crescent NW		27 Mcmillan Crescent x R1	27 Mcmillan Crescent x R1, (NW)	1	50.3	50.4	48.4	48.6	-1.9	+0.1	-1.7	39.0	39.1	37.3	FALSE	n/a
27	Mcmillan Crescent NW		27 Mcmillan Crescent x R1	27 Mcmillan Crescent x R1, (NW)	0	45.7	45.9	44.6	44.7	-1.1	+0.2	-1.0	34.9	35.0	33.9	FALSE	n/a
27	Mcmillan Crescent NW		27 Mcmillan Crescent x R1	27 Mcmillan Crescent x R1, (NW)	1	47.6	47.8	46.3	46.4	-1.3	+0.2	-1.2	36.6	36.8	35.4	FALSE	n/a
27	Mcmillan Crescent NE		27 Mcmillan Crescent x R1	27 Mcmillan Crescent x R1, (NE)	0	56.0	56.2	47.7	47.9	-8.3	+0.2	-8.1	44.1	44.3	36.7	FALSE	n/a
27	Mcmillan Crescent NE		27 Mcmillan Crescent x R1	27 Mcmillan Crescent x R1, (NE)	1	57.3	57.5	49.5	49.7	-7.8	+0.2	-7.6	45.3	45.5	38.3	FALSE	n/a
27	Mcmillan Crescent SE		27 Mcmillan Crescent x R1	27 Mcmillan Crescent x R1, (SE)	0	56.7	56.9	47.7	47.9	-9.0	+0.2	-8.8	44.8	44.9	36.7	FALSE	n/a
27	Mcmillan Crescent SE		27 Mcmillan Crescent x R1	27 Mcmillan Crescent x R1, (SE)	1	58.0	58.2	49.5	49.7	-8.5	+0.2	-8.3	45.9	46.1	38.3	FALSE	n/a
27	Mcmillan Crescent NE		27 Mcmillan Crescent x R1	27 Mcmillan Crescent x R1, (NE)	0	56.4	56.6	47.4	47.6	-9.0	+0.2	-8.8	44.5	44.7	36.4	FALSE	n/a
27	Mcmillan Crescent NE		27 Mcmillan Crescent x R1	27 Mcmillan Crescent x R1, (NE)	1	57.7	57.9	49.2	49.4	-8.5	+0.2	-8.3	45.7	45.8	38.0	FALSE	n/a
28	Mcmillan Crescent SE		28 Mcmillan Crescent x R1	28 Mcmillan Crescent x R1, (SE)	0	64.8	65.0	56.7	56.9	-8.1	+0.2	-7.9	52.1	52.2	44.8	FALSE	n/a
28	Mcmillan Crescent SE		28 Mcmillan Crescent x R1	28 Mcmillan Crescent x R1, (SE)	1	67.2	67.4	59.9	60.1	-7.3	+0.2	-7.1	54.2	54.4	47.6	FALSE	n/a
28	Mcmillan Crescent SW		28 Mcmillan Crescent x R1	28 Mcmillan Crescent x R1, (SW)	0	62.4	62.6	56.2	56.4	-6.2	+0.2	-6.0	49.9	50.1	44.3	FALSE	n/a
28	Mcmillan Crescent SW		28 Mcmillan Crescent x R1	28 Mcmillan Crescent x R1, (SW)	1	64.8	65.0	59.1	59.4	-5.7	+0.2	-5.4	52.1	52.2	46.9	FALSE	n/a
28	Mcmillan Crescent NW		28 Mcmillan Crescent x R1	28 Mcmillan Crescent x R1, (NW)	0	50.5	50.6	49.7	49.8	-0.8	+0.1	-0.7	39.2	39.3	38.5	FALSE	n/a
28	Mcmillan Crescent NW		28 Mcmillan Crescent x R1	28 Mcmillan Crescent x R1, (NW)	1	51.8	51.9	50.8	50.9	-1.0	+0.1	-0.9	40.4	40.4	39.5	FALSE	n/a
3	Mcmillan Crescent N		3 Mcmillan Crescent x R1	3 Mcmillan Crescent x R1, (N)	0	62.3	62.4	62.2	62.3	-0.1	+0.1	0.0	49.8	49.9	49.7	FALSE	n/a
3	Mcmillan Crescent N		3 Mcmillan Crescent x R1	3 Mcmillan Crescent x R1, (N)	1	62.2	62.4	62.2	62.3	0.0	+0.2	+0.1	49.7	49.9	49.7	FALSE	n/a
3	Mcmillan Crescent E		3 Mcmillan Crescent x R1	3 Mcmillan Crescent x R1, (E)	0	51.9	52.1	48.8	49.0	-3.1	+0.2	-2.9	40.4	40.6	37.7	FALSE	n/a
3	Mcmillan Crescent E		3 Mcmillan Crescent x R1	3 Mcmillan Crescent x R1, (E)	1	53.3	53.5	50.7	50.9	-2.6	+0.2	-2.4	41.7	41.9	39.4	FALSE	n/a
3	Mcmillan Crescent S		3 Mcmillan Crescent x R1	3 Mcmillan Crescent x R1, (S)	0	62.3	62.5	62.0	62.1	-0.3	+0.2	-0.2	49.8	50.0	49.5	FALSE	n/a
3	Mcmillan Crescent S		3 Mcmillan Crescent x R1	3 Mcmillan Crescent x R1, (S)	1	62.7	62.8	62.3	62.5	-0.4	+0.1	-0.2	50.2	50.3	49.8	FALSE	n/a
30	Mcmillan Crescent NW		30 Mcmillan Crescent x R1	30 Mcmillan Crescent x R1, (NW)	0	50.4	50.6	49.5	49.6	-0.9	+0.2	-0.8	39.1	39.3	38.3	FALSE	n/a
30	Mcmillan Crescent NW		30 Mcmillan Crescent x R1	30 Mcmillan Crescent x R1, (NW)	1	51.7	51.9	50.5	50.7	-1.2	+0.2	-1.0	40.3	40.4	39.2	FALSE	n/a
30	Mcmillan Crescent NE		30 Mcmillan Crescent x R1	30 Mcmillan Crescent x R1, (NE)	0	59.9	60.1	50.5	50.7	-9.4	+0.2	-9.2	47.6	47.8	39.2	FALSE	n/a
30	Mcmillan Crescent NE		30 Mcmillan Crescent x R1	30 Mcmillan Crescent x R1, (NE)	1	61.8	62.0	52.8	53.0	-9.0	+0.2	-8.8	49.4	49.5	41.3	FALSE	n/a
30	Mcmillan Crescent SE		30 Mcmillan Crescent x R1	30 Mcmillan Crescent x R1, (SE)	0	64.7	64.9	56.4	56.7	-8.3	+0.2	-8.0	52.0	52.1	44.5	FALSE	n/a
30	Mcmillan Crescent SE		30 Mcmillan Crescent x R1	30 Mcmillan Crescent x R1, (SE)	1	67.0	67.2	59.5	59.8	-7.5	+0.2	-7.2	54.0	54.2	47.3	FALSE	n/a
32	Mcmillan Crescent SE		32 Mcmillan Crescent x R1	32 Mcmillan Crescent x R1, (SE)	0	64.0	64.2	55.7	55.9	-8.3	+0.2	-8.1	51.3	51.5	43.9	FALSE	n/a
32	Mcmillan Crescent SE		32 Mcmillan Crescent x R1	32 Mcmillan Crescent x R1, (SE)	1	66.2	66.4	58.6	58.8	-7.6	+0.2	-7.4	53.3	53.5	46.5	FALSE	n/a
32	Mcmillan Crescent SW		32 Mcmillan Crescent x R1	32 Mcmillan Crescent x R1, (SW)	0	59.2	59.4	50.7	50.9	-8.5	+0.2	-8.3	47.0	47.2	39.4	FALSE	n/a
32	Mcmillan Crescent SW		32 Mcmillan Crescent x R1	32 Mcmillan Crescent x R1, (SW)	1	61.0	61.2	53.0	53.2	-8.0	+0.2	-7.8	48.6	48.8	41.4	FALSE	n/a
32	Mcmillan Crescent NW		32 Mcmillan Crescent x R1	32 Mcmillan Crescent x R1, (NW)	0	50.4	50.5	49.5	49.6	-0.9	+0.1	-0.8	39.1	39.2	38.3	FALSE	n/a
32	Mcmillan Crescent NW		32 Mcmillan Crescent x R1	32 Mcmillan Crescent x R1, (NW)	1	51.8	51.9	50.5	50.6	-1.3	+0.1	-1.2	40.4	40.4	39.2	FALSE	n/a
34	Mcmillan Crescent NW		34 Mcmillan Crescent x R1	34 Mcmillan Crescent x R1, (NW)	0	49.9	50.0	48.8	49.0	-1.1	+0.1	-0.9	38.6	38.7	37.7	FALSE	n/a
34	Mcmillan Crescent NW		34 Mcmillan Crescent x R1	34 Mcmillan Crescent x R1, (NW)	1	51.3	51.5	50.0	50.1	-1.3	+0.2	-1.2	39.9	40.1	38.7	FALSE	n/a
34	Mcmillan Crescent NE		34 Mcmillan Crescent x R1	34 Mcmillan Crescent x R1, (NE)	0	59.0	59.2	49.5	49.7	-9.5	+0.2	-9.3	46.8	47.0	38.3	FALSE	n/a
34	Mcmillan Crescent NE		34 Mcmillan Crescent x R1	34 Mcmillan Crescent x R1, (NE)	1	60.5	60.7	51.8	52.0	-8.7	+0.2	-8.5	48.2	48.4	40.4	FALSE	n/a
34	Mcmillan Crescent SE		34 Mcmillan Crescent x R1	34 Mcmillan Crescent x R1, (SE)	0	63.6	63.8	55.4	55.7	-8.2	+0.2	-7.9	51.0	51.2	43.6	FALSE	n/a
34	Mcmillan Crescent SE		34

Building No	Street	Façade	Address	Receptor	Floor	dB LA10,18h				Short-term	Long term		dB Lnight,outside			Long-term (night)	
											DM comparison	DS comparison				DM comparison	DS comparison
						DMby	DMfy	DSby	DSfy	DSby-DMby	DMfy-DMby	DSfy-DMby	DMby	DMfy	DSfy	DMfy-DMby	DSfy-DMby
42	Mcmillan Crescent SE		42 Mcmillan Crescent x R1	42 Mcmillan Crescent x R1, (SE)	1	65.2	65.3	57.3	57.5	-7.9	+0.1	-7.7	52.4	52.5	45.3	FALSE	n/a
44	Mcmillan Crescent SE		44 Mcmillan Crescent x R1	44 Mcmillan Crescent x R1, (SE)	0	62.7	62.9	54.6	54.9	-8.1	+0.2	-7.8	50.2	50.3	42.9	FALSE	n/a
44	Mcmillan Crescent SE		44 Mcmillan Crescent x R1	44 Mcmillan Crescent x R1, (SE)	1	65.0	65.2	57.2	57.4	-7.8	+0.2	-7.6	52.2	52.4	45.2	FALSE	n/a
44	Mcmillan Crescent SW		44 Mcmillan Crescent x R1	44 Mcmillan Crescent x R1, (SW)	0	58.7	58.9	49.8	50.0	-8.9	+0.2	-8.7	46.6	46.7	38.6	FALSE	n/a
44	Mcmillan Crescent SW		44 Mcmillan Crescent x R1	44 Mcmillan Crescent x R1, (SW)	1	60.4	60.6	52.0	52.2	-8.4	+0.2	-8.2	48.1	48.3	40.5	FALSE	n/a
44	Mcmillan Crescent NW		44 Mcmillan Crescent x R1	44 Mcmillan Crescent x R1, (NW)	0	48.0	48.1	46.3	46.4	-1.7	+0.1	-1.6	36.9	37.0	35.4	FALSE	n/a
44	Mcmillan Crescent NW		44 Mcmillan Crescent x R1	44 Mcmillan Crescent x R1, (NW)	1	50.1	50.3	48.2	48.4	-1.9	+0.2	-1.7	38.8	39.0	37.1	FALSE	n/a
46	Mcmillan Crescent NW		46 Mcmillan Crescent x R1	46 Mcmillan Crescent x R1, (NW)	0	47.7	47.8	45.9	46.0	-1.8	+0.1	-1.7	36.7	36.8	35.0	FALSE	n/a
46	Mcmillan Crescent NW		46 Mcmillan Crescent x R1	46 Mcmillan Crescent x R1, (NW)	1	49.9	50.0	47.7	47.9	-2.2	+0.1	-2.0	38.6	38.7	36.7	FALSE	n/a
46	Mcmillan Crescent NE		46 Mcmillan Crescent x R1	46 Mcmillan Crescent x R1, (NE)	0	57.8	58.0	48.6	48.8	-9.2	+0.2	-9.0	45.8	45.9	37.5	FALSE	n/a
46	Mcmillan Crescent NE		46 Mcmillan Crescent x R1	46 Mcmillan Crescent x R1, (NE)	1	59.7	59.9	50.8	51.0	-8.9	+0.2	-8.7	47.5	47.6	39.5	FALSE	n/a
46	Mcmillan Crescent SE		46 Mcmillan Crescent x R1	46 Mcmillan Crescent x R1, (SE)	0	62.6	62.8	54.5	54.7	-8.1	+0.2	-7.9	50.1	50.3	42.8	FALSE	n/a
46	Mcmillan Crescent SE		46 Mcmillan Crescent x R1	46 Mcmillan Crescent x R1, (SE)	1	64.9	65.1	57.1	57.3	-7.8	+0.2	-7.6	52.1	52.3	45.1	FALSE	n/a
48	Mcmillan Crescent NW		48 Mcmillan Crescent x R1	48 Mcmillan Crescent x R1, (NW)	0	51.9	52.0	47.1	47.3	-4.8	+0.1	-4.6	40.4	40.5	36.1	FALSE	n/a
48	Mcmillan Crescent NW		48 Mcmillan Crescent x R1	48 Mcmillan Crescent x R1, (NW)	1	53.6	53.7	49.0	49.1	-4.6	+0.1	-4.5	42.0	42.1	37.8	FALSE	n/a
48	Mcmillan Crescent NE		48 Mcmillan Crescent x R1	48 Mcmillan Crescent x R1, (NE)	0	48.4	48.5	45.8	45.9	-2.6	+0.1	-2.5	37.3	37.4	35.0	FALSE	n/a
48	Mcmillan Crescent NE		48 Mcmillan Crescent x R1	48 Mcmillan Crescent x R1, (NE)	1	50.4	50.5	47.5	47.6	-2.9	+0.1	-2.8	39.1	39.2	36.5	FALSE	n/a
48	Mcmillan Crescent NW		48 Mcmillan Crescent x R1	48 Mcmillan Crescent x R1, (NW)	0	51.0	51.2	46.3	46.5	-4.7	+0.2	-4.5	39.6	39.8	35.4	FALSE	n/a
48	Mcmillan Crescent NW		48 Mcmillan Crescent x R1	48 Mcmillan Crescent x R1, (NW)	1	52.8	53.0	48.0	48.2	-4.8	+0.2	-4.6	41.3	41.4	36.9	FALSE	n/a
48	Mcmillan Crescent NE		48 Mcmillan Crescent x R1	48 Mcmillan Crescent x R1, (NE)	0	57.4	57.6	48.3	48.5	-9.1	+0.2	-8.9	45.4	45.6	37.2	FALSE	n/a
48	Mcmillan Crescent NE		48 Mcmillan Crescent x R1	48 Mcmillan Crescent x R1, (NE)	1	59.4	59.6	50.7	50.9	-8.7	+0.2	-8.5	47.2	47.4	39.4	FALSE	n/a
48	Mcmillan Crescent SE		48 Mcmillan Crescent x R1	48 Mcmillan Crescent x R1, (SE)	0	61.9	62.1	54.0	54.2	-7.9	+0.2	-7.7	49.4	49.6	42.3	FALSE	n/a
48	Mcmillan Crescent SE		48 Mcmillan Crescent x R1	48 Mcmillan Crescent x R1, (SE)	1	64.4	64.6	56.5	56.8	-7.9	+0.2	-7.6	51.7	51.9	44.6	FALSE	n/a
48	Mcmillan Crescent SW		48 Mcmillan Crescent x R1	48 Mcmillan Crescent x R1, (SW)	0	58.7	58.9	49.6	49.8	-9.1	+0.2	-8.9	46.6	46.7	38.4	FALSE	n/a
48	Mcmillan Crescent SW		48 Mcmillan Crescent x R1	48 Mcmillan Crescent x R1, (SW)	1	60.4	60.6	51.9	52.1	-8.5	+0.2	-8.3	48.1	48.3	40.4	FALSE	n/a
5	Mcmillan Crescent S		5 Mcmillan Crescent x R1	5 Mcmillan Crescent x R1, (S)	0	59.9	60.0	58.9	59.0	-1.0	+0.1	-0.9	47.6	47.7	46.7	FALSE	n/a
5	Mcmillan Crescent S		5 Mcmillan Crescent x R1	5 Mcmillan Crescent x R1, (S)	1	60.4	60.5	59.3	59.5	-1.1	+0.1	-0.9	48.1	48.2	47.1	FALSE	n/a
5	Mcmillan Crescent W		5 Mcmillan Crescent x R1	5 Mcmillan Crescent x R1, (W)	0	58.2	58.3	57.9	58.0	-0.3	+0.1	-0.2	46.1	46.2	45.8	FALSE	n/a
5	Mcmillan Crescent W		5 Mcmillan Crescent x R1	5 Mcmillan Crescent x R1, (W)	1	58.5	58.6	58.3	58.4	-0.2	+0.1	-0.1	46.4	46.5	46.2	FALSE	n/a
5	Mcmillan Crescent N		5 Mcmillan Crescent x R1	5 Mcmillan Crescent x R1, (N)	0	59.0	59.1	59.0	59.1	0.0	+0.1	+0.1	46.8	46.9	46.8	FALSE	n/a
5	Mcmillan Crescent N		5 Mcmillan Crescent x R1	5 Mcmillan Crescent x R1, (N)	1	59.2	59.3	59.0	59.1	-0.2	+0.1	-0.1	47.0	47.1	46.8	FALSE	n/a
50	Mcmillan Crescent SE		50 Mcmillan Crescent x R1	50 Mcmillan Crescent x R1, (SE)	0	62.6	62.8	52.7	52.9	-9.9	+0.2	-9.7	50.1	50.3	41.2	FALSE	n/a
50	Mcmillan Crescent SE		50 Mcmillan Crescent x R1	50 Mcmillan Crescent x R1, (SE)	1	65.0	65.2	55.2	55.4	-9.8	+0.2	-9.6	52.2	52.4	43.4	FALSE	n/a
50	Mcmillan Crescent SW		50 Mcmillan Crescent x R1	50 Mcmillan Crescent x R1, (SW)	0	59.2	59.4	51.7	51.9	-7.5	+0.2	-7.3	47.0	47.2	40.3	FALSE	n/a
50	Mcmillan Crescent SW		50 Mcmillan Crescent x R1	50 Mcmillan Crescent x R1, (SW)	1	61.0	61.2	53.9	54.1	-7.1	+0.2	-6.9	48.6	48.8	42.2	FALSE	n/a
50	Mcmillan Crescent NW		50 Mcmillan Crescent x R1	50 Mcmillan Crescent x R1, (NW)	0	46.7	46.9	44.3	44.5	-2.4	+0.2	-2.2	35.8	35.9	33.6	FALSE	n/a
50	Mcmillan Crescent NW		50 Mcmillan Crescent x R1	50 Mcmillan Crescent x R1, (NW)	1	49.7	49.9	47.3	47.5	-2.4	+0.2	-2.2	38.5	38.6	36.3	FALSE	n/a
50	Mcmillan Crescent NE		50 Mcmillan Crescent x R1	50 Mcmillan Crescent x R1, (NE)	0	60.2	60.4	49.9	50.1	-10.3	+0.2	-10.1	47.9	48.1	38.6	FALSE	n/a
50	Mcmillan Crescent NE		50 Mcmillan Crescent x R1	50 Mcmillan Crescent x R1, (NE)	1	61.9	62.1	52.1	52.3	-9.8	+0.2	-9.6	49.4	49.6	40.6	FALSE	n/a
52	Mcmillan Crescent SW		52 Mcmillan Crescent x R1	52 Mcmillan Crescent x R1, (SW)	0	57.6	57.8	49.6	49.8	-8.0	+0.2	-7.8	45.6	45.8	38.4	FALSE	n/a
52	Mcmillan Crescent SW		52 Mcmillan Crescent x R1	52 Mcmillan Crescent x R1, (SW)	1	58.9	59.1	51.7	51.9	-7.2	+0.2	-7.0	46.7	46.9	40.3	FALSE	n/a
52	Mcmillan Crescent SW		52 Mcmillan Crescent x R1	52 Mcmillan Crescent x R1, (SW)	0	56.3	56.4	49.0	49.2	-7.3	+0.1	-7.1	44.4	44.5	37.8	FALSE	n/a
52	Mcmillan Crescent SW		52 Mcmillan Crescent x R1	52 Mcmillan Crescent x R1, (SW)	1	57.6	57.8	51.0	51.2	-6.6	+0.2	-6.4	45.6	45.8	39.6	FALSE	n/a
52	Mcmillan Crescent NW		52 Mcmillan Crescent x R1	52 Mcmillan Crescent x R1, (NW)	0	46.0	46.2	44.3	44.4	-1.7	+0.2	-1.6	35.1	35.3	33.6	FALSE	n/a
52	Mcmillan Crescent NW		52 Mcmillan Crescent x R1	52 Mcmillan Crescent x R1, (NW)	1	48.6	48.8	46.6	46.8	-2.0	+0.2	-1.8	37.5	37.7	35.7	FALSE	n/a
52	Mcmillan Crescent NE		52 Mcmillan Crescent x R1	52 Mcmillan Crescent x R1, (NE)	0	58.4	58.6	48.8	49.0	-9.6	+0.2	-9.4	46.3	46.5	37.7	FALSE	n/a
52	Mcmillan Crescent NE		52 Mcmillan Crescent x R1	52 Mcmillan Crescent x R1, (NE)	1	59.9	60.1	50.8	51.0	-9.1	+0.2	-8.9	47.6	47.8	39.5	FALSE	n/a
52	Mcmillan Crescent SE		52 Mcmillan Crescent x R1	52 Mcmillan Crescent x R1, (SE)	0	59.1	59.3	49.2	49.4	-9.9	+0.2	-9.7	46.9	47.1	38.0	FALSE	n/a
52	Mcmillan Crescent SE		52 Mcmillan Crescent x R1	52 Mcmillan Crescent x R1, (SE)	1	60.2	60.4	51.4	51.6	-8.8	+0.2	-8.6	47.9	48.1	40.0	FALSE	n/a
52	Mcmillan Crescent NE		52 Mcmillan Crescent x R1	52 Mcmillan Crescent x R1, (NE)	0	59.1	59.3	49.2	49.4	-9.9	+0.2	-9.7	46.9	47.1	38.0	FALSE	n/a
52	Mcmillan Crescent NE		52 Mcmillan Crescent x R1	52 Mcmillan Crescent x R1, (NE)	1	60.1	60.3	51.4	51.6	-8.7	+0.2	-8.5	47.8	48.0	40.0	FALSE	n/a
52	Mcmillan Crescent SE		52 Mcmillan Crescent x R1	52 Mcmillan Crescent x R1, (SE)	0	46.3	46.5	43.9	44.1	-2.4	+0.2	-2.2	35.4	35.6	33.2	FALSE	n/a
52	Mcmillan Crescent SE		52 Mcmillan Crescent x R1	52 Mcmillan Crescent x R1, (SE)	1	49.0	49.2	46.5	46.7	-2.5	+0.2	-2.3	37.8	38.0	35.6	FALSE	n/a
6	Mcmillan Crescent S		6 Mcmillan Crescent x R1	6 Mcmillan Crescent x R1, (S)	0	61.0	61.1	58.6	58.7	-2.4	+0.1	-2.3	48.6	48.7	46.5	FALSE	n/a
6	Mcmillan Crescent S		6 Mcmillan Crescent x R1	6 Mcmillan Crescent x R1, (S)	1	61.7	61.8	59.8	59.9	-1.9	+0.1	-1.8	49.3	49.4	47.6	FALSE	n/a
7	Mcmillan Crescent N		7 Mcmillan Crescent x R1	7 Mcmillan Crescent x R1, (N)	0	57.8	57.9	57.7	57.8	-0.1	+0.1	0.0	45.8	45.8	45.7	FALSE	n/a
7	Mcmillan Crescent N		7 Mcmillan Crescent x R1	7 Mcmillan Crescent x R1, (N)	1	58.0	58.1	57.8	57.9	-0.2	+0.1	-0.1	45.9	46.0	45.8	FALSE	n/a
7	Mcmillan Crescent E		7 Mcmillan Crescent x R1	7 Mcmillan Crescent x R1, (E)	0	54.8	54.9	51.0	51.2	-3.8	+0.1	-3.6	43.1	43.1	39.6	FALSE	n/a
7	Mcmillan Crescent E		7 Mcmillan Crescent x R1	7 Mcmillan Crescent x R1, (E)	1	56.0	56.2	53.0	53.3	-3.0	+0.2	-2.7	44.1	44.3	41.4	FALSE	n/a
7	Mcmillan Crescent S		7 Mcmillan Crescent x R1	7 Mcmillan Crescent x R1, (S)	0	59.3	59.4	58.0	58.1	-1.3	+0.1	-1.2	47.1	47.2	45.9	FALSE	n/a
7	Mcmillan Crescent S		7 Mcmillan Crescent x R1	7 Mcmillan Crescent x R1, (S)	1	59.8	60.0	58.6	58.7	-1.2	+0.2	-1.1	47.6	47.7	46.5	FALSE	n/a
8	Mcmillan Crescent N		8 Mcmillan Crescent x R1	8 Mcmillan Crescent x R1, (N)	0	59.4	59.5	59.3	59.4	-0.1	+0.1	0.0	47.2	47.3	47.1	FALSE	n/a
8	Mcmillan Crescent N		8 Mcmillan Crescent x R1	8 Mcmillan Crescent x R1, (N)	1	59.5	59.6	59.3	59.4	-0.2	+0.1	-0.1	47.3	47.4	47.1	FALSE	n/a
8	Mcmillan Crescent E		8 Mcmillan Crescent x R1	8 Mcmillan Crescent x R1, (E)	0	58.2	58.4	53.6	53.8	-4.6	+0.2	-4.4	46.1	46.3	42.0	FALSE	n/a
8	Mcmillan Crescent E		8 Mcmillan Crescent x R1	8 Mcmillan Crescent x R1, (E)	1	59.5	59.7	55.8	56.0	-3.7	+0.2	-3.5	47.3	47.5	44.0	FALSE	n/a
8	Mcmillan Crescent S		8 Mcmillan Crescent x R1	8 Mcmillan Crescent x R1, (S)	0	60.6	60.8	57.6	57.8	-3.0	+0.2	-2.8	48.3	48.5	45.6	FALSE	n/a
8	Mcmillan Crescent S		8 Mcmillan Crescent x R1	8 Mcmillan Crescent x R1, (S)	1	61.5	61.6	59.1	59.2	-2.4	+0.1	-2.3	49.1	49.2	46.9	FALSE	n/a
9	Mcmillan Crescent S		9 Mcmillan Crescent x R1	9 Mcmillan Crescent x R1, (S)	0	58.2	58.4	56.5	56.6	-1.7	+0.2	-1.6	46.1	46.3	44.6	FALSE	n/a
9	Mcmillan Crescent S		9 Mcmillan Crescent x R1	9 Mcmillan Crescent x R1, (S)	1	59.0	59.2	57.3	57.4	-1.7	+0.2	-1.6	46.8	47.0	45.3	FALSE	n/a
9	Mcmillan Crescent W		9 Mcmillan Crescent x R1	9 Mcmillan Crescent x R1, (W)	0	53.2	53.4	52.4	52.5	-0.8	+0.2	-0.7	41.6	41.8	40.9	FALSE	n/a
9	Mcmillan Crescent W		9 Mcmillan Crescent x R1	9 Mcmillan Crescent x R1, (W)	1	54.2	54.4	53.5	53.7	-0.7	+0.2	-0.5	42.5	42.7	41.9	FALSE	n/a
9	Mcmillan Crescent N		9 Mcmillan Crescent x R1	9 Mcmillan Crescent x R1, (N)	0	56.2	56.3	56.1	56.2	-0.1	+0.1	0.0	44.3	44.4	44.2	FALSE	n/a
9	Mcmillan Crescent N		9 Mcmillan Crescent x R1	9 Mcmillan Crescent x R1, (N)	1	56.4	56.5	56.3	56.4	-0.1	+0.1	0.0	44.5	44.6	44.4	FALSE	n/a
10	Montgomery Aven W		10 Montgomery Avenue x I	10 Montgomery Avenue x R1, (W)	0	42.4	42.5	43.4	43.4	+1.0	+0.1	+1.0	31.9	32.0	32.8	FALSE	n/a
10	Montgomery Aven W		10 Montgomery Avenue x I	10 Montgomery Avenue x R1, (W)	1	44.3	44.5	45.3	45.4	+1.0	+0.2	+1.1	33.6	33.8	34.5	FALSE	n/a
10	Montgomery Aven N		10 Montgomery Avenue x I	10 Montgomery Avenue x R1, (N)	0	44.3	44.6	44.9	45.1	+0.6	+0.3	+0.8	33.6	33.9	34.1	FALSE	n/a
10	Montgomery Aven N		10 Montgomery Avenue x I	10 Montgomery Avenue x R1, (N)	1	46.1	46.3	46.7	46.9	+0.6	+0.2	+0.8	35.2	35.4	35.8	FALSE	n/a
10	Montgomery Aven E		10 Montgomery Avenue x I	10 Montgomery Avenue x R1, (E)	0	47.9	48.1	48.8	48.9	+0.9	+0.2	+1.0	36.8	37.0	37.7	FALSE	n/a
10	Montgomery Aven E		10 Montgomery Avenue x I	10 Montgomery Avenue x R1, (E)	1	49.0	49.1	49.8	49.9	+0.8	+0.1	+0.9	37.8	37.9	38.6	FALSE	n/a
11	Montgomery Aven E		11 Montgomery Avenue x I	11 Montgomery Avenue x R1, (E)	0	48.4	48.6	49.5	49.6	+1.1	+0.2	+1.2	37.3	37.5	38.3	FALSE	n/a
11	Montgomery Aven E		11 Montgomery Avenue x I	11 Montgomery Avenue x R1, (E)	1	49.5	49.7	50.5	50.6	+1.0	+0.2	+1.1	38.3	38.5	39.2	FALSE	n/a
11	Montgomery Aven S		11 Montgomery Avenue x I	11 Montgomery Avenue x R1, (S)	0	44.8	45.0	45.5	45.7	+0.7	+0.2	+0.9	34.1	34.2	34.7	FALSE	n/a
11	Montgomery Aven S		11 Montgomery Avenue x I	11 Montgomery Avenue x R1, (S)	1	46.5	46.7	47.5	47.6	+1.0	+0.2	+1.1	35.6	35.8	36.5	FALSE	n/a
11	Montgomery Aven W		11 Montgomery Avenue x I	11 Montgomery Avenue x R1, (W)	0	47.8	47.9	49.4	49.4	+1.6	+0.1	+1.6	36.8	36.8	38.2	FALSE	n/a
11	Montgomery Aven W		11 Montgomery Avenue x I	11 Montgomery Avenue x R1, (W)	1	48.4	48.4	49.8	49.8	+1.4	0.0	+1.4	37.3	37.3	38.6	FALSE	n/a
12	Montgomery Aven E		12 Montgomery Avenue x I	12 Montgomery Avenue x R1, (E)	0	47.1	47.3	48.1	48.1	+1.0	+0.2	+1.0	36.1	36.3	37.0	FALSE	n/a
12	Montgomery Aven E		12 Montgomery Avenue x I	12 Montgomery Avenue x R1, (E)	1	48.1	48.3	49.0	49.1	+0.9	+0.2	+1.0	37.0	37.2	37.8	FALSE	n/a
12	Montgomery Aven S		12 Montgomery Avenue x I	12 Montgomery Avenue x R1, (S)	0	42.9	43.2	43.3	43.5	+0.4	+0.3	+0.6	32.3	32.6	32.7	FALSE	n/a
12	Montgomery Aven S		12 Montgomery Avenue x I	12 Montgomery Avenue x R1, (S)	1	45.0	45.2	45.5	45.7	+0.5	+0.2	+0.7	34.2	34.4	34.7	FALSE	n/a
12	Montgomery Aven W		12 Montgomery Avenue x I	12 Montgomery Avenue x R1, (W)	0	42.3	42.4	43.2	43.3	+0.9	+0.1	+1.0	31.8	31.9	32.6	FALSE	n/a
12	Montgomery Aven W		12 Montgomery Avenue x I	12 Montgomery Avenue x R1, (W)	1	44.1	44.2	45.0	45.1	+0.9	+0.1	+1.0	33.4	33.5	34.2	FALSE	n/a
13	Montgomery Aven W		13 Montgomery Avenue x I	13 Montgomery Avenue x R1, (W)	0	44.6	44.7	45.9	45.9	+1.3	+0.1	+1.3	33.9	34.0	35.0	FALSE	n/a
13	Montgomery Aven W		13 Montgomery Avenue x I	13 Montgomery Avenue x R1, (W)	1	45.6	45.7	46.7	46.8	+1.1	+0.1	+1.2	34.8	34.9	35.8	FALSE	n/a
13	Montgomery Aven N		13 Montgomery Avenue x I	13 Montgomery Avenue x R1, (N)	0	46.5	46.6	47.7	47.8	+1.2	+0.1	+1.3	35.6	35.7	36.7	FALSE	n/a
13	Montgomery Aven N		13 Montgomery Avenue x I	13 Montgomery Avenue x R1, (N)	1	47.4	47.6	48.6	48.7	+1.2	+0.2	+1.3	36.4	36.6	37.5	FALSE	n/a
13	Montgomery Aven E		13 Montgomery Avenue x I	13 Montgomery Avenue x R1, (E)	0	47.5	47.7	48.1	48.2	+0.6	+0.2	+0.7	36.5	36.7	37.0	FALSE	n/a
13	Montgomery Aven E		13 Montgomery Avenue x I	13 Montgomery Avenue x R1, (E)	1	48.7	48.9	49.4	49.6	+0.7	+0.2	+0.9	37.6	37.7	38.2	FALSE	n/a
14	Montgomery Aven W		14 Montgomery Avenue x I	14 Montgomery Avenue x R1, (W)	0	42.2	42.4	43.1	43.2	+0.9	+0.2	+1.0	31.7	31.9	32.5	FALSE	n/a
14	Montgomery Aven W		14 Montgomery Avenue x I	14 Montgomery Avenue x R1, (W)	1	44.0	44.1	44.8	45.0	+0.8	+0.1	+1.0	33.3	33.4	34.1	FALSE	n/a
14	Montgomery Aven N		14 Montgomery Avenue x I	14 Montgomery Avenue x R1, (N)	0	43.3	43.5	44.1	44.2	+0.8	+0.2	+0.9	32.7	32.9	33.4	FALSE	n/a
14	Montgomery Aven N		14 Montgomery Avenue x I	14 Montgomery Avenue x R1, (N)	1	45.0	45.2	45.8	45.9	+0.8	+0.2	+0.9	34.2	34.4	35.0	FALSE	n/a
14	Montgomery Aven E		14 Montgomery Avenue x I	14 Montgomery Avenue x R1, (E)	0	46.4	46.6	47.2	47.4	+0.8	+0.2	+1.0	35.5	35.7	36.2	FALSE	n/a
14	Montgomery Aven E		14 Montgomery Avenue x I	14 Montgomery Avenue x R1, (E)	1	47.6	47.8	48.4	48.5	+0.8	+0.2	+0.9	36.6	36.8	37.3	FALSE	n/a
15	Montgomery Aven E		15 Montgomery Avenue x I	15 Montgomery Avenue x R1, (E)	0	47.0	47.2	47.5	47.7	+0.5	+0.2	+0.7	36.0	36.2	36.5	FALSE	n/a
15	Montgomery Aven E		15 Montgomery Avenue x I	15 Montgomery Avenue x R1, (E)	1	48.4	48.6	49.0	49.1	+0.6	+0.2	+0.7	37.3	37.5	37.8	FALSE	n/a
15	Montgomery Aven S		15 Montgomery Avenue x I	15 Montgomery Avenue x R1, (S)	0	44.7	45.0	45.2	45.3	+0.5	+0.3	+0.6	34.0	34.2	34.4	FALSE	n/a
15	Montgomery Aven S		15 Montgomery Avenue x I	15 Montgomery Avenue x R1, (S)	1	46.3	46.6	46.9	47.1	+0.6	+0.3	+0.8	35.4	35.7	35.9	FALSE	n/a
15	Montgomery Aven W		15 Montgomery Avenue x I	15 Montgomery Avenue x R1, (W)	0	43.9	44.0	45.1	45.1	+1.2	+0.1	+1.2	33.2	33.3	34.3	FALSE	n/a
15	Montgomery Aven W		15 Montgomery Avenue x I	15 Montgomery Avenue x R1, (W)	1	45.3	45.4	46.3	46.4	+1.0	+0.1	+1.1	34.5	34.6	35.4	FALSE	n/a
16	Montgomery Aven E		16 Montgomery Avenue x I	16 Montgomery Avenue x R1, (E)	0	46.3	46.5	47.0	47.1	+0.7	+0.2	+0.8	35.4	35.6	36.0	FALSE	n/a
16	Montgomery Aven E		16 Montgomery Avenue x I	16 Montgomery Avenue x R1, (E)	1	47.6	47.8	48.3	48.5	+0.7	+0.2	+0.9	36.6	36.8	37.2	FALSE	n/a
16	Montgomery Aven S		16 Montgomery Avenue x I	16 Montgomery Avenue x R1, (S)	0	44.4	44.7	44.7	44.9	+0.3	+0.3	+0.5	33.7	34.0	34.0	FALSE	n/a
16	Montgomery Aven S		16 Montgomery Avenue x I	16 Montgomery Avenue x R1, (S)	1	45.9	46.1	46.2	46.4	+0.3	+0.2	+0.5	35.0	35.2	35.3	FALSE	n/a
16	Montgomery Aven W		16 Montgomery Avenue x I	16 Montgomery Avenue x R1, (W)	0	42.0	42.2	42.9	43.0	+0.9	+0.2	+1.0	31.5	31.7	32.3	FALSE	n/a
16	Montgomery Aven W		16 Montgomery Avenue x I	16 Montgomery Avenue x R1, (W)	1	43.8	44.0	44.6	44.7	+0.8	+0.2	+0.9	33.2	33.3	33.9	FALSE	n/a
17	Montgomery Aven W		17 Montgomery Avenue x I	17 Montgomery Avenue x R1, (W)	0	41.7	41.8	42.0	42.2	+0.3	+0.1	+0.5	31.3	31.4	31.5	FALSE	n/a
17	Montgomery Aven W		17 Montgomery Avenue x I	17 Montgomery Avenue x R1, (W)	1	43.6	43.8	44.0	44.1	+0.4	+0.2	+0.5	33.0	33.2	33.3	FALSE	n/a
17	Montgomery Aven N		17 Montgomery Avenue x I	17 Montgomery Avenue x R1, (N)	0	42.9	43.2	43.6	43.8	+0.7	+0.3	+0.9	32.3	32.6	33.0	FALSE	n/a
17	Montgomery Aven N		17 Montgomery Avenue x I	17 Montgomery Avenue x R1, (N)	1	44.8	45.0	45.5	45.6	+0.7	+0.2	+0.8	34.1	34.2	34.7	FALSE	n/a
17	Montgomery Aven E		17 Montgomery Avenue x I	17 Montgomery Avenue x R1, (E)	0	46.9	47.1	47.3	47.5	+0.4	+0.2	+0.6	35.9	36.1	36.3	FALSE	n/a
17	Montgomery Aven E		17 Montgomery Avenue x I	17 Montgomery Avenue x R1, (E)	1	48.3	48.5	48.8	49.0	+0.5	+0.2	+0.7	37.2	37.4	37.7	FALSE	n/a
19	Montgomery Aven E		19 Montgomery Avenue x I	19 Montgomery Avenue x R1, (E)	0	47.0	47.2	47.5	47.6	+0.5	+0.2	+0.6	36.0	36.2	36.5

Building No	Street	Façade	Address	Receptor	Floor	dB LA10,18h				Short-term	Long term		dB Lnight,outside			Long-term (night)	
											DM comparison	DS comparison				DM comparison	DS comparison
						DMby	DMfy	DSby	DSfy	DSby-DMby	DMfy-DMby	DSfy-DMby	DMby	DMfy	DSfy	DMfy-DMby	DSfy-DMby
23	Montgomery Aven	SE	23 Montgomery Avenue x l	23 Montgomery Avenue x R1, (SE)	0	39.9	40.1	40.0	40.2	+0.1	+0.2	+0.3	29.6	29.8	29.7	FALSE	n/a
23	Montgomery Aven	SE	23 Montgomery Avenue x l	23 Montgomery Avenue x R1, (SE)	1	42.1	42.3	42.2	42.4	+0.1	+0.2	+0.3	31.6	31.8	31.7	FALSE	n/a
23	Montgomery Aven	SW	23 Montgomery Avenue x l	23 Montgomery Avenue x R1, (SW	0	45.4	45.6	45.1	45.3	-0.3	+0.2	-0.1	34.6	34.8	34.3	FALSE	n/a
23	Montgomery Aven	SW	23 Montgomery Avenue x l	23 Montgomery Avenue x R1, (SW	1	47.0	47.2	46.8	47.0	-0.2	+0.2	0.0	36.0	36.2	35.9	FALSE	n/a
25	Montgomery Aven	SW	25 Montgomery Avenue x l	25 Montgomery Avenue x R1, (SW	0	45.6	45.8	45.1	45.3	-0.5	+0.2	-0.3	34.8	35.0	34.3	FALSE	n/a
25	Montgomery Aven	SW	25 Montgomery Avenue x l	25 Montgomery Avenue x R1, (SW	1	47.2	47.4	46.8	47.0	-0.4	+0.2	-0.2	36.2	36.4	35.9	FALSE	n/a
25	Montgomery Aven	NW	25 Montgomery Avenue x l	25 Montgomery Avenue x R1, (NW	0	40.5	40.7	40.7	40.9	+0.2	+0.2	+0.4	30.2	30.4	30.4	FALSE	n/a
25	Montgomery Aven	NW	25 Montgomery Avenue x l	25 Montgomery Avenue x R1, (NW	1	42.8	43.0	43.0	43.2	+0.2	+0.2	+0.4	32.3	32.4	32.4	FALSE	n/a
25	Montgomery Aven	NE	25 Montgomery Avenue x l	25 Montgomery Avenue x R1, (NE)	0	45.4	45.7	46.1	46.3	+0.7	+0.3	+0.9	34.6	34.9	35.2	FALSE	n/a
25	Montgomery Aven	NE	25 Montgomery Avenue x l	25 Montgomery Avenue x R1, (NE)	1	47.0	47.3	47.7	47.9	+0.7	+0.3	+0.9	36.0	36.3	36.7	FALSE	n/a
27	Montgomery Aven	NE	27 Montgomery Avenue x l	27 Montgomery Avenue x R1, (NE)	0	45.3	45.5	45.8	46.0	+0.5	+0.2	+0.7	34.5	34.7	35.0	FALSE	n/a
27	Montgomery Aven	NE	27 Montgomery Avenue x l	27 Montgomery Avenue x R1, (NE)	1	46.9	47.2	47.5	47.7	+0.6	+0.3	+0.8	35.9	36.2	36.5	FALSE	n/a
27	Montgomery Aven	SE	27 Montgomery Avenue x l	27 Montgomery Avenue x R1, (SE)	0	46.6	46.8	46.4	46.6	-0.2	+0.2	0.0	35.7	35.9	35.5	FALSE	n/a
27	Montgomery Aven	SE	27 Montgomery Avenue x l	27 Montgomery Avenue x R1, (SE)	1	48.1	48.3	48.0	48.2	-0.1	+0.2	+0.1	37.0	37.2	36.9	FALSE	n/a
27	Montgomery Aven	SW	27 Montgomery Avenue x l	27 Montgomery Avenue x R1, (SW	0	46.1	46.4	45.5	45.7	-0.6	+0.3	-0.4	35.2	35.5	34.7	FALSE	n/a
27	Montgomery Aven	SW	27 Montgomery Avenue x l	27 Montgomery Avenue x R1, (SW	1	47.7	48.0	47.3	47.5	-0.4	+0.3	-0.2	36.7	36.9	36.3	FALSE	n/a
29	Montgomery Aven	W	29 Montgomery Avenue x l	29 Montgomery Avenue x R1, (W)	0	42.9	43.1	42.9	43.1	0.0	+0.2	+0.2	32.3	32.5	32.3	FALSE	n/a
29	Montgomery Aven	W	29 Montgomery Avenue x l	29 Montgomery Avenue x R1, (W)	1	44.9	45.1	44.9	45.1	0.0	+0.2	+0.2	34.1	34.3	34.1	FALSE	n/a
29	Montgomery Aven	N	29 Montgomery Avenue x l	29 Montgomery Avenue x R1, (N)	0	44.6	44.8	45.1	45.3	+0.5	+0.2	+0.7	33.9	34.1	34.3	FALSE	n/a
29	Montgomery Aven	N	29 Montgomery Avenue x l	29 Montgomery Avenue x R1, (N)	1	46.3	46.5	46.8	47.0	+0.5	+0.2	+0.7	35.4	35.6	35.9	FALSE	n/a
29	Montgomery Aven	S	29 Montgomery Avenue x l	29 Montgomery Avenue x R1, (S)	0	48.9	49.2	48.0	48.2	-0.9	+0.3	-0.7	37.7	38.0	36.9	FALSE	n/a
29	Montgomery Aven	S	29 Montgomery Avenue x l	29 Montgomery Avenue x R1, (S)	1	50.4	50.7	49.9	50.1	-0.5	+0.3	-0.3	39.1	39.4	38.6	FALSE	n/a
31	Montgomery Aven	S	31 Montgomery Avenue x l	31 Montgomery Avenue x R1, (S)	0	49.4	49.7	48.4	48.6	-1.0	+0.3	-0.8	38.2	38.5	37.3	FALSE	n/a
31	Montgomery Aven	S	31 Montgomery Avenue x l	31 Montgomery Avenue x R1, (S)	1	51.0	51.3	50.3	50.5	-0.7	+0.3	-0.5	39.6	39.9	39.0	FALSE	n/a
31	Montgomery Aven	N	31 Montgomery Avenue x l	31 Montgomery Avenue x R1, (N)	0	44.9	45.1	45.3	45.5	+0.4	+0.2	+0.6	34.1	34.3	34.5	FALSE	n/a
31	Montgomery Aven	N	31 Montgomery Avenue x l	31 Montgomery Avenue x R1, (N)	1	46.7	46.9	47.2	47.3	+0.5	+0.2	+0.6	35.8	35.9	36.2	FALSE	n/a
32	Montgomery Aven	NW	32 Montgomery Avenue x l	32 Montgomery Avenue x R1, (NW	0	41.6	41.8	42.3	42.4	+0.7	+0.2	+0.8	31.2	31.4	31.8	FALSE	n/a
32	Montgomery Aven	NW	32 Montgomery Avenue x l	32 Montgomery Avenue x R1, (NW	1	43.8	43.9	44.5	44.6	+0.7	+0.1	+0.8	33.2	33.2	33.8	FALSE	n/a
32	Montgomery Aven	NE	32 Montgomery Avenue x l	32 Montgomery Avenue x R1, (NE)	0	46.0	46.2	46.3	46.5	+0.3	+0.2	+0.5	35.1	35.3	35.4	FALSE	n/a
32	Montgomery Aven	NE	32 Montgomery Avenue x l	32 Montgomery Avenue x R1, (NE)	1	47.5	47.8	48.0	48.2	+0.5	+0.3	+0.7	36.5	36.8	36.9	FALSE	n/a
32	Montgomery Aven	SE	32 Montgomery Avenue x l	32 Montgomery Avenue x R1, (SE)	0	45.4	45.6	45.7	45.9	+0.3	+0.2	+0.5	34.6	34.8	34.9	FALSE	n/a
32	Montgomery Aven	SE	32 Montgomery Avenue x l	32 Montgomery Avenue x R1, (SE)	1	46.9	47.2	47.5	47.6	+0.6	+0.3	+0.7	35.9	36.2	36.5	FALSE	n/a
32	Montgomery Aven	NE	32 Montgomery Avenue x l	32 Montgomery Avenue x R1, (NE)	0	45.3	45.6	45.6	45.8	+0.3	+0.3	+0.5	34.5	34.8	34.8	FALSE	n/a
32	Montgomery Aven	NE	32 Montgomery Avenue x l	32 Montgomery Avenue x R1, (NE)	1	46.9	47.1	47.3	47.5	+0.4	+0.2	+0.6	35.9	36.1	36.3	FALSE	n/a
32	Montgomery Aven	SE	32 Montgomery Avenue x l	32 Montgomery Avenue x R1, (SE)	0	43.2	43.4	43.5	43.7	+0.3	+0.2	+0.5	32.6	32.8	32.9	FALSE	n/a
32	Montgomery Aven	SE	32 Montgomery Avenue x l	32 Montgomery Avenue x R1, (SE)	1	45.0	45.2	45.3	45.5	+0.3	+0.2	+0.5	34.2	34.4	34.5	FALSE	n/a
32	Montgomery Aven	SW	32 Montgomery Avenue x l	32 Montgomery Avenue x R1, (SW	0	43.5	43.7	43.3	43.5	-0.2	+0.2	0.0	32.9	33.1	32.7	FALSE	n/a
32	Montgomery Aven	SW	32 Montgomery Avenue x l	32 Montgomery Avenue x R1, (SW	1	45.3	45.5	45.1	45.3	-0.2	+0.2	0.0	34.5	34.7	34.3	FALSE	n/a
33	Montgomery Aven	S	33 Montgomery Avenue x l	33 Montgomery Avenue x R1, (S)	0	49.7	50.0	48.8	49.0	-0.9	+0.3	-0.7	38.5	38.7	37.7	FALSE	n/a
33	Montgomery Aven	S	33 Montgomery Avenue x l	33 Montgomery Avenue x R1, (S)	1	51.3	51.6	50.7	50.9	-0.6	+0.3	-0.4	39.9	40.2	39.4	FALSE	n/a
33	Montgomery Aven	N	33 Montgomery Avenue x l	33 Montgomery Avenue x R1, (N)	0	45.2	45.4	45.6	45.8	+0.4	+0.2	+0.6	34.4	34.6	34.8	FALSE	n/a
33	Montgomery Aven	N	33 Montgomery Avenue x l	33 Montgomery Avenue x R1, (N)	1	47.1	47.4	47.6	47.8	+0.5	+0.3	+0.7	36.1	36.4	36.6	FALSE	n/a
34	Montgomery Aven	SE	34 Montgomery Avenue x l	34 Montgomery Avenue x R1, (SE)	0	43.8	44.0	44.1	44.3	+0.3	+0.2	+0.5	33.2	33.3	33.4	FALSE	n/a
34	Montgomery Aven	SE	34 Montgomery Avenue x l	34 Montgomery Avenue x R1, (SE)	1	45.7	46.0	46.1	46.3	+0.4	+0.3	+0.6	34.9	35.1	35.2	FALSE	n/a
34	Montgomery Aven	SW	34 Montgomery Avenue x l	34 Montgomery Avenue x R1, (SW	0	43.4	43.6	43.3	43.5	-0.1	+0.2	+0.1	32.8	33.0	32.7	FALSE	n/a
34	Montgomery Aven	SW	34 Montgomery Avenue x l	34 Montgomery Avenue x R1, (SW	1	45.2	45.5	45.1	45.3	-0.1	+0.3	+0.1	34.4	34.7	34.3	FALSE	n/a
34	Montgomery Aven	NW	34 Montgomery Avenue x l	34 Montgomery Avenue x R1, (NW	0	41.4	41.6	42.0	42.1	+0.6	+0.2	+0.7	31.0	31.2	31.5	FALSE	n/a
34	Montgomery Aven	NW	34 Montgomery Avenue x l	34 Montgomery Avenue x R1, (NW	1	43.5	43.7	44.1	44.2	+0.6	+0.2	+0.7	32.9	33.1	33.4	FALSE	n/a
34	Montgomery Aven	NE	34 Montgomery Avenue x l	34 Montgomery Avenue x R1, (NE)	0	46.4	46.7	46.6	46.7	+0.2	+0.3	+0.3	35.5	35.8	35.7	FALSE	n/a
34	Montgomery Aven	NE	34 Montgomery Avenue x l	34 Montgomery Avenue x R1, (NE)	1	47.9	48.2	48.3	48.4	+0.4	+0.3	+0.5	36.8	37.1	37.2	FALSE	n/a
35	Montgomery Aven	N	35 Montgomery Avenue x l	35 Montgomery Avenue x R1, (N)	0	45.7	46.0	46.1	46.3	+0.4	+0.3	+0.6	34.9	35.1	35.2	FALSE	n/a
35	Montgomery Aven	N	35 Montgomery Avenue x l	35 Montgomery Avenue x R1, (N)	1	47.7	48.0	48.1	48.3	+0.4	+0.3	+0.6	36.7	36.9	37.0	FALSE	n/a
35	Montgomery Aven	E	35 Montgomery Avenue x l	35 Montgomery Avenue x R1, (E)	0	49.9	50.1	49.1	49.3	-0.8	+0.2	-0.6	38.6	38.8	37.9	FALSE	n/a
35	Montgomery Aven	E	35 Montgomery Avenue x l	35 Montgomery Avenue x R1, (E)	1	51.6	51.9	51.0	51.2	-0.6	+0.3	-0.4	40.2	40.4	39.6	FALSE	n/a
35	Montgomery Aven	S	35 Montgomery Avenue x l	35 Montgomery Avenue x R1, (S)	0	50.2	50.5	49.3	49.5	-0.9	+0.3	-0.7	38.9	39.2	38.1	FALSE	n/a
35	Montgomery Aven	S	35 Montgomery Avenue x l	35 Montgomery Avenue x R1, (S)	1	51.9	52.2	51.3	51.5	-0.6	+0.3	-0.4	40.4	40.7	39.9	FALSE	n/a
36	Montgomery Aven	NE	36 Montgomery Avenue x l	36 Montgomery Avenue x R1, (NE)	0	46.7	47.0	46.7	46.8	0.0	+0.3	+0.1	35.8	36.0	35.8	FALSE	n/a
36	Montgomery Aven	NE	36 Montgomery Avenue x l	36 Montgomery Avenue x R1, (NE)	1	48.1	48.4	48.3	48.5	+0.2	+0.3	+0.4	37.0	37.3	37.2	FALSE	n/a
36	Montgomery Aven	NE	36 Montgomery Avenue x l	36 Montgomery Avenue x R1, (NE)	0	47.2	47.4	47.1	47.3	-0.1	+0.2	+0.1	36.2	36.4	36.1	FALSE	n/a
36	Montgomery Aven	NE	36 Montgomery Avenue x l	36 Montgomery Avenue x R1, (NE)	1	48.6	48.9	48.7	48.9	+0.1	+0.3	+0.3	37.5	37.7	37.6	FALSE	n/a
36	Montgomery Aven	SE	36 Montgomery Avenue x l	36 Montgomery Avenue x R1, (SE)	0	41.8	42.0	42.1	42.3	+0.3	+0.2	+0.5	31.4	31.5	31.6	FALSE	n/a
36	Montgomery Aven	SE	36 Montgomery Avenue x l	36 Montgomery Avenue x R1, (SE)	1	44.1	44.3	44.4	44.6	+0.3	+0.2	+0.5	33.4	33.6	33.7	FALSE	n/a
36	Montgomery Aven	SW	36 Montgomery Avenue x l	36 Montgomery Avenue x R1, (SW	0	40.4	40.7	40.7	40.9	+0.3	+0.3	+0.5	30.1	30.4	30.4	FALSE	n/a
36	Montgomery Aven	SW	36 Montgomery Avenue x l	36 Montgomery Avenue x R1, (SW	1	43.3	43.6	43.7	43.9	+0.4	+0.3	+0.6	32.7	33.0	33.1	FALSE	n/a
36	Montgomery Aven	SE	36 Montgomery Avenue x l	36 Montgomery Avenue x R1, (SE)	0	40.8	41.1	41.1	41.3	+0.3	+0.3	+0.5	30.5	30.7	30.7	FALSE	n/a
36	Montgomery Aven	SE	36 Montgomery Avenue x l	36 Montgomery Avenue x R1, (SE)	1	43.8	44.0	44.1	44.3	+0.3	+0.2	+0.5	33.2	33.3	33.4	FALSE	n/a
36	Montgomery Aven	SW	36 Montgomery Avenue x l	36 Montgomery Avenue x R1, (SW	0	45.4	45.6	44.8	44.9	-0.6	+0.2	-0.5	34.6	34.8	34.1	FALSE	n/a
36	Montgomery Aven	SW	36 Montgomery Avenue x l	36 Montgomery Avenue x R1, (SW	1	47.4	47.6	46.9	47.0	-0.5	+0.2	-0.4	36.4	36.6	35.9	FALSE	n/a
36	Montgomery Aven	NW	36 Montgomery Avenue x l	36 Montgomery Avenue x R1, (NW	0	42.2	42.4	42.4	42.6	+0.2	+0.2	+0.4	31.7	31.9	31.9	FALSE	n/a
36	Montgomery Aven	NW	36 Montgomery Avenue x l	36 Montgomery Avenue x R1, (NW	1	45.0	45.3	45.4	45.6	+0.4	+0.3	+0.6	34.2	34.5	34.6	FALSE	n/a
36	Montgomery Aven	SW	36 Montgomery Avenue x l	36 Montgomery Avenue x R1, (SW	0	43.2	43.3	42.9	43.1	-0.3	+0.1	-0.1	32.6	32.7	32.3	FALSE	n/a
36	Montgomery Aven	SW	36 Montgomery Avenue x l	36 Montgomery Avenue x R1, (SW	1	45.2	45.4	45.0	45.2	-0.2	+0.2	0.0	34.4	34.6	34.2	FALSE	n/a
36	Montgomery Aven	NW	36 Montgomery Avenue x l	36 Montgomery Avenue x R1, (NW	0	41.8	42.0	42.3	42.5	+0.5	+0.2	+0.7	31.4	31.5	31.8	FALSE	n/a
36	Montgomery Aven	NW	36 Montgomery Avenue x l	36 Montgomery Avenue x R1, (NW	1	43.9	44.1	44.4	44.6	+0.5	+0.2	+0.7	33.2	33.4	33.7	FALSE	n/a
37	Montgomery Aven	S	37 Montgomery Avenue x l	37 Montgomery Avenue x R1, (S)	0	51.7	51.9	50.0	50.2	-1.7	+0.2	-1.5	40.3	40.4	38.7	FALSE	n/a
37	Montgomery Aven	S	37 Montgomery Avenue x l	37 Montgomery Avenue x R1, (S)	1	53.3	53.6	51.9	52.1	-1.4	+0.3	-1.2	41.7	42.0	40.4	FALSE	n/a
37	Montgomery Aven	W	37 Montgomery Avenue x l	37 Montgomery Avenue x R1, (W)	0	43.6	43.8	43.7	43.9	+0.1	+0.2	+0.3	33.0	33.2	33.1	FALSE	n/a
37	Montgomery Aven	W	37 Montgomery Avenue x l	37 Montgomery Avenue x R1, (W)	1	45.8	46.0	45.7	45.9	-0.1	+0.2	+0.1	35.0	35.1	34.9	FALSE	n/a
37	Montgomery Aven	N	37 Montgomery Avenue x l	37 Montgomery Avenue x R1, (N)	0	47.8	48.1	47.9	48.1	+0.1	+0.3	+0.3	36.8	37.0	36.8	FALSE	n/a
37	Montgomery Aven	N	37 Montgomery Avenue x l	37 Montgomery Avenue x R1, (N)	1	49.5	49.8	49.7	49.9	+0.2	+0.3	+0.4	38.3	38.6	38.5	FALSE	n/a
38	Montgomery Aven	SE	38 Montgomery Avenue x l	38 Montgomery Avenue x R1, (SE)	0	45.1	45.3	45.5	45.7	+0.4	+0.2	+0.6	34.3	34.5	34.7	FALSE	n/a
38	Montgomery Aven	SE	38 Montgomery Avenue x l	38 Montgomery Avenue x R1, (SE)	1	46.8	47.1	47.3	47.5	+0.5	+0.3	+0.7	35.9	36.1	36.3	FALSE	n/a
38	Montgomery Aven	SW	38 Montgomery Avenue x l	38 Montgomery Avenue x R1, (SW	0	44.5	44.7	43.8	44.0	-0.7	+0.2	-0.5	33.8	34.0	33.2	FALSE	n/a
38	Montgomery Aven	SW	38 Montgomery Avenue x l	38 Montgomery Avenue x R1, (SW	1	46.4	46.6	45.9	46.1	-0.5	+0.2	-0.3	35.5	35.7	35.0	FALSE	n/a
38	Montgomery Aven	NW	38 Montgomery Avenue x l	38 Montgomery Avenue x R1, (NW	0	41.6	41.8	41.9	42.1	+0.3	+0.2	+0.5	31.2	31.4	31.4	FALSE	n/a
38	Montgomery Aven	NW	38 Montgomery Avenue x l	38 Montgomery Avenue x R1, (NW	1	43.9	44.1	44.2	44.4	+0.3	+0.2	+0.5	33.2	33.4	33.5	FALSE	n/a
38	Montgomery Aven	NE	38 Montgomery Avenue x l	38 Montgomery Avenue x R1, (NE)	0	47.5	47.7	47.5	47.7	0.0	+0.2	+0.2	36.5	36.7	36.5	FALSE	n/a
38	Montgomery Aven	NE	38 Montgomery Avenue x l	38 Montgomery Avenue x R1, (NE)	1	48.9	49.1	49.0	49.2	+0.1	+0.2	+0.3	37.7	37.9	37.8	FALSE	n/a
39	Montgomery Aven	S	39 Montgomery Avenue x l	39 Montgomery Avenue x R1, (S)	0	52.1	52.4	50.5	50.7	-1.6	+0.3	-1.4	40.6	40.9	39.2	FALSE	n/a
39	Montgomery Aven	S	39 Montgomery Avenue x l	39 Montgomery Avenue x R1, (S)	1	53.7	54.0	52.5	52.7	-1.2	+0.3	-1.0	42.1	42.3	41.0	FALSE	n/a
39	Montgomery Aven	N	39 Montgomery Avenue x l	39 Montgomery Avenue x R1, (N)	0	48.2	48.5	48.1	48.3	-0.1	+0.3	+0.1	37.1	37.4	37.0	FALSE	n/a
39	Montgomery Aven	N	39 Montgomery Avenue x l	39 Montgomery Avenue x R1, (N)	1	49.9	50.2	50.0	50.2	+0.1	+0.3	+0.3	38.6	38.9	38.7	FALSE	n/a
4	Montgomery Aven	W	4 Montgomery Avenue x R	4 Montgomery Avenue x R1, (W)	0	40.6	40.7	41.1	41.2	+0.5	+0.1	+0.6	30.3	30.4	30.7	FALSE	n/a
4	Montgomery Aven	W	4 Montgomery Avenue x R	4 Montgomery Avenue x R1, (W)	1	42.8	43.0	43.4	43.5	+0.6	+0.2	+0.7	32.3	32.4	32.8	FALSE	n/a
4	Montgomery Aven	E	4 Montgomery Avenue x R	4 Montgomery Avenue x R1, (E)	0	48.3	48.5	49.5	49.5	+1.2	+0.2	+1.2	37.2	37.4	38.3	FALSE	n/a
4	Montgomery Aven	E	4 Montgomery Avenue x R	4 Montgomery Avenue x R1, (E)	1	49.1	49.3	50.2	50.3	+1.1	+0.2	+1.2	37.9	38.1	38.9	FALSE	n/a
40	Montgomery Aven	NW	40 Montgomery Avenue x l	40 Montgomery Avenue x R1, (NW	0	42.7	42.9	43.1	43.3	+0.4	+0.2	+0.6	32.2	32.3	32.5	FALSE	n/a
40	Montgomery Aven	NW	40 Montgomery Avenue x l	40 Montgomery Avenue x R1, (NW	1	44.5	44.8	44.9	45.1	+0.4	+0.3	+0.6	33.8	34.1	34.1	FALSE	n/a
40	Montgomery Aven	NE	40 Montgomery Avenue x l	40 Montgomery Avenue x R1, (NE)	0	47.3	47.6	47.3	47.5	0.0	+0.3	+0.2	36.3	36.6	36.3	FALSE	n/a
40	Montgomery Aven	NE	40 Montgomery Avenue x l	40 Montgomery Avenue x R1, (NE)	1	48.8	49.1	48.9	49.1	+0.1	+0.3	+0.3	37.7	37.9	37.7	FALSE	n/a
40	Montgomery Aven	SE	40 Montgomery Avenue x l	40 Montgomery Avenue x R1, (SE)	0	47.6	47.8	47.4	47.6	-0.2	+0.2	0.0	36.6	36.8	36.4	FALSE	n/a
40	Montgomery Aven	SE	40 Montgomery Avenue x l	40 Montgomery Avenue x R1, (SE)	1	49.2	49.5	49.3	49.5	+0.1	+0.3	+0.3	38.0	38.3	38.1	FALSE	n/a
40	Montgomery Aven	SW	40 Montgomery Avenue x l	40 Montgomery Avenue x R1, (SW	0	45.1	45.4	44.0	44.2	-1.1	+0.3	-0.9	34.3	34.6	33.3	FALSE	n/a
40	Montgomery Aven	SW	40 Montgomery Avenue x l	40 Montgomery Avenue x R1, (SW	1	46.9	47.2	45.9	46.2	-1.0	+0.3	-0.7	35.9	36.2	35.0	FALSE	n/a
41	Montgomery Aven	N	41 Montgomery Avenue x l	41 Montgomery Avenue x R1, (N)	0	48.7	49.0	48.6	48.8	-0.1	+0.3	+0.1	37.6	37.8	37.5	FALSE	n/a
41	Montgomery Aven	N	41 Montgomery Avenue x l	41 Montgomery Avenue x R1, (N)	1	50.5	50.8	50.4	50.6	-0.1	+0.3	+0.1	39.2	39.5	39.1	FALSE	n/a
41	Montgomery Aven	S	41 Montgomery Avenue x l	41 Montgomery Avenue x R1, (S)	0	52.6	52.8	51.0	51.2	-1.6	+0.2	-1.4	41.1	41.3	39.6	FALSE	n/a
41	Montgomery Aven	S	41 Montgomery Avenue x l	41 Montgomery Avenue x R1, (S)	1	54.2	54.5	53.0	53.2	-1.2	+0.3	-1.0	42.5	42.8	41.4	FALSE	n/a
42	Montgomery Aven	NW	42 Montgomery Avenue x l	42 Montgomery Avenue x R1, (NW	0	42.7	42.9	42.9	43.1	+0.2	+0.2	+0.4	32.2	32.3	32.3	FALSE	n/a
42	Montgomery Aven	NW	42 Montgomery Avenue x l	42 Montgomery Avenue x R1, (NW	1	44.7	44.9	44.9	45.1	+0.2	+0.2	+0.4	34.0	34.1	34.1	FALSE	n/a
42	Montgomery Aven	NE	42 Montgomery Avenue x l	42 Montgomery Avenue x R1, (NE)	0	48.9	49.1	48.1	48.3	-0.8	+0.2	-0.6	37.7	37.9	37.0	FALSE	n/a
42	Montgomery Aven	NE	42 Montgomery Avenue x l	42 Montgomery Avenue x R1, (NE)	1	50.4	50.7	49.9	50.1	-0.5	+0.3	-0.3	39.1	39.4	38.6	FALSE	n/a
42	Montgomery Aven	SE	42 Montgomery Avenue x l	42 Montgomery Avenue x R1, (SE)	0	50.5	50.7	49.5	49.7	-1.0	+0.2	-0.8	39.2	39.4	38.3	FALSE	n/a
42	Montgomery Aven	SE	42 Montgomery Avenue x l	42 Montgomery Avenue x R1, (SE)	1	52.0	52.2	51.2	51.4	-0.8	+0.2	-0.6	40.5	40.7	39.8	FALSE	n/a
42	Montgomery Aven	SW	42 Montgomery Avenue x l	42 Montgomery Avenue x R1, (SW	0	48.5	48.7	47.1	47.3	-1.4	+0.2	-1.2	37.4	37.6	36.1	FALSE	n/a
42	Montgomery Aven	SW	42 Montgomery Avenue x l	42 Montgomery Avenue x R1, (SW	1	49.9	50.2	48.5	48.7	-1.4	+0.3	-1.2	38.6	38.9	37.4	FALSE	n/a
42	Montgomery Aven	SW	42 Montgomery Avenue x l	42 Montgomery Avenue x R1, (SW	0	47.9	48.1	46.7	46.9	-1.2	+0.2	-1.0	36.8	37.0	35.8	FALSE	n/a
42	Montgomery Aven	SW	42 Montgomery Avenue x l	42 Montgomery Avenue x R1, (SW	1	49.4	49.6	48.0	48.2	-1.4	+0.2	-1.2	38.2	38.4	36.9	FALSE	n/a
43	Montgomery Aven	N	43 Montgomery Avenue x l	43 Montgomery Avenue x R1, (N)	0	49.7	49.9	49.2	49.4	-0.5	+0.2	-0.3	38.5	38.6	38.0	FALSE	n/a
43	Montgomery Aven	N	43 Montgomery Avenue x l	43 Montgomery Avenue x R1, (N)	1	51.4	51.7	51.1	51.3	-0.3	+0.3	-0.1	40.0	40.3	39.7	FALSE	n/a
43	Montgomery Aven	E	43 Montgomery Avenue x l	43 Montgomery Avenue x R1, (E)	0	52.5	52.8	51.1	51.3	-1.4	+0.3	-1.2	41.0	41.3	39.7	FALSE	n/a
43	Montgomery Aven	E	43 Montgomery Avenue x l	43 Montgomery Avenue x R1, (E)	1	54.2	54.5	53.1	53.3	-1.1	+0.3	-0.9	42.5	42.8	41.5	FALSE	n/a
43	Montgomery Aven	S	43 Montgomery Avenue x l	43 Montgomery Avenue x R1, (S)	0	53.5	53.7	51.5	51.7	-2.0	+0.2	-1.8	41.9	42.1	40.1	FALSE	n/a
43	Montgomery Aven	S	43 Montgomery Avenue x l	43 Montgomery Avenue x R1, (S)	1	55.0	55.3	53.5	53.7	-1.5	+0.3	-1.3	43.2	43.5	41.9	FALSE	n/a
44	Montgomery Aven	SW	44 Montgomery Avenue x l	44 Montgomery Avenue x R1, (SW	0	45.8	46.0	45.1	45.3	-0.7	+0.2	-0.5	35.0	35.1	34.3	FALSE	n/a
44	Montgomery Aven	SW	44 Montgomery Avenue x l	44 Montgomery Avenue x R1, (SW	1	47.7	47.9	47.0	47.2	-0.7	+0.2	-0.5	36.7	36.8	36.0	FALSE	n/a
44	Montgomery Aven	NW	44 Montgomery Avenue x l	44 Montgomery Avenue x R1, (NW	0	42.4	42.6	42.5	42.7	+0.1	+0.2	+0.3	31.9	32.1	32.0	FALSE	n/a
44	Montgomery Aven	NW	44 Montgomery Avenue x l	44 Montgomery Avenue x R1, (NW	1	44.5	44.7	44.7	44.8	+0.2	+0.2	+0.3	33.8	34.0	34.0	FALSE	n/a
44	Montgomery Aven	NW	44 Montgomery Avenue x l	44 Montgomery Avenue x R1, (NW	0	43.6	43.8	43.9	44.1	+0.3	+0.2	+0.5	33.0	33.2	33.2	FALSE	n/a
44	Montgomery Aven	NW	44 Montgomery Avenue x l	44 Montgomery Avenue x R1, (NW	1	45.6	45.9	46.0	46.2	+0.4	+0.3	+0.6	34.8	35.0	35.1	FALSE	n/a
44	Montgomery Aven	NE	44 Montgomery Avenue x l	44 Montgomery Avenue x R1, (NE)	0	45.7	46.0	45.8	46.0	+0.1	+0.3	+0.3	34.9	35.1	35.0	FALSE	n/a
44	Montgomery Aven	NE	44 Montgomery Avenue x l	44 Montgomery Avenue x R1, (NE)	1	47.9	48.2	48.0	48.2	+0.1	+0.3	+0.3	36.8	37.1	36.9	FALSE	n/a
44	Montgomery Aven	SE	44 Montgomery Avenue x l	44 Montgomery Avenue x R1, (SE)	0	47.1	47.3	46.7	46.9	-0.4	+0.2	-0.2	36.1	36.3	35.8	FALSE	n/a
44	Montgomery Aven	SE	44 Montgomery Avenue x l	44 Montgomery Avenue x R1, (SE)	1	49.1	49.3	48.8	49.0	-0.3	+0.2	-0.1	37.9	38.1	37.7	FALSE	n/a
45	Montgomery Aven	S	45 Montgomery Avenue x l	45 Montgomery Avenue x R1, (S)	0	55.4	55.6	53.1	53.3	-2.3	+0.2	-2.1	43.6	43.8	41.5	FALSE	n/a
45	Montgomery Aven	S	45 Montgomery Avenue x l	45 Montgomery Avenue x R1, (S)	1	56.9	57.1	55.0	55.2	-1.9	+0.2	-1.7	44.9	45.1	43.2	FALSE	n/a
45	Montgomery Aven	W	45 Montgomery Avenue x l	45 Montgomery Avenue x R1, (W)	0	44.1	44.3	43.9	44.1	-0.2	+0.2	0.0	33.4	33.6	33.2	FALSE	n/a
45	Montgomery Aven	W	45 Montgomery Avenue x l	45 Montgomery Avenue x R1, (W)	1	46.7	46.9	46.3	46.5	-0.4	+0.2	-0.2	35.8	35.9	35.4	FALSE	n/a
45	Montgomery Aven	N	45 Montgomery Avenue x l	45 Montgomery Avenue x R1, (N)	0	51.5	51.8	50.6	50.8	-0.9	+0.3	-0.7	40.1	40.4	39.3	FALSE	n/a
45	Montgomery Aven	N	45 Montgomery Avenue x l	45 Montgomery Avenue x R1, (N)	1	53.2	53.5	52.5	52.7	-0.7	+0.3	-0.5	41.6	41.9	41.0	FALSE	n/a
46	Montgomery Aven	S	46 Montgomery Avenue x l	46 Montgomery Avenue x R1, (S)	0	50.9	51.1	48.9	49.1	-2.0	+0.2	-1.8	39.5	39.7	37.7	FALSE	n/a

Building No	Street	Façade	Address	Receptor	Floor	dB LA10,18h				Short-term	Long term		dB Lnight,outside			Long-term (night)	
											DM comparison	DS comparison				DM comparison	DS comparison
						DMby	DMfy	DSby	DSfy	DSby-DMby	DMfy-DMby	DSfy-DMby	DMby	DMfy	DSfy	DMfy-DMby	DSfy-DMby
46	Montgomery Aven S		46 Montgomery Avenue x I	46 Montgomery Avenue x R1, (S)	1	52.5	52.7	50.8	51.0	-1.7	+0.2	-1.5	41.0	41.2	39.5	FALSE	n/a
46	Montgomery Aven W		46 Montgomery Avenue x I	46 Montgomery Avenue x R1, (W)	0	42.8	43.0	42.5	42.7	-0.3	+0.2	-0.1	32.3	32.4	32.0	FALSE	n/a
46	Montgomery Aven W		46 Montgomery Avenue x I	46 Montgomery Avenue x R1, (W)	1	45.2	45.4	44.9	45.1	-0.3	+0.2	-0.1	34.4	34.6	34.1	FALSE	n/a
46	Montgomery Aven N		46 Montgomery Avenue x I	46 Montgomery Avenue x R1, (N)	0	49.3	49.6	48.5	48.7	-0.8	+0.3	-0.6	38.1	38.4	37.4	FALSE	n/a
46	Montgomery Aven N		46 Montgomery Avenue x I	46 Montgomery Avenue x R1, (N)	1	51.0	51.3	50.4	50.6	-0.6	+0.3	-0.4	39.6	39.9	39.1	FALSE	n/a
47	Montgomery Aven N		47 Montgomery Avenue x I	47 Montgomery Avenue x R1, (N)	0	52.2	52.5	51.1	51.3	-1.1	+0.3	-0.9	40.7	41.0	39.7	FALSE	n/a
47	Montgomery Aven N		47 Montgomery Avenue x I	47 Montgomery Avenue x R1, (N)	1	53.9	54.2	53.1	53.3	-0.8	+0.3	-0.6	42.2	42.5	41.5	FALSE	n/a
47	Montgomery Aven S		47 Montgomery Avenue x I	47 Montgomery Avenue x R1, (S)	0	56.4	56.6	53.7	53.9	-2.7	+0.2	-2.5	44.5	44.7	42.1	FALSE	n/a
47	Montgomery Aven S		47 Montgomery Avenue x I	47 Montgomery Avenue x R1, (S)	1	57.8	58.1	55.5	55.7	-2.3	+0.3	-2.1	45.8	46.0	43.7	FALSE	n/a
48	Montgomery Aven N		48 Montgomery Avenue x I	48 Montgomery Avenue x R1, (N)	0	50.2	50.5	49.2	49.4	-1.0	+0.3	-0.8	38.9	39.2	38.0	FALSE	n/a
48	Montgomery Aven N		48 Montgomery Avenue x I	48 Montgomery Avenue x R1, (N)	1	51.9	52.2	51.2	51.4	-0.7	+0.3	-0.5	40.4	40.7	39.8	FALSE	n/a
48	Montgomery Aven S		48 Montgomery Avenue x I	48 Montgomery Avenue x R1, (S)	0	51.4	51.7	49.6	49.8	-1.8	+0.3	-1.6	40.0	40.3	38.4	FALSE	n/a
48	Montgomery Aven S		48 Montgomery Avenue x I	48 Montgomery Avenue x R1, (S)	1	53.0	53.3	51.4	51.6	-1.6	+0.3	-1.4	41.4	41.7	40.0	FALSE	n/a
49	Montgomery Aven S		49 Montgomery Avenue x I	49 Montgomery Avenue x R1, (S)	0	57.5	57.7	54.2	54.4	-3.3	+0.2	-3.1	45.5	45.7	42.5	FALSE	n/a
49	Montgomery Aven S		49 Montgomery Avenue x I	49 Montgomery Avenue x R1, (S)	1	58.9	59.2	56.1	56.3	-2.8	+0.3	-2.6	46.7	47.0	44.2	FALSE	n/a
49	Montgomery Aven N		49 Montgomery Avenue x I	49 Montgomery Avenue x R1, (N)	0	53.4	53.7	51.7	51.9	-1.7	+0.3	-1.5	41.8	42.1	40.3	FALSE	n/a
49	Montgomery Aven N		49 Montgomery Avenue x I	49 Montgomery Avenue x R1, (N)	1	55.1	55.4	53.8	54.0	-1.3	+0.3	-1.1	43.3	43.6	42.2	FALSE	n/a
50	Montgomery Aven S		50 Montgomery Avenue x I	50 Montgomery Avenue x R1, (S)	0	51.5	51.8	49.6	49.8	-1.9	+0.3	-1.7	40.1	40.4	38.4	FALSE	n/a
50	Montgomery Aven S		50 Montgomery Avenue x I	50 Montgomery Avenue x R1, (S)	1	53.1	53.4	51.5	51.7	-1.6	+0.3	-1.4	41.5	41.8	40.1	FALSE	n/a
50	Montgomery Aven N		50 Montgomery Avenue x I	50 Montgomery Avenue x R1, (N)	0	51.0	51.3	49.8	50.0	-1.2	+0.3	-1.0	39.6	39.9	38.6	FALSE	n/a
50	Montgomery Aven N		50 Montgomery Avenue x I	50 Montgomery Avenue x R1, (N)	1	52.7	52.9	51.8	52.0	-0.9	+0.2	-0.7	41.2	41.3	40.4	FALSE	n/a
51	Montgomery Aven N		51 Montgomery Avenue x I	51 Montgomery Avenue x R1, (N)	0	56.0	56.3	53.8	54.0	-2.2	+0.3	-2.0	44.1	44.4	42.2	FALSE	n/a
51	Montgomery Aven N		51 Montgomery Avenue x I	51 Montgomery Avenue x R1, (N)	1	57.6	57.9	55.7	55.9	-1.9	+0.3	-1.7	45.6	45.8	43.9	FALSE	n/a
51	Montgomery Aven E		51 Montgomery Avenue x I	51 Montgomery Avenue x R1, (E)	0	60.7	61.0	57.0	57.2	-3.7	+0.3	-3.5	48.4	48.6	45.0	FALSE	n/a
51	Montgomery Aven E		51 Montgomery Avenue x I	51 Montgomery Avenue x R1, (E)	1	62.2	62.5	59.1	59.3	-3.1	+0.3	-2.9	49.7	50.0	46.9	FALSE	n/a
51	Montgomery Aven S		51 Montgomery Avenue x I	51 Montgomery Avenue x R1, (S)	0	59.2	59.5	55.6	55.8	-3.6	+0.3	-3.4	47.0	47.3	43.8	FALSE	n/a
51	Montgomery Aven S		51 Montgomery Avenue x I	51 Montgomery Avenue x R1, (S)	1	60.7	60.9	57.4	57.6	-3.3	+0.2	-3.1	48.4	48.5	45.4	FALSE	n/a
52	Montgomery Aven N		52 Montgomery Avenue x I	52 Montgomery Avenue x R1, (N)	0	52.5	52.8	51.0	51.2	-1.5	+0.3	-1.3	41.0	41.3	39.6	FALSE	n/a
52	Montgomery Aven N		52 Montgomery Avenue x I	52 Montgomery Avenue x R1, (N)	1	54.0	54.3	52.9	53.1	-1.1	+0.3	-0.9	42.3	42.6	41.3	FALSE	n/a
52	Montgomery Aven E		52 Montgomery Avenue x I	52 Montgomery Avenue x R1, (E)	0	52.8	53.0	50.4	50.6	-2.4	+0.2	-2.2	41.3	41.4	39.1	FALSE	n/a
52	Montgomery Aven E		52 Montgomery Avenue x I	52 Montgomery Avenue x R1, (E)	1	54.4	54.7	52.3	52.5	-2.1	+0.3	-1.9	42.7	43.0	40.8	FALSE	n/a
52	Montgomery Aven S		52 Montgomery Avenue x I	52 Montgomery Avenue x R1, (S)	0	52.0	52.3	49.7	49.9	-2.3	+0.3	-2.1	40.5	40.8	38.5	FALSE	n/a
52	Montgomery Aven S		52 Montgomery Avenue x I	52 Montgomery Avenue x R1, (S)	1	53.6	53.9	51.5	51.7	-2.1	+0.3	-1.9	42.0	42.2	40.1	FALSE	n/a
54	Montgomery Aven S		54 Montgomery Avenue x I	54 Montgomery Avenue x R1, (S)	0	53.9	54.1	49.6	49.8	-4.3	+0.2	-4.1	42.2	42.4	38.4	FALSE	n/a
54	Montgomery Aven S		54 Montgomery Avenue x I	54 Montgomery Avenue x R1, (S)	1	55.4	55.6	51.6	51.9	-3.8	+0.2	-3.5	43.6	43.8	40.2	FALSE	n/a
54	Montgomery Aven W		54 Montgomery Avenue x I	54 Montgomery Avenue x R1, (W)	0	44.0	44.2	43.6	43.8	-0.4	+0.2	-0.2	33.3	33.5	33.0	FALSE	n/a
54	Montgomery Aven W		54 Montgomery Avenue x I	54 Montgomery Avenue x R1, (W)	1	46.5	46.8	46.0	46.2	-0.5	+0.3	-0.3	35.6	35.9	35.1	FALSE	n/a
54	Montgomery Aven N		54 Montgomery Avenue x I	54 Montgomery Avenue x R1, (N)	0	55.1	55.4	52.9	53.1	-2.2	+0.3	-2.0	43.3	43.6	41.3	FALSE	n/a
54	Montgomery Aven N		54 Montgomery Avenue x I	54 Montgomery Avenue x R1, (N)	1	56.6	56.9	54.9	55.1	-1.7	+0.3	-1.5	44.7	44.9	43.1	FALSE	n/a
56	Montgomery Aven N		56 Montgomery Avenue x I	56 Montgomery Avenue x R1, (N)	0	56.0	56.3	53.9	54.1	-2.1	+0.3	-1.9	44.1	44.4	42.2	FALSE	n/a
56	Montgomery Aven N		56 Montgomery Avenue x I	56 Montgomery Avenue x R1, (N)	1	57.5	57.8	55.7	55.9	-1.8	+0.3	-1.6	45.5	45.8	43.9	FALSE	n/a
56	Montgomery Aven S		56 Montgomery Avenue x I	56 Montgomery Avenue x R1, (S)	0	54.7	54.9	50.3	50.5	-4.4	+0.2	-4.2	43.0	43.1	39.0	FALSE	n/a
56	Montgomery Aven S		56 Montgomery Avenue x I	56 Montgomery Avenue x R1, (S)	1	56.2	56.5	52.5	52.7	-3.7	+0.3	-3.5	44.3	44.6	41.0	FALSE	n/a
58	Montgomery Aven S		58 Montgomery Avenue x I	58 Montgomery Avenue x R1, (S)	0	55.8	56.1	51.3	51.5	-4.5	+0.3	-4.3	44.0	44.2	39.9	FALSE	n/a
58	Montgomery Aven S		58 Montgomery Avenue x I	58 Montgomery Avenue x R1, (S)	1	57.3	57.6	53.5	53.7	-3.8	+0.3	-3.6	45.3	45.6	41.9	FALSE	n/a
58	Montgomery Aven N		58 Montgomery Avenue x I	58 Montgomery Avenue x R1, (N)	0	57.1	57.4	54.8	55.0	-2.3	+0.3	-2.1	45.1	45.4	43.1	FALSE	n/a
58	Montgomery Aven N		58 Montgomery Avenue x I	58 Montgomery Avenue x R1, (N)	1	58.6	58.9	56.7	56.9	-1.9	+0.3	-1.7	46.5	46.7	44.8	FALSE	n/a
6	Montgomery Aven E		6 Montgomery Avenue x R	6 Montgomery Avenue x R1, (E)	0	48.3	48.4	49.4	49.5	+1.1	+0.1	+1.2	37.2	37.3	38.2	FALSE	n/a
6	Montgomery Aven E		6 Montgomery Avenue x R	6 Montgomery Avenue x R1, (E)	1	49.2	49.4	50.4	50.5	+1.2	+0.2	+1.3	38.0	38.2	39.1	FALSE	n/a
6	Montgomery Aven W		6 Montgomery Avenue x R	6 Montgomery Avenue x R1, (W)	0	42.1	42.2	43.0	43.1	+0.9	+0.1	+1.0	31.6	31.7	32.4	FALSE	n/a
6	Montgomery Aven W		6 Montgomery Avenue x R	6 Montgomery Avenue x R1, (W)	1	44.2	44.3	45.2	45.2	+1.0	+0.1	+1.0	33.5	33.6	34.4	FALSE	n/a
60	Montgomery Aven N		60 Montgomery Avenue x I	60 Montgomery Avenue x R1, (N)	0	58.8	59.1	56.1	56.3	-2.7	+0.3	-2.5	46.7	46.9	44.2	FALSE	n/a
60	Montgomery Aven N		60 Montgomery Avenue x I	60 Montgomery Avenue x R1, (N)	1	60.3	60.6	58.0	58.2	-2.3	+0.3	-2.1	48.0	48.3	45.9	FALSE	n/a
60	Montgomery Aven E		60 Montgomery Avenue x I	60 Montgomery Avenue x R1, (E)	0	60.8	61.1	57.4	57.6	-3.4	+0.3	-3.2	48.5	48.7	45.4	FALSE	n/a
60	Montgomery Aven E		60 Montgomery Avenue x I	60 Montgomery Avenue x R1, (E)	1	62.2	62.5	59.4	59.6	-2.8	+0.3	-2.6	49.7	50.0	47.2	FALSE	n/a
60	Montgomery Aven E		60 Montgomery Avenue x I	60 Montgomery Avenue x R1, (E)	0	60.6	60.9	57.0	57.2	-3.6	+0.3	-3.4	48.3	48.5	45.0	FALSE	n/a
60	Montgomery Aven E		60 Montgomery Avenue x I	60 Montgomery Avenue x R1, (E)	1	62.1	62.4	59.1	59.3	-3.0	+0.3	-2.8	49.6	49.9	46.9	FALSE	n/a
60	Montgomery Aven S		60 Montgomery Avenue x I	60 Montgomery Avenue x R1, (S)	0	57.4	57.7	53.0	53.2	-4.4	+0.3	-4.2	45.4	45.7	41.4	FALSE	n/a
60	Montgomery Aven S		60 Montgomery Avenue x I	60 Montgomery Avenue x R1, (S)	1	58.9	59.2	55.3	55.5	-3.6	+0.3	-3.4	46.7	47.0	43.5	FALSE	n/a
8	Montgomery Aven E		8 Montgomery Avenue x R	8 Montgomery Avenue x R1, (E)	0	48.0	48.2	49.0	49.1	+1.0	+0.2	+1.1	36.9	37.1	37.8	FALSE	n/a
8	Montgomery Aven E		8 Montgomery Avenue x R	8 Montgomery Avenue x R1, (E)	1	49.0	49.1	49.9	50.0	+0.9	+0.1	+1.0	37.8	37.9	38.6	FALSE	n/a
8	Montgomery Aven S		8 Montgomery Avenue x R	8 Montgomery Avenue x R1, (S)	0	44.4	44.7	44.8	45.0	+0.4	+0.3	+0.6	33.7	34.0	34.1	FALSE	n/a
8	Montgomery Aven S		8 Montgomery Avenue x R	8 Montgomery Avenue x R1, (S)	1	46.1	46.4	46.6	46.8	+0.5	+0.3	+0.7	35.2	35.5	35.7	FALSE	n/a
8	Montgomery Aven W		8 Montgomery Avenue x R	8 Montgomery Avenue x R1, (W)	0	42.3	42.4	43.4	43.4	+1.1	+0.1	+1.1	31.8	31.9	32.8	FALSE	n/a
8	Montgomery Aven W		8 Montgomery Avenue x R	8 Montgomery Avenue x R1, (W)	1	44.4	44.5	45.4	45.4	+1.0	+0.1	+1.0	33.7	33.8	34.6	FALSE	n/a
9	Montgomery Aven W		9 Montgomery Avenue x R	9 Montgomery Avenue x R1, (W)	0	48.9	48.9	50.5	50.5	+1.6	0.0	+1.6	37.7	37.7	39.2	FALSE	n/a
9	Montgomery Aven W		9 Montgomery Avenue x R	9 Montgomery Avenue x R1, (W)	1	49.3	49.4	50.9	50.9	+1.6	+0.1	+1.6	38.1	38.2	39.5	FALSE	n/a
9	Montgomery Aven N		9 Montgomery Avenue x R	9 Montgomery Avenue x R1, (N)	0	50.8	50.8	52.4	52.4	+1.6	0.0	+1.6	39.5	39.5	40.9	FALSE	n/a
9	Montgomery Aven N		9 Montgomery Avenue x R	9 Montgomery Avenue x R1, (N)	1	51.2	51.3	52.7	52.7	+1.5	+0.1	+1.5	39.8	39.9	41.2	FALSE	n/a
9	Montgomery Aven E		9 Montgomery Avenue x R	9 Montgomery Avenue x R1, (E)	0	49.4	49.5	50.6	50.7	+1.2	+0.1	+1.3	38.2	38.3	39.3	FALSE	n/a
9	Montgomery Aven E		9 Montgomery Avenue x R	9 Montgomery Avenue x R1, (E)	1	50.2	50.4	51.4	51.5	+1.2	+0.2	+1.3	38.9	39.1	40.0	FALSE	n/a
1	Morrishill Drive	NW	1 Morrishill Drive x R1	1 Morrishill Drive x R1, (NW)	0	46.4	46.5	46.3	46.4	-0.1	+0.1	0.0	35.5	35.6	35.4	FALSE	n/a
1	Morrishill Drive	NW	1 Morrishill Drive x R1	1 Morrishill Drive x R1, (NW)	1	47.0	47.1	46.9	47.0	-0.1	+0.1	0.0	36.0	36.1	35.9	FALSE	n/a
1	Morrishill Drive	NE	1 Morrishill Drive x R1	1 Morrishill Drive x R1, (NE)	0	50.3	50.4	50.2	50.3	-0.1	+0.1	0.0	39.0	39.1	38.9	FALSE	n/a
1	Morrishill Drive	NE	1 Morrishill Drive x R1	1 Morrishill Drive x R1, (NE)	1	50.7	50.8	50.6	50.7	-0.1	+0.1	0.0	39.4	39.5	39.3	FALSE	n/a
1	Morrishill Drive	SE	1 Morrishill Drive x R1	1 Morrishill Drive x R1, (SE)	0	48.2	48.3	47.9	48.1	-0.3	+0.1	-0.1	37.1	37.2	36.8	FALSE	n/a
1	Morrishill Drive	SE	1 Morrishill Drive x R1	1 Morrishill Drive x R1, (SE)	1	49.0	49.1	48.7	48.8	-0.3	+0.1	-0.2	37.8	37.9	37.6	FALSE	n/a
1	Morrishill Drive	SW	1 Morrishill Drive x R1	1 Morrishill Drive x R1, (SW)	0	43.7	43.8	43.5	43.7	-0.2	+0.1	0.0	33.1	33.2	32.9	FALSE	n/a
1	Morrishill Drive	SW	1 Morrishill Drive x R1	1 Morrishill Drive x R1, (SW)	1	45.1	45.2	44.9	45.1	-0.2	+0.1	0.0	34.3	34.4	34.1	FALSE	n/a
10	Morrishill Drive	E	10 Morrishill Drive x R1	10 Morrishill Drive x R1, (E)	0	40.1	40.2	39.9	40.0	-0.2	+0.1	-0.1	29.8	29.9	29.6	FALSE	n/a
10	Morrishill Drive	E	10 Morrishill Drive x R1	10 Morrishill Drive x R1, (E)	1	41.9	42.0	41.8	41.9	-0.1	+0.1	0.0	31.4	31.5	31.4	FALSE	n/a
10	Morrishill Drive	S	10 Morrishill Drive x R1	10 Morrishill Drive x R1, (S)	0	45.2	45.3	44.9	45.0	-0.3	+0.1	-0.2	34.4	34.5	34.1	FALSE	n/a
10	Morrishill Drive	S	10 Morrishill Drive x R1	10 Morrishill Drive x R1, (S)	1	46.2	46.4	45.8	46.0	-0.4	+0.2	-0.2	35.3	35.5	35.0	FALSE	n/a
10	Morrishill Drive	S	10 Morrishill Drive x R1	10 Morrishill Drive x R1, (S)	0	45.0	45.2	44.8	44.9	-0.2	+0.2	-0.1	34.2	34.4	34.1	FALSE	n/a
10	Morrishill Drive	S	10 Morrishill Drive x R1	10 Morrishill Drive x R1, (S)	1	46.1	46.2	45.7	45.8	-0.4	+0.1	-0.3	35.2	35.3	34.9	FALSE	n/a
10	Morrishill Drive	W	10 Morrishill Drive x R1	10 Morrishill Drive x R1, (W)	0	40.1	40.2	39.9	40.1	-0.2	+0.1	0.0	29.8	29.9	29.6	FALSE	n/a
10	Morrishill Drive	W	10 Morrishill Drive x R1	10 Morrishill Drive x R1, (W)	1	42.1	42.2	42.0	42.1	-0.1	+0.1	0.0	31.6	31.7	31.5	FALSE	n/a
10	Morrishill Drive	N	10 Morrishill Drive x R1	10 Morrishill Drive x R1, (N)	0	41.8	41.9	41.7	41.8	-0.1	+0.1	0.0	31.4	31.4	31.3	FALSE	n/a
10	Morrishill Drive	N	10 Morrishill Drive x R1	10 Morrishill Drive x R1, (N)	1	43.1	43.3	43.0	43.2	-0.1	+0.2	+0.1	32.5	32.7	32.4	FALSE	n/a
10	Morrishill Drive	N	10 Morrishill Drive x R1	10 Morrishill Drive x R1, (N)	0	36.9	37.0	36.6	36.8	-0.3	+0.1	-0.1	26.9	27.0	26.7	FALSE	n/a
10	Morrishill Drive	N	10 Morrishill Drive x R1	10 Morrishill Drive x R1, (N)	1	39.7	39.9	39.5	39.7	-0.2	+0.2	0.0	29.5	29.6	29.3	FALSE	n/a
11	Morrishill Drive	NW	11 Morrishill Drive x R1	11 Morrishill Drive x R1, (NW)	0	37.0	37.1	36.8	37.0	-0.2	+0.1	0.0	27.0	27.1	26.9	FALSE	n/a
11	Morrishill Drive	NW	11 Morrishill Drive x R1	11 Morrishill Drive x R1, (NW)	1	39.8	40.0	39.7	39.8	-0.1	+0.2	0.0	29.6	29.7	29.5	FALSE	n/a
11	Morrishill Drive	SW	11 Morrishill Drive x R1	11 Morrishill Drive x R1, (SW)	0	37.2	37.3	37.0	37.2	-0.2	+0.1	0.0	27.2	27.3	27.0	FALSE	n/a
11	Morrishill Drive	SW	11 Morrishill Drive x R1	11 Morrishill Drive x R1, (SW)	1	40.1	40.2	39.9	40.0	-0.2	+0.1	-0.1	29.8	29.9	29.6	FALSE	n/a
11	Morrishill Drive	NW	11 Morrishill Drive x R1	11 Morrishill Drive x R1, (NW)	0	41.4	41.5	41.3	41.4	-0.1	+0.1	0.0	31.0	31.1	30.9	FALSE	n/a
11	Morrishill Drive	NW	11 Morrishill Drive x R1	11 Morrishill Drive x R1, (NW)	1	42.8	42.9	42.6	42.8	-0.2	+0.1	0.0	32.3	32.3	32.1	FALSE	n/a
11	Morrishill Drive	NE	11 Morrishill Drive x R1	11 Morrishill Drive x R1, (NE)	0	44.4	44.6	43.8	44.0	-0.6	+0.2	-0.4	33.7	33.9	33.2	FALSE	n/a
11	Morrishill Drive	NE	11 Morrishill Drive x R1	11 Morrishill Drive x R1, (NE)	1	45.6	45.7	44.9	45.1	-0.7	+0.1	-0.5	34.8	34.9	34.1	FALSE	n/a
11	Morrishill Drive	SE	11 Morrishill Drive x R1	11 Morrishill Drive x R1, (SE)	0	46.4	46.6	46.1	46.2	-0.3	+0.2	-0.2	35.5	35.7	35.2	FALSE	n/a
11	Morrishill Drive	SE	11 Morrishill Drive x R1	11 Morrishill Drive x R1, (SE)	1	47.3	47.4	46.9	47.0	-0.4	+0.1	-0.3	36.3	36.4	35.9	FALSE	n/a
11	Morrishill Drive	SE	11 Morrishill Drive x R1	11 Morrishill Drive x R1, (SE)	0	46.0	46.1	45.6	45.7	-0.4	+0.1	-0.3	35.1	35.2	34.8	FALSE	n/a
11	Morrishill Drive	SE	11 Morrishill Drive x R1	11 Morrishill Drive x R1, (SE)	1	47.0	47.1	46.5	46.6	-0.5	+0.1	-0.4	36.0	36.1	35.6	FALSE	n/a
12	Morrishill Drive	N	12 Morrishill Drive x R1	12 Morrishill Drive x R1, (N)	0	38.4	38.6	38.3	38.5	-0.1	+0.2	+0.1	28.3	28.5	28.2	FALSE	n/a
12	Morrishill Drive	N	12 Morrishill Drive x R1	12 Morrishill Drive x R1, (N)	1	40.7	40.8	40.6	40.8	-0.1	+0.1	+0.1	30.4	30.5	30.3	FALSE	n/a
12	Morrishill Drive	E	12 Morrishill Drive x R1	12 Morrishill Drive x R1, (E)	0	44.5	44.6	44.0	44.1	-0.5	+0.1	-0.4	33.8	33.9	33.3	FALSE	n/a
12	Morrishill Drive	E	12 Morrishill Drive x R1	12 Morrishill Drive x R1, (E)	1	45.6	45.8	45.1	45.3	-0.5	+0.2	-0.3	34.8	35.0	34.3	FALSE	n/a
12	Morrishill Drive	S	12 Morrishill Drive x R1	12 Morrishill Drive x R1, (S)	0	44.4	44.5	43.9	44.0	-0.5	+0.1	-0.4	33.7	33.8	33.2	FALSE	n/a
12	Morrishill Drive	S	12 Morrishill Drive x R1	12 Morrishill Drive x R1, (S)	1	45.7	45.8	45.1	45.3	-0.6	+0.1	-0.4	34.9	35.0	34.3	FALSE	n/a
12	Morrishill Drive	S	12 Morrishill Drive x R1	12 Morrishill Drive x R1, (S)	0	44.3	44.4	43.8	44.0	-0.5	+0.1	-0.3	33.6	33.7	33.2	FALSE	n/a
12	Morrishill Drive	S	12 Morrishill Drive x R1	12 Morrishill Drive x R1, (S)	1	45.6	45.7	45.1	45.2	-0.5	+0.1	-0.4	34.8	34.9	34.3	FALSE	n/a
12	Morrishill Drive	W	12 Morrishill Drive x R1	12 Morrishill Drive x R1, (W)	0	39.5	39.6	39.3	39.5	-0.2	+0.1	0.0	29.3	29.4	29.1	FALSE	n/a
12	Morrishill Drive	W	12 Morrishill Drive x R1	12 Morrishill Drive x R1, (W)	1	41.8	41.9	41.6	41.7	-0.2	+0.1	-0.1	31.4	31.4	31.2	FALSE	n/a
13	Morrishill Drive	SE	13 Morrishill Drive x R1	13 Morrishill Drive x R1, (SE)	0	46.1	46.3	45.8	45.9	-0.3	+0.2	-0.2	35.2	35.4	35.0	FALSE	n/a
13	Morrishill Drive	SE	13 Morrishill Drive x R1	13 Morrishill Drive x R1, (SE)	1	47.1	47.2	46.6	46.8	-0.5	+0.1	-0.3	36.1	36.2	35.7	FALSE	n/a
13	Morrishill Drive	SW	13 Morrishill Drive x R1	13 Morrishill Drive x R1, (SW)	0	40.2	40.3	40.1	40.2	-0.1	+0.1	0.0	29.9	30.0	29.8	FALSE	n/a
13	Morrishill Drive	SW	13 Morrishill Drive x R1	13 Morrishill Drive x R1, (SW)	1	42.4	42.6	42.3	42.4	-0.1	+0.2	0.0	31.9	32.1	31.8	FALSE	n/a
13	Morrishill Drive	NW	13 Morrishill Drive x R1	13 Morrishill Drive x R1, (NW)	0	41.1	41.2	41.0	41.1	-0.1	+0.1	0.0	30.7	30.8	30.6	FALSE	n/a
13	Morrishill Drive	NW	13 Morrishill Drive x R1	13 Morrishill Drive x R1, (NW)	1	42.7	42.8	42.6	42.7	-0.1	+0.1	0.0	32.2	32.3	32.1	FALSE	n/a
13	Morrishill Drive	NW	13 Morrishill Drive x R1	13 Morrishill Drive x R1, (NW)	0	37.0	37.1	36.8	37.0	-0.2	+0.1	0.0	27.0	27.1	26.9	FALSE	n/a
13	Morrishill Drive	NW	13 Morrishill Drive x R1	13 Morrishill Drive x R1, (NW)	1	39.8	39.9	39.6	39.8	-0.2	+0.1	0.0	29.6	29.6	29.4	FALSE	n/a
14	Morrishill Drive	N	14 Morrishill Drive x R1	14 Morrishill Drive x R1, (N)	0	37.2	37.3	37.0	37.2	-0.2	+0.1	0.0	27.2	27.3	27.0	FALSE	n/a
14	Morrishill Drive	N	14 Morrishill Drive x R1	14 Morrishill Drive x R1, (N)	1	40.0	40.1	39.8	40.0	-0.2	+0.1	0.0	29.7	29.8	29.6	FALSE	n/a
14	Morrishill Drive	E	14 Morrishill Drive x R1	14 Morrishill Drive x R1, (E)	0	43.8	43.9	43.3	43.5	-0.5	+0.1	-0.3	33.2	33.2	32.7	FALSE	n/a
14	Morrishill Drive	E	14 Morrishill Drive x R1	14 Morrishill Drive x R1, (E)	1	45.1	45.3	44.6	44.8	-0.5	+0.2	-0.3	34.3	34.5	33.9	FALSE	n/a
14	Morrishill Drive	S	14 Morrishill Drive x R1	14 Morrishill Drive x R1, (S)	0	43.7	43.8	43.4	43.6	-0.3	+0.1

Building No	Street	Façade	Address	Receptor	Floor	dB LA10,18h				Short-term	Long term		dB Lnight,outside			Long-term (night)	
											DM comparison	DS comparison				DM comparison	DS comparison
						DMby	DMfy	DSby	DSfy	DSby-DMby	DMfy-DMby	DSfy-DMby	DMby	DMfy	DSfy	DMfy-DMby	DSfy-DMby
16	Morrishill Drive	S	16 Morrishill Drive x R1	16 Morrishill Drive x R1, (S)	0	43.6	43.8	43.3	43.5	-0.3	+0.2	-0.1	33.0	33.2	32.7	FALSE	n/a
16	Morrishill Drive	S	16 Morrishill Drive x R1	16 Morrishill Drive x R1, (S)	1	45.2	45.3	44.8	45.0	-0.4	+0.1	-0.2	34.4	34.5	34.1	FALSE	n/a
16	Morrishill Drive	W	16 Morrishill Drive x R1	16 Morrishill Drive x R1, (W)	0	40.0	40.1	39.9	40.0	-0.1	+0.1	0.0	29.7	29.8	29.6	FALSE	n/a
16	Morrishill Drive	W	16 Morrishill Drive x R1	16 Morrishill Drive x R1, (W)	1	42.1	42.2	41.9	42.1	-0.2	+0.1	0.0	31.6	31.7	31.4	FALSE	n/a
17	Morrishill Drive	NW	17 Morrishill Drive x R1	17 Morrishill Drive x R1, (NW)	0	37.4	37.6	37.3	37.5	-0.1	+0.2	+0.1	27.4	27.6	27.3	FALSE	n/a
17	Morrishill Drive	NW	17 Morrishill Drive x R1	17 Morrishill Drive x R1, (NW)	1	40.2	40.4	40.1	40.2	-0.1	+0.2	0.0	29.9	30.1	29.8	FALSE	n/a
17	Morrishill Drive	NE	17 Morrishill Drive x R1	17 Morrishill Drive x R1, (NE)	0	43.0	43.2	42.7	42.9	-0.3	+0.2	-0.1	32.4	32.6	32.2	FALSE	n/a
17	Morrishill Drive	NE	17 Morrishill Drive x R1	17 Morrishill Drive x R1, (NE)	1	44.6	44.7	44.2	44.4	-0.4	+0.1	-0.2	33.9	34.0	33.5	FALSE	n/a
17	Morrishill Drive	SE	17 Morrishill Drive x R1	17 Morrishill Drive x R1, (SE)	0	44.8	44.9	44.3	44.4	-0.5	+0.1	-0.4	34.1	34.1	33.6	FALSE	n/a
17	Morrishill Drive	SE	17 Morrishill Drive x R1	17 Morrishill Drive x R1, (SE)	1	46.1	46.2	45.6	45.7	-0.5	+0.1	-0.4	35.2	35.3	34.8	FALSE	n/a
17	Morrishill Drive	SW	17 Morrishill Drive x R1	17 Morrishill Drive x R1, (SW)	0	42.2	42.3	42.1	42.2	-0.1	+0.1	0.0	31.7	31.8	31.6	FALSE	n/a
17	Morrishill Drive	SW	17 Morrishill Drive x R1	17 Morrishill Drive x R1, (SW)	1	43.9	44.0	43.8	43.9	-0.1	+0.1	0.0	33.2	33.3	33.2	FALSE	n/a
19	Morrishill Drive	N	19 Morrishill Drive x R1	19 Morrishill Drive x R1, (N)	0	40.5	40.6	40.4	40.5	-0.1	+0.1	0.0	30.2	30.3	30.1	FALSE	n/a
19	Morrishill Drive	N	19 Morrishill Drive x R1	19 Morrishill Drive x R1, (N)	1	42.2	42.3	42.1	42.2	-0.1	+0.1	0.0	31.7	31.8	31.6	FALSE	n/a
19	Morrishill Drive	E	19 Morrishill Drive x R1	19 Morrishill Drive x R1, (E)	0	43.9	44.1	43.3	43.5	-0.6	+0.2	-0.4	33.2	33.4	32.7	FALSE	n/a
19	Morrishill Drive	E	19 Morrishill Drive x R1	19 Morrishill Drive x R1, (E)	1	45.4	45.6	44.8	45.0	-0.6	+0.2	-0.4	34.6	34.8	34.1	FALSE	n/a
19	Morrishill Drive	S	19 Morrishill Drive x R1	19 Morrishill Drive x R1, (S)	0	45.3	45.4	44.8	45.0	-0.5	+0.1	-0.3	34.5	34.6	34.1	FALSE	n/a
19	Morrishill Drive	S	19 Morrishill Drive x R1	19 Morrishill Drive x R1, (S)	1	46.5	46.6	46.0	46.1	-0.5	+0.1	-0.4	35.6	35.7	35.1	FALSE	n/a
19	Morrishill Drive	W	19 Morrishill Drive x R1	19 Morrishill Drive x R1, (W)	0	40.3	40.4	40.2	40.3	-0.1	+0.1	0.0	30.0	30.1	29.9	FALSE	n/a
19	Morrishill Drive	W	19 Morrishill Drive x R1	19 Morrishill Drive x R1, (W)	1	42.5	42.6	42.4	42.5	-0.1	+0.1	0.0	32.0	32.1	31.9	FALSE	n/a
2	Morrishill Drive	W	2 Morrishill Drive x R1	2 Morrishill Drive x R1, (W)	0	37.3	37.5	37.2	37.3	-0.1	+0.2	0.0	27.3	27.5	27.2	FALSE	n/a
2	Morrishill Drive	W	2 Morrishill Drive x R1	2 Morrishill Drive x R1, (W)	1	40.3	40.4	40.1	40.2	-0.2	+0.1	-0.1	30.0	30.1	29.8	FALSE	n/a
2	Morrishill Drive	N	2 Morrishill Drive x R1	2 Morrishill Drive x R1, (N)	0	45.5	45.6	45.4	45.5	-0.1	+0.1	0.0	34.7	34.8	34.6	FALSE	n/a
2	Morrishill Drive	N	2 Morrishill Drive x R1	2 Morrishill Drive x R1, (N)	1	46.0	46.1	45.9	46.0	-0.1	+0.1	0.0	35.1	35.2	35.0	FALSE	n/a
2	Morrishill Drive	N	2 Morrishill Drive x R1	2 Morrishill Drive x R1, (N)	0	47.1	47.2	47.0	47.1	-0.1	+0.1	0.0	36.1	36.2	36.0	FALSE	n/a
2	Morrishill Drive	N	2 Morrishill Drive x R1	2 Morrishill Drive x R1, (N)	1	47.5	47.6	47.4	47.5	-0.1	+0.1	0.0	36.5	36.6	36.4	FALSE	n/a
2	Morrishill Drive	E	2 Morrishill Drive x R1	2 Morrishill Drive x R1, (E)	0	49.0	49.1	48.8	49.0	-0.2	+0.1	0.0	37.8	37.9	37.7	FALSE	n/a
2	Morrishill Drive	E	2 Morrishill Drive x R1	2 Morrishill Drive x R1, (E)	1	49.5	49.6	49.3	49.4	-0.2	+0.1	-0.1	38.3	38.4	38.1	FALSE	n/a
2	Morrishill Drive	S	2 Morrishill Drive x R1	2 Morrishill Drive x R1, (S)	0	46.8	46.9	46.6	46.7	-0.2	+0.1	-0.1	35.9	35.9	35.7	FALSE	n/a
2	Morrishill Drive	S	2 Morrishill Drive x R1	2 Morrishill Drive x R1, (S)	1	47.6	47.8	47.3	47.5	-0.3	+0.2	-0.1	36.6	36.8	36.3	FALSE	n/a
2	Morrishill Drive	S	2 Morrishill Drive x R1	2 Morrishill Drive x R1, (S)	0	44.9	45.0	44.5	44.7	-0.4	+0.1	-0.2	34.1	34.2	33.8	FALSE	n/a
2	Morrishill Drive	S	2 Morrishill Drive x R1	2 Morrishill Drive x R1, (S)	1	46.1	46.3	45.7	45.8	-0.4	+0.2	-0.3	35.2	35.4	34.9	FALSE	n/a
21	Morrishill Drive	N	21 Morrishill Drive x R1	21 Morrishill Drive x R1, (N)	0	40.6	40.7	40.3	40.4	-0.3	+0.1	-0.2	30.3	30.4	30.0	FALSE	n/a
21	Morrishill Drive	N	21 Morrishill Drive x R1	21 Morrishill Drive x R1, (N)	1	42.4	42.5	42.1	42.3	-0.3	+0.1	-0.1	31.9	32.0	31.6	FALSE	n/a
21	Morrishill Drive	E	21 Morrishill Drive x R1	21 Morrishill Drive x R1, (E)	0	44.3	44.5	43.8	43.9	-0.5	+0.2	-0.4	33.6	33.8	33.2	FALSE	n/a
21	Morrishill Drive	E	21 Morrishill Drive x R1	21 Morrishill Drive x R1, (E)	1	45.7	45.8	45.1	45.3	-0.6	+0.1	-0.4	34.9	35.0	34.3	FALSE	n/a
21	Morrishill Drive	S	21 Morrishill Drive x R1	21 Morrishill Drive x R1, (S)	0	44.0	44.1	43.8	44.0	-0.2	+0.1	0.0	33.3	33.4	33.2	FALSE	n/a
21	Morrishill Drive	S	21 Morrishill Drive x R1	21 Morrishill Drive x R1, (S)	1	45.9	46.0	45.7	45.8	-0.2	+0.1	-0.1	35.0	35.1	34.9	FALSE	n/a
21	Morrishill Drive	W	21 Morrishill Drive x R1	21 Morrishill Drive x R1, (W)	0	41.1	41.1	41.0	41.1	-0.1	0.0	0.0	30.7	30.7	30.6	FALSE	n/a
21	Morrishill Drive	W	21 Morrishill Drive x R1	21 Morrishill Drive x R1, (W)	1	43.1	43.2	43.0	43.1	-0.1	+0.1	0.0	32.5	32.6	32.4	FALSE	n/a
23	Morrishill Drive	NW	23 Morrishill Drive x R1	23 Morrishill Drive x R1, (NW)	0	37.8	37.9	37.7	37.8	-0.1	+0.1	0.0	27.8	27.8	27.7	FALSE	n/a
23	Morrishill Drive	NW	23 Morrishill Drive x R1	23 Morrishill Drive x R1, (NW)	1	40.2	40.3	40.0	40.2	-0.2	+0.1	0.0	29.9	30.0	29.7	FALSE	n/a
23	Morrishill Drive	NE	23 Morrishill Drive x R1	23 Morrishill Drive x R1, (NE)	0	42.1	42.2	41.7	41.9	-0.4	+0.1	-0.2	31.6	31.7	31.3	FALSE	n/a
23	Morrishill Drive	NE	23 Morrishill Drive x R1	23 Morrishill Drive x R1, (NE)	1	43.7	43.8	43.3	43.4	-0.4	+0.1	-0.3	33.1	33.2	32.7	FALSE	n/a
23	Morrishill Drive	SE	23 Morrishill Drive x R1	23 Morrishill Drive x R1, (SE)	0	44.2	44.3	44.1	44.2	-0.1	+0.1	0.0	33.5	33.6	33.4	FALSE	n/a
23	Morrishill Drive	SE	23 Morrishill Drive x R1	23 Morrishill Drive x R1, (SE)	1	45.9	46.0	45.7	45.9	-0.2	+0.1	0.0	35.0	35.1	34.9	FALSE	n/a
23	Morrishill Drive	SW	23 Morrishill Drive x R1	23 Morrishill Drive x R1, (SW)	0	43.8	43.9	43.7	43.8	-0.1	+0.1	0.0	33.2	33.2	33.1	FALSE	n/a
23	Morrishill Drive	SW	23 Morrishill Drive x R1	23 Morrishill Drive x R1, (SW)	1	45.3	45.4	45.1	45.3	-0.2	+0.1	0.0	34.5	34.6	34.3	FALSE	n/a
25	Morrishill Drive	N	25 Morrishill Drive x R1	25 Morrishill Drive x R1, (N)	0	38.9	39.0	38.5	38.6	-0.4	+0.1	-0.3	28.7	28.8	28.4	FALSE	n/a
25	Morrishill Drive	N	25 Morrishill Drive x R1	25 Morrishill Drive x R1, (N)	1	40.9	41.1	40.5	40.7	-0.4	+0.2	-0.2	30.5	30.7	30.2	FALSE	n/a
25	Morrishill Drive	E	25 Morrishill Drive x R1	25 Morrishill Drive x R1, (E)	0	42.7	42.8	42.2	42.3	-0.5	+0.1	-0.4	32.2	32.3	31.7	FALSE	n/a
25	Morrishill Drive	E	25 Morrishill Drive x R1	25 Morrishill Drive x R1, (E)	1	44.3	44.5	43.8	43.9	-0.5	+0.2	-0.4	33.6	33.8	33.2	FALSE	n/a
25	Morrishill Drive	E	25 Morrishill Drive x R1	25 Morrishill Drive x R1, (E)	0	42.9	43.1	42.5	42.7	-0.4	+0.2	-0.2	32.3	32.5	32.0	FALSE	n/a
25	Morrishill Drive	E	25 Morrishill Drive x R1	25 Morrishill Drive x R1, (E)	1	44.7	44.8	44.1	44.3	-0.6	+0.1	-0.4	34.0	34.1	33.4	FALSE	n/a
25	Morrishill Drive	S	25 Morrishill Drive x R1	25 Morrishill Drive x R1, (S)	0	43.2	43.3	42.8	43.0	-0.4	+0.1	-0.2	32.6	32.7	32.3	FALSE	n/a
25	Morrishill Drive	S	25 Morrishill Drive x R1	25 Morrishill Drive x R1, (S)	1	44.8	45.0	44.4	44.5	-0.4	+0.2	-0.3	34.1	34.2	33.7	FALSE	n/a
25	Morrishill Drive	W	25 Morrishill Drive x R1	25 Morrishill Drive x R1, (W)	0	41.3	41.4	41.2	41.3	-0.1	+0.1	0.0	30.9	31.0	30.8	FALSE	n/a
25	Morrishill Drive	W	25 Morrishill Drive x R1	25 Morrishill Drive x R1, (W)	1	43.0	43.1	42.9	43.0	-0.1	+0.1	0.0	32.4	32.5	32.3	FALSE	n/a
25	Morrishill Drive	W	25 Morrishill Drive x R1	25 Morrishill Drive x R1, (W)	0	39.7	39.8	39.6	39.7	-0.1	+0.1	0.0	29.5	29.6	29.4	FALSE	n/a
25	Morrishill Drive	W	25 Morrishill Drive x R1	25 Morrishill Drive x R1, (W)	1	41.4	41.6	41.3	41.4	-0.1	+0.2	0.0	31.0	31.2	30.9	FALSE	n/a
3	Morrishill Drive	NE	3 Morrishill Drive x R1	3 Morrishill Drive x R1, (NE)	0	49.4	49.5	49.2	49.3	-0.2	+0.1	-0.1	38.2	38.3	38.0	FALSE	n/a
3	Morrishill Drive	NE	3 Morrishill Drive x R1	3 Morrishill Drive x R1, (NE)	1	49.9	50.0	49.6	49.7	-0.3	+0.1	-0.2	38.6	38.7	38.4	FALSE	n/a
3	Morrishill Drive	SE	3 Morrishill Drive x R1	3 Morrishill Drive x R1, (SE)	0	49.0	49.2	48.8	48.9	-0.2	+0.2	-0.1	37.8	38.0	37.7	FALSE	n/a
3	Morrishill Drive	SE	3 Morrishill Drive x R1	3 Morrishill Drive x R1, (SE)	1	49.7	49.8	49.3	49.4	-0.4	+0.1	-0.3	38.5	38.6	38.1	FALSE	n/a
3	Morrishill Drive	SW	3 Morrishill Drive x R1	3 Morrishill Drive x R1, (SW)	0	40.2	40.4	40.0	40.2	-0.2	+0.2	0.0	29.9	30.1	29.7	FALSE	n/a
3	Morrishill Drive	SW	3 Morrishill Drive x R1	3 Morrishill Drive x R1, (SW)	1	42.6	42.7	42.3	42.5	-0.3	+0.1	-0.1	32.1	32.2	31.8	FALSE	n/a
3	Morrishill Drive	NW	3 Morrishill Drive x R1	3 Morrishill Drive x R1, (NW)	0	39.4	39.6	39.2	39.4	-0.2	+0.2	0.0	29.2	29.4	29.0	FALSE	n/a
3	Morrishill Drive	NW	3 Morrishill Drive x R1	3 Morrishill Drive x R1, (NW)	1	42.5	42.7	42.3	42.4	-0.2	+0.2	-0.1	32.0	32.2	31.8	FALSE	n/a
3	Morrishill Drive	NW	3 Morrishill Drive x R1	3 Morrishill Drive x R1, (NW)	0	41.2	41.3	41.1	41.2	-0.1	+0.1	0.0	30.8	30.9	30.7	FALSE	n/a
3	Morrishill Drive	NW	3 Morrishill Drive x R1	3 Morrishill Drive x R1, (NW)	1	43.2	43.3	43.0	43.1	-0.2	+0.1	-0.1	32.6	32.7	32.4	FALSE	n/a
4	Morrishill Drive	S	4 Morrishill Drive x R1	4 Morrishill Drive x R1, (S)	0	46.0	46.1	45.7	45.9	-0.3	+0.1	-0.1	35.1	35.2	34.9	FALSE	n/a
4	Morrishill Drive	S	4 Morrishill Drive x R1	4 Morrishill Drive x R1, (S)	1	47.0	47.1	46.7	46.8	-0.3	+0.1	-0.2	36.0	36.1	35.8	FALSE	n/a
4	Morrishill Drive	S	4 Morrishill Drive x R1	4 Morrishill Drive x R1, (S)	0	45.6	45.8	45.4	45.5	-0.2	+0.2	-0.1	34.8	35.0	34.6	FALSE	n/a
4	Morrishill Drive	S	4 Morrishill Drive x R1	4 Morrishill Drive x R1, (S)	1	46.7	46.8	46.3	46.5	-0.4	+0.1	-0.2	35.8	35.9	35.4	FALSE	n/a
4	Morrishill Drive	W	4 Morrishill Drive x R1	4 Morrishill Drive x R1, (W)	0	38.8	38.9	38.6	38.7	-0.2	+0.1	-0.1	28.7	28.7	28.5	FALSE	n/a
4	Morrishill Drive	W	4 Morrishill Drive x R1	4 Morrishill Drive x R1, (W)	1	41.2	41.3	41.0	41.1	-0.2	+0.1	-0.1	30.8	30.9	30.6	FALSE	n/a
4	Morrishill Drive	N	4 Morrishill Drive x R1	4 Morrishill Drive x R1, (N)	0	37.9	38.0	37.7	37.8	-0.2	+0.1	-0.1	27.8	27.9	27.7	FALSE	n/a
4	Morrishill Drive	N	4 Morrishill Drive x R1	4 Morrishill Drive x R1, (N)	1	40.6	40.7	40.4	40.6	-0.2	+0.1	0.0	30.3	30.4	30.1	FALSE	n/a
5	Morrishill Drive	NE	5 Morrishill Drive x R1	5 Morrishill Drive x R1, (NE)	0	43.7	43.9	42.9	43.1	-0.8	+0.2	-0.6	33.1	33.2	32.3	FALSE	n/a
5	Morrishill Drive	NE	5 Morrishill Drive x R1	5 Morrishill Drive x R1, (NE)	1	45.2	45.3	44.3	44.5	-0.9	+0.1	-0.7	34.4	34.5	33.6	FALSE	n/a
5	Morrishill Drive	SE	5 Morrishill Drive x R1	5 Morrishill Drive x R1, (SE)	0	48.2	48.3	47.9	48.0	-0.3	+0.1	-0.2	37.1	37.2	36.8	FALSE	n/a
5	Morrishill Drive	SE	5 Morrishill Drive x R1	5 Morrishill Drive x R1, (SE)	1	48.9	49.0	48.5	48.6	-0.4	+0.1	-0.3	37.7	37.8	37.4	FALSE	n/a
5	Morrishill Drive	SW	5 Morrishill Drive x R1	5 Morrishill Drive x R1, (SW)	0	40.8	40.9	40.6	40.8	-0.2	+0.1	0.0	30.5	30.5	30.3	FALSE	n/a
5	Morrishill Drive	SW	5 Morrishill Drive x R1	5 Morrishill Drive x R1, (SW)	1	42.9	43.0	42.7	42.8	-0.2	+0.1	-0.1	32.3	32.4	32.2	FALSE	n/a
5	Morrishill Drive	NW	5 Morrishill Drive x R1	5 Morrishill Drive x R1, (NW)	0	39.2	39.4	39.0	39.2	-0.2	+0.2	0.0	29.0	29.2	28.8	FALSE	n/a
5	Morrishill Drive	NW	5 Morrishill Drive x R1	5 Morrishill Drive x R1, (NW)	1	42.3	42.4	42.0	42.2	-0.3	+0.1	-0.1	31.8	31.9	31.5	FALSE	n/a
5	Morrishill Drive	NW	5 Morrishill Drive x R1	5 Morrishill Drive x R1, (NW)	0	38.4	38.5	38.2	38.3	-0.2	+0.1	-0.1	28.3	28.4	28.1	FALSE	n/a
5	Morrishill Drive	NW	5 Morrishill Drive x R1	5 Morrishill Drive x R1, (NW)	1	41.5	41.6	41.2	41.4	-0.3	+0.1	-0.1	31.1	31.2	30.8	FALSE	n/a
6	Morrishill Drive	S	6 Morrishill Drive x R1	6 Morrishill Drive x R1, (S)	0	45.4	45.5	45.1	45.2	-0.3	+0.1	-0.2	34.6	34.7	34.3	FALSE	n/a
6	Morrishill Drive	S	6 Morrishill Drive x R1	6 Morrishill Drive x R1, (S)	1	46.5	46.6	46.1	46.2	-0.4	+0.1	-0.3	35.6	35.7	35.2	FALSE	n/a
6	Morrishill Drive	S	6 Morrishill Drive x R1	6 Morrishill Drive x R1, (S)	0	45.5	45.6	45.2	45.3	-0.3	+0.1	-0.2	34.7	34.8	34.4	FALSE	n/a
6	Morrishill Drive	S	6 Morrishill Drive x R1	6 Morrishill Drive x R1, (S)	1	46.5	46.7	46.1	46.3	-0.4	+0.2	-0.2	35.6	35.8	35.2	FALSE	n/a
6	Morrishill Drive	W	6 Morrishill Drive x R1	6 Morrishill Drive x R1, (W)	0	38.9	39.0	38.7	38.9	-0.2	+0.1	0.0	28.7	28.8	28.6	FALSE	n/a
6	Morrishill Drive	W	6 Morrishill Drive x R1	6 Morrishill Drive x R1, (W)	1	41.2	41.4	41.0	41.2	-0.2	+0.2	0.0	30.8	31.0	30.6	FALSE	n/a
6	Morrishill Drive	N	6 Morrishill Drive x R1	6 Morrishill Drive x R1, (N)	0	43.1	43.3	43.1	43.2	0.0	+0.2	+0.1	32.5	32.7	32.5	FALSE	n/a
6	Morrishill Drive	N	6 Morrishill Drive x R1	6 Morrishill Drive x R1, (N)	1	44.2	44.3	44.1	44.2	-0.1	+0.1	0.0	33.5	33.6	33.4	FALSE	n/a
6	Morrishill Drive	N	6 Morrishill Drive x R1	6 Morrishill Drive x R1, (N)	0	37.3	37.4	37.1	37.3	-0.2	+0.1	0.0	27.3	27.4	27.1	FALSE	n/a
6	Morrishill Drive	N	6 Morrishill Drive x R1	6 Morrishill Drive x R1, (N)	1	40.1	40.3	39.9	40.1	-0.2	+0.2	0.0	29.8	30.0	29.6	FALSE	n/a
6	Morrishill Drive	E	6 Morrishill Drive x R1	6 Morrishill Drive x R1, (E)	0	38.5	38.6	38.3	38.5	-0.2	+0.1	0.0	28.4	28.5	28.2	FALSE	n/a
6	Morrishill Drive	E	6 Morrishill Drive x R1	6 Morrishill Drive x R1, (E)	1	41.0	41.1	40.8	41.0	-0.2	+0.1	0.0	30.6	30.7	30.5	FALSE	n/a
7	Morrishill Drive	SE	7 Morrishill Drive x R1	7 Morrishill Drive x R1, (SE)	0	46.9	47.1	46.5	46.7	-0.4	+0.2	-0.2	35.9	36.1	35.6	FALSE	n/a
7	Morrishill Drive	SE	7 Morrishill Drive x R1	7 Morrishill Drive x R1, (SE)	1	47.8	47.9	47.3	47.5	-0.5	+0.1	-0.3	36.8	36.8	36.3	FALSE	n/a
7	Morrishill Drive	SE	7 Morrishill Drive x R1	7 Morrishill Drive x R1, (SE)	0	47.5	47.6	47.1	47.3	-0.4	+0.1	-0.2	36.5	36.6	36.1	FALSE	n/a
7	Morrishill Drive	SE	7 Morrishill Drive x R1	7 Morrishill Drive x R1, (SE)	1	48.3	48.4	47.8	48.0	-0.5	+0.1	-0.3	37.2	37.3	36.8	FALSE	n/a
7	Morrishill Drive	SW	7 Morrishill Drive x R1	7 Morrishill Drive x R1, (SW)	0	42.8	42.9	42.6	42.8	-0.2	+0.1	0.0	32.3	32.3	32.1	FALSE	n/a
7	Morrishill Drive	SW	7 Morrishill Drive x R1	7 Morrishill Drive x R1, (SW)	1	44.4	44.5	44.2	44.4	-0.2	+0.1	0.0	33.7	33.8	33.5	FALSE	n/a
7	Morrishill Drive	NW	7 Morrishill Drive x R1	7 Morrishill Drive x R1, (NW)	0	38.9	39.1	38.7	38.8	-0.2	+0.2	-0.1	28.7	28.9	28.6	FALSE	n/a
7	Morrishill Drive	NW	7 Morrishill Drive x R1	7 Morrishill Drive x R1, (NW)	1	41.5	41.6	41.3	41.5	-0.2	+0.1	0.0	31.1	31.2	30.9	FALSE	n/a
7	Morrishill Drive	NW	7 Morrishill Drive x R1	7 Morrishill Drive x R1, (NW)	0	40.0	40.2	39.6	39.8	-0.4	+0.2	-0.2	29.7	29.9	29.4	FALSE	n/a
7	Morrishill Drive	NW	7 Morrishill Drive x R1	7 Morrishill Drive x R1, (NW)	1	42.7	42.8	42.3	42.4	-0.4	+0.1	-0.3	32.2	32.3	31.8	FALSE	n/a
7	Morrishill Drive	NE	7 Morrishill Drive x R1	7 Morrishill Drive x R1, (NE)	0	40.9	41.1	40.8	41.0	-0.1	+0.2	+0.1	30.5	30.7	30.5	FALSE	n/a
7	Morrishill Drive	NE	7 Morrishill Drive x R1	7 Morrishill Drive x R1, (NE)	1	43.0	43.1	42.8	42.9	-0.2	+0.1	-0.1	32.4	32.5	32.3	FALSE	n/a
8	Morrishill Drive	S	8 Morrishill Drive x R1	8 Morrishill Drive x R1, (S)	0	45.4	45.5	45.1	45.2	-0.3	+0.1	-0.2	34.6	34.7	34.3	FALSE	n/a
8	Morrishill Drive	S	8 Morrishill Drive x R1	8 Morrishill Drive x R1, (S)	1	46.5	46.6	46.1	46.2	-0.4	+0.1	-0.3	35.6	35.7	35.2	FALSE	n/a
8	Morrishill Drive	S	8 Morrishill Drive x R1	8 Morrishill Drive x R1, (S)	0	45.4	45.5	45.0	45.2	-0.4	+0.1	-0.2	34.6	34.7	34.2	FALSE	n/a
8	Morrishill Drive	S	8 Morrishill Drive x R1	8 Morrishill Drive x R1, (S)	1	46.4	46.5	46.0	46.1	-0.4	+0.1	-0.3	35.5	35.6	35.1	FALSE	n/a
8	Morrishill Drive	W	8 Morrishill Drive x R1	8 Morrishill Drive x R1, (W)	0	40.0	40.1	39.8	40.0	-0.2	+0.1	0.0	29.7	29.8	29.6	FALSE	n/a
8	Morrishill Drive	W	8 Morrishill Drive x R1	8 Morrishill Drive x R1, (W)	1	42.0	42.2	41.9	42.0	-0.1	+0.2	0.0	31.5	31.7	31.4	FALSE	n/a
8	Morrishill Drive	N	8 Morrishill Drive x R1	8 Morrishill Drive x R1, (N)	0	43.1	43.2	43.0	43.1	-0.1	+0.1	0.0	32.5	32.6	32.4	FALSE	n/a
8	Morrishill Drive	N	8 Morrishill Drive x R1	8 Morrishill Drive x R1, (N)	1	44.0	44.1	43.9	44.0	-0.1	+0.1	0.0	33.3	33.4	33.2	FALSE	n/a
8	Morrishill Drive	E	8 Morrishill Drive x R1	8 Morrishill Drive x R1, (E)	0	39.3	39.4	39.1	39.3	-0.2	+0.1	0.0	29.1	29.2	28.9	FALSE	n/a
8	Morrishill Drive	E	8 Morrishill Drive x R1	8 Morrishill Drive x R1, (E)	1	41.3	41.4	41.1	41.3	-0.2	+0.1	0.0	30.9	31.0	30.7	FALSE	n/a
9	Morrishill Drive	SE	9 Morrishill Drive x R1	9 Morrishill Drive x R1, (SE)	0	44.4	44.5	43.9	44.0	-0.5	+0.1	-0.4	33.7	33.8	33.2	FALSE	n/a
9	Morrishill Drive	SE	9 Morrishill Drive x R1	9 Morrishill Drive x R1, (SE)	1	45.8	46.0	45.3	45.4	-0.5	+0.2	-0.4	35.0	35.1	34.5	FALSE	n/a
9	Morrishill Drive	SW	9 Morrishill Drive x R1	9 Morrishill Drive x R1, (SW)	0	42.5	42.6	42.4	42.5	-0.1	+0.1	0.0	32.0	32.1	31.9	FALSE	n/a
9	Morrishill Drive	SW	9 Morrishill Drive x R1	9 Morrishill Dr

Building No	Street	Façade	Address	Receptor	Floor	dB LA10,18h				Short-term	Long term		dB Lnight,outside			Long-term (night)	
											DM comparison	DS comparison				DM comparison	DS comparison
						DMby	DMfy	DSby	DSfy	DSby-DMby	DMfy-DMby	DSfy-DMby	DMby	DMfy	DSfy	DMfy-DMby	DSfy-DMby
32	New Street	NW	32 New Street x R1	32 New Street x R1, (NW)	1	44.8	44.9	46.1	46.1	+1.3	+0.1	+1.3	34.1	34.1	35.2	FALSE	n/a
32	New Street	NW	32 New Street x R1	32 New Street x R1, (NW)	0	44.2	44.3	45.7	45.7	+1.5	+0.1	+1.5	33.5	33.6	34.9	FALSE	n/a
32	New Street	NW	32 New Street x R1	32 New Street x R1, (NW)	1	44.9	45.0	46.2	46.3	+1.3	+0.1	+1.4	34.1	34.2	35.3	FALSE	n/a
32	New Street	SE	32 New Street x R1	32 New Street x R1, (SE)	0	44.5	44.6	45.7	45.8	+1.2	+0.1	+1.3	33.8	33.9	34.9	FALSE	n/a
32	New Street	SE	32 New Street x R1	32 New Street x R1, (SE)	1	46.2	46.3	47.5	47.5	+1.3	+0.1	+1.3	35.3	35.4	36.5	FALSE	n/a
34	New Street	NW	34 New Street x R1	34 New Street x R1, (NW)	0	44.6	44.6	46.1	46.1	+1.5	0.0	+1.5	33.9	33.9	35.2	FALSE	n/a
34	New Street	NW	34 New Street x R1	34 New Street x R1, (NW)	1	45.2	45.3	46.6	46.6	+1.4	+0.1	+1.4	34.4	34.5	35.7	FALSE	n/a
34	New Street	SE	34 New Street x R1	34 New Street x R1, (SE)	0	44.9	45.0	46.2	46.3	+1.3	+0.1	+1.4	34.1	34.2	35.3	FALSE	n/a
34	New Street	SE	34 New Street x R1	34 New Street x R1, (SE)	1	46.7	46.8	48.0	48.0	+1.3	+0.1	+1.3	35.8	35.9	36.9	FALSE	n/a
36	New Street	NW	36 New Street x R1	36 New Street x R1, (NW)	0	45.2	45.3	46.7	46.7	+1.5	+0.1	+1.5	34.4	34.5	35.8	FALSE	n/a
36	New Street	NW	36 New Street x R1	36 New Street x R1, (NW)	1	45.8	45.9	47.2	47.2	+1.4	+0.1	+1.4	35.0	35.0	36.2	FALSE	n/a
36	New Street	NE	36 New Street x R1	36 New Street x R1, (NE)	0	39.4	39.6	39.8	39.9	+0.4	+0.2	+0.5	29.2	29.4	29.6	FALSE	n/a
36	New Street	NE	36 New Street x R1	36 New Street x R1, (NE)	1	41.6	41.8	42.1	42.3	+0.5	+0.2	+0.7	31.2	31.4	31.6	FALSE	n/a
36	New Street	SE	36 New Street x R1	36 New Street x R1, (SE)	0	45.3	45.5	46.6	46.7	+1.3	+0.2	+1.4	34.5	34.7	35.7	FALSE	n/a
36	New Street	SE	36 New Street x R1	36 New Street x R1, (SE)	1	47.1	47.2	48.5	48.5	+1.4	+0.1	+1.4	36.1	36.2	37.4	FALSE	n/a
38	New Street	SE	38 New Street x R1	38 New Street x R1, (SE)	0	46.3	46.4	47.7	47.7	+1.4	+0.1	+1.4	35.4	35.5	36.7	FALSE	n/a
38	New Street	SE	38 New Street x R1	38 New Street x R1, (SE)	1	47.9	48.0	49.4	49.4	+1.5	+0.1	+1.5	36.8	36.9	38.2	FALSE	n/a
38	New Street	SW	38 New Street x R1	38 New Street x R1, (SW)	0	38.6	38.8	39.0	39.2	+0.4	+0.2	+0.6	28.5	28.7	28.8	FALSE	n/a
38	New Street	SW	38 New Street x R1	38 New Street x R1, (SW)	1	40.8	41.0	41.3	41.5	+0.5	+0.2	+0.7	30.5	30.6	30.9	FALSE	n/a
38	New Street	NW	38 New Street x R1	38 New Street x R1, (NW)	0	46.1	46.2	47.7	47.7	+1.6	+0.1	+1.6	35.2	35.3	36.7	FALSE	n/a
38	New Street	NW	38 New Street x R1	38 New Street x R1, (NW)	1	46.6	46.7	48.1	48.1	+1.5	+0.1	+1.5	35.7	35.8	37.0	FALSE	n/a
40	New Street	SE	40 New Street x R1	40 New Street x R1, (SE)	0	47.1	47.2	48.5	48.5	+1.4	+0.1	+1.4	36.1	36.2	37.4	FALSE	n/a
40	New Street	SE	40 New Street x R1	40 New Street x R1, (SE)	1	48.5	48.6	50.0	50.0	+1.5	+0.1	+1.5	37.4	37.5	38.7	FALSE	n/a
40	New Street	NW	40 New Street x R1	40 New Street x R1, (NW)	0	46.9	47.0	48.5	48.5	+1.6	+0.1	+1.6	35.9	36.0	37.4	FALSE	n/a
40	New Street	NW	40 New Street x R1	40 New Street x R1, (NW)	1	47.4	47.4	48.9	48.9	+1.5	0.0	+1.5	36.4	36.4	37.7	FALSE	n/a
42	New Street	NW	42 New Street x R1	42 New Street x R1, (NW)	0	47.7	47.8	49.4	49.4	+1.7	+0.1	+1.7	36.7	36.8	38.2	FALSE	n/a
42	New Street	NW	42 New Street x R1	42 New Street x R1, (NW)	1	48.2	48.2	49.8	49.8	+1.6	0.0	+1.6	37.1	37.1	38.6	FALSE	n/a
42	New Street	SE	42 New Street x R1	42 New Street x R1, (SE)	0	47.9	47.9	49.3	49.4	+1.4	0.0	+1.5	36.8	36.8	38.1	FALSE	n/a
42	New Street	SE	42 New Street x R1	42 New Street x R1, (SE)	1	49.2	49.3	50.7	50.7	+1.5	+0.1	+1.5	38.0	38.1	39.4	FALSE	n/a
44	New Street	NW	44 New Street x R1	44 New Street x R1, (NW)	0	48.6	48.7	50.3	50.3	+1.7	+0.1	+1.7	37.5	37.6	39.0	FALSE	n/a
44	New Street	NW	44 New Street x R1	44 New Street x R1, (NW)	1	49.0	49.0	50.6	50.6	+1.6	0.0	+1.6	37.8	37.8	39.3	FALSE	n/a
44	New Street	NE	44 New Street x R1	44 New Street x R1, (NE)	0	48.2	48.3	49.9	49.9	+1.7	+0.1	+1.7	37.1	37.2	38.6	FALSE	n/a
44	New Street	NE	44 New Street x R1	44 New Street x R1, (NE)	1	49.3	49.4	51.1	51.2	+1.8	+0.1	+1.9	38.1	38.2	39.7	FALSE	n/a
44	New Street	SE	44 New Street x R1	44 New Street x R1, (SE)	0	48.6	48.6	50.1	50.1	+1.5	0.0	+1.5	37.5	37.5	38.8	FALSE	n/a
44	New Street	SE	44 New Street x R1	44 New Street x R1, (SE)	1	49.8	49.9	51.4	51.4	+1.6	+0.1	+1.6	38.6	38.6	40.0	FALSE	n/a
46	New Street	SE	46 New Street x R1	46 New Street x R1, (SE)	0	50.0	50.0	51.8	51.8	+1.8	0.0	+1.8	38.7	38.7	40.4	FALSE	n/a
46	New Street	SE	46 New Street x R1	46 New Street x R1, (SE)	1	51.0	51.0	52.8	52.8	+1.8	0.0	+1.8	39.6	39.6	41.3	FALSE	n/a
46	New Street	SW	46 New Street x R1	46 New Street x R1, (SW)	0	40.6	40.8	40.9	41.1	+0.3	+0.2	+0.5	30.3	30.5	30.5	FALSE	n/a
46	New Street	SW	46 New Street x R1	46 New Street x R1, (SW)	1	42.3	42.5	42.8	43.0	+0.5	+0.2	+0.7	31.8	32.0	32.3	FALSE	n/a
46	New Street	NW	46 New Street x R1	46 New Street x R1, (NW)	0	51.1	51.2	52.9	52.9	+1.8	+0.1	+1.8	39.7	39.8	41.3	FALSE	n/a
46	New Street	NW	46 New Street x R1	46 New Street x R1, (NW)	1	51.3	51.3	53.0	53.0	+1.7	0.0	+1.7	39.9	39.9	41.4	FALSE	n/a
48	New Street	NW	48 New Street x R1	48 New Street x R1, (NW)	0	52.6	52.6	54.4	54.4	+1.8	0.0	+1.8	41.1	41.1	42.7	FALSE	n/a
48	New Street	NW	48 New Street x R1	48 New Street x R1, (NW)	1	52.8	52.8	54.6	54.5	+1.8	0.0	+1.7	41.3	41.3	42.9	FALSE	n/a
48	New Street	NE	48 New Street x R1	48 New Street x R1, (NE)	0	52.6	52.6	54.3	54.3	+1.7	0.0	+1.7	41.1	41.1	42.6	FALSE	n/a
48	New Street	NE	48 New Street x R1	48 New Street x R1, (NE)	1	53.2	53.2	54.8	54.8	+1.6	0.0	+1.6	41.6	41.6	43.1	FALSE	n/a
48	New Street	SE	48 New Street x R1	48 New Street x R1, (SE)	0	51.6	51.6	53.3	53.3	+1.7	0.0	+1.7	40.2	40.2	41.7	FALSE	n/a
48	New Street	SE	48 New Street x R1	48 New Street x R1, (SE)	1	52.2	52.2	53.9	53.9	+1.7	0.0	+1.7	40.7	40.7	42.2	FALSE	n/a
50	New Street	SE	50 New Street x R1	50 New Street x R1, (SE)	0	54.9	55.0	57.0	57.0	+2.1	+0.1	+2.1	43.1	43.2	45.0	FALSE	n/a
50	New Street	SE	50 New Street x R1	50 New Street x R1, (SE)	1	55.2	55.2	57.2	57.2	+2.0	0.0	+2.0	43.4	43.4	45.2	FALSE	n/a
50	New Street	NE	50 New Street x R1	50 New Street x R1, (NE)	0	54.5	54.5	56.6	56.6	+2.1	0.0	+2.1	42.8	42.8	44.7	FALSE	n/a
50	New Street	NE	50 New Street x R1	50 New Street x R1, (NE)	1	54.8	54.9	56.8	56.8	+2.0	+0.1	+2.0	43.1	43.1	44.9	FALSE	n/a
50	New Street	SE	50 New Street x R1	50 New Street x R1, (SE)	0	54.1	54.1	56.0	56.0	+1.9	0.0	+1.9	42.4	42.4	44.1	FALSE	n/a
50	New Street	SE	50 New Street x R1	50 New Street x R1, (SE)	1	54.6	54.6	56.4	56.4	+1.8	0.0	+1.8	42.9	42.9	44.5	FALSE	n/a
50	New Street	SE	50 New Street x R1	50 New Street x R1, (SE)	0	53.1	53.1	54.8	54.8	+1.7	0.0	+1.7	41.5	41.5	43.1	FALSE	n/a
50	New Street	SE	50 New Street x R1	50 New Street x R1, (SE)	1	53.7	53.7	55.3	55.3	+1.6	0.0	+1.6	42.1	42.1	43.5	FALSE	n/a
50	New Street	W	50 New Street x R1	50 New Street x R1, (W)	0	46.9	46.9	48.4	48.4	+1.5	0.0	+1.5	35.9	35.9	37.3	FALSE	n/a
50	New Street	W	50 New Street x R1	50 New Street x R1, (W)	1	47.4	47.5	48.8	48.9	+1.4	+0.1	+1.5	36.4	36.5	37.7	FALSE	n/a
50	New Street	SW	50 New Street x R1	50 New Street x R1, (SW)	0	48.9	48.9	50.6	50.6	+1.7	0.0	+1.7	37.7	37.7	39.3	FALSE	n/a
50	New Street	SW	50 New Street x R1	50 New Street x R1, (SW)	1	49.2	49.3	50.9	50.9	+1.7	+0.1	+1.7	38.0	38.1	39.5	FALSE	n/a
50	New Street	NW	50 New Street x R1	50 New Street x R1, (NW)	0	56.8	56.9	58.9	58.9	+2.1	+0.1	+2.1	44.9	44.9	46.7	FALSE	n/a
50	New Street	NW	50 New Street x R1	50 New Street x R1, (NW)	1	56.9	56.9	59.0	58.9	+2.1	0.0	+2.0	44.9	44.9	46.8	FALSE	n/a
50	New Street	NE	50 New Street x R1	50 New Street x R1, (NE)	0	58.7	58.8	61.0	61.0	+2.3	+0.1	+2.3	46.6	46.7	48.6	FALSE	n/a
50	New Street	NE	50 New Street x R1	50 New Street x R1, (NE)	1	58.9	58.9	61.1	61.1	+2.2	0.0	+2.2	46.7	46.7	48.7	FALSE	n/a
1	Park Court	W	1 Park Court x R1	1 Park Court x R1, (W)	0	49.4	49.4	51.2	51.2	+1.8	0.0	+1.8	38.2	38.2	39.8	FALSE	n/a
1	Park Court	W	1 Park Court x R1	1 Park Court x R1, (W)	1	50.4	50.5	52.2	52.2	+1.8	+0.1	+1.8	39.1	39.2	40.7	FALSE	n/a
1	Park Court	E	1 Park Court x R1	1 Park Court x R1, (E)	0	47.2	47.3	48.6	48.7	+1.4	+0.1	+1.5	36.2	36.3	37.5	FALSE	n/a
1	Park Court	E	1 Park Court x R1	1 Park Court x R1, (E)	1	48.3	48.4	49.6	49.6	+1.3	+0.1	+1.3	37.2	37.3	38.4	FALSE	n/a
10	Park Court	S	10 Park Court x R1	10 Park Court x R1, (S)	0	44.0	44.2	44.8	44.9	+0.8	+0.2	+0.9	33.3	33.5	34.1	FALSE	n/a
10	Park Court	S	10 Park Court x R1	10 Park Court x R1, (S)	1	45.4	45.6	46.2	46.4	+0.8	+0.2	+1.0	34.6	34.8	35.3	FALSE	n/a
10	Park Court	W	10 Park Court x R1	10 Park Court x R1, (W)	0	44.9	45.0	46.4	46.4	+1.5	+0.1	+1.5	34.1	34.2	35.5	FALSE	n/a
10	Park Court	W	10 Park Court x R1	10 Park Court x R1, (W)	1	46.5	46.5	47.9	47.9	+1.4	0.0	+1.4	35.6	35.6	36.8	FALSE	n/a
10	Park Court	E	10 Park Court x R1	10 Park Court x R1, (E)	0	46.7	46.8	48.0	48.1	+1.3	+0.1	+1.4	35.8	35.9	36.9	FALSE	n/a
10	Park Court	E	10 Park Court x R1	10 Park Court x R1, (E)	1	47.8	48.0	49.0	49.1	+1.2	+0.2	+1.3	36.8	36.9	37.8	FALSE	n/a
2	Park Court	W	2 Park Court x R1	2 Park Court x R1, (W)	0	47.9	47.9	49.6	49.6	+1.7	0.0	+1.7	36.8	36.8	38.4	FALSE	n/a
2	Park Court	W	2 Park Court x R1	2 Park Court x R1, (W)	1	49.1	49.2	50.8	50.8	+1.7	+0.1	+1.7	37.9	38.0	39.5	FALSE	n/a
2	Park Court	E	2 Park Court x R1	2 Park Court x R1, (E)	0	46.6	46.7	47.9	47.9	+1.3	+0.1	+1.3	35.7	35.8	36.8	FALSE	n/a
2	Park Court	E	2 Park Court x R1	2 Park Court x R1, (E)	1	47.7	47.8	48.9	48.9	+1.2	+0.1	+1.2	36.7	36.8	37.7	FALSE	n/a
3	Park Court	W	3 Park Court x R1	3 Park Court x R1, (W)	0	47.0	47.0	48.6	48.6	+1.6	0.0	+1.6	36.0	36.0	37.5	FALSE	n/a
3	Park Court	W	3 Park Court x R1	3 Park Court x R1, (W)	1	48.2	48.3	49.9	49.9	+1.7	+0.1	+1.7	37.1	37.2	38.6	FALSE	n/a
3	Park Court	E	3 Park Court x R1	3 Park Court x R1, (E)	0	44.6	44.7	45.8	45.9	+1.2	+0.1	+1.3	33.9	34.0	35.0	FALSE	n/a
3	Park Court	E	3 Park Court x R1	3 Park Court x R1, (E)	1	46.1	46.3	47.2	47.3	+1.1	+0.2	+1.2	35.2	35.4	36.2	FALSE	n/a
4	Park Court	S	4 Park Court x R1	4 Park Court x R1, (S)	0	43.3	43.5	43.9	44.1	+0.6	+0.2	+0.8	32.7	32.9	33.2	FALSE	n/a
4	Park Court	S	4 Park Court x R1	4 Park Court x R1, (S)	1	45.0	45.2	45.6	45.8	+0.6	+0.2	+0.8	34.2	34.4	34.8	FALSE	n/a
4	Park Court	W	4 Park Court x R1	4 Park Court x R1, (W)	0	46.3	46.4	47.9	47.9	+1.6	+0.1	+1.6	35.4	35.5	36.8	FALSE	n/a
4	Park Court	W	4 Park Court x R1	4 Park Court x R1, (W)	1	47.7	47.8	49.2	49.2	+1.5	+0.1	+1.5	36.7	36.8	38.0	FALSE	n/a
5	Park Court	N	5 Park Court x R1	5 Park Court x R1, (N)	0	42.6	42.7	43.6	43.7	+1.0	+0.1	+1.1	32.1	32.2	33.0	FALSE	n/a
5	Park Court	N	5 Park Court x R1	5 Park Court x R1, (N)	1	44.5	44.6	45.4	45.6	+0.9	+0.1	+1.1	33.8	33.9	34.6	FALSE	n/a
5	Park Court	S	5 Park Court x R1	5 Park Court x R1, (S)	0	43.7	43.9	44.2	44.4	+0.5	+0.2	+0.7	33.1	33.2	33.5	FALSE	n/a
5	Park Court	S	5 Park Court x R1	5 Park Court x R1, (S)	1	45.3	45.5	45.9	46.1	+0.6	+0.2	+0.8	34.5	34.7	35.0	FALSE	n/a
6	Park Court	E	6 Park Court x R1	6 Park Court x R1, (E)	0	51.9	51.9	53.5	53.5	+1.6	0.0	+1.6	40.4	40.4	41.9	FALSE	n/a
6	Park Court	E	6 Park Court x R1	6 Park Court x R1, (E)	1	52.2	52.3	53.8	53.8	+1.6	+0.1	+1.6	40.7	40.8	42.2	FALSE	n/a
6	Park Court	S	6 Park Court x R1	6 Park Court x R1, (S)	0	45.6	45.8	46.7	46.8	+1.1	+0.2	+1.2	34.8	35.0	35.8	FALSE	n/a
6	Park Court	S	6 Park Court x R1	6 Park Court x R1, (S)	1	46.8	47.0	47.8	48.0	+1.0	+0.2	+1.2	35.9	36.0	36.8	FALSE	n/a
7	Park Court	W	7 Park Court x R1	7 Park Court x R1, (W)	0	39.8	40.0	40.5	40.7	+0.7	+0.2	+0.9	29.6	29.7	30.2	FALSE	n/a
7	Park Court	W	7 Park Court x R1	7 Park Court x R1, (W)	1	42.4	42.6	43.2	43.3	+0.8	+0.2	+0.9	31.9	32.1	32.6	FALSE	n/a
7	Park Court	E	7 Park Court x R1	7 Park Court x R1, (E)	0	52.6	52.6	54.2	54.2	+1.6	0.0	+1.6	41.1	41.1	42.5	FALSE	n/a
7	Park Court	E	7 Park Court x R1	7 Park Court x R1, (E)	1	52.9	52.9	54.4	54.4	+1.5	0.0	+1.5	41.3	41.3	42.7	FALSE	n/a
8	Park Court	W	8 Park Court x R1	8 Park Court x R1, (W)	0	40.7	40.9	41.7	41.8	+1.0	+0.2	+1.1	30.4	30.5	31.3	FALSE	n/a
8	Park Court	W	8 Park Court x R1	8 Park Court x R1, (W)	1	43.1	43.3	44.0	44.1	+0.9	+0.2	+1.0	32.5	32.7	33.3	FALSE	n/a
8	Park Court	E	8 Park Court x R1	8 Park Court x R1, (E)	0	53.7	53.7	55.3	55.3	+1.6	0.0	+1.6	42.1	42.1	43.5	FALSE	n/a
8	Park Court	E	8 Park Court x R1	8 Park Court x R1, (E)	1	53.9	53.9	55.5	55.5	+1.6	0.0	+1.6	42.2	42.2	43.7	FALSE	n/a
9	Park Court	W	9 Park Court x R1	9 Park Court x R1, (W)	0	45.3	45.4	46.9	46.9	+1.6	+0.1	+1.6	34.5	34.6	35.9	FALSE	n/a
9	Park Court	W	9 Park Court x R1	9 Park Court x R1, (W)	1	46.2	46.3	47.7	47.7	+1.5	+0.1	+1.5	35.3	35.4	36.7	FALSE	n/a
9	Park Court	N	9 Park Court x R1	9 Park Court x R1, (N)	0	55.7	55.7	57.5	57.5	+1.8	0.0	+1.8	43.9	43.9	45.5	FALSE	n/a
9	Park Court	N	9 Park Court x R1	9 Park Court x R1, (N)	1	55.9	55.9	57.6	57.6	+1.7	0.0	+1.7	44.0	44.0	45.6	FALSE	n/a
9	Park Court	E	9 Park Court x R1	9 Park Court x R1, (E)	0	55.3	55.3	57.0	57.0	+1.7	0.0	+1.7	43.5	43.5	45.0	FALSE	n/a
9	Park Court	E	9 Park Court x R1	9 Park Court x R1, (E)	1	55.5	55.5	57.1	57.1	+1.6	0.0	+1.6	43.7	43.7	45.1	FALSE	n/a
10	Roebank Road	N	10 Roebank Road x R1	10 Roebank Road x R1, (N)	0	57.3	57.4	56.7	56.7	-0.6	+0.1	-0.6	45.3	45.4	44.8	FALSE	n/a
10	Roebank Road	N	10 Roebank Road x R1	10 Roebank Road x R1, (N)	1	57.8	57.9	57.3	57.3	-0.5	+0.1	-0.5	45.8	45.8	45.3	FALSE	n/a
10	Roebank Road	E	10 Roebank Road x R1	10 Roebank Road x R1, (E)	0	64.9	65.0	64.2	64.3	-0.7	+0.1	-0.6	52.1	52.2	51.5	FALSE	n/a
10	Roebank Road	E	10 Roebank Road x R1	10 Roebank Road x R1, (E)	1	65.0	65.1	64.3	64.4	-0.7	+0.1	-0.6	52.2	52.3	51.6	FALSE	n/a
10	Roebank Road	S	10 Roebank Road x R1	10 Roebank Road x R1, (S)	0	58.5	58.6	57.7	57.7	-0.8	+0.1	-0.8	46.4	46.5	45.7	FALSE	n/a
10	Roebank Road	S	10 Roebank Road x R1	10 Roebank Road x R1, (S)	1	58.6	58.7	57.9	58.0	-0.7	+0.1	-0.6	46.5	46.6	45.8	FALSE	n/a
10	Roebank Road	W	10 Roebank Road x R1	10 Roebank Road x R1, (W)	0	41.1	41.2	41.0	41.1	-0.1	+0.1	0.0	30.7	30.8	30.6	FALSE	n/a
10	Roebank Road	W	10 Roebank Road x R1	10 Roebank Road x R1, (W)	1	43.9	44.0	43.8	44.0	-0.1	+0.1	+0.1	33.2	33.3	33.2	FALSE	n/a
12	Roebank Road	N	12 Roebank Road x R1	12 Roebank Road x R1, (N)	0	58.5	58.6	58.0	58.0	-0.5	+0.1	-0.5	46.4	46.5	45.9	FALSE	n/a
12	Roebank Road	N	12 Roebank Road x R1	12 Roebank Road x R1, (N)	1	58.9	59.0	58.5	58.5	-0.4	+0.1	-0.4	46.7	46.8	46.4	FALSE	n/a
12	Roebank Road	E	12 Roebank Road x R1	12 Roebank Road x R1, (E)	0	64.1	64.2	63.4	63.4	-0.7	+0.1	-0.7	51.4	51.5	50.8	FALSE	n/a
12	Roebank Road	E	12 Roebank Road x R1	12 Roebank Road x R1, (E)	1	64.1	64.2	63.5	63.5	-0.6	+0.1	-0.6	51.4	51.5	50.9	FALSE	n/a
12	Roebank Road	E	12 Roebank Road x R1	12 Roebank Road x R1, (E)	0	64.6	64.7	64.0	64.0	-0.6	+0.1	-0.6	51.9	52.0	51.3	FALSE	n/a
12	Roebank Road	E	12 Roebank Road x R1	12 Roebank Road x R1, (E)	1	64.7	64.8	64.1	64.1	-0.6	+0.1	-0.6	52.0	52.1	51.4	FALSE	n/a
12	Roebank Road	S	12 Roebank Road x R1	12 Roebank Road x R1, (S)	0	57.1	57.2	56.4	56.4	-0.7	+0.1	-0.7	45.1	45.2	44.5	FALSE	n/a
12	Roebank Road	S	12 Roebank Road x R1	12 Roebank Road x R1, (S)	1	57.3	57.5	56.7	56.7	-0.6	+0.2	-0.6	45.3	45.5	44.8	FALSE	n/a
12	Roebank Road	W	12 Roebank Road x R1	12 Roebank Road x R1, (W)	0	41.2	41.3	41.1	41.2	-0.1	+0.1	0.0	30.8	30.9	30.7	FALSE	n/a
12	Roebank Road	W	12 Roebank Road x R1	12 Roebank Road x R1, (W)	1	44.0	44.1	43.9	44.1	-0.1	+0.1	+0.1	33.3	33.4	33.2	FALSE	n/a
14	Roebank Road	N	14 Roebank Road x R1	14 Roebank Road x R1, (N)	0	59.7	59.8	59.2	59.2	-0.5	+0.1	-0.5	47.5	47.6	47.0	FALSE	n/a
14	Roebank Road	N	14 Roebank Road x R1	14 Roebank Road x R1, (N)	1	60.1	60.2	59.6	59.7	-0.5	+0.1	-0.4	47.8	47.9	47.4	FALSE	n/a
14	Roebank Road	E	14 Roebank Road x R1	14 Roebank Road x R1, (E)	0	64.0	64.2	63.4	63.4	-0.6	+0.2	-0.6	51.3	51.5	50.8	FALSE	n/a
14	Roebank Road	E	14 Roebank Road x R1	14 Roebank Road x R1, (E)	1	64.2	64.3	63.6	63.7	-0.6	+0.1	-0.5	51.5	51.6	51.0	FALSE	n/a
14	Roebank Road	N	14 Roebank Road x R1	14 Roebank Road x R1, (N)	0	64.1	64.2	63.4	63.5	-0.7	+0.1	-0.6	51.4	51.5	50.8	FALSE	n/a
14	Roebank Road	N	14 Roebank Road x R1	14 Roebank Road x R1, (N)	1	64.2	64.3	63.6	63.6	-0.6	+0.1	-0.6	51.5	51.6	51.0	FALSE	n/a
14	Roebank Road	E	14 Roebank Road x R1	14 Roebank Road x R1, (E)	0	64.6	64.7	64.0	64.0	-0.6	+0.1	-0.6	51.9	52.0	51.3	FALSE	n/a
14	Roebank Road	E	14 Roebank Road x R1	14 Roebank Road x R1, (E)	1	64.7	64.8	64.1	64.1	-0.6	+0.1	-0.6	52.0	52.1	51.4	FALSE	n/a
14	Roebank Road	S	14 Roebank Road x R1	14 Roebank Road x R1, (S)	0	59.5	59.6	58.8	58.8	-0.7	+0.1	-0.7	47.3	47.4	46.7	FALSE	n/a
14	Roebank Road	S	14 Roebank Road x R1	14 Roebank Road x R1, (S)	1	59.7	59.8	59.1	59.1	-0.6	+0.1	-0.6	47.5	47.6	46.9	FALSE	n/a
14	Roebank Road	W	14 Roebank Road x R1	14 Roebank Road x R1, (W)	0	41.0	41.1	41.0	41.1	0.0	+0.1	+0.1	30.6	30.7	30.6	FALSE	n/a
14	Roebank Road	W	14 Roebank Road x R1	14 Roebank Road x R1, (W)	1	43.8	44.0	43.9	44.0	+0.1	+0.2	+0.2	33.2	33.3	33.2	FALSE	n/a
16	Roebank Road	N	16 Roebank Road x R1	16 Roebank Road x R1, (N)	0	57.3	57.4	56.8	56.9	-0.5	+0.1	-0.4	45.3	45.4	44.9	FALSE	n/a
16	Roebank Road	N	16 Roebank Road x R1	16 Roebank Road x R1, (N)	1	57.8	57

Building No	Street	Façade	Address	Receptor	Floor	dB LA10,18h				Short-term	Long term		dB Lnight,outside			Long-term (night)	
											DM comparison	DS comparison				DM comparison	DS comparison
						DMby	DMfy	DSby	DSfy	DSby-DMby	DMfy-DMby	DSfy-DMby	DMby	DMfy	DSfy	DMfy-DMby	DSfy-DMby
16	Roebank Road	S	16 Roebank Road x R1	16 Roebank Road x R1, (S)	0	64.2	64.3	63.6	63.6	-0.6	+0.1	-0.6	51.5	51.6	51.0	FALSE	n/a
16	Roebank Road	S	16 Roebank Road x R1	16 Roebank Road x R1, (S)	1	64.3	64.5	63.8	63.8	-0.5	+0.2	-0.5	51.6	51.8	51.2	FALSE	n/a
16	Roebank Road	E	16 Roebank Road x R1	16 Roebank Road x R1, (E)	0	64.3	64.4	63.7	63.7	-0.6	+0.1	-0.6	51.6	51.7	51.1	FALSE	n/a
16	Roebank Road	E	16 Roebank Road x R1	16 Roebank Road x R1, (E)	1	64.4	64.5	63.8	63.9	-0.6	+0.1	-0.5	51.7	51.8	51.2	FALSE	n/a
16	Roebank Road	S	16 Roebank Road x R1	16 Roebank Road x R1, (S)	0	60.7	60.8	60.1	60.1	-0.6	+0.1	-0.6	48.4	48.5	47.8	FALSE	n/a
16	Roebank Road	S	16 Roebank Road x R1	16 Roebank Road x R1, (S)	1	61.0	61.1	60.4	60.4	-0.6	+0.1	-0.6	48.6	48.7	48.1	FALSE	n/a
16	Roebank Road	W	16 Roebank Road x R1	16 Roebank Road x R1, (W)	0	41.1	41.2	41.1	41.3	0.0	+0.1	+0.2	30.7	30.8	30.7	FALSE	n/a
16	Roebank Road	W	16 Roebank Road x R1	16 Roebank Road x R1, (W)	1	44.0	44.1	44.1	44.2	+0.1	+0.1	+0.2	33.3	33.4	33.4	FALSE	n/a
2	Roebank Road	W	2 Roebank Road x R1	2 Roebank Road x R1, (W)	0	41.6	41.7	41.5	41.7	-0.1	+0.1	+0.1	31.2	31.3	31.1	FALSE	n/a
2	Roebank Road	W	2 Roebank Road x R1	2 Roebank Road x R1, (W)	1	44.0	44.1	44.0	44.1	0.0	+0.1	+0.1	33.3	33.4	33.3	FALSE	n/a
2	Roebank Road	N	2 Roebank Road x R1	2 Roebank Road x R1, (N)	0	59.7	59.8	58.9	59.0	-0.8	+0.1	-0.7	47.5	47.6	46.7	FALSE	n/a
2	Roebank Road	N	2 Roebank Road x R1	2 Roebank Road x R1, (N)	1	60.0	60.1	59.3	59.4	-0.7	+0.1	-0.6	47.7	47.8	47.1	FALSE	n/a
2	Roebank Road	E	2 Roebank Road x R1	2 Roebank Road x R1, (E)	0	65.2	65.3	64.3	64.5	-0.9	+0.1	-0.7	52.4	52.5	51.6	FALSE	n/a
2	Roebank Road	E	2 Roebank Road x R1	2 Roebank Road x R1, (E)	1	65.2	65.3	64.4	64.5	-0.8	+0.1	-0.7	52.4	52.5	51.7	FALSE	n/a
2	Roebank Road	S	2 Roebank Road x R1	2 Roebank Road x R1, (S)	0	60.5	60.6	59.6	59.7	-0.9	+0.1	-0.8	48.2	48.3	47.4	FALSE	n/a
2	Roebank Road	S	2 Roebank Road x R1	2 Roebank Road x R1, (S)	1	60.5	60.6	59.7	59.8	-0.8	+0.1	-0.7	48.2	48.3	47.5	FALSE	n/a
2	Roebank Road	W	2 Roebank Road x R1	2 Roebank Road x R1, (W)	0	40.6	40.7	40.5	40.6	-0.1	+0.1	0.0	30.3	30.4	30.2	FALSE	n/a
2	Roebank Road	W	2 Roebank Road x R1	2 Roebank Road x R1, (W)	1	43.3	43.5	43.2	43.3	-0.1	+0.2	0.0	32.7	32.9	32.6	FALSE	n/a
2	Roebank Road	S	2 Roebank Road x R1	2 Roebank Road x R1, (S)	0	40.7	40.9	40.5	40.7	-0.2	+0.2	0.0	30.4	30.5	30.2	FALSE	n/a
2	Roebank Road	S	2 Roebank Road x R1	2 Roebank Road x R1, (S)	1	43.4	43.6	43.3	43.4	-0.1	+0.2	0.0	32.8	33.0	32.7	FALSE	n/a
3	Roebank Road	N	3 Roebank Road x R1	3 Roebank Road x R1, (N)	0	60.7	60.8	60.8	60.9	+0.1	+0.1	+0.2	48.4	48.5	48.5	FALSE	n/a
3	Roebank Road	N	3 Roebank Road x R1	3 Roebank Road x R1, (N)	1	61.6	61.7	62.0	62.1	+0.4	+0.1	+0.5	49.2	49.3	49.5	FALSE	n/a
3	Roebank Road	E	3 Roebank Road x R1	3 Roebank Road x R1, (E)	0	59.2	59.4	60.2	60.4	+1.0	+0.2	+1.2	47.0	47.2	47.9	FALSE	n/a
3	Roebank Road	E	3 Roebank Road x R1	3 Roebank Road x R1, (E)	1	61.4	61.6	62.4	62.6	+1.0	+0.2	+1.2	49.0	49.2	49.9	FALSE	n/a
3	Roebank Road	S	3 Roebank Road x R1	3 Roebank Road x R1, (S)	0	58.8	59.0	59.8	60.0	+1.0	+0.2	+1.2	46.7	46.8	47.6	FALSE	n/a
3	Roebank Road	S	3 Roebank Road x R1	3 Roebank Road x R1, (S)	1	61.0	61.1	62.0	62.2	+1.0	+0.1	+1.2	48.6	48.7	49.5	FALSE	n/a
3	Roebank Road	E	3 Roebank Road x R1	3 Roebank Road x R1, (E)	0	58.6	58.8	59.6	59.8	+1.0	+0.2	+1.2	46.5	46.7	47.4	FALSE	n/a
3	Roebank Road	E	3 Roebank Road x R1	3 Roebank Road x R1, (E)	1	60.9	61.0	61.9	62.1	+1.0	+0.1	+1.2	48.5	48.6	49.4	FALSE	n/a
3	Roebank Road	S	3 Roebank Road x R1	3 Roebank Road x R1, (S)	0	61.8	61.9	61.5	61.5	-0.3	+0.1	-0.3	49.4	49.4	49.1	FALSE	n/a
3	Roebank Road	S	3 Roebank Road x R1	3 Roebank Road x R1, (S)	1	62.4	62.6	62.3	62.4	-0.1	+0.2	0.0	49.9	50.1	49.8	FALSE	n/a
3	Roebank Road	W	3 Roebank Road x R1	3 Roebank Road x R1, (W)	0	45.6	45.7	46.3	46.4	+0.7	+0.1	+0.8	34.8	34.9	35.4	FALSE	n/a
3	Roebank Road	W	3 Roebank Road x R1	3 Roebank Road x R1, (W)	1	48.5	48.6	49.3	49.4	+0.8	+0.1	+0.9	37.4	37.5	38.1	FALSE	n/a
3	Roebank Road	S	3 Roebank Road x R1	3 Roebank Road x R1, (S)	0	45.8	45.9	46.5	46.6	+0.7	+0.1	+0.8	35.0	35.0	35.6	FALSE	n/a
3	Roebank Road	S	3 Roebank Road x R1	3 Roebank Road x R1, (S)	1	48.7	48.9	49.5	49.6	+0.8	+0.2	+0.9	37.6	37.7	38.3	FALSE	n/a
3	Roebank Road	W	3 Roebank Road x R1	3 Roebank Road x R1, (W)	0	64.0	64.1	63.2	63.2	-0.8	+0.1	-0.8	51.3	51.4	50.6	FALSE	n/a
3	Roebank Road	W	3 Roebank Road x R1	3 Roebank Road x R1, (W)	1	64.0	64.1	63.2	63.2	-0.8	+0.1	-0.8	51.3	51.4	50.6	FALSE	n/a
3	Roebank Road	N	3 Roebank Road x R1	3 Roebank Road x R1, (N)	0	63.3	63.4	62.5	62.5	-0.8	+0.1	-0.8	50.7	50.8	50.0	FALSE	n/a
3	Roebank Road	N	3 Roebank Road x R1	3 Roebank Road x R1, (N)	1	63.2	63.3	62.5	62.5	-0.7	+0.1	-0.7	50.6	50.7	50.0	FALSE	n/a
3	Roebank Road	W	3 Roebank Road x R1	3 Roebank Road x R1, (W)	0	63.1	63.2	62.4	62.4	-0.7	+0.1	-0.7	50.5	50.6	49.9	FALSE	n/a
3	Roebank Road	W	3 Roebank Road x R1	3 Roebank Road x R1, (W)	1	63.1	63.2	62.4	62.5	-0.7	+0.1	-0.6	50.5	50.6	49.9	FALSE	n/a
4	Roebank Road	W	4 Roebank Road x R1	4 Roebank Road x R1, (W)	0	41.4	41.6	41.4	41.5	0.0	+0.2	+0.1	31.0	31.2	31.0	FALSE	n/a
4	Roebank Road	W	4 Roebank Road x R1	4 Roebank Road x R1, (W)	1	43.9	44.1	43.9	44.1	0.0	+0.2	+0.2	33.2	33.4	33.2	FALSE	n/a
4	Roebank Road	N	4 Roebank Road x R1	4 Roebank Road x R1, (N)	0	48.1	48.2	47.8	47.9	-0.3	+0.1	-0.2	37.0	37.1	36.8	FALSE	n/a
4	Roebank Road	N	4 Roebank Road x R1	4 Roebank Road x R1, (N)	1	49.9	50.0	49.7	49.8	-0.2	+0.1	-0.1	38.6	38.7	38.5	FALSE	n/a
4	Roebank Road	W	4 Roebank Road x R1	4 Roebank Road x R1, (W)	0	41.4	41.5	41.3	41.4	-0.1	+0.1	0.0	31.0	31.1	30.9	FALSE	n/a
4	Roebank Road	W	4 Roebank Road x R1	4 Roebank Road x R1, (W)	1	44.3	44.5	44.3	44.4	0.0	+0.2	+0.1	33.6	33.8	33.6	FALSE	n/a
4	Roebank Road	N	4 Roebank Road x R1	4 Roebank Road x R1, (N)	0	60.1	60.2	59.5	59.5	-0.6	+0.1	-0.6	47.8	47.9	47.3	FALSE	n/a
4	Roebank Road	N	4 Roebank Road x R1	4 Roebank Road x R1, (N)	1	61.0	61.1	60.4	60.4	-0.6	+0.1	-0.6	48.6	48.7	48.1	FALSE	n/a
4	Roebank Road	E	4 Roebank Road x R1	4 Roebank Road x R1, (E)	0	64.4	64.5	63.6	63.6	-0.8	+0.1	-0.8	51.7	51.8	51.0	FALSE	n/a
4	Roebank Road	E	4 Roebank Road x R1	4 Roebank Road x R1, (E)	1	64.6	64.7	63.9	63.9	-0.7	+0.1	-0.7	51.9	52.0	51.2	FALSE	n/a
4	Roebank Road	S	4 Roebank Road x R1	4 Roebank Road x R1, (S)	0	60.8	60.9	60.0	60.0	-0.8	+0.1	-0.8	48.5	48.5	47.7	FALSE	n/a
4	Roebank Road	S	4 Roebank Road x R1	4 Roebank Road x R1, (S)	1	60.9	60.9	60.0	60.1	-0.9	0.0	-0.8	48.5	48.5	47.7	FALSE	n/a
6	Roebank Road	N	6 Roebank Road x R1	6 Roebank Road x R1, (N)	0	61.4	61.5	60.8	60.8	-0.6	+0.1	-0.6	49.0	49.1	48.5	FALSE	n/a
6	Roebank Road	N	6 Roebank Road x R1	6 Roebank Road x R1, (N)	1	61.6	61.7	61.0	61.0	-0.6	+0.1	-0.6	49.2	49.3	48.6	FALSE	n/a
6	Roebank Road	E	6 Roebank Road x R1	6 Roebank Road x R1, (E)	0	63.5	63.6	62.8	62.8	-0.7	+0.1	-0.7	50.9	51.0	50.3	FALSE	n/a
6	Roebank Road	E	6 Roebank Road x R1	6 Roebank Road x R1, (E)	1	63.5	63.6	62.8	62.9	-0.7	+0.1	-0.6	50.9	51.0	50.3	FALSE	n/a
6	Roebank Road	E	6 Roebank Road x R1	6 Roebank Road x R1, (E)	0	64.6	64.8	63.9	63.9	-0.7	+0.2	-0.7	51.9	52.1	51.2	FALSE	n/a
6	Roebank Road	E	6 Roebank Road x R1	6 Roebank Road x R1, (E)	1	64.7	64.8	64.0	64.0	-0.7	+0.1	-0.7	52.0	52.1	51.3	FALSE	n/a
6	Roebank Road	E	6 Roebank Road x R1	6 Roebank Road x R1, (E)	0	64.0	64.1	63.2	63.2	-0.8	+0.1	-0.8	51.3	51.4	50.6	FALSE	n/a
6	Roebank Road	E	6 Roebank Road x R1	6 Roebank Road x R1, (E)	1	64.1	64.2	63.4	63.4	-0.7	+0.1	-0.7	51.4	51.5	50.8	FALSE	n/a
6	Roebank Road	S	6 Roebank Road x R1	6 Roebank Road x R1, (S)	0	57.5	57.5	56.7	56.8	-0.8	0.0	-0.7	45.5	45.5	44.8	FALSE	n/a
6	Roebank Road	S	6 Roebank Road x R1	6 Roebank Road x R1, (S)	1	58.2	58.3	57.5	57.6	-0.7	+0.1	-0.6	46.1	46.2	45.5	FALSE	n/a
6	Roebank Road	W	6 Roebank Road x R1	6 Roebank Road x R1, (W)	0	42.3	42.4	42.3	42.5	0.0	+0.1	+0.2	31.8	31.9	31.8	FALSE	n/a
6	Roebank Road	W	6 Roebank Road x R1	6 Roebank Road x R1, (W)	1	45.1	45.2	45.2	45.3	+0.1	+0.1	+0.2	34.3	34.4	34.4	FALSE	n/a
6	Roebank Road	N	6 Roebank Road x R1	6 Roebank Road x R1, (N)	0	49.6	49.7	49.3	49.3	-0.3	+0.1	-0.3	38.4	38.5	38.1	FALSE	n/a
6	Roebank Road	N	6 Roebank Road x R1	6 Roebank Road x R1, (N)	1	50.5	50.6	50.3	50.4	-0.2	+0.1	-0.1	39.2	39.3	39.0	FALSE	n/a
6	Roebank Road	W	6 Roebank Road x R1	6 Roebank Road x R1, (W)	0	51.6	51.7	51.2	51.3	-0.4	+0.1	-0.3	40.2	40.3	39.8	FALSE	n/a
6	Roebank Road	W	6 Roebank Road x R1	6 Roebank Road x R1, (W)	1	52.3	52.4	52.1	52.1	-0.2	+0.1	-0.2	40.8	40.9	40.6	FALSE	n/a
8	Roebank Road	N	8 Roebank Road x R1	8 Roebank Road x R1, (N)	0	58.2	58.3	57.6	57.6	-0.6	+0.1	-0.6	46.1	46.2	45.6	FALSE	n/a
8	Roebank Road	N	8 Roebank Road x R1	8 Roebank Road x R1, (N)	1	58.5	58.6	57.9	58.0	-0.6	+0.1	-0.5	46.4	46.5	45.8	FALSE	n/a
8	Roebank Road	E	8 Roebank Road x R1	8 Roebank Road x R1, (E)	0	64.9	65.0	64.2	64.2	-0.7	+0.1	-0.7	52.1	52.2	51.5	FALSE	n/a
8	Roebank Road	E	8 Roebank Road x R1	8 Roebank Road x R1, (E)	1	65.0	65.1	64.3	64.4	-0.7	+0.1	-0.6	52.2	52.3	51.6	FALSE	n/a
8	Roebank Road	S	8 Roebank Road x R1	8 Roebank Road x R1, (S)	0	64.3	64.4	63.6	63.6	-0.7	+0.1	-0.7	51.6	51.7	51.0	FALSE	n/a
8	Roebank Road	S	8 Roebank Road x R1	8 Roebank Road x R1, (S)	1	64.4	64.5	63.8	63.8	-0.6	+0.1	-0.6	51.7	51.8	51.2	FALSE	n/a
8	Roebank Road	E	8 Roebank Road x R1	8 Roebank Road x R1, (E)	0	64.4	64.5	63.7	63.7	-0.7	+0.1	-0.7	51.7	51.8	51.1	FALSE	n/a
8	Roebank Road	E	8 Roebank Road x R1	8 Roebank Road x R1, (E)	1	64.6	64.7	63.9	63.9	-0.7	+0.1	-0.7	51.9	52.0	51.2	FALSE	n/a
8	Roebank Road	S	8 Roebank Road x R1	8 Roebank Road x R1, (S)	0	60.2	60.3	59.4	59.5	-0.8	+0.1	-0.7	47.9	48.0	47.2	FALSE	n/a
8	Roebank Road	S	8 Roebank Road x R1	8 Roebank Road x R1, (S)	1	60.3	60.4	59.5	59.6	-0.8	+0.1	-0.7	48.0	48.1	47.3	FALSE	n/a
8	Roebank Road	W	8 Roebank Road x R1	8 Roebank Road x R1, (W)	0	43.3	43.4	43.0	43.0	-0.3	+0.1	-0.3	32.7	32.8	32.4	FALSE	n/a
8	Roebank Road	W	8 Roebank Road x R1	8 Roebank Road x R1, (W)	1	45.4	45.6	45.3	45.4	-0.1	+0.2	0.0	34.6	34.8	34.5	FALSE	n/a
8	Roebank Road	N	8 Roebank Road x R1	8 Roebank Road x R1, (N)	0	40.0	40.1	39.9	40.0	-0.1	+0.1	0.0	29.7	29.8	29.6	FALSE	n/a
8	Roebank Road	N	8 Roebank Road x R1	8 Roebank Road x R1, (N)	1	42.6	42.7	42.5	42.6	-0.1	+0.1	0.0	32.1	32.2	32.0	FALSE	n/a
8	Roebank Road	W	8 Roebank Road x R1	8 Roebank Road x R1, (W)	0	40.4	40.6	40.3	40.5	-0.1	+0.2	+0.1	30.1	30.3	30.0	FALSE	n/a
8	Roebank Road	W	8 Roebank Road x R1	8 Roebank Road x R1, (W)	1	43.1	43.3	43.1	43.2	0.0	+0.2	+0.1	32.5	32.7	32.5	FALSE	n/a
1 A	Rowan Avenue	N	1 A Rowan Avenue x R1	1 A Rowan Avenue x R1, (N)	0	59.2	59.5	57.5	57.7	-1.7	+0.3	-1.5	47.0	47.3	45.5	FALSE	n/a
1 A	Rowan Avenue	N	1 A Rowan Avenue x R1	1 A Rowan Avenue x R1, (N)	1	61.1	61.4	59.8	60.0	-1.3	+0.3	-1.1	48.7	49.0	47.6	FALSE	n/a
1 A	Rowan Avenue	E	1 A Rowan Avenue x R1	1 A Rowan Avenue x R1, (E)	0	61.9	62.2	59.6	59.8	-2.3	+0.3	-2.1	49.4	49.7	47.4	FALSE	n/a
1 A	Rowan Avenue	E	1 A Rowan Avenue x R1	1 A Rowan Avenue x R1, (E)	1	63.8	64.1	62.0	62.2	-1.8	+0.3	-1.6	51.2	51.4	49.5	FALSE	n/a
1 A	Rowan Avenue	S	1 A Rowan Avenue x R1	1 A Rowan Avenue x R1, (S)	0	56.2	56.5	53.7	53.9	-2.5	+0.3	-2.3	44.3	44.6	42.1	FALSE	n/a
1 A	Rowan Avenue	S	1 A Rowan Avenue x R1	1 A Rowan Avenue x R1, (S)	1	58.1	58.4	56.3	56.5	-1.8	+0.3	-1.6	46.0	46.3	44.4	FALSE	n/a
10	Rowan Avenue	NE	10 Rowan Avenue x R1	10 Rowan Avenue x R1, (NE)	0	49.4	49.5	50.6	50.6	+1.2	+0.1	+1.2	38.2	38.3	39.3	FALSE	n/a
10	Rowan Avenue	NE	10 Rowan Avenue x R1	10 Rowan Avenue x R1, (NE)	1	50.4	50.6	51.5	51.5	+1.1	+0.2	+1.1	39.1	39.3	40.1	FALSE	n/a
10	Rowan Avenue	SE	10 Rowan Avenue x R1	10 Rowan Avenue x R1, (SE)	0	49.0	49.3	49.1	49.3	+0.1	+0.3	+0.3	37.8	38.1	37.9	FALSE	n/a
10	Rowan Avenue	SE	10 Rowan Avenue x R1	10 Rowan Avenue x R1, (SE)	1	50.7	50.9	50.9	51.1	+0.2	+0.2	+0.4	39.4	39.5	39.5	FALSE	n/a
10	Rowan Avenue	SW	10 Rowan Avenue x R1	10 Rowan Avenue x R1, (SW)	0	48.3	48.5	48.0	48.2	-0.3	+0.2	-0.1	37.2	37.4	36.9	FALSE	n/a
10	Rowan Avenue	SW	10 Rowan Avenue x R1	10 Rowan Avenue x R1, (SW)	1	50.1	50.4	50.1	50.3	0.0	+0.3	+0.2	38.8	39.1	38.8	FALSE	n/a
11	Rowan Avenue	S	11 Rowan Avenue x R1	11 Rowan Avenue x R1, (S)	0	45.8	46.0	45.8	46.0	0.0	+0.2	+0.2	35.0	35.1	35.0	FALSE	n/a
11	Rowan Avenue	S	11 Rowan Avenue x R1	11 Rowan Avenue x R1, (S)	1	47.7	47.9	47.8	48.0	+0.1	+0.2	+0.3	36.7	36.8	36.8	FALSE	n/a
11	Rowan Avenue	N	11 Rowan Avenue x R1	11 Rowan Avenue x R1, (N)	0	48.2	48.5	48.4	48.6	+0.2	+0.3	+0.4	37.1	37.4	37.3	FALSE	n/a
11	Rowan Avenue	N	11 Rowan Avenue x R1	11 Rowan Avenue x R1, (N)	1	50.0	50.3	50.3	50.4	+0.3	+0.3	+0.4	38.7	39.0	39.0	FALSE	n/a
12	Rowan Avenue	NE	12 Rowan Avenue x R1	12 Rowan Avenue x R1, (NE)	0	49.6	49.7	50.8	50.9	+1.2	+0.1	+1.3	38.4	38.5	39.5	FALSE	n/a
12	Rowan Avenue	NE	12 Rowan Avenue x R1	12 Rowan Avenue x R1, (NE)	1	50.6	50.7	51.7	51.7	+1.1	+0.1	+1.1	39.3	39.4	40.3	FALSE	n/a
12	Rowan Avenue	SW	12 Rowan Avenue x R1	12 Rowan Avenue x R1, (SW)	0	45.6	45.8	45.7	45.9	+0.1	+0.2	+0.3	34.8	35.0	34.9	FALSE	n/a
12	Rowan Avenue	SW	12 Rowan Avenue x R1	12 Rowan Avenue x R1, (SW)	1	47.4	47.7	47.7	47.9	+0.3	+0.3	+0.5	36.4	36.7	36.7	FALSE	n/a
13	Rowan Avenue	S	13 Rowan Avenue x R1	13 Rowan Avenue x R1, (S)	0	46.0	46.3	46.0	46.2	0.0	+0.3	+0.2	35.1	35.4	35.1	FALSE	n/a
13	Rowan Avenue	S	13 Rowan Avenue x R1	13 Rowan Avenue x R1, (S)	1	47.8	48.1	47.9	48.1	+0.1	+0.3	+0.3	36.8	37.0	36.8	FALSE	n/a
13	Rowan Avenue	N	13 Rowan Avenue x R1	13 Rowan Avenue x R1, (N)	0	48.0	48.3	48.2	48.4	+0.2	+0.3	+0.4	36.9	37.2	37.1	FALSE	n/a
13	Rowan Avenue	N	13 Rowan Avenue x R1	13 Rowan Avenue x R1, (N)	1	49.8	50.0	50.0	50.2	+0.2	+0.2	+0.4	38.6	38.7	38.7	FALSE	n/a
14	Rowan Avenue	NE	14 Rowan Avenue x R1	14 Rowan Avenue x R1, (NE)	0	50.0	50.1	51.2	51.2	+1.2	+0.1	+1.2	38.7	38.8	39.8	FALSE	n/a
14	Rowan Avenue	NE	14 Rowan Avenue x R1	14 Rowan Avenue x R1, (NE)	1	50.9	51.0	52.0	52.0	+1.1	+0.1	+1.1	39.5	39.6	40.5	FALSE	n/a
14	Rowan Avenue	SW	14 Rowan Avenue x R1	14 Rowan Avenue x R1, (SW)	0	44.7	45.0	45.0	45.2	+0.3	+0.3	+0.5	34.0	34.2	34.2	FALSE	n/a
14	Rowan Avenue	SW	14 Rowan Avenue x R1	14 Rowan Avenue x R1, (SW)	1	46.6	46.8	46.9	47.1	+0.3	+0.2	+0.5	35.7	35.9	35.9	FALSE	n/a
15	Rowan Avenue	S	15 Rowan Avenue x R1	15 Rowan Avenue x R1, (S)	0	46.3	46.5	46.1	46.3	-0.2	+0.2	0.0	35.4	35.6	35.2	FALSE	n/a
15	Rowan Avenue	S	15 Rowan Avenue x R1	15 Rowan Avenue x R1, (S)	1	48.0	48.3	48.0	48.2	0.0	+0.3	+0.2	36.9	37.2	36.9	FALSE	n/a
15	Rowan Avenue	W	15 Rowan Avenue x R1	15 Rowan Avenue x R1, (W)	0	42.1	42.3	42.6	42.7	+0.5	+0.2	+0.6	31.6	31.8	32.1	FALSE	n/a
15	Rowan Avenue	W	15 Rowan Avenue x R1	15 Rowan Avenue x R1, (W)	1	44.1	44.3	44.6	44.7	+0.5	+0.2	+0.6	33.4	33.6	33.9	FALSE	n/a
15	Rowan Avenue	N	15 Rowan Avenue x R1	15 Rowan Avenue x R1, (N)	0	47.8	48.1	48.2	48.4	+0.4	+0.3	+0.6	36.8	37.0	37.1	FALSE	n/a
15	Rowan Avenue	N	15 Rowan Avenue x R1	15 Rowan Avenue x R1, (N)	1	49.5	49.8	49.9	50.1	+0.4	+0.3	+0.6	38.3	38.6	38.6	FALSE	n/a
16	Rowan Avenue	SW	16 Rowan Avenue x R1	16 Rowan Avenue x R1, (SW)	0	44.5	44.7	44.8	45.0	+0.3	+0.2	+0.5	33.8	34.0	34.1	FALSE	n/a
16	Rowan Avenue	SW	16 Rowan Avenue x R1	16 Rowan Avenue x R1, (SW)	1	46.3	46.5	46.7	46.9	+0.4	+0.2	+0.6	35.4	35.6	35.8	FALSE	n/a
16	Rowan Avenue	NW	16 Rowan Avenue x R1	16 Rowan Avenue x R1, (NW)	0	47.7	47.7	49.1	49.1	+1.4	0.0	+1.4	36.7	36.7	37.9	FALSE	n/a
16	Rowan Avenue	NW	16 Rowan Avenue x R1	16 Rowan Avenue x R1, (NW)	1	48.4	48.5	49.7	49.7	+1.3	+0.1	+1.3	37.3	37.4	38.5	FALSE	n/a
16	Rowan Avenue	NE	16 Rowan Avenue x R1	16 Rowan Avenue x R1, (NE)	0	50.2	50.3	51.5	51.5	+1.3	+0.1	+1.3	38.9	39.0	40.1	FALSE	n/a
16	Rowan Avenue	NE	16 Rowan Avenue x R1	16 Rowan Avenue x R1, (NE)	1	51.0	51.1	52.2	52.2	+1.2	+0.1	+1.2	39.6	39.7	40.7	FALSE	n/a
17	Rowan Avenue	N	17 Rowan Avenue x R1	17 Rowan Avenue x R1, (N)	0	47.7	47.9	48.0	48.2	+0.3	+0.2	+0.5	36.7	36.8	36.9	FALSE	n/a
17	Rowan Avenue	N	17 Rowan Avenue x R1	17 Rowan Avenue x R1, (N)	1	49.2	49.5	49.7	49.9	+0.5	+0.3	+0.7	38.0	38.3	38.5	FALSE	n/a
17	Rowan Avenue	E	17 Rowan Avenue x R1	17 Rowan Avenue x R1, (E)	0	48.0	48.2	48.3	48.4	+0.3	+0.2	+0.4	36.9	37.1	37.2	FALSE	n/a
17	Rowan Avenue	E	17 Rowan Avenue x R1	17 Rowan Avenue x R1, (E)	1	49.7	50.0	50.0	50.2	+0.3	+0.3	+0.5	38.5	38.7	38.7	FALSE	n/a
17	Rowan Avenue	S	17 Rowan Avenue x R1	17 Rowan Avenue x R1, (S)	0	47.0	47.2	46.9	47.1	-0.1	+0.2	+0.1	36.0	36.2	35.9	FALSE	n/a
17	Rowan Avenue	S	17 Rowan Avenue x R1	17 Rowan Avenue x R1, (S)	1	48.9	49.1	48.8	49.0	-0.1	+0.2

Building No	Street	Façade	Address	Receptor	Floor	dB LA10,18h				Short-term	Long term		dB Lnight,outside			Long-term (night)	
											DM comparison	DS comparison				DM comparison	DS comparison
						DMby	DMfy	DSby	DSfy	DSby-DMby	DMfy-DMby	DSfy-DMby	DMby	DMfy	DSfy	DMfy-DMby	DSfy-DMby
2 A	Rowan Avenue	N	2 A Rowan Avenue x R1	2 A Rowan Avenue x R1, (N)	1	60.9	61.2	60.0	60.2	-0.9	+0.3	-0.7	48.5	48.8	47.7	FALSE	n/a
2 A	Rowan Avenue	E	2 A Rowan Avenue x R1	2 A Rowan Avenue x R1, (E)	0	62.6	62.9	60.6	60.8	-2.0	+0.3	-1.8	50.1	50.3	48.3	FALSE	n/a
2 A	Rowan Avenue	E	2 A Rowan Avenue x R1	2 A Rowan Avenue x R1, (E)	1	64.6	64.9	62.9	63.1	-1.7	+0.3	-1.5	51.9	52.1	50.3	FALSE	n/a
2 A	Rowan Avenue	S	2 A Rowan Avenue x R1	2 A Rowan Avenue x R1, (S)	0	60.2	60.5	58.3	58.5	-1.9	+0.3	-1.7	47.9	48.2	46.2	FALSE	n/a
2 A	Rowan Avenue	S	2 A Rowan Avenue x R1	2 A Rowan Avenue x R1, (S)	1	62.3	62.6	60.6	60.8	-1.7	+0.3	-1.5	49.8	50.1	48.3	FALSE	n/a
20	Rowan Avenue	N	20 Rowan Avenue x R1	20 Rowan Avenue x R1, (N)	0	50.8	50.9	52.4	52.4	+1.6	+0.1	+1.6	39.5	39.5	40.9	FALSE	n/a
20	Rowan Avenue	N	20 Rowan Avenue x R1	20 Rowan Avenue x R1, (N)	1	51.5	51.6	52.9	52.9	+1.4	+0.1	+1.4	40.1	40.2	41.3	FALSE	n/a
20	Rowan Avenue	S	20 Rowan Avenue x R1	20 Rowan Avenue x R1, (S)	0	44.5	44.7	44.8	45.0	+0.3	+0.2	+0.5	33.8	34.0	34.1	FALSE	n/a
20	Rowan Avenue	S	20 Rowan Avenue x R1	20 Rowan Avenue x R1, (S)	1	46.4	46.6	46.8	47.0	+0.4	+0.2	+0.6	35.5	35.7	35.9	FALSE	n/a
21	Rowan Avenue	S	21 Rowan Avenue x R1	21 Rowan Avenue x R1, (S)	0	44.9	45.2	45.1	45.3	+0.2	+0.3	+0.4	34.1	34.4	34.3	FALSE	n/a
21	Rowan Avenue	S	21 Rowan Avenue x R1	21 Rowan Avenue x R1, (S)	1	46.6	46.8	46.9	47.1	+0.3	+0.2	+0.5	35.7	35.9	35.9	FALSE	n/a
21	Rowan Avenue	N	21 Rowan Avenue x R1	21 Rowan Avenue x R1, (N)	0	46.9	47.1	47.3	47.5	+0.4	+0.2	+0.6	35.9	36.1	36.3	FALSE	n/a
21	Rowan Avenue	N	21 Rowan Avenue x R1	21 Rowan Avenue x R1, (N)	1	48.5	48.7	49.0	49.1	+0.5	+0.2	+0.6	37.4	37.6	37.8	FALSE	n/a
22	Rowan Avenue	S	22 Rowan Avenue x R1	22 Rowan Avenue x R1, (S)	0	44.4	44.7	44.8	45.0	+0.4	+0.3	+0.6	33.7	34.0	34.1	FALSE	n/a
22	Rowan Avenue	S	22 Rowan Avenue x R1	22 Rowan Avenue x R1, (S)	1	46.3	46.5	46.8	47.0	+0.5	+0.2	+0.7	35.4	35.6	35.9	FALSE	n/a
22	Rowan Avenue	N	22 Rowan Avenue x R1	22 Rowan Avenue x R1, (N)	0	50.7	50.8	52.3	52.3	+1.6	+0.1	+1.6	39.4	39.5	40.8	FALSE	n/a
22	Rowan Avenue	N	22 Rowan Avenue x R1	22 Rowan Avenue x R1, (N)	1	51.3	51.4	52.8	52.8	+1.5	+0.1	+1.5	39.9	40.0	41.3	FALSE	n/a
23	Rowan Avenue	S	23 Rowan Avenue x R1	23 Rowan Avenue x R1, (S)	0	45.2	45.4	45.4	45.6	+0.2	+0.2	+0.4	34.4	34.6	34.6	FALSE	n/a
23	Rowan Avenue	S	23 Rowan Avenue x R1	23 Rowan Avenue x R1, (S)	1	46.8	47.0	47.1	47.4	+0.3	+0.2	+0.6	35.9	36.0	36.1	FALSE	n/a
23	Rowan Avenue	W	23 Rowan Avenue x R1	23 Rowan Avenue x R1, (W)	0	43.7	43.8	44.8	44.9	+1.1	+0.1	+1.2	33.1	33.2	34.1	FALSE	n/a
23	Rowan Avenue	W	23 Rowan Avenue x R1	23 Rowan Avenue x R1, (W)	1	45.0	45.2	45.9	46.1	+0.9	+0.2	+1.1	34.2	34.4	35.0	FALSE	n/a
23	Rowan Avenue	N	23 Rowan Avenue x R1	23 Rowan Avenue x R1, (N)	0	46.4	46.7	46.9	47.0	+0.5	+0.3	+0.6	35.5	35.8	35.9	FALSE	n/a
23	Rowan Avenue	N	23 Rowan Avenue x R1	23 Rowan Avenue x R1, (N)	1	48.1	48.3	48.5	48.7	+0.4	+0.2	+0.6	37.0	37.2	37.4	FALSE	n/a
24	Rowan Avenue	S	24 Rowan Avenue x R1	24 Rowan Avenue x R1, (S)	0	44.6	44.9	45.0	45.2	+0.4	+0.3	+0.6	33.9	34.1	34.2	FALSE	n/a
24	Rowan Avenue	S	24 Rowan Avenue x R1	24 Rowan Avenue x R1, (S)	1	46.4	46.7	46.9	47.1	+0.5	+0.3	+0.7	35.5	35.8	35.9	FALSE	n/a
24	Rowan Avenue	W	24 Rowan Avenue x R1	24 Rowan Avenue x R1, (W)	0	47.3	47.3	48.8	48.8	+1.5	0.0	+1.5	36.3	36.3	37.7	FALSE	n/a
24	Rowan Avenue	W	24 Rowan Avenue x R1	24 Rowan Avenue x R1, (W)	1	48.0	48.0	49.3	49.4	+1.3	0.0	+1.4	36.9	36.9	38.1	FALSE	n/a
24	Rowan Avenue	N	24 Rowan Avenue x R1	24 Rowan Avenue x R1, (N)	0	50.5	50.6	52.1	52.2	+1.6	+0.1	+1.7	39.2	39.3	40.6	FALSE	n/a
24	Rowan Avenue	N	24 Rowan Avenue x R1	24 Rowan Avenue x R1, (N)	1	51.2	51.3	52.7	52.7	+1.5	+0.1	+1.5	39.8	39.9	41.2	FALSE	n/a
3 A	Rowan Avenue	S	3 A Rowan Avenue x R1	3 A Rowan Avenue x R1, (S)	0	53.7	54.0	51.2	51.4	-2.5	+0.3	-2.3	42.1	42.3	39.8	FALSE	n/a
3 A	Rowan Avenue	S	3 A Rowan Avenue x R1	3 A Rowan Avenue x R1, (S)	1	55.6	55.9	53.7	53.9	-1.9	+0.3	-1.7	43.8	44.0	42.1	FALSE	n/a
3 A	Rowan Avenue	W	3 A Rowan Avenue x R1	3 A Rowan Avenue x R1, (W)	0	50.0	50.3	46.6	46.8	-3.4	+0.3	-3.2	38.7	39.0	35.7	FALSE	n/a
3 A	Rowan Avenue	W	3 A Rowan Avenue x R1	3 A Rowan Avenue x R1, (W)	1	51.6	51.9	48.3	48.4	-3.3	+0.3	-3.2	40.2	40.4	37.2	FALSE	n/a
3 A	Rowan Avenue	N	3 A Rowan Avenue x R1	3 A Rowan Avenue x R1, (N)	0	57.0	57.3	55.8	56.0	-1.2	+0.3	-1.0	45.0	45.3	44.0	FALSE	n/a
3 A	Rowan Avenue	N	3 A Rowan Avenue x R1	3 A Rowan Avenue x R1, (N)	1	59.0	59.3	58.0	58.2	-1.0	+0.3	-0.8	46.8	47.1	45.9	FALSE	n/a
4 A	Rowan Avenue	S	4 A Rowan Avenue x R1	4 A Rowan Avenue x R1, (S)	0	58.7	59.0	57.0	57.2	-1.7	+0.3	-1.5	46.6	46.8	45.0	FALSE	n/a
4 A	Rowan Avenue	S	4 A Rowan Avenue x R1	4 A Rowan Avenue x R1, (S)	1	60.8	61.1	59.3	59.5	-1.5	+0.3	-1.3	48.5	48.7	47.1	FALSE	n/a
4 A	Rowan Avenue	W	4 A Rowan Avenue x R1	4 A Rowan Avenue x R1, (W)	0	46.2	46.4	46.4	46.5	+0.2	+0.2	+0.3	35.3	35.5	35.5	FALSE	n/a
4 A	Rowan Avenue	W	4 A Rowan Avenue x R1	4 A Rowan Avenue x R1, (W)	1	48.4	48.6	48.4	48.5	0.0	+0.2	+0.1	37.3	37.5	37.3	FALSE	n/a
4 A	Rowan Avenue	N	4 A Rowan Avenue x R1	4 A Rowan Avenue x R1, (N)	0	55.6	55.8	54.9	55.1	-0.7	+0.2	-0.5	43.8	44.0	43.1	FALSE	n/a
4 A	Rowan Avenue	N	4 A Rowan Avenue x R1	4 A Rowan Avenue x R1, (N)	1	57.7	58.0	57.1	57.3	-0.6	+0.3	-0.4	45.7	45.9	45.1	FALSE	n/a
9	Rowan Avenue	N	9 Rowan Avenue x R1	9 Rowan Avenue x R1, (N)	0	48.7	48.9	48.8	49.0	+0.1	+0.2	+0.3	37.6	37.7	37.7	FALSE	n/a
9	Rowan Avenue	N	9 Rowan Avenue x R1	9 Rowan Avenue x R1, (N)	1	50.4	50.7	50.6	50.8	+0.2	+0.3	+0.4	39.1	39.4	39.3	FALSE	n/a
9	Rowan Avenue	E	9 Rowan Avenue x R1	9 Rowan Avenue x R1, (E)	0	49.6	49.9	49.6	49.8	0.0	+0.3	+0.2	38.4	38.6	38.4	FALSE	n/a
9	Rowan Avenue	E	9 Rowan Avenue x R1	9 Rowan Avenue x R1, (E)	1	51.3	51.6	51.4	51.6	+0.1	+0.3	+0.3	39.9	40.2	40.0	FALSE	n/a
9	Rowan Avenue	S	9 Rowan Avenue x R1	9 Rowan Avenue x R1, (S)	0	47.0	47.3	47.0	47.2	0.0	+0.3	+0.2	36.0	36.3	36.0	FALSE	n/a
9	Rowan Avenue	S	9 Rowan Avenue x R1	9 Rowan Avenue x R1, (S)	1	48.9	49.2	49.0	49.2	+0.1	+0.3	+0.3	37.7	38.0	37.8	FALSE	n/a
1	Rowan Place	S	1 Rowan Place x R1	1 Rowan Place x R1, (S)	0	49.9	50.2	49.5	49.7	-0.4	+0.3	-0.2	38.6	38.9	38.3	FALSE	n/a
1	Rowan Place	S	1 Rowan Place x R1	1 Rowan Place x R1, (S)	1	51.9	52.2	51.8	52.0	-0.1	+0.3	+0.1	40.4	40.7	40.4	FALSE	n/a
1	Rowan Place	W	1 Rowan Place x R1	1 Rowan Place x R1, (W)	0	46.5	46.6	47.6	47.6	+1.1	+0.1	+1.1	35.6	35.7	36.6	FALSE	n/a
1	Rowan Place	W	1 Rowan Place x R1	1 Rowan Place x R1, (W)	1	47.7	47.9	48.6	48.7	+0.9	+0.2	+1.0	36.7	36.8	37.5	FALSE	n/a
1	Rowan Place	N	1 Rowan Place x R1	1 Rowan Place x R1, (N)	0	47.7	47.9	48.6	48.7	+0.9	+0.2	+1.0	36.7	36.8	37.5	FALSE	n/a
1	Rowan Place	N	1 Rowan Place x R1	1 Rowan Place x R1, (N)	1	49.1	49.3	49.9	50.0	+0.8	+0.2	+0.9	37.9	38.1	38.6	FALSE	n/a
10	Rowan Place	E	10 Rowan Place x R1	10 Rowan Place x R1, (E)	0	47.6	47.9	47.9	48.1	+0.3	+0.3	+0.5	36.6	36.8	36.8	FALSE	n/a
10	Rowan Place	E	10 Rowan Place x R1	10 Rowan Place x R1, (E)	1	49.8	50.0	50.0	50.2	+0.2	+0.2	+0.4	38.6	38.7	38.7	FALSE	n/a
10	Rowan Place	S	10 Rowan Place x R1	10 Rowan Place x R1, (S)	0	46.2	46.5	45.9	46.1	-0.3	+0.3	-0.1	35.3	35.6	35.0	FALSE	n/a
10	Rowan Place	S	10 Rowan Place x R1	10 Rowan Place x R1, (S)	1	48.5	48.7	48.2	48.4	-0.3	+0.2	-0.1	37.4	37.6	37.1	FALSE	n/a
10	Rowan Place	W	10 Rowan Place x R1	10 Rowan Place x R1, (W)	0	43.6	43.8	43.9	44.1	+0.3	+0.2	+0.5	33.0	33.2	33.2	FALSE	n/a
10	Rowan Place	W	10 Rowan Place x R1	10 Rowan Place x R1, (W)	1	45.8	46.0	45.9	46.1	+0.1	+0.2	+0.3	35.0	35.1	35.0	FALSE	n/a
11	Rowan Place	W	11 Rowan Place x R1	11 Rowan Place x R1, (W)	0	43.6	43.8	44.1	44.2	+0.5	+0.2	+0.6	33.0	33.2	33.4	FALSE	n/a
11	Rowan Place	W	11 Rowan Place x R1	11 Rowan Place x R1, (W)	1	45.7	45.9	46.0	46.1	+0.3	+0.2	+0.4	34.9	35.0	35.1	FALSE	n/a
11	Rowan Place	N	11 Rowan Place x R1	11 Rowan Place x R1, (N)	0	50.5	50.8	50.4	50.6	-0.1	+0.3	+0.1	39.2	39.5	39.1	FALSE	n/a
11	Rowan Place	N	11 Rowan Place x R1	11 Rowan Place x R1, (N)	1	52.2	52.5	52.2	52.4	0.0	+0.3	+0.2	40.7	41.0	40.7	FALSE	n/a
11	Rowan Place	E	11 Rowan Place x R1	11 Rowan Place x R1, (E)	0	50.5	50.8	50.3	50.5	-0.2	+0.3	0.0	39.2	39.5	39.0	FALSE	n/a
11	Rowan Place	E	11 Rowan Place x R1	11 Rowan Place x R1, (E)	1	52.4	52.6	52.3	52.5	-0.1	+0.2	+0.1	40.9	41.1	40.8	FALSE	n/a
2	Rowan Place	N	2 Rowan Place x R1	2 Rowan Place x R1, (N)	0	47.6	47.8	48.3	48.4	+0.7	+0.2	+0.8	36.6	36.8	37.2	FALSE	n/a
2	Rowan Place	N	2 Rowan Place x R1	2 Rowan Place x R1, (N)	1	49.0	49.2	49.7	49.8	+0.7	+0.2	+0.8	37.8	38.0	38.5	FALSE	n/a
2	Rowan Place	S	2 Rowan Place x R1	2 Rowan Place x R1, (S)	0	50.6	50.9	50.0	50.2	-0.6	+0.3	-0.4	39.3	39.5	38.7	FALSE	n/a
2	Rowan Place	S	2 Rowan Place x R1	2 Rowan Place x R1, (S)	1	52.6	52.8	52.4	52.6	-0.2	+0.2	0.0	41.1	41.3	40.9	FALSE	n/a
3	Rowan Place	N	3 Rowan Place x R1	3 Rowan Place x R1, (N)	0	47.8	48.0	48.5	48.6	+0.7	+0.2	+0.8	36.8	36.9	37.4	FALSE	n/a
3	Rowan Place	N	3 Rowan Place x R1	3 Rowan Place x R1, (N)	1	49.4	49.6	50.0	50.1	+0.6	+0.2	+0.7	38.2	38.4	38.7	FALSE	n/a
3	Rowan Place	E	3 Rowan Place x R1	3 Rowan Place x R1, (E)	0	47.0	47.2	47.4	47.6	+0.4	+0.2	+0.6	36.0	36.2	36.4	FALSE	n/a
3	Rowan Place	E	3 Rowan Place x R1	3 Rowan Place x R1, (E)	1	49.0	49.2	49.2	49.4	+0.2	+0.2	+0.4	37.8	38.0	38.0	FALSE	n/a
3	Rowan Place	S	3 Rowan Place x R1	3 Rowan Place x R1, (S)	0	51.2	51.5	50.7	50.9	-0.5	+0.3	-0.3	39.8	40.1	39.4	FALSE	n/a
3	Rowan Place	S	3 Rowan Place x R1	3 Rowan Place x R1, (S)	1	53.2	53.5	53.0	53.2	-0.2	+0.3	0.0	41.6	41.9	41.4	FALSE	n/a
4	Rowan Place	S	4 Rowan Place x R1	4 Rowan Place x R1, (S)	0	52.4	52.7	51.5	51.7	-0.9	+0.3	-0.7	40.9	41.2	40.1	FALSE	n/a
4	Rowan Place	S	4 Rowan Place x R1	4 Rowan Place x R1, (S)	1	54.3	54.6	53.8	54.0	-0.5	+0.3	-0.3	42.6	42.9	42.2	FALSE	n/a
4	Rowan Place	W	4 Rowan Place x R1	4 Rowan Place x R1, (W)	0	44.4	44.6	44.3	44.5	-0.1	+0.2	+0.1	33.7	33.9	33.6	FALSE	n/a
4	Rowan Place	W	4 Rowan Place x R1	4 Rowan Place x R1, (W)	1	46.8	47.0	46.5	46.7	-0.3	+0.2	-0.1	35.9	36.0	35.6	FALSE	n/a
4	Rowan Place	N	4 Rowan Place x R1	4 Rowan Place x R1, (N)	0	48.6	48.8	49.2	49.3	+0.6	+0.2	+0.7	37.5	37.7	38.0	FALSE	n/a
4	Rowan Place	N	4 Rowan Place x R1	4 Rowan Place x R1, (N)	1	50.2	50.4	50.8	50.9	+0.6	+0.2	+0.7	38.9	39.1	39.5	FALSE	n/a
5	Rowan Place	N	5 Rowan Place x R1	5 Rowan Place x R1, (N)	0	50.9	51.1	51.1	51.2	+0.2	+0.2	+0.3	39.5	39.7	39.7	FALSE	n/a
5	Rowan Place	N	5 Rowan Place x R1	5 Rowan Place x R1, (N)	1	52.6	52.8	52.7	52.9	+0.1	+0.2	+0.3	41.1	41.3	41.2	FALSE	n/a
5	Rowan Place	E	5 Rowan Place x R1	5 Rowan Place x R1, (E)	0	52.8	53.0	52.5	52.6	-0.3	+0.2	-0.2	41.3	41.4	41.0	FALSE	n/a
5	Rowan Place	E	5 Rowan Place x R1	5 Rowan Place x R1, (E)	1	54.7	55.0	54.4	54.5	-0.3	+0.3	-0.2	43.0	43.2	42.7	FALSE	n/a
5	Rowan Place	S	5 Rowan Place x R1	5 Rowan Place x R1, (S)	0	53.1	53.4	52.0	52.2	-1.1	+0.3	-0.9	41.5	41.8	40.5	FALSE	n/a
5	Rowan Place	S	5 Rowan Place x R1	5 Rowan Place x R1, (S)	1	55.0	55.3	54.1	54.3	-0.9	+0.3	-0.7	43.2	43.5	42.4	FALSE	n/a
6	Rowan Place	W	6 Rowan Place x R1	6 Rowan Place x R1, (W)	0	43.7	43.9	43.5	43.7	-0.2	+0.2	0.0	33.1	33.2	32.9	FALSE	n/a
6	Rowan Place	W	6 Rowan Place x R1	6 Rowan Place x R1, (W)	1	46.3	46.6	46.1	46.3	-0.2	+0.3	0.0	35.4	35.7	35.2	FALSE	n/a
6	Rowan Place	N	6 Rowan Place x R1	6 Rowan Place x R1, (N)	0	53.8	54.1	53.2	53.3	-0.6	+0.3	-0.5	42.2	42.4	41.6	FALSE	n/a
6	Rowan Place	N	6 Rowan Place x R1	6 Rowan Place x R1, (N)	1	55.9	56.2	55.4	55.6	-0.5	+0.3	-0.3	44.0	44.3	43.6	FALSE	n/a
6	Rowan Place	E	6 Rowan Place x R1	6 Rowan Place x R1, (E)	0	53.4	53.7	51.8	52.0	-1.6	+0.3	-1.4	41.8	42.1	40.4	FALSE	n/a
6	Rowan Place	E	6 Rowan Place x R1	6 Rowan Place x R1, (E)	1	55.3	55.6	54.0	54.2	-1.3	+0.3	-1.1	43.5	43.8	42.3	FALSE	n/a
7	Rowan Place	E	7 Rowan Place x R1	7 Rowan Place x R1, (E)	0	53.1	53.3	51.0	51.2	-2.1	+0.2	-1.9	41.5	41.7	39.6	FALSE	n/a
7	Rowan Place	E	7 Rowan Place x R1	7 Rowan Place x R1, (E)	1	54.8	55.1	53.1	53.3	-1.7	+0.3	-1.5	43.1	43.3	41.5	FALSE	n/a
7	Rowan Place	S	7 Rowan Place x R1	7 Rowan Place x R1, (S)	0	51.6	51.9	50.1	50.3	-1.5	+0.3	-1.3	40.2	40.4	38.8	FALSE	n/a
7	Rowan Place	S	7 Rowan Place x R1	7 Rowan Place x R1, (S)	1	53.4	53.7	52.2	52.4	-1.2	+0.3	-1.0	41.8	42.1	40.7	FALSE	n/a
7	Rowan Place	W	7 Rowan Place x R1	7 Rowan Place x R1, (W)	0	43.9	44.1	43.7	43.9	-0.2	+0.2	0.0	33.2	33.4	33.1	FALSE	n/a
7	Rowan Place	W	7 Rowan Place x R1	7 Rowan Place x R1, (W)	1	46.4	46.7	46.1	46.3	-0.3	+0.3	-0.1	35.5	35.8	35.2	FALSE	n/a
8	Rowan Place	N	8 Rowan Place x R1	8 Rowan Place x R1, (N)	0	45.3	45.5	45.6	45.8	+0.3	+0.2	+0.5	34.5	34.7	34.8	FALSE	n/a
8	Rowan Place	N	8 Rowan Place x R1	8 Rowan Place x R1, (N)	1	47.6	47.8	47.8	48.0	+0.2	+0.2	+0.4	36.6	36.8	36.8	FALSE	n/a
8	Rowan Place	E	8 Rowan Place x R1	8 Rowan Place x R1, (E)	0	50.9	51.2	49.6	49.8	-1.3	+0.3	-1.1	39.5	39.8	38.4	FALSE	n/a
8	Rowan Place	E	8 Rowan Place x R1	8 Rowan Place x R1, (E)	1	52.8	53.1	51.9	52.1	-0.9	+0.3	-0.7	41.3	41.5	40.4	FALSE	n/a
8	Rowan Place	S	8 Rowan Place x R1	8 Rowan Place x R1, (S)	0	50.6	50.9	49.4	49.6	-1.2	+0.3	-1.0	39.3	39.5	38.2	FALSE	n/a
8	Rowan Place	S	8 Rowan Place x R1	8 Rowan Place x R1, (S)	1	52.4	52.7	51.6	51.8	-0.8	+0.3	-0.6	40.9	41.2	40.2	FALSE	n/a
9	Rowan Place	S	9 Rowan Place x R1	9 Rowan Place x R1, (S)	0	49.6	49.8	48.7	48.9	-0.9	+0.2	-0.7	38.4	38.6	37.6	FALSE	n/a
9	Rowan Place	S	9 Rowan Place x R1	9 Rowan Place x R1, (S)	1	51.4	51.7	50.9	51.1	-0.5	+0.3	-0.3	40.0	40.3	39.5	FALSE	n/a
9	Rowan Place	W	9 Rowan Place x R1	9 Rowan Place x R1, (W)	0	43.0	43.2	42.9	43.1	-0.1	+0.2	+0.1	32.4	32.6	32.3	FALSE	n/a
9	Rowan Place	W	9 Rowan Place x R1	9 Rowan Place x R1, (W)	1	45.6	45.9	45.5	45.7	-0.1	+0.3	+0.1	34.8	35.0	34.7	FALSE	n/a
9	Rowan Place	N	9 Rowan Place x R1	9 Rowan Place x R1, (N)	0	46.0	46.3	46.5	46.6	+0.5	+0.3	+0.6	35.1	35.4	35.6	FALSE	n/a
9	Rowan Place	N	9 Rowan Place x R1	9 Rowan Place x R1, (N)	1	48.0	48.3	48.4	48.6	+0.4	+0.3	+0.6	36.9	37.2	37.3	FALSE	n/a
1	Spiers Avenue	E	1 Spiers Avenue x R1	1 Spiers Avenue x R1, (E)	0	62.7	62.7	62.7	62.7	0.0	0.0	0.0	50.2	50.2	50.2	FALSE	n/a
1	Spiers Avenue	E	1 Spiers Avenue x R1	1 Spiers Avenue x R1, (E)	1	64.8	64.8	64.8	64.8	0.0	0.0	0.0	52.1	52.1	52.1	FALSE	n/a
1	Spiers Avenue	E	1 Spiers Avenue x R1	1 Spiers Avenue x R1, (E)	0	64.1	64.1	64.1	64.1	0.0	0.0	0.0	51.4	51.4	51.4	FALSE	n/a
1	Spiers Avenue	E	1 Spiers Avenue x R1	1 Spiers Avenue x R1, (E)	1	66.2	66.2	66.2	66.2	0.0	0.0	0.0	53.3	53.3	53.3	FALSE	n/a
1	Spiers Avenue	S	1 Spiers Avenue x R1	1 Spiers Avenue x R1, (S)	0	67.6	67.6	67.6	67.6	0.0	0.0	0.0	54.6	54.6	54.6	FALSE	n/a
1	Spiers Avenue	S	1 Spiers Avenue x R1	1 Spiers Avenue x R1, (S)	1	69.6	69.6	69.6	69.6	0.0	0.0	0.0	56.4	56.4	56.4	TRUE	0.0
1	Spiers Avenue	W	1 Spiers Avenue x R1	1 Spiers Avenue x R1, (W)	0	63.9	63.9	63.9	64.0	0.0	0.0	+0.1	51.2	51.2	51.2	FALSE	n/a
1	Spiers Avenue	W	1 Spiers Avenue x R1	1 Spiers Avenue x R1, (W)	1	66.1	66.1	66.1	66.1	0.0	0.0	0.0	53.2	53.2	53.2	FALSE	n/a
1	Spiers Avenue	N	1 Spiers Avenue x R1	1 Spiers Avenue x R1, (N)	0	60.9	60.9	60.9	60.9	0.0	0.0	0.0	48.5	48.5	48.5	FALSE	n/a
1	Spiers Avenue	N	1 Spiers Avenue x R1	1 Spiers Avenue x R1, (N)	1	63.0	63.0	63.0	63.0	0.0	0.0	0.0	50.4	50.4	50.4	FALSE	n/a
1	Spiers Avenue	W	1 Spiers Avenue x R1	1 Spiers Avenue x R1, (W)	0	60.5	60.6	60.5	60.6	0.0	+0.1	+0.1	48.2	48.3	48.2	FALSE	n/a
1	Spiers Avenue	W	1 Spiers Avenue x R1	1 Spiers Avenue x R1, (W)	1	62.7	62.8	62.7	62.8	0.0	+0.1	+0.1	50.2	50.3	50.2	FALSE	n/a
1	Spiers Avenue	N	1 Spiers Avenue x R1	1 Spiers Avenue x R1, (N)	0	46.4	46.4	46.1	46.2	-0.3	0.0	-0.2	35.5	35.5	35.2	FALSE	n/a
1	Spiers Avenue	N	1 Spiers Avenue x R1	1 Spiers Avenue x R1, (N)	1	48.5	48.5	48.3	48.3	-0.2	0.0	-0.2	37.4	37.4	37.2	FALSE	n/a
10	Spiers Avenue	NE	10 Spiers Avenue x R1	10 Spiers Avenue x R1, (NE)	0	45.1	45.2	44.5	44.7	-0.6	+0.1	-0.4	34.3	34.4	33.8	FALSE	n/a
10	Spiers Avenue	NE	10 Spiers Avenue x R1	10 Spiers Avenue x R1, (NE)	1	46.7	46.8	46.1	46.2	-0.6	+0.1	-0.5	35.8	35.9	35.2	FALSE	n/a
10	Spiers Avenue	NE	10 Spiers Avenue x R1	10 Spiers Avenue x R1, (NE)	0	44.6	44.8	44.0	44.2	-0.6	+0.2	-0.4	33.9	34.1	33.3	FALSE	n/a
10	Spiers Avenue	NE	10 Spiers Avenue x R1	10 Spiers Avenue x R1, (NE)	1	46.3	46.4	45.7	45.8	-0.6	+0.1	-0

Building No	Street	Façade	Address	Receptor	Floor	dB LA10,18h				Short-term	Long term		dB Lnight,outside			Long-term (night)	
											DM comparison	DS comparison				DM comparison	DS comparison
						DMby	DMfy	DSby	DSfy	DSby-DMby	DMfy-DMby	DSfy-DMby	DMby	DMfy	DSfy	DMfy-DMby	DSfy-DMby
11	Spiers Avenue	SE	11 Spiers Avenue x R1	11 Spiers Avenue x R1, (SE)	0	59.1	59.2	59.1	59.2	0.0	+0.1	+0.1	46.9	47.0	46.9	FALSE	n/a
11	Spiers Avenue	SE	11 Spiers Avenue x R1	11 Spiers Avenue x R1, (SE)	1	61.3	61.4	61.3	61.4	0.0	+0.1	+0.1	48.9	49.0	48.9	FALSE	n/a
11	Spiers Avenue	SW	11 Spiers Avenue x R1	11 Spiers Avenue x R1, (SW)	0	56.6	56.6	56.6	56.6	0.0	0.0	0.0	44.7	44.7	44.7	FALSE	n/a
11	Spiers Avenue	SW	11 Spiers Avenue x R1	11 Spiers Avenue x R1, (SW)	1	58.8	58.9	58.8	58.9	0.0	+0.1	+0.1	46.7	46.7	46.7	FALSE	n/a
11	Spiers Avenue	NW	11 Spiers Avenue x R1	11 Spiers Avenue x R1, (NW)	0	40.6	40.7	40.4	40.5	-0.2	+0.1	-0.1	30.3	30.4	30.1	FALSE	n/a
11	Spiers Avenue	NW	11 Spiers Avenue x R1	11 Spiers Avenue x R1, (NW)	1	43.0	43.1	42.9	43.0	-0.1	+0.1	0.0	32.4	32.5	32.3	FALSE	n/a
12	Spiers Avenue	NE	12 Spiers Avenue x R1	12 Spiers Avenue x R1, (NE)	0	44.4	44.5	43.6	43.8	-0.8	+0.1	-0.6	33.7	33.8	33.0	FALSE	n/a
12	Spiers Avenue	NE	12 Spiers Avenue x R1	12 Spiers Avenue x R1, (NE)	1	46.1	46.3	45.4	45.5	-0.7	+0.2	-0.6	35.2	35.4	34.6	FALSE	n/a
12	Spiers Avenue	SE	12 Spiers Avenue x R1	12 Spiers Avenue x R1, (SE)	0	46.6	46.6	46.5	46.5	-0.1	0.0	-0.1	35.7	35.7	35.6	FALSE	n/a
12	Spiers Avenue	SE	12 Spiers Avenue x R1	12 Spiers Avenue x R1, (SE)	1	48.6	48.7	48.4	48.5	-0.2	+0.1	-0.1	37.5	37.6	37.3	FALSE	n/a
12	Spiers Avenue	SW	12 Spiers Avenue x R1	12 Spiers Avenue x R1, (SW)	0	46.5	46.6	46.5	46.5	0.0	+0.1	0.0	35.6	35.7	35.6	FALSE	n/a
12	Spiers Avenue	SW	12 Spiers Avenue x R1	12 Spiers Avenue x R1, (SW)	1	48.5	48.5	48.4	48.5	-0.1	0.0	0.0	37.4	37.4	37.3	FALSE	n/a
12	Spiers Avenue	NW	12 Spiers Avenue x R1	12 Spiers Avenue x R1, (NW)	0	40.9	40.9	40.7	40.8	-0.2	0.0	-0.1	30.5	30.5	30.4	FALSE	n/a
12	Spiers Avenue	NW	12 Spiers Avenue x R1	12 Spiers Avenue x R1, (NW)	1	43.2	43.3	43.1	43.2	-0.1	+0.1	0.0	32.6	32.7	32.5	FALSE	n/a
13	Spiers Avenue	NW	13 Spiers Avenue x R1	13 Spiers Avenue x R1, (NW)	0	41.3	41.4	41.2	41.3	-0.1	+0.1	0.0	30.9	31.0	30.8	FALSE	n/a
13	Spiers Avenue	NW	13 Spiers Avenue x R1	13 Spiers Avenue x R1, (NW)	1	44.2	44.2	44.0	44.1	-0.2	0.0	-0.1	33.5	33.5	33.3	FALSE	n/a
13	Spiers Avenue	NE	13 Spiers Avenue x R1	13 Spiers Avenue x R1, (NE)	0	54.8	54.8	54.8	54.8	0.0	0.0	0.0	43.1	43.1	43.1	FALSE	n/a
13	Spiers Avenue	NE	13 Spiers Avenue x R1	13 Spiers Avenue x R1, (NE)	1	57.0	57.0	57.0	57.0	0.0	0.0	0.0	45.0	45.0	45.0	FALSE	n/a
13	Spiers Avenue	SE	13 Spiers Avenue x R1	13 Spiers Avenue x R1, (SE)	0	60.4	60.5	60.4	60.5	0.0	+0.1	+0.1	48.1	48.2	48.1	FALSE	n/a
13	Spiers Avenue	SE	13 Spiers Avenue x R1	13 Spiers Avenue x R1, (SE)	1	62.6	62.6	62.6	62.6	0.0	0.0	0.0	50.1	50.1	50.1	FALSE	n/a
14	Spiers Avenue	W	14 Spiers Avenue x R1	14 Spiers Avenue x R1, (W)	0	45.0	45.1	45.0	45.1	0.0	+0.1	+0.1	34.2	34.3	34.2	FALSE	n/a
14	Spiers Avenue	W	14 Spiers Avenue x R1	14 Spiers Avenue x R1, (W)	1	47.2	47.3	47.2	47.2	0.0	+0.1	0.0	36.2	36.3	36.2	FALSE	n/a
14	Spiers Avenue	N	14 Spiers Avenue x R1	14 Spiers Avenue x R1, (N)	0	43.6	43.7	42.7	42.9	-0.9	+0.1	-0.7	33.0	33.1	32.2	FALSE	n/a
14	Spiers Avenue	N	14 Spiers Avenue x R1	14 Spiers Avenue x R1, (N)	1	45.3	45.4	44.4	44.6	-0.9	+0.1	-0.7	34.5	34.6	33.7	FALSE	n/a
14	Spiers Avenue	N	14 Spiers Avenue x R1	14 Spiers Avenue x R1, (N)	0	44.1	44.2	43.3	43.4	-0.8	+0.1	-0.7	33.4	33.5	32.7	FALSE	n/a
14	Spiers Avenue	N	14 Spiers Avenue x R1	14 Spiers Avenue x R1, (N)	1	45.8	46.0	45.0	45.2	-0.8	+0.2	-0.6	35.0	35.1	34.2	FALSE	n/a
14	Spiers Avenue	E	14 Spiers Avenue x R1	14 Spiers Avenue x R1, (E)	0	42.8	42.9	42.7	42.7	-0.1	+0.1	-0.1	32.3	32.3	32.2	FALSE	n/a
14	Spiers Avenue	E	14 Spiers Avenue x R1	14 Spiers Avenue x R1, (E)	1	45.0	45.1	44.9	44.9	-0.1	+0.1	-0.1	34.2	34.3	34.1	FALSE	n/a
14	Spiers Avenue	S	14 Spiers Avenue x R1	14 Spiers Avenue x R1, (S)	0	45.2	45.2	45.1	45.1	-0.1	0.0	-0.1	34.4	34.4	34.3	FALSE	n/a
14	Spiers Avenue	S	14 Spiers Avenue x R1	14 Spiers Avenue x R1, (S)	1	47.4	47.5	47.3	47.4	-0.1	+0.1	0.0	36.4	36.5	36.3	FALSE	n/a
14	Spiers Avenue	E	14 Spiers Avenue x R1	14 Spiers Avenue x R1, (E)	0	45.4	45.5	45.3	45.4	-0.1	+0.1	0.0	34.6	34.7	34.5	FALSE	n/a
14	Spiers Avenue	E	14 Spiers Avenue x R1	14 Spiers Avenue x R1, (E)	1	47.6	47.7	47.5	47.6	-0.1	+0.1	0.0	36.6	36.7	36.5	FALSE	n/a
14	Spiers Avenue	S	14 Spiers Avenue x R1	14 Spiers Avenue x R1, (S)	0	46.7	46.8	46.6	46.7	-0.1	+0.1	0.0	35.8	35.9	35.7	FALSE	n/a
14	Spiers Avenue	S	14 Spiers Avenue x R1	14 Spiers Avenue x R1, (S)	1	48.8	48.8	48.6	48.7	-0.2	0.0	-0.1	37.7	37.7	37.5	FALSE	n/a
15	Spiers Avenue	SE	15 Spiers Avenue x R1	15 Spiers Avenue x R1, (SE)	0	61.1	61.1	61.1	61.1	0.0	0.0	0.0	48.7	48.7	48.7	FALSE	n/a
15	Spiers Avenue	SE	15 Spiers Avenue x R1	15 Spiers Avenue x R1, (SE)	1	63.2	63.3	63.2	63.3	0.0	+0.1	+0.1	50.6	50.7	50.6	FALSE	n/a
15	Spiers Avenue	SW	15 Spiers Avenue x R1	15 Spiers Avenue x R1, (SW)	0	59.6	59.6	59.6	59.6	0.0	0.0	0.0	47.4	47.4	47.4	FALSE	n/a
15	Spiers Avenue	SW	15 Spiers Avenue x R1	15 Spiers Avenue x R1, (SW)	1	61.8	61.9	61.8	61.8	0.0	+0.1	0.0	49.4	49.4	49.4	FALSE	n/a
15	Spiers Avenue	NW	15 Spiers Avenue x R1	15 Spiers Avenue x R1, (NW)	0	49.2	49.3	49.2	49.3	0.0	+0.1	+0.1	38.0	38.1	38.0	FALSE	n/a
15	Spiers Avenue	NW	15 Spiers Avenue x R1	15 Spiers Avenue x R1, (NW)	1	51.5	51.6	51.5	51.6	0.0	+0.1	+0.1	40.1	40.2	40.1	FALSE	n/a
16	Spiers Avenue	E	16 Spiers Avenue x R1	16 Spiers Avenue x R1, (E)	0	45.2	45.3	44.7	44.8	-0.5	+0.1	-0.4	34.4	34.5	34.0	FALSE	n/a
16	Spiers Avenue	E	16 Spiers Avenue x R1	16 Spiers Avenue x R1, (E)	1	47.0	47.1	46.4	46.5	-0.6	+0.1	-0.5	36.0	36.1	35.5	FALSE	n/a
16	Spiers Avenue	S	16 Spiers Avenue x R1	16 Spiers Avenue x R1, (S)	0	45.0	45.1	44.9	45.0	-0.1	+0.1	0.0	34.2	34.3	34.1	FALSE	n/a
16	Spiers Avenue	S	16 Spiers Avenue x R1	16 Spiers Avenue x R1, (S)	1	47.0	47.1	46.8	46.9	-0.2	+0.1	-0.1	36.0	36.1	35.9	FALSE	n/a
16	Spiers Avenue	E	16 Spiers Avenue x R1	16 Spiers Avenue x R1, (E)	0	45.4	45.5	45.2	45.3	-0.2	+0.1	-0.1	34.6	34.7	34.4	FALSE	n/a
16	Spiers Avenue	E	16 Spiers Avenue x R1	16 Spiers Avenue x R1, (E)	1	47.3	47.4	47.1	47.2	-0.2	+0.1	-0.1	36.3	36.4	36.1	FALSE	n/a
16	Spiers Avenue	S	16 Spiers Avenue x R1	16 Spiers Avenue x R1, (S)	0	46.4	46.5	46.3	46.4	-0.1	+0.1	0.0	35.5	35.6	35.4	FALSE	n/a
16	Spiers Avenue	S	16 Spiers Avenue x R1	16 Spiers Avenue x R1, (S)	1	48.4	48.4	48.2	48.3	-0.2	0.0	-0.1	37.3	37.3	37.1	FALSE	n/a
16	Spiers Avenue	W	16 Spiers Avenue x R1	16 Spiers Avenue x R1, (W)	0	42.3	42.4	42.3	42.3	0.0	+0.1	0.0	31.8	31.9	31.8	FALSE	n/a
16	Spiers Avenue	W	16 Spiers Avenue x R1	16 Spiers Avenue x R1, (W)	1	44.5	44.6	44.4	44.5	-0.1	+0.1	0.0	33.8	33.9	33.7	FALSE	n/a
16	Spiers Avenue	N	16 Spiers Avenue x R1	16 Spiers Avenue x R1, (N)	0	43.4	43.6	42.7	42.8	-0.7	+0.2	-0.6	32.8	33.0	32.2	FALSE	n/a
16	Spiers Avenue	N	16 Spiers Avenue x R1	16 Spiers Avenue x R1, (N)	1	45.2	45.3	44.4	44.5	-0.8	+0.1	-0.7	34.4	34.5	33.7	FALSE	n/a
16	Spiers Avenue	N	16 Spiers Avenue x R1	16 Spiers Avenue x R1, (N)	0	44.4	44.6	43.7	43.8	-0.7	+0.2	-0.6	33.7	33.9	33.1	FALSE	n/a
16	Spiers Avenue	N	16 Spiers Avenue x R1	16 Spiers Avenue x R1, (N)	1	46.2	46.3	45.4	45.5	-0.8	+0.1	-0.7	35.3	35.4	34.6	FALSE	n/a
17	Spiers Avenue	SE	17 Spiers Avenue x R1	17 Spiers Avenue x R1, (SE)	0	55.9	55.9	55.8	55.9	-0.1	0.0	0.0	44.0	44.0	44.0	FALSE	n/a
17	Spiers Avenue	SE	17 Spiers Avenue x R1	17 Spiers Avenue x R1, (SE)	1	58.0	58.1	58.0	58.0	0.0	+0.1	0.0	45.9	46.0	45.9	FALSE	n/a
17	Spiers Avenue	SW	17 Spiers Avenue x R1	17 Spiers Avenue x R1, (SW)	0	54.6	54.6	54.5	54.6	-0.1	0.0	0.0	42.9	42.9	42.8	FALSE	n/a
17	Spiers Avenue	SW	17 Spiers Avenue x R1	17 Spiers Avenue x R1, (SW)	1	56.8	56.8	56.7	56.8	-0.1	0.0	0.0	44.9	44.9	44.8	FALSE	n/a
17	Spiers Avenue	NW	17 Spiers Avenue x R1	17 Spiers Avenue x R1, (NW)	0	39.5	39.6	39.3	39.4	-0.2	+0.1	-0.1	29.3	29.4	29.1	FALSE	n/a
17	Spiers Avenue	NW	17 Spiers Avenue x R1	17 Spiers Avenue x R1, (NW)	1	42.2	42.3	42.0	42.1	-0.2	+0.1	-0.1	31.7	31.8	31.5	FALSE	n/a
18	Spiers Avenue	N	18 Spiers Avenue x R1	18 Spiers Avenue x R1, (N)	0	43.5	43.6	42.7	42.8	-0.8	+0.1	-0.7	32.9	33.0	32.2	FALSE	n/a
18	Spiers Avenue	N	18 Spiers Avenue x R1	18 Spiers Avenue x R1, (N)	1	45.4	45.6	44.6	44.7	-0.8	+0.2	-0.7	34.6	34.8	33.9	FALSE	n/a
18	Spiers Avenue	N	18 Spiers Avenue x R1	18 Spiers Avenue x R1, (N)	0	44.4	44.5	43.7	43.8	-0.7	+0.1	-0.6	33.7	33.8	33.1	FALSE	n/a
18	Spiers Avenue	N	18 Spiers Avenue x R1	18 Spiers Avenue x R1, (N)	1	46.2	46.3	45.4	45.6	-0.8	+0.1	-0.6	35.3	35.4	34.6	FALSE	n/a
18	Spiers Avenue	E	18 Spiers Avenue x R1	18 Spiers Avenue x R1, (E)	0	44.0	44.1	44.0	44.0	0.0	+0.1	0.0	33.3	33.4	33.3	FALSE	n/a
18	Spiers Avenue	E	18 Spiers Avenue x R1	18 Spiers Avenue x R1, (E)	1	46.4	46.5	46.3	46.4	-0.1	+0.1	0.0	35.5	35.6	35.4	FALSE	n/a
18	Spiers Avenue	S	18 Spiers Avenue x R1	18 Spiers Avenue x R1, (S)	0	46.9	47.0	46.7	46.8	-0.2	+0.1	-0.1	35.9	36.0	35.8	FALSE	n/a
18	Spiers Avenue	S	18 Spiers Avenue x R1	18 Spiers Avenue x R1, (S)	1	48.7	48.8	48.5	48.6	-0.2	+0.1	-0.1	37.6	37.7	37.4	FALSE	n/a
18	Spiers Avenue	S	18 Spiers Avenue x R1	18 Spiers Avenue x R1, (S)	0	46.2	46.3	46.1	46.2	-0.1	+0.1	0.0	35.3	35.4	35.2	FALSE	n/a
18	Spiers Avenue	S	18 Spiers Avenue x R1	18 Spiers Avenue x R1, (S)	1	48.1	48.2	48.1	48.1	0.0	+0.1	0.0	37.0	37.1	37.0	FALSE	n/a
18	Spiers Avenue	W	18 Spiers Avenue x R1	18 Spiers Avenue x R1, (W)	0	44.5	44.5	44.4	44.5	-0.1	0.0	0.0	33.8	33.8	33.7	FALSE	n/a
18	Spiers Avenue	W	18 Spiers Avenue x R1	18 Spiers Avenue x R1, (W)	1	46.6	46.7	46.5	46.6	-0.1	+0.1	0.0	35.7	35.8	35.6	FALSE	n/a
19	Spiers Avenue	NW	19 Spiers Avenue x R1	19 Spiers Avenue x R1, (NW)	0	39.8	39.9	39.5	39.6	-0.3	+0.1	-0.2	29.6	29.6	29.3	FALSE	n/a
19	Spiers Avenue	NW	19 Spiers Avenue x R1	19 Spiers Avenue x R1, (NW)	1	42.5	42.6	42.3	42.4	-0.2	+0.1	-0.1	32.0	32.1	31.8	FALSE	n/a
19	Spiers Avenue	NE	19 Spiers Avenue x R1	19 Spiers Avenue x R1, (NE)	0	51.0	51.0	50.9	51.0	-0.1	0.0	0.0	39.6	39.6	39.5	FALSE	n/a
19	Spiers Avenue	NE	19 Spiers Avenue x R1	19 Spiers Avenue x R1, (NE)	1	53.2	53.3	53.2	53.2	0.0	+0.1	0.0	41.6	41.7	41.6	FALSE	n/a
19	Spiers Avenue	SE	19 Spiers Avenue x R1	19 Spiers Avenue x R1, (SE)	0	55.4	55.5	55.4	55.4	0.0	+0.1	0.0	43.6	43.7	43.6	FALSE	n/a
19	Spiers Avenue	SE	19 Spiers Avenue x R1	19 Spiers Avenue x R1, (SE)	1	57.5	57.6	57.5	57.6	0.0	+0.1	+0.1	45.5	45.6	45.5	FALSE	n/a
2	Spiers Avenue	E	2 Spiers Avenue x R1	2 Spiers Avenue x R1, (E)	0	62.4	62.4	62.3	62.3	-0.1	0.0	-0.1	49.9	49.9	49.8	FALSE	n/a
2	Spiers Avenue	E	2 Spiers Avenue x R1	2 Spiers Avenue x R1, (E)	1	64.5	64.5	64.5	64.5	0.0	0.0	0.0	51.8	51.8	51.8	FALSE	n/a
2	Spiers Avenue	S	2 Spiers Avenue x R1	2 Spiers Avenue x R1, (S)	0	66.4	66.4	66.4	66.4	0.0	0.0	0.0	53.5	53.5	53.5	FALSE	n/a
2	Spiers Avenue	S	2 Spiers Avenue x R1	2 Spiers Avenue x R1, (S)	1	68.4	68.4	68.4	68.4	0.0	0.0	0.0	55.3	55.3	55.3	TRUE	0.0
2	Spiers Avenue	W	2 Spiers Avenue x R1	2 Spiers Avenue x R1, (W)	0	63.9	63.9	63.9	63.9	0.0	0.0	0.0	51.2	51.2	51.2	FALSE	n/a
2	Spiers Avenue	W	2 Spiers Avenue x R1	2 Spiers Avenue x R1, (W)	1	66.1	66.1	66.1	66.1	0.0	0.0	0.0	53.2	53.2	53.2	FALSE	n/a
20	Spiers Avenue	E	20 Spiers Avenue x R1	20 Spiers Avenue x R1, (E)	0	49.1	49.1	48.8	48.9	-0.3	0.0	-0.2	37.9	37.9	37.7	FALSE	n/a
20	Spiers Avenue	E	20 Spiers Avenue x R1	20 Spiers Avenue x R1, (E)	1	50.6	50.6	50.3	50.4	-0.3	0.0	-0.2	39.3	39.3	39.0	FALSE	n/a
20	Spiers Avenue	S	20 Spiers Avenue x R1	20 Spiers Avenue x R1, (S)	0	48.2	48.3	48.0	48.1	-0.2	+0.1	-0.1	37.1	37.2	36.9	FALSE	n/a
20	Spiers Avenue	S	20 Spiers Avenue x R1	20 Spiers Avenue x R1, (S)	1	49.9	50.0	49.6	49.7	-0.3	+0.1	-0.2	38.6	38.7	38.4	FALSE	n/a
20	Spiers Avenue	S	20 Spiers Avenue x R1	20 Spiers Avenue x R1, (S)	0	48.8	48.9	48.7	48.8	-0.1	+0.1	0.0	37.7	37.7	37.6	FALSE	n/a
20	Spiers Avenue	S	20 Spiers Avenue x R1	20 Spiers Avenue x R1, (S)	1	50.7	50.8	50.6	50.6	-0.1	+0.1	-0.1	39.4	39.5	39.3	FALSE	n/a
20	Spiers Avenue	W	20 Spiers Avenue x R1	20 Spiers Avenue x R1, (W)	0	44.2	44.3	44.2	44.2	0.0	+0.1	0.0	33.5	33.6	33.5	FALSE	n/a
20	Spiers Avenue	W	20 Spiers Avenue x R1	20 Spiers Avenue x R1, (W)	1	46.5	46.6	46.4	46.5	-0.1	+0.1	0.0	35.6	35.7	35.5	FALSE	n/a
20	Spiers Avenue	N	20 Spiers Avenue x R1	20 Spiers Avenue x R1, (N)	0	44.9	45.0	44.3	44.4	-0.6	+0.1	-0.5	34.1	34.2	33.6	FALSE	n/a
20	Spiers Avenue	N	20 Spiers Avenue x R1	20 Spiers Avenue x R1, (N)	1	46.8	46.9	46.2	46.3	-0.6	+0.1	-0.5	35.9	35.9	35.3	FALSE	n/a
20	Spiers Avenue	N	20 Spiers Avenue x R1	20 Spiers Avenue x R1, (N)	0	46.5	46.7	46.1	46.2	-0.4	+0.2	-0.3	35.6	35.8	35.2	FALSE	n/a
20	Spiers Avenue	N	20 Spiers Avenue x R1	20 Spiers Avenue x R1, (N)	1	48.2	48.3	47.7	47.8	-0.5	+0.1	-0.4	37.1	37.2	36.7	FALSE	n/a
21	Spiers Avenue	SE	21 Spiers Avenue x R1	21 Spiers Avenue x R1, (SE)	0	54.0	54.0	53.9	54.0	-0.1	0.0	0.0	42.3	42.3	42.2	FALSE	n/a
21	Spiers Avenue	SE	21 Spiers Avenue x R1	21 Spiers Avenue x R1, (SE)	1	56.2	56.3	56.1	56.2	-0.1	+0.1	0.0	44.3	44.4	44.2	FALSE	n/a
21	Spiers Avenue	SW	21 Spiers Avenue x R1	21 Spiers Avenue x R1, (SW)	0	53.6	53.7	53.6	53.7	0.0	+0.1	+0.1	42.0	42.1	42.0	FALSE	n/a
21	Spiers Avenue	SW	21 Spiers Avenue x R1	21 Spiers Avenue x R1, (SW)	1	55.8	55.9	55.8	55.9	0.0	+0.1	+0.1	44.0	44.0	44.0	FALSE	n/a
21	Spiers Avenue	NW	21 Spiers Avenue x R1	21 Spiers Avenue x R1, (NW)	0	39.2	39.3	39.0	39.1	-0.2	+0.1	-0.1	29.0	29.1	28.8	FALSE	n/a
21	Spiers Avenue	NW	21 Spiers Avenue x R1	21 Spiers Avenue x R1, (NW)	1	41.8	41.9	41.6	41.7	-0.2	+0.1	-0.1	31.4	31.4	31.2	FALSE	n/a
22	Spiers Avenue	N	22 Spiers Avenue x R1	22 Spiers Avenue x R1, (N)	0	42.8	42.9	42.5	42.6	-0.3	+0.1	-0.2	32.3	32.3	32.0	FALSE	n/a
22	Spiers Avenue	N	22 Spiers Avenue x R1	22 Spiers Avenue x R1, (N)	1	45.2	45.3	44.8	44.9	-0.4	+0.1	-0.3	34.4	34.5	34.1	FALSE	n/a
22	Spiers Avenue	N	22 Spiers Avenue x R1	22 Spiers Avenue x R1, (N)	0	42.3	42.4	42.0	42.1	-0.3	+0.1	-0.2	31.8	31.9	31.5	FALSE	n/a
22	Spiers Avenue	N	22 Spiers Avenue x R1	22 Spiers Avenue x R1, (N)	1	44.9	45.0	44.6	44.7	-0.3	+0.1	-0.2	34.1	34.2	33.9	FALSE	n/a
22	Spiers Avenue	E	22 Spiers Avenue x R1	22 Spiers Avenue x R1, (E)	0	43.9	44.0	43.7	43.8	-0.2	+0.1	-0.1	33.2	33.3	33.1	FALSE	n/a
22	Spiers Avenue	E	22 Spiers Avenue x R1	22 Spiers Avenue x R1, (E)	1	46.2	46.3	46.0	46.1	-0.2	+0.1	-0.1	35.3	35.4	35.1	FALSE	n/a
22	Spiers Avenue	S	22 Spiers Avenue x R1	22 Spiers Avenue x R1, (S)	0	50.8	50.9	50.7	50.7	-0.1	+0.1	-0.1	39.5	39.5	39.4	FALSE	n/a
22	Spiers Avenue	S	22 Spiers Avenue x R1	22 Spiers Avenue x R1, (S)	1	52.5	52.6	52.3	52.4	-0.2	+0.1	-0.1	41.0	41.1	40.8	FALSE	n/a
22	Spiers Avenue	W	22 Spiers Avenue x R1	22 Spiers Avenue x R1, (W)	0	48.4	48.4	48.3	48.4	-0.1	0.0	0.0	37.3	37.3	37.2	FALSE	n/a
22	Spiers Avenue	W	22 Spiers Avenue x R1	22 Spiers Avenue x R1, (W)	1	50.3	50.4	50.2	50.3	-0.1	+0.1	0.0	39.0	39.1	38.9	FALSE	n/a
23	Spiers Avenue	NW	23 Spiers Avenue x R1	23 Spiers Avenue x R1, (NW)	0	39.5	39.6	39.3	39.4	-0.2	+0.1	-0.1	29.3	29.4	29.1	FALSE	n/a
23	Spiers Avenue	NW	23 Spiers Avenue x R1	23 Spiers Avenue x R1, (NW)	1	42.2	42.3	42.0	42.1	-0.2	+0.1	-0.1	31.7	31.8	31.5	FALSE	n/a
23	Spiers Avenue	NE	23 Spiers Avenue x R1	23 Spiers Avenue x R1, (NE)	0	47.1	47.1	47.0	47.0	-0.1	0.0	-0.1	36.1	36.1	36.0	FALSE	n/a
23	Spiers Avenue	NE	23 Spiers Avenue x R1	23 Spiers Avenue x R1, (NE)	1	49.1	49.2	49.1	49.1	0.0	+0.1	0.0	37.9	38.0	37.9	FALSE	n/a
23	Spiers Avenue	SE	23 Spiers Avenue x R1	23 Spiers Avenue x R1, (SE)	0	53.6	53.7	53.6	53.7	0.0	+0.1	+0.1	42.0	42.1	42.0	FALSE	n/a
23	Spiers Avenue	SE	23 Spiers Avenue x R1	23 Spiers Avenue x R1, (SE)	1	55.7	55.8	55.7	55.8	0.0	+0.1	+0.1	43.9	44.0	43.9	FALSE	n/a
24	Spiers Avenue	N	24 Spiers Avenue x R1	24 Spiers Avenue x R1, (N)	0	42.1	42.2	41.9	42.0	-0.2	+0.1	-0.1	31.6	31.7	31.4	FALSE	n/a
24	Spiers Avenue	N	24 Spiers Avenue x R1	24 Spiers Avenue x R1, (N)	1	44.6	44.8	44.4	44.5	-0.2	+0.2	-0.1	33.9	34.1	33.7	FALSE	n/a
24	Spiers Avenue	N	24 Spiers Avenue x R1	24 Spiers Avenue x R1, (N)	0	48.0	48.1	47.6	47.7	-0.4	+0.1	-0.3	36.9	37.0	36.6	FALSE	n/a
24	Spiers Avenue	N	24 Spiers Avenue x R1	24 Spiers Avenue x R1, (N)	1	49.1	49.2	48.6	48.7	-0.5	+0.1	-0.4	37.9	38.0	37.5	FALSE	n/a
24	Spiers Avenue	E	24 Spiers Avenue x R1	24 Spiers Avenue x R1, (E)	0	51.0	51.1	50.7	50.8	-0.3	+0.1	-0.2	39.6	39.7	39.4	FALSE	n/a
24	Spiers Avenue	E	24 Spiers Avenue x R1	24 Spiers Avenue x R1, (E)	1	52.1	52.2	51.8	51.9	-0.3	+0.1	-0.2	40.6	40.7	40.4	FALSE	n/a
24	Spiers Avenue	S	24 Spiers Avenue x R1	24 Spiers Avenue x R1, (S)	0	49.5	49.6	49.2	49.4	-0.3	+0.1	-0.1	38.3	38.4	38.0	FALSE	n/a
24	Spiers Avenue	S	24 Spiers Avenue x R1	24 Spiers Avenue

Building No	Street	Façade	Address	Receptor	Floor	dB LA10,18h				Short-term	Long term		dB Lnight,outside			Long-term (night)	
											DM comparison	DS comparison				DM comparison	DS comparison
						DMby	DMfy	DSby	DSfy	DSby-DMby	DMfy-DMby	DSfy-DMby	DMby	DMfy	DSfy	DMfy-DMby	DSfy-DMby
27	Spiers Avenue	NE	27 Spiers Avenue x R1	27 Spiers Avenue x R1, (NE)	1	45.6	45.7	45.4	45.5	-0.2	+0.1	-0.1	34.8	34.9	34.6	FALSE	n/a
27	Spiers Avenue	SE	27 Spiers Avenue x R1	27 Spiers Avenue x R1, (SE)	0	50.9	51.0	50.8	50.9	-0.1	+0.1	0.0	39.5	39.6	39.5	FALSE	n/a
27	Spiers Avenue	SE	27 Spiers Avenue x R1	27 Spiers Avenue x R1, (SE)	1	53.0	53.1	52.9	53.0	-0.1	+0.1	0.0	41.4	41.5	41.3	FALSE	n/a
29	Spiers Avenue	N	29 Spiers Avenue x R1	29 Spiers Avenue x R1, (N)	0	39.4	39.6	39.2	39.3	-0.2	+0.2	-0.1	29.2	29.4	29.0	FALSE	n/a
29	Spiers Avenue	N	29 Spiers Avenue x R1	29 Spiers Avenue x R1, (N)	1	41.9	42.0	41.7	41.8	-0.2	+0.1	-0.1	31.4	31.5	31.3	FALSE	n/a
29	Spiers Avenue	E	29 Spiers Avenue x R1	29 Spiers Avenue x R1, (E)	0	46.4	46.4	46.3	46.4	-0.1	0.0	0.0	35.5	35.5	35.4	FALSE	n/a
29	Spiers Avenue	E	29 Spiers Avenue x R1	29 Spiers Avenue x R1, (E)	1	48.5	48.5	48.4	48.4	-0.1	0.0	-0.1	37.4	37.4	37.3	FALSE	n/a
29	Spiers Avenue	S	29 Spiers Avenue x R1	29 Spiers Avenue x R1, (S)	0	49.7	49.8	49.7	49.7	0.0	+0.1	0.0	38.5	38.6	38.5	FALSE	n/a
29	Spiers Avenue	S	29 Spiers Avenue x R1	29 Spiers Avenue x R1, (S)	1	51.8	51.9	51.7	51.8	-0.1	+0.1	0.0	40.4	40.4	40.3	FALSE	n/a
29	Spiers Avenue	S	29 Spiers Avenue x R1	29 Spiers Avenue x R1, (S)	0	49.8	49.9	49.7	49.8	-0.1	+0.1	0.0	38.6	38.6	38.5	FALSE	n/a
29	Spiers Avenue	S	29 Spiers Avenue x R1	29 Spiers Avenue x R1, (S)	1	51.8	51.9	51.7	51.8	-0.1	+0.1	0.0	40.4	40.4	40.3	FALSE	n/a
29	Spiers Avenue	W	29 Spiers Avenue x R1	29 Spiers Avenue x R1, (W)	0	49.2	49.3	49.2	49.3	0.0	+0.1	+0.1	38.0	38.1	38.0	FALSE	n/a
29	Spiers Avenue	W	29 Spiers Avenue x R1	29 Spiers Avenue x R1, (W)	1	51.4	51.5	51.4	51.4	0.0	+0.1	0.0	40.0	40.1	40.0	FALSE	n/a
29	Spiers Avenue	N	29 Spiers Avenue x R1	29 Spiers Avenue x R1, (N)	0	47.2	47.3	47.2	47.3	0.0	+0.1	+0.1	36.2	36.3	36.2	FALSE	n/a
29	Spiers Avenue	N	29 Spiers Avenue x R1	29 Spiers Avenue x R1, (N)	1	49.3	49.4	49.3	49.4	0.0	+0.1	+0.1	38.1	38.2	38.1	FALSE	n/a
29	Spiers Avenue	W	29 Spiers Avenue x R1	29 Spiers Avenue x R1, (W)	0	46.7	46.8	46.7	46.8	0.0	+0.1	+0.1	35.8	35.9	35.8	FALSE	n/a
29	Spiers Avenue	W	29 Spiers Avenue x R1	29 Spiers Avenue x R1, (W)	1	48.9	49.0	48.9	49.0	0.0	+0.1	+0.1	37.7	37.8	37.7	FALSE	n/a
3	Spiers Avenue	E	3 Spiers Avenue x R1	3 Spiers Avenue x R1, (E)	0	58.8	58.8	58.8	58.8	0.0	0.0	0.0	46.7	46.7	46.7	FALSE	n/a
3	Spiers Avenue	E	3 Spiers Avenue x R1	3 Spiers Avenue x R1, (E)	1	61.0	61.0	61.0	61.0	0.0	0.0	0.0	48.6	48.6	48.6	FALSE	n/a
3	Spiers Avenue	S	3 Spiers Avenue x R1	3 Spiers Avenue x R1, (S)	0	60.2	60.3	60.2	60.3	0.0	+0.1	+0.1	47.9	48.0	47.9	FALSE	n/a
3	Spiers Avenue	S	3 Spiers Avenue x R1	3 Spiers Avenue x R1, (S)	1	62.4	62.4	62.4	62.4	0.0	0.0	0.0	49.9	49.9	49.9	FALSE	n/a
3	Spiers Avenue	W	3 Spiers Avenue x R1	3 Spiers Avenue x R1, (W)	0	59.1	59.2	59.1	59.2	0.0	+0.1	+0.1	46.9	47.0	46.9	FALSE	n/a
3	Spiers Avenue	W	3 Spiers Avenue x R1	3 Spiers Avenue x R1, (W)	1	61.4	61.4	61.4	61.4	0.0	0.0	0.0	49.0	49.0	49.0	FALSE	n/a
31	Spiers Avenue	N	31 Spiers Avenue x R1	31 Spiers Avenue x R1, (N)	0	37.9	38.0	37.8	37.9	-0.1	+0.1	0.0	27.8	27.9	27.8	FALSE	n/a
31	Spiers Avenue	N	31 Spiers Avenue x R1	31 Spiers Avenue x R1, (N)	1	40.5	40.5	40.4	40.5	-0.1	0.0	0.0	30.2	30.2	30.1	FALSE	n/a
31	Spiers Avenue	W	31 Spiers Avenue x R1	31 Spiers Avenue x R1, (W)	0	38.4	38.5	38.3	38.4	-0.1	+0.1	0.0	28.3	28.4	28.2	FALSE	n/a
31	Spiers Avenue	W	31 Spiers Avenue x R1	31 Spiers Avenue x R1, (W)	1	41.1	41.2	41.0	41.1	-0.1	+0.1	0.0	30.7	30.8	30.6	FALSE	n/a
31	Spiers Avenue	N	31 Spiers Avenue x R1	31 Spiers Avenue x R1, (N)	0	40.1	40.2	39.9	40.0	-0.2	+0.1	-0.1	29.8	29.9	29.6	FALSE	n/a
31	Spiers Avenue	N	31 Spiers Avenue x R1	31 Spiers Avenue x R1, (N)	1	43.0	43.1	42.8	42.9	-0.2	+0.1	-0.1	32.4	32.5	32.3	FALSE	n/a
31	Spiers Avenue	E	31 Spiers Avenue x R1	31 Spiers Avenue x R1, (E)	0	46.2	46.3	46.2	46.2	0.0	+0.1	0.0	35.3	35.4	35.3	FALSE	n/a
31	Spiers Avenue	E	31 Spiers Avenue x R1	31 Spiers Avenue x R1, (E)	1	48.4	48.5	48.3	48.4	-0.1	+0.1	0.0	37.3	37.4	37.2	FALSE	n/a
31	Spiers Avenue	S	31 Spiers Avenue x R1	31 Spiers Avenue x R1, (S)	0	49.5	49.6	49.4	49.5	-0.1	+0.1	0.0	38.3	38.4	38.2	FALSE	n/a
31	Spiers Avenue	S	31 Spiers Avenue x R1	31 Spiers Avenue x R1, (S)	1	51.5	51.6	51.4	51.5	-0.1	+0.1	0.0	40.1	40.2	40.0	FALSE	n/a
31	Spiers Avenue	S	31 Spiers Avenue x R1	31 Spiers Avenue x R1, (S)	0	49.6	49.7	49.5	49.6	-0.1	+0.1	0.0	38.4	38.5	38.3	FALSE	n/a
31	Spiers Avenue	S	31 Spiers Avenue x R1	31 Spiers Avenue x R1, (S)	1	51.6	51.7	51.5	51.6	-0.1	+0.1	0.0	40.2	40.3	40.1	FALSE	n/a
31	Spiers Avenue	W	31 Spiers Avenue x R1	31 Spiers Avenue x R1, (W)	0	47.4	47.4	47.3	47.4	-0.1	0.0	0.0	36.4	36.4	36.3	FALSE	n/a
31	Spiers Avenue	W	31 Spiers Avenue x R1	31 Spiers Avenue x R1, (W)	1	49.5	49.5	49.4	49.5	-0.1	0.0	0.0	38.3	38.3	38.2	FALSE	n/a
33	Spiers Avenue	NW	33 Spiers Avenue x R1	33 Spiers Avenue x R1, (NW)	0	39.4	39.5	39.2	39.3	-0.2	+0.1	-0.1	29.2	29.3	29.0	FALSE	n/a
33	Spiers Avenue	NW	33 Spiers Avenue x R1	33 Spiers Avenue x R1, (NW)	1	42.0	42.1	41.8	41.9	-0.2	+0.1	-0.1	31.5	31.6	31.4	FALSE	n/a
33	Spiers Avenue	NE	33 Spiers Avenue x R1	33 Spiers Avenue x R1, (NE)	0	40.6	40.7	40.4	40.6	-0.2	+0.1	0.0	30.3	30.4	30.1	FALSE	n/a
33	Spiers Avenue	NE	33 Spiers Avenue x R1	33 Spiers Avenue x R1, (NE)	1	43.2	43.3	43.0	43.1	-0.2	+0.1	-0.1	32.6	32.7	32.4	FALSE	n/a
33	Spiers Avenue	NW	33 Spiers Avenue x R1	33 Spiers Avenue x R1, (NW)	0	40.7	40.8	40.5	40.6	-0.2	+0.1	-0.1	30.4	30.5	30.2	FALSE	n/a
33	Spiers Avenue	NW	33 Spiers Avenue x R1	33 Spiers Avenue x R1, (NW)	1	43.3	43.4	43.1	43.2	-0.2	+0.1	-0.1	32.7	32.8	32.5	FALSE	n/a
33	Spiers Avenue	NE	33 Spiers Avenue x R1	33 Spiers Avenue x R1, (NE)	0	46.7	46.7	46.6	46.7	-0.1	0.0	0.0	35.8	35.8	35.7	FALSE	n/a
33	Spiers Avenue	NE	33 Spiers Avenue x R1	33 Spiers Avenue x R1, (NE)	1	49.0	49.0	48.9	48.9	-0.1	0.0	-0.1	37.8	37.8	37.7	FALSE	n/a
33	Spiers Avenue	SE	33 Spiers Avenue x R1	33 Spiers Avenue x R1, (SE)	0	49.9	49.9	49.7	49.8	-0.2	0.0	-0.1	38.6	38.6	38.5	FALSE	n/a
33	Spiers Avenue	SE	33 Spiers Avenue x R1	33 Spiers Avenue x R1, (SE)	1	51.9	51.9	51.7	51.8	-0.2	0.0	-0.1	40.4	40.4	40.3	FALSE	n/a
33	Spiers Avenue	SE	33 Spiers Avenue x R1	33 Spiers Avenue x R1, (SE)	0	49.6	49.7	49.5	49.6	-0.1	+0.1	0.0	38.4	38.5	38.3	FALSE	n/a
33	Spiers Avenue	SE	33 Spiers Avenue x R1	33 Spiers Avenue x R1, (SE)	1	51.7	51.7	51.6	51.6	-0.1	0.0	-0.1	40.3	40.3	40.2	FALSE	n/a
33	Spiers Avenue	SW	33 Spiers Avenue x R1	33 Spiers Avenue x R1, (SW)	0	46.3	46.3	46.2	46.3	-0.1	0.0	0.0	35.4	35.4	35.3	FALSE	n/a
33	Spiers Avenue	SW	33 Spiers Avenue x R1	33 Spiers Avenue x R1, (SW)	1	48.5	48.6	48.5	48.5	0.0	+0.1	0.0	37.4	37.5	37.4	FALSE	n/a
35	Spiers Avenue	NW	35 Spiers Avenue x R1	35 Spiers Avenue x R1, (NW)	0	38.0	38.1	37.9	38.0	-0.1	+0.1	0.0	27.9	28.0	27.8	FALSE	n/a
35	Spiers Avenue	NW	35 Spiers Avenue x R1	35 Spiers Avenue x R1, (NW)	1	40.7	40.8	40.6	40.7	-0.1	+0.1	0.0	30.4	30.5	30.3	FALSE	n/a
35	Spiers Avenue	SW	35 Spiers Avenue x R1	35 Spiers Avenue x R1, (SW)	0	38.7	38.8	38.6	38.7	-0.1	+0.1	0.0	28.6	28.7	28.5	FALSE	n/a
35	Spiers Avenue	SW	35 Spiers Avenue x R1	35 Spiers Avenue x R1, (SW)	1	41.5	41.6	41.4	41.5	-0.1	+0.1	0.0	31.1	31.2	31.0	FALSE	n/a
35	Spiers Avenue	NW	35 Spiers Avenue x R1	35 Spiers Avenue x R1, (NW)	0	40.9	41.0	40.7	40.8	-0.2	+0.1	-0.1	30.5	30.6	30.4	FALSE	n/a
35	Spiers Avenue	NW	35 Spiers Avenue x R1	35 Spiers Avenue x R1, (NW)	1	43.4	43.6	43.3	43.4	-0.1	+0.2	0.0	32.8	33.0	32.7	FALSE	n/a
35	Spiers Avenue	NE	35 Spiers Avenue x R1	35 Spiers Avenue x R1, (NE)	0	43.3	43.3	43.1	43.2	-0.2	0.0	-0.1	32.7	32.7	32.5	FALSE	n/a
35	Spiers Avenue	NE	35 Spiers Avenue x R1	35 Spiers Avenue x R1, (NE)	1	45.5	45.6	45.3	45.4	-0.2	+0.1	-0.1	34.7	34.8	34.5	FALSE	n/a
35	Spiers Avenue	SE	35 Spiers Avenue x R1	35 Spiers Avenue x R1, (SE)	0	49.1	49.1	49.0	49.0	-0.1	0.0	-0.1	37.9	37.9	37.8	FALSE	n/a
35	Spiers Avenue	SE	35 Spiers Avenue x R1	35 Spiers Avenue x R1, (SE)	1	51.1	51.2	51.0	51.1	-0.1	+0.1	0.0	39.7	39.8	39.6	FALSE	n/a
35	Spiers Avenue	SE	35 Spiers Avenue x R1	35 Spiers Avenue x R1, (SE)	0	49.7	49.8	49.6	49.7	-0.1	+0.1	0.0	38.5	38.6	38.4	FALSE	n/a
35	Spiers Avenue	SE	35 Spiers Avenue x R1	35 Spiers Avenue x R1, (SE)	1	51.7	51.8	51.6	51.7	-0.1	+0.1	0.0	40.3	40.4	40.2	FALSE	n/a
35	Spiers Avenue	SW	35 Spiers Avenue x R1	35 Spiers Avenue x R1, (SW)	0	47.2	47.2	47.1	47.2	-0.1	0.0	0.0	36.2	36.2	36.1	FALSE	n/a
35	Spiers Avenue	SW	35 Spiers Avenue x R1	35 Spiers Avenue x R1, (SW)	1	49.4	49.4	49.3	49.4	-0.1	0.0	0.0	38.2	38.2	38.1	FALSE	n/a
37	Spiers Avenue	SE	37 Spiers Avenue x R1	37 Spiers Avenue x R1, (SE)	0	48.1	48.2	47.9	48.0	-0.2	+0.1	-0.1	37.0	37.1	36.8	FALSE	n/a
37	Spiers Avenue	SE	37 Spiers Avenue x R1	37 Spiers Avenue x R1, (SE)	1	50.0	50.0	49.8	49.9	-0.2	0.0	-0.1	38.7	38.7	38.6	FALSE	n/a
37	Spiers Avenue	SW	37 Spiers Avenue x R1	37 Spiers Avenue x R1, (SW)	0	48.0	48.0	47.9	48.0	-0.1	0.0	0.0	36.9	36.9	36.8	FALSE	n/a
37	Spiers Avenue	SW	37 Spiers Avenue x R1	37 Spiers Avenue x R1, (SW)	1	50.1	50.1	50.0	50.1	-0.1	0.0	0.0	38.8	38.8	38.7	FALSE	n/a
37	Spiers Avenue	NW	37 Spiers Avenue x R1	37 Spiers Avenue x R1, (NW)	0	39.9	40.0	39.7	39.8	-0.2	+0.1	-0.1	29.6	29.7	29.5	FALSE	n/a
37	Spiers Avenue	NW	37 Spiers Avenue x R1	37 Spiers Avenue x R1, (NW)	1	42.1	42.2	41.9	42.0	-0.2	+0.1	-0.1	31.6	31.7	31.4	FALSE	n/a
39	Spiers Avenue	NW	39 Spiers Avenue x R1	39 Spiers Avenue x R1, (NW)	0	40.0	40.1	39.8	39.9	-0.2	+0.1	-0.1	29.7	29.8	29.6	FALSE	n/a
39	Spiers Avenue	NW	39 Spiers Avenue x R1	39 Spiers Avenue x R1, (NW)	1	42.3	42.4	42.0	42.2	-0.3	+0.1	-0.1	31.8	31.9	31.5	FALSE	n/a
39	Spiers Avenue	NE	39 Spiers Avenue x R1	39 Spiers Avenue x R1, (NE)	0	44.2	44.3	43.7	43.9	-0.5	+0.1	-0.3	33.5	33.6	33.1	FALSE	n/a
39	Spiers Avenue	NE	39 Spiers Avenue x R1	39 Spiers Avenue x R1, (NE)	1	46.0	46.1	45.5	45.6	-0.5	+0.1	-0.4	35.1	35.2	34.7	FALSE	n/a
39	Spiers Avenue	SE	39 Spiers Avenue x R1	39 Spiers Avenue x R1, (SE)	0	46.6	46.7	46.3	46.5	-0.3	+0.1	-0.1	35.7	35.8	35.4	FALSE	n/a
39	Spiers Avenue	SE	39 Spiers Avenue x R1	39 Spiers Avenue x R1, (SE)	1	48.3	48.4	48.0	48.1	-0.3	+0.1	-0.2	37.2	37.3	36.9	FALSE	n/a
4	Spiers Avenue	W	4 Spiers Avenue x R1	4 Spiers Avenue x R1, (W)	0	61.2	61.2	61.2	61.2	0.0	0.0	0.0	48.8	48.8	48.8	FALSE	n/a
4	Spiers Avenue	W	4 Spiers Avenue x R1	4 Spiers Avenue x R1, (W)	1	63.5	63.5	63.5	63.6	0.0	0.0	+0.1	50.9	50.9	50.9	FALSE	n/a
4	Spiers Avenue	N	4 Spiers Avenue x R1	4 Spiers Avenue x R1, (N)	0	44.7	44.8	44.4	44.5	-0.3	+0.1	-0.2	34.0	34.1	33.7	FALSE	n/a
4	Spiers Avenue	N	4 Spiers Avenue x R1	4 Spiers Avenue x R1, (N)	1	46.7	46.8	46.6	46.7	-0.1	+0.1	0.0	35.8	35.9	35.7	FALSE	n/a
4	Spiers Avenue	E	4 Spiers Avenue x R1	4 Spiers Avenue x R1, (E)	0	58.9	58.9	58.8	58.8	-0.1	0.0	-0.1	46.7	46.7	46.7	FALSE	n/a
4	Spiers Avenue	E	4 Spiers Avenue x R1	4 Spiers Avenue x R1, (E)	1	61.0	61.1	61.0	61.0	0.0	+0.1	0.0	48.6	48.7	48.6	FALSE	n/a
41	Spiers Avenue	SE	41 Spiers Avenue x R1	41 Spiers Avenue x R1, (SE)	0	46.9	47.0	46.5	46.6	-0.4	+0.1	-0.3	35.9	36.0	35.6	FALSE	n/a
41	Spiers Avenue	SE	41 Spiers Avenue x R1	41 Spiers Avenue x R1, (SE)	1	48.5	48.6	48.1	48.3	-0.4	+0.1	-0.2	37.4	37.5	37.0	FALSE	n/a
41	Spiers Avenue	SW	41 Spiers Avenue x R1	41 Spiers Avenue x R1, (SW)	0	44.4	44.4	44.2	44.3	-0.2	0.0	-0.1	33.7	33.7	33.5	FALSE	n/a
41	Spiers Avenue	SW	41 Spiers Avenue x R1	41 Spiers Avenue x R1, (SW)	1	46.5	46.5	46.3	46.5	-0.2	0.0	0.0	35.6	35.6	35.4	FALSE	n/a
41	Spiers Avenue	NW	41 Spiers Avenue x R1	41 Spiers Avenue x R1, (NW)	0	39.9	40.0	39.8	39.9	-0.1	+0.1	0.0	29.6	29.7	29.6	FALSE	n/a
41	Spiers Avenue	NW	41 Spiers Avenue x R1	41 Spiers Avenue x R1, (NW)	1	42.2	42.3	42.1	42.2	-0.1	+0.1	0.0	31.7	31.8	31.6	FALSE	n/a
43	Spiers Avenue	NW	43 Spiers Avenue x R1	43 Spiers Avenue x R1, (NW)	0	39.8	39.9	39.6	39.8	-0.2	+0.1	0.0	29.6	29.6	29.4	FALSE	n/a
43	Spiers Avenue	NW	43 Spiers Avenue x R1	43 Spiers Avenue x R1, (NW)	1	42.1	42.2	42.0	42.1	-0.1	+0.1	0.0	31.6	31.7	31.5	FALSE	n/a
43	Spiers Avenue	NE	43 Spiers Avenue x R1	43 Spiers Avenue x R1, (NE)	0	44.1	44.2	43.5	43.6	-0.6	+0.1	-0.5	33.4	33.5	32.9	FALSE	n/a
43	Spiers Avenue	NE	43 Spiers Avenue x R1	43 Spiers Avenue x R1, (NE)	1	45.7	45.9	45.1	45.3	-0.6	+0.2	-0.4	34.9	35.0	34.3	FALSE	n/a
43	Spiers Avenue	SE	43 Spiers Avenue x R1	43 Spiers Avenue x R1, (SE)	0	46.8	46.9	46.4	46.5	-0.4	+0.1	-0.3	35.9	35.9	35.5	FALSE	n/a
43	Spiers Avenue	SE	43 Spiers Avenue x R1	43 Spiers Avenue x R1, (SE)	1	48.4	48.5	48.0	48.1	-0.4	+0.1	-0.3	37.3	37.4	36.9	FALSE	n/a
45	Spiers Avenue	SE	45 Spiers Avenue x R1	45 Spiers Avenue x R1, (SE)	0	46.0	46.1	45.5	45.7	-0.5	+0.1	-0.3	35.1	35.2	34.7	FALSE	n/a
45	Spiers Avenue	SE	45 Spiers Avenue x R1	45 Spiers Avenue x R1, (SE)	1	47.3	47.5	46.8	47.0	-0.5	+0.2	-0.3	36.3	36.5	35.9	FALSE	n/a
45	Spiers Avenue	SE	45 Spiers Avenue x R1	45 Spiers Avenue x R1, (SE)	0	46.2	46.4	45.8	45.9	-0.4	+0.2	-0.3	35.3	35.5	35.0	FALSE	n/a
45	Spiers Avenue	SE	45 Spiers Avenue x R1	45 Spiers Avenue x R1, (SE)	1	47.6	47.8	47.2	47.3	-0.4	+0.2	-0.3	36.6	36.8	36.2	FALSE	n/a
45	Spiers Avenue	SW	45 Spiers Avenue x R1	45 Spiers Avenue x R1, (SW)	0	41.9	41.9	41.7	41.8	-0.2	0.0	-0.1	31.4	31.4	31.3	FALSE	n/a
45	Spiers Avenue	SW	45 Spiers Avenue x R1	45 Spiers Avenue x R1, (SW)	1	44.1	44.2	44.0	44.1	-0.1	+0.1	0.0	33.4	33.5	33.3	FALSE	n/a
45	Spiers Avenue	NW	45 Spiers Avenue x R1	45 Spiers Avenue x R1, (NW)	0	40.0	40.1	39.9	40.0	-0.1	+0.1	0.0	29.7	29.8	29.6	FALSE	n/a
45	Spiers Avenue	NW	45 Spiers Avenue x R1	45 Spiers Avenue x R1, (NW)	1	42.2	42.3	42.1	42.2	-0.1	+0.1	0.0	31.7	31.8	31.6	FALSE	n/a
45	Spiers Avenue	NE	45 Spiers Avenue x R1	45 Spiers Avenue x R1, (NE)	0	40.6	40.7	40.4	40.6	-0.2	+0.1	0.0	30.3	30.4	30.1	FALSE	n/a
45	Spiers Avenue	NE	45 Spiers Avenue x R1	45 Spiers Avenue x R1, (NE)	1	42.8	42.9	42.6	42.8	-0.2	+0.1	0.0	32.3	32.3	32.1	FALSE	n/a
45	Spiers Avenue	NW	45 Spiers Avenue x R1	45 Spiers Avenue x R1, (NW)	0	40.8	40.9	40.6	40.8	-0.2	+0.1	0.0	30.5	30.5	30.3	FALSE	n/a
45	Spiers Avenue	NW	45 Spiers Avenue x R1	45 Spiers Avenue x R1, (NW)	1	43.0	43.1	42.8	42.9	-0.2	+0.1	-0.1	32.4	32.5	32.3	FALSE	n/a
45	Spiers Avenue	NE	45 Spiers Avenue x R1	45 Spiers Avenue x R1, (NE)	0	42.3	42.4	42.1	42.3	-0.2	+0.1	0.0	31.8	31.9	31.6	FALSE	n/a
45	Spiers Avenue	NE	45 Spiers Avenue x R1	45 Spiers Avenue x R1, (NE)	1	44.2	44.3	44.0	44.2	-0.2	+0.1	0.0	33.5	33.6	33.3	FALSE	n/a
47	Spiers Avenue	NW	47 Spiers Avenue x R1	47 Spiers Avenue x R1, (NW)	0	40.2	40.3	40.1	40.2	-0.1	+0.1	0.0	29.9	30.0	29.8	FALSE	n/a
47	Spiers Avenue	NW	47 Spiers Avenue x R1	47 Spiers Avenue x R1, (NW)	1	42.3	42.4	42.1	42.3	-0.2	+0.1	0.0	31.8	31.9	31.6	FALSE	n/a
47	Spiers Avenue	NE	47 Spiers Avenue x R1	47 Spiers Avenue x R1, (NE)	0	41.1	41.2	40.9	41.0	-0.2	+0.1	-0.1	30.7	30.8	30.5	FALSE	n/a
47	Spiers Avenue	NE	47 Spiers Avenue x R1	47 Spiers Avenue x R1, (NE)	1	43.2	43.4	43.0	43.2	-0.2	+0.2	0.0	32.6	32.8	32.4	FALSE	n/a
47	Spiers Avenue	NW	47 Spiers Avenue x R1	47 Spiers Avenue x R1, (NW)	0	41.1	41.3	41.0	41.1	-0.1	+0.2	0.0	30.7	30.9	30.6	FALSE	n/a
47	Spiers Avenue	NW	47 Spiers Avenue x R1	47 Spiers Avenue x R1, (NW)	1	43.3	43.4	43.0	43.2	-0.3	+0.1	-0.1	32.7	32.8	32.4	FALSE	n/a
47	Spiers Avenue	NE	47 Spiers Avenue x R1	47 Spiers Avenue x R1, (NE)	0	43.2	43.3	43.1	43.2	-0.1	+0.1	0.0	32.6	32.7	32.5	FALSE	n/a
47	Spiers Avenue	NE	47 Spiers Avenue x R1	47 Spiers Avenue x R1, (NE)	1	44.9	45.1	44.8	44.9	-0.1	+0.2	0.0	34.1	34.3	34.1	FALSE	n/a
47	Spiers Avenue	SE	47 Spiers Avenue x R1	47 Spiers Avenue x R1, (SE)	0	46.5	46.6	46.1	46.2	-0.4	+0.1	-0.3	35.6	35.7	35.2	FALSE	n/a
47	Spiers Avenue	SE	47 Spiers Avenue x R1	47 Spiers Avenue x R1, (SE)	1	47.6	47.7	47.2	47.3	-0.4	+0.1	-0.3	36.6	36.7	36.2	FALSE	n/a
47	Spiers Avenue	SE	47 Spiers Avenue x R1	47 Spiers Avenue x R1, (SE)	0	46.4	46.5	46.0	46.2	-0.4	+0.1	-0.2	35.5	35.6	35.1	FALSE	n/a
47	Spiers Avenue	SE	47 Spiers Avenue x R1	47 Spiers Avenue x R1, (SE)	1	47.6	47.7	47.2	47.3	-0.4	+0.1	-0.3	36.6	36.7	36.2	FALSE	n/a
47	Spiers Avenue	SW	47 Spiers Avenue x R1	47 Spiers Avenue x R1, (SW)	0	41.1	41.1	40.9	41.0	-0.2	0.0	-0.1	30.7	30.7	30.5	FALSE	n/a
47	Spiers Avenue	SW	47 Spiers Avenue x R1	47 Spiers Avenue x R1, (SW)	1	43.3	43.4	43.2	43.3	-0.1	+0.1	0.0	32.7	32.8	32.6	FALSE	n/a
49	Spiers Avenue	SW	49 Spiers Avenue x R1	49 Spiers Avenue x R1, (SW)	0	42.9	43.0	42.8	42.9	-0.1	+0.1	0.0	32.3	32.4	32.3	FALSE	n/a
49	Spiers Avenue	SW	49 Spiers Avenue x R1	49 Spiers Avenue x R1, (SW)	1	44.8	44.9	44.6	44.7	-0.2	+0.1	-0.1	34.

Building No	Street	Façade	Address	Receptor	Floor	dB LA10,18h				Short-term	Long term		dB Lnight,outside			Long-term (night)	
											DM comparison	DS comparison				DM comparison	DS comparison
						DMby	DMfy	DSby	DSfy	DSby-DMby	DMfy-DMby	DSfy-DMby	DMby	DMfy	DSfy	DMfy-DMby	DSfy-DMby
5	Spiers Avenue	E	5 Spiers Avenue x R1	5 Spiers Avenue x R1, (E)	0	57.1	57.1	57.0	57.0	-0.1	0.0	-0.1	45.1	45.1	45.0	FALSE	n/a
5	Spiers Avenue	E	5 Spiers Avenue x R1	5 Spiers Avenue x R1, (E)	1	59.2	59.2	59.2	59.2	0.0	0.0	0.0	47.0	47.0	47.0	FALSE	n/a
51	Spiers Avenue	S	51 Spiers Avenue x R1	51 Spiers Avenue x R1, (S)	0	44.6	44.7	44.2	44.4	-0.4	+0.1	-0.2	33.9	34.0	33.5	FALSE	n/a
51	Spiers Avenue	S	51 Spiers Avenue x R1	51 Spiers Avenue x R1, (S)	1	46.3	46.4	45.9	46.0	-0.4	+0.1	-0.3	35.4	35.5	35.0	FALSE	n/a
51	Spiers Avenue	W	51 Spiers Avenue x R1	51 Spiers Avenue x R1, (W)	0	39.3	39.4	39.2	39.3	-0.1	+0.1	0.0	29.1	29.2	29.0	FALSE	n/a
51	Spiers Avenue	W	51 Spiers Avenue x R1	51 Spiers Avenue x R1, (W)	1	41.9	42.0	41.8	41.9	-0.1	+0.1	0.0	31.4	31.5	31.4	FALSE	n/a
51	Spiers Avenue	N	51 Spiers Avenue x R1	51 Spiers Avenue x R1, (N)	0	42.8	43.0	42.3	42.5	-0.5	+0.2	-0.3	32.3	32.4	31.8	FALSE	n/a
51	Spiers Avenue	N	51 Spiers Avenue x R1	51 Spiers Avenue x R1, (N)	1	44.4	44.6	43.8	44.0	-0.6	+0.2	-0.4	33.7	33.9	33.2	FALSE	n/a
51	Spiers Avenue	E	51 Spiers Avenue x R1	51 Spiers Avenue x R1, (E)	0	44.8	44.9	44.6	44.8	-0.2	+0.1	0.0	34.1	34.1	33.9	FALSE	n/a
51	Spiers Avenue	E	51 Spiers Avenue x R1	51 Spiers Avenue x R1, (E)	1	46.5	46.6	46.3	46.4	-0.2	+0.1	-0.1	35.6	35.7	35.4	FALSE	n/a
53	Spiers Avenue	S	53 Spiers Avenue x R1	53 Spiers Avenue x R1, (S)	0	43.8	43.9	43.4	43.6	-0.4	+0.1	-0.2	33.2	33.2	32.8	FALSE	n/a
53	Spiers Avenue	S	53 Spiers Avenue x R1	53 Spiers Avenue x R1, (S)	1	45.8	45.9	45.4	45.6	-0.4	+0.1	-0.2	35.0	35.0	34.6	FALSE	n/a
53	Spiers Avenue	W	53 Spiers Avenue x R1	53 Spiers Avenue x R1, (W)	0	41.7	41.8	41.6	41.7	-0.1	+0.1	0.0	31.3	31.4	31.2	FALSE	n/a
53	Spiers Avenue	W	53 Spiers Avenue x R1	53 Spiers Avenue x R1, (W)	1	43.7	43.7	43.5	43.6	-0.2	0.0	-0.1	33.1	33.1	32.9	FALSE	n/a
53	Spiers Avenue	N	53 Spiers Avenue x R1	53 Spiers Avenue x R1, (N)	0	45.2	45.3	44.8	44.9	-0.4	+0.1	-0.3	34.4	34.5	34.1	FALSE	n/a
53	Spiers Avenue	N	53 Spiers Avenue x R1	53 Spiers Avenue x R1, (N)	1	46.3	46.4	45.8	45.9	-0.5	+0.1	-0.4	35.4	35.5	35.0	FALSE	n/a
53	Spiers Avenue	E	53 Spiers Avenue x R1	53 Spiers Avenue x R1, (E)	0	46.4	46.5	46.0	46.2	-0.4	+0.1	-0.2	35.5	35.6	35.1	FALSE	n/a
53	Spiers Avenue	E	53 Spiers Avenue x R1	53 Spiers Avenue x R1, (E)	1	47.6	47.7	47.1	47.2	-0.5	+0.1	-0.4	36.6	36.7	36.1	FALSE	n/a
55	Spiers Avenue	W	55 Spiers Avenue x R1	55 Spiers Avenue x R1, (W)	0	41.9	41.9	41.8	41.8	-0.1	0.0	-0.1	31.4	31.4	31.4	FALSE	n/a
55	Spiers Avenue	W	55 Spiers Avenue x R1	55 Spiers Avenue x R1, (W)	1	44.1	44.1	43.9	44.0	-0.2	0.0	-0.1	33.4	33.4	33.2	FALSE	n/a
55	Spiers Avenue	W	55 Spiers Avenue x R1	55 Spiers Avenue x R1, (W)	0	41.1	41.2	41.0	41.0	-0.1	+0.1	-0.1	30.7	30.8	30.6	FALSE	n/a
55	Spiers Avenue	W	55 Spiers Avenue x R1	55 Spiers Avenue x R1, (W)	1	43.2	43.3	43.0	43.1	-0.2	+0.1	-0.1	32.6	32.7	32.4	FALSE	n/a
55	Spiers Avenue	N	55 Spiers Avenue x R1	55 Spiers Avenue x R1, (N)	0	44.5	44.6	44.0	44.2	-0.5	+0.1	-0.3	33.8	33.9	33.3	FALSE	n/a
55	Spiers Avenue	N	55 Spiers Avenue x R1	55 Spiers Avenue x R1, (N)	1	46.0	46.1	45.4	45.5	-0.6	+0.1	-0.5	35.1	35.2	34.6	FALSE	n/a
55	Spiers Avenue	E	55 Spiers Avenue x R1	55 Spiers Avenue x R1, (E)	0	45.6	45.7	45.2	45.3	-0.4	+0.1	-0.3	34.8	34.9	34.4	FALSE	n/a
55	Spiers Avenue	E	55 Spiers Avenue x R1	55 Spiers Avenue x R1, (E)	1	47.2	47.3	46.7	46.9	-0.5	+0.1	-0.3	36.2	36.3	35.8	FALSE	n/a
55	Spiers Avenue	S	55 Spiers Avenue x R1	55 Spiers Avenue x R1, (S)	0	44.2	44.3	43.6	43.8	-0.6	+0.1	-0.4	33.5	33.6	33.0	FALSE	n/a
55	Spiers Avenue	S	55 Spiers Avenue x R1	55 Spiers Avenue x R1, (S)	1	46.1	46.2	45.4	45.6	-0.7	+0.1	-0.5	35.2	35.3	34.6	FALSE	n/a
55	Spiers Avenue	E	55 Spiers Avenue x R1	55 Spiers Avenue x R1, (E)	0	44.1	44.3	43.6	43.7	-0.5	+0.2	-0.4	33.4	33.6	33.0	FALSE	n/a
55	Spiers Avenue	E	55 Spiers Avenue x R1	55 Spiers Avenue x R1, (E)	1	46.0	46.2	45.4	45.6	-0.6	+0.2	-0.4	35.1	35.3	34.6	FALSE	n/a
55	Spiers Avenue	S	55 Spiers Avenue x R1	55 Spiers Avenue x R1, (S)	0	44.5	44.6	44.0	44.2	-0.5	+0.1	-0.3	33.8	33.9	33.3	FALSE	n/a
55	Spiers Avenue	S	55 Spiers Avenue x R1	55 Spiers Avenue x R1, (S)	1	46.1	46.3	45.6	45.7	-0.5	+0.2	-0.4	35.2	35.4	34.8	FALSE	n/a
57	Spiers Avenue	W	57 Spiers Avenue x R1	57 Spiers Avenue x R1, (W)	0	41.5	41.6	41.4	41.5	-0.1	+0.1	0.0	31.1	31.2	31.0	FALSE	n/a
57	Spiers Avenue	W	57 Spiers Avenue x R1	57 Spiers Avenue x R1, (W)	1	43.8	43.9	43.7	43.8	-0.1	+0.1	0.0	33.2	33.2	33.1	FALSE	n/a
57	Spiers Avenue	W	57 Spiers Avenue x R1	57 Spiers Avenue x R1, (W)	0	40.8	40.9	40.7	40.8	-0.1	+0.1	0.0	30.5	30.5	30.4	FALSE	n/a
57	Spiers Avenue	W	57 Spiers Avenue x R1	57 Spiers Avenue x R1, (W)	1	43.1	43.1	42.9	43.0	-0.2	0.0	-0.1	32.5	32.5	32.3	FALSE	n/a
57	Spiers Avenue	N	57 Spiers Avenue x R1	57 Spiers Avenue x R1, (N)	0	44.8	45.0	44.3	44.5	-0.5	+0.2	-0.3	34.1	34.2	33.6	FALSE	n/a
57	Spiers Avenue	N	57 Spiers Avenue x R1	57 Spiers Avenue x R1, (N)	1	46.2	46.4	45.6	45.8	-0.6	+0.2	-0.4	35.3	35.5	34.8	FALSE	n/a
57	Spiers Avenue	E	57 Spiers Avenue x R1	57 Spiers Avenue x R1, (E)	0	47.3	47.4	46.9	47.0	-0.4	+0.1	-0.3	36.3	36.4	35.9	FALSE	n/a
57	Spiers Avenue	E	57 Spiers Avenue x R1	57 Spiers Avenue x R1, (E)	1	48.5	48.7	48.1	48.2	-0.4	+0.2	-0.3	37.4	37.6	37.0	FALSE	n/a
57	Spiers Avenue	S	57 Spiers Avenue x R1	57 Spiers Avenue x R1, (S)	0	45.1	45.2	44.6	44.7	-0.5	+0.1	-0.4	34.3	34.4	33.9	FALSE	n/a
57	Spiers Avenue	S	57 Spiers Avenue x R1	57 Spiers Avenue x R1, (S)	1	47.0	47.1	46.4	46.5	-0.6	+0.1	-0.5	36.0	36.1	35.5	FALSE	n/a
57	Spiers Avenue	E	57 Spiers Avenue x R1	57 Spiers Avenue x R1, (E)	0	44.9	45.0	44.4	44.5	-0.5	+0.1	-0.4	34.1	34.2	33.7	FALSE	n/a
57	Spiers Avenue	E	57 Spiers Avenue x R1	57 Spiers Avenue x R1, (E)	1	46.8	47.0	46.3	46.4	-0.5	+0.2	-0.4	35.9	36.0	35.4	FALSE	n/a
57	Spiers Avenue	S	57 Spiers Avenue x R1	57 Spiers Avenue x R1, (S)	0	45.8	45.9	45.3	45.5	-0.5	+0.1	-0.3	35.0	35.0	34.5	FALSE	n/a
57	Spiers Avenue	S	57 Spiers Avenue x R1	57 Spiers Avenue x R1, (S)	1	47.4	47.5	46.9	47.0	-0.5	+0.1	-0.4	36.4	36.5	35.9	FALSE	n/a
59	Spiers Avenue	S	59 Spiers Avenue x R1	59 Spiers Avenue x R1, (S)	0	45.4	45.5	45.1	45.3	-0.3	+0.1	-0.1	34.6	34.7	34.3	FALSE	n/a
59	Spiers Avenue	S	59 Spiers Avenue x R1	59 Spiers Avenue x R1, (S)	1	47.0	47.1	46.7	46.9	-0.3	+0.1	-0.1	36.0	36.1	35.8	FALSE	n/a
59	Spiers Avenue	W	59 Spiers Avenue x R1	59 Spiers Avenue x R1, (W)	0	41.9	41.9	41.8	41.9	-0.1	0.0	0.0	31.4	31.4	31.4	FALSE	n/a
59	Spiers Avenue	W	59 Spiers Avenue x R1	59 Spiers Avenue x R1, (W)	1	44.0	44.1	43.9	44.0	-0.1	+0.1	0.0	33.3	33.4	33.2	FALSE	n/a
59	Spiers Avenue	N	59 Spiers Avenue x R1	59 Spiers Avenue x R1, (N)	0	43.4	43.5	42.7	42.9	-0.7	+0.1	-0.5	32.8	32.9	32.2	FALSE	n/a
59	Spiers Avenue	N	59 Spiers Avenue x R1	59 Spiers Avenue x R1, (N)	1	45.2	45.4	44.5	44.7	-0.7	+0.2	-0.5	34.4	34.6	33.8	FALSE	n/a
6	Spiers Avenue	SW	6 Spiers Avenue x R1	6 Spiers Avenue x R1, (SW)	0	51.5	51.5	51.5	51.5	0.0	0.0	0.0	40.1	40.1	40.1	FALSE	n/a
6	Spiers Avenue	SW	6 Spiers Avenue x R1	6 Spiers Avenue x R1, (SW)	1	53.7	53.7	53.7	53.7	0.0	0.0	0.0	42.1	42.1	42.1	FALSE	n/a
6	Spiers Avenue	SW	6 Spiers Avenue x R1	6 Spiers Avenue x R1, (SW)	0	50.8	50.8	50.8	50.8	0.0	0.0	0.0	39.5	39.5	39.5	FALSE	n/a
6	Spiers Avenue	SW	6 Spiers Avenue x R1	6 Spiers Avenue x R1, (SW)	1	52.9	53.0	52.9	53.0	0.0	+0.1	+0.1	41.3	41.4	41.3	FALSE	n/a
6	Spiers Avenue	NW	6 Spiers Avenue x R1	6 Spiers Avenue x R1, (NW)	0	41.1	41.2	41.0	41.1	-0.1	+0.1	0.0	30.7	30.8	30.6	FALSE	n/a
6	Spiers Avenue	NW	6 Spiers Avenue x R1	6 Spiers Avenue x R1, (NW)	1	43.6	43.7	43.4	43.5	-0.2	+0.1	-0.1	33.0	33.1	32.8	FALSE	n/a
6	Spiers Avenue	NE	6 Spiers Avenue x R1	6 Spiers Avenue x R1, (NE)	0	46.7	46.8	46.4	46.5	-0.3	+0.1	-0.2	35.8	35.9	35.5	FALSE	n/a
6	Spiers Avenue	NE	6 Spiers Avenue x R1	6 Spiers Avenue x R1, (NE)	1	48.7	48.8	48.4	48.5	-0.3	+0.1	-0.2	37.6	37.7	37.3	FALSE	n/a
6	Spiers Avenue	SE	6 Spiers Avenue x R1	6 Spiers Avenue x R1, (SE)	0	47.8	47.8	47.5	47.6	-0.3	0.0	-0.2	36.8	36.8	36.5	FALSE	n/a
6	Spiers Avenue	SE	6 Spiers Avenue x R1	6 Spiers Avenue x R1, (SE)	1	49.8	49.9	49.6	49.7	-0.2	+0.1	-0.1	38.6	38.6	38.4	FALSE	n/a
6	Spiers Avenue	NE	6 Spiers Avenue x R1	6 Spiers Avenue x R1, (NE)	0	47.3	47.4	47.1	47.2	-0.2	+0.1	-0.1	36.3	36.4	36.1	FALSE	n/a
6	Spiers Avenue	NE	6 Spiers Avenue x R1	6 Spiers Avenue x R1, (NE)	1	49.4	49.5	49.2	49.2	-0.2	+0.1	-0.2	38.2	38.3	38.0	FALSE	n/a
6	Spiers Avenue	SE	6 Spiers Avenue x R1	6 Spiers Avenue x R1, (SE)	0	48.5	48.6	48.3	48.4	-0.2	+0.1	-0.1	37.4	37.5	37.2	FALSE	n/a
6	Spiers Avenue	SE	6 Spiers Avenue x R1	6 Spiers Avenue x R1, (SE)	1	50.6	50.6	50.4	50.5	-0.2	0.0	-0.1	39.3	39.3	39.1	FALSE	n/a
61	Spiers Avenue	N	61 Spiers Avenue x R1	61 Spiers Avenue x R1, (N)	0	43.6	43.7	42.9	43.0	-0.7	+0.1	-0.6	33.0	33.1	32.3	FALSE	n/a
61	Spiers Avenue	N	61 Spiers Avenue x R1	61 Spiers Avenue x R1, (N)	1	45.4	45.6	44.7	44.9	-0.7	+0.2	-0.5	34.6	34.8	34.0	FALSE	n/a
61	Spiers Avenue	E	61 Spiers Avenue x R1	61 Spiers Avenue x R1, (E)	0	44.5	44.6	44.3	44.4	-0.2	+0.1	-0.1	33.8	33.9	33.6	FALSE	n/a
61	Spiers Avenue	E	61 Spiers Avenue x R1	61 Spiers Avenue x R1, (E)	1	46.5	46.6	46.2	46.4	-0.3	+0.1	-0.1	35.6	35.7	35.3	FALSE	n/a
61	Spiers Avenue	S	61 Spiers Avenue x R1	61 Spiers Avenue x R1, (S)	0	45.6	45.7	45.3	45.4	-0.3	+0.1	-0.2	34.8	34.9	34.5	FALSE	n/a
61	Spiers Avenue	S	61 Spiers Avenue x R1	61 Spiers Avenue x R1, (S)	1	47.2	47.3	46.9	47.1	-0.3	+0.1	-0.1	36.2	36.3	35.9	FALSE	n/a
63	Spiers Avenue	S	63 Spiers Avenue x R1	63 Spiers Avenue x R1, (S)	0	45.8	46.0	45.6	45.7	-0.2	+0.2	-0.1	35.0	35.1	34.8	FALSE	n/a
63	Spiers Avenue	S	63 Spiers Avenue x R1	63 Spiers Avenue x R1, (S)	1	47.5	47.6	47.2	47.3	-0.3	+0.1	-0.2	36.5	36.6	36.2	FALSE	n/a
63	Spiers Avenue	W	63 Spiers Avenue x R1	63 Spiers Avenue x R1, (W)	0	42.5	42.5	42.4	42.5	-0.1	0.0	0.0	32.0	32.0	31.9	FALSE	n/a
63	Spiers Avenue	W	63 Spiers Avenue x R1	63 Spiers Avenue x R1, (W)	1	44.6	44.7	44.5	44.6	-0.1	+0.1	0.0	33.9	34.0	33.8	FALSE	n/a
63	Spiers Avenue	N	63 Spiers Avenue x R1	63 Spiers Avenue x R1, (N)	0	45.3	45.5	44.9	45.0	-0.4	+0.2	-0.3	34.5	34.7	34.1	FALSE	n/a
63	Spiers Avenue	N	63 Spiers Avenue x R1	63 Spiers Avenue x R1, (N)	1	46.7	46.9	46.1	46.3	-0.6	+0.2	-0.4	35.8	35.9	35.2	FALSE	n/a
65	Spiers Avenue	N	65 Spiers Avenue x R1	65 Spiers Avenue x R1, (N)	0	46.5	46.6	46.1	46.2	-0.4	+0.1	-0.3	35.6	35.7	35.2	FALSE	n/a
65	Spiers Avenue	N	65 Spiers Avenue x R1	65 Spiers Avenue x R1, (N)	1	47.6	47.7	47.1	47.3	-0.5	+0.1	-0.3	36.6	36.7	36.1	FALSE	n/a
65	Spiers Avenue	E	65 Spiers Avenue x R1	65 Spiers Avenue x R1, (E)	0	47.3	47.4	47.1	47.2	-0.2	+0.1	-0.1	36.3	36.4	36.1	FALSE	n/a
65	Spiers Avenue	E	65 Spiers Avenue x R1	65 Spiers Avenue x R1, (E)	1	48.8	48.9	48.6	48.7	-0.2	+0.1	-0.1	37.7	37.7	37.5	FALSE	n/a
65	Spiers Avenue	S	65 Spiers Avenue x R1	65 Spiers Avenue x R1, (S)	0	46.2	46.3	46.0	46.1	-0.2	+0.1	-0.1	35.3	35.4	35.1	FALSE	n/a
65	Spiers Avenue	S	65 Spiers Avenue x R1	65 Spiers Avenue x R1, (S)	1	47.9	48.0	47.6	47.7	-0.3	+0.1	-0.2	36.8	36.9	36.6	FALSE	n/a
67	Spiers Avenue	S	67 Spiers Avenue x R1	67 Spiers Avenue x R1, (S)	0	47.5	47.6	47.3	47.4	-0.2	+0.1	-0.1	36.5	36.6	36.3	FALSE	n/a
67	Spiers Avenue	S	67 Spiers Avenue x R1	67 Spiers Avenue x R1, (S)	1	49.2	49.3	48.9	49.1	-0.3	+0.1	-0.1	38.0	38.1	37.7	FALSE	n/a
67	Spiers Avenue	W	67 Spiers Avenue x R1	67 Spiers Avenue x R1, (W)	0	45.7	45.7	45.5	45.6	-0.2	0.0	-0.1	34.9	34.9	34.7	FALSE	n/a
67	Spiers Avenue	W	67 Spiers Avenue x R1	67 Spiers Avenue x R1, (W)	1	47.5	47.6	47.4	47.5	-0.1	+0.1	0.0	36.5	36.6	36.4	FALSE	n/a
67	Spiers Avenue	N	67 Spiers Avenue x R1	67 Spiers Avenue x R1, (N)	0	45.1	45.2	44.6	44.8	-0.5	+0.1	-0.3	34.3	34.4	33.9	FALSE	n/a
67	Spiers Avenue	N	67 Spiers Avenue x R1	67 Spiers Avenue x R1, (N)	1	46.8	46.9	46.2	46.4	-0.6	+0.1	-0.4	35.9	35.9	35.3	FALSE	n/a
69	Spiers Avenue	N	69 Spiers Avenue x R1	69 Spiers Avenue x R1, (N)	0	43.8	44.0	43.2	43.3	-0.6	+0.2	-0.5	33.2	33.3	32.6	FALSE	n/a
69	Spiers Avenue	N	69 Spiers Avenue x R1	69 Spiers Avenue x R1, (N)	1	46.1	46.3	45.5	45.6	-0.6	+0.2	-0.5	35.2	35.4	34.7	FALSE	n/a
69	Spiers Avenue	E	69 Spiers Avenue x R1	69 Spiers Avenue x R1, (E)	0	48.1	48.2	47.8	47.9	-0.3	+0.1	-0.2	37.0	37.1	36.8	FALSE	n/a
69	Spiers Avenue	E	69 Spiers Avenue x R1	69 Spiers Avenue x R1, (E)	1	49.4	49.5	49.1	49.2	-0.3	+0.1	-0.2	38.2	38.3	37.9	FALSE	n/a
69	Spiers Avenue	S	69 Spiers Avenue x R1	69 Spiers Avenue x R1, (S)	0	47.0	47.1	46.7	46.8	-0.3	+0.1	-0.2	36.0	36.1	35.8	FALSE	n/a
69	Spiers Avenue	S	69 Spiers Avenue x R1	69 Spiers Avenue x R1, (S)	1	48.6	48.7	48.2	48.4	-0.4	+0.1	-0.2	37.5	37.6	37.1	FALSE	n/a
7	Spiers Avenue	SE	7 Spiers Avenue x R1	7 Spiers Avenue x R1, (SE)	0	55.6	55.6	55.6	55.6	0.0	0.0	0.0	43.8	43.8	43.8	FALSE	n/a
7	Spiers Avenue	SE	7 Spiers Avenue x R1	7 Spiers Avenue x R1, (SE)	1	57.8	57.9	57.8	57.9	0.0	+0.1	+0.1	45.8	45.8	45.8	FALSE	n/a
7	Spiers Avenue	SW	7 Spiers Avenue x R1	7 Spiers Avenue x R1, (SW)	0	55.5	55.5	55.4	55.5	-0.1	0.0	0.0	43.7	43.7	43.6	FALSE	n/a
7	Spiers Avenue	SW	7 Spiers Avenue x R1	7 Spiers Avenue x R1, (SW)	1	57.6	57.7	57.6	57.7	0.0	+0.1	+0.1	45.6	45.7	45.6	FALSE	n/a
7	Spiers Avenue	SE	7 Spiers Avenue x R1	7 Spiers Avenue x R1, (SE)	0	55.7	55.8	55.7	55.7	0.0	+0.1	0.0	43.9	44.0	43.9	FALSE	n/a
7	Spiers Avenue	SE	7 Spiers Avenue x R1	7 Spiers Avenue x R1, (SE)	1	57.9	57.9	57.9	57.9	0.0	0.0	0.0	45.8	45.8	45.8	FALSE	n/a
7	Spiers Avenue	SW	7 Spiers Avenue x R1	7 Spiers Avenue x R1, (SW)	0	55.6	55.7	55.6	55.6	0.0	+0.1	0.0	43.8	43.9	43.8	FALSE	n/a
7	Spiers Avenue	SW	7 Spiers Avenue x R1	7 Spiers Avenue x R1, (SW)	1	57.8	57.9	57.8	57.9	0.0	+0.1	+0.1	45.8	45.8	45.8	FALSE	n/a
7	Spiers Avenue	NW	7 Spiers Avenue x R1	7 Spiers Avenue x R1, (NW)	0	40.6	40.7	40.5	40.6	-0.1	+0.1	0.0	30.3	30.4	30.2	FALSE	n/a
7	Spiers Avenue	NW	7 Spiers Avenue x R1	7 Spiers Avenue x R1, (NW)	1	43.1	43.2	43.0	43.0	-0.1	+0.1	-0.1	32.5	32.6	32.4	FALSE	n/a
7	Spiers Avenue	NE	7 Spiers Avenue x R1	7 Spiers Avenue x R1, (NE)	0	49.0	49.1	48.9	49.0	-0.1	+0.1	0.0	37.8	37.9	37.7	FALSE	n/a
7	Spiers Avenue	NE	7 Spiers Avenue x R1	7 Spiers Avenue x R1, (NE)	1	51.1	51.2	51.0	51.1	-0.1	+0.1	0.0	39.7	39.8	39.6	FALSE	n/a
7	Spiers Avenue	NE	7 Spiers Avenue x R1	7 Spiers Avenue x R1, (NE)	0	53.9	53.9	53.8	53.9	-0.1	0.0	0.0	42.2	42.2	42.2	FALSE	n/a
7	Spiers Avenue	NE	7 Spiers Avenue x R1	7 Spiers Avenue x R1, (NE)	1	56.0	56.0	56.0	56.0	0.0	0.0	0.0	44.1	44.1	44.1	FALSE	n/a
8	Spiers Avenue	SW	8 Spiers Avenue x R1	8 Spiers Avenue x R1, (SW)	0	50.0	50.0	50.0	50.0	0.0	0.0	0.0	38.7	38.7	38.7	FALSE	n/a
8	Spiers Avenue	SW	8 Spiers Avenue x R1	8 Spiers Avenue x R1, (SW)	1	52.2	52.2	52.2	52.2	0.0	0.0	0.0	40.7	40.7	40.7	FALSE	n/a
8	Spiers Avenue	SW	8 Spiers Avenue x R1	8 Spiers Avenue x R1, (SW)	0	49.3	49.3	49.2	49.3	-0.1	0.0	0.0	38.1	38.1	38.0	FALSE	n/a
8	Spiers Avenue	SW	8 Spiers Avenue x R1	8 Spiers Avenue x R1, (SW)	1	51.4	51.5	51.4	51.4	0.0	+0.1	0.0	40.0	40.1	40.0	FALSE	n/a
8	Spiers Avenue	NW	8 Spiers Avenue x R1	8 Spiers Avenue x R1, (NW)	0	40.4	40.5	40.2	40.3	-0.2	+0.1	-0.1	30.1	30.2	29.9	FALSE	n/a
8	Spiers Avenue	NW	8 Spiers Avenue x R1	8 Spiers Avenue x R1, (NW)	1	42.9	42.9	42.7	42.8	-0.2	0.0	-0.1	32.3	32.3	32.2	FALSE	n/a
8	Spiers Avenue	NE	8 Spiers Avenue x R1	8 Spiers Avenue x R1, (NE)	0	44.8	44.9	44.5	44.7	-0.3	+0.1	-0.1	34.1	34.1	33.8	FALSE	n/a
8	Spiers Avenue	NE	8 Spiers Avenue x R1	8 Spiers Avenue x R1, (NE)	1	46.6	46.7	46.4	46.5	-0.2	+0.1	-0.1	35.7	35.8	35.5	FALSE	n/a
8	Spiers Avenue	SE	8 Spiers Avenue x R1	8 Spiers Avenue x R1, (SE)	0	45.0	45.1	44.8	44.9	-0.2	+0.1	-0.1	34.2	34.3	34.1	FALSE	n/a
8	Spiers Avenue	SE	8 Spiers Avenue x R1	8 Spiers Avenue x R1, (SE)	1	46.9	47.0	46.7	46.8	-0.2	+0.1	-0.1	35.9	36.0	35.8	FALSE	n/a
8	Spiers Avenue	NE	8 Spiers Avenue x R1	8 Spiers Avenue x R1, (NE)	0	44.7	44.8	44.4	44.5	-0.3	+0.1	-0.2	34.0	34.1	33.7	FALSE	n/a
8	Spiers Avenue	NE	8 Spiers Avenue x R1	8 Spiers Avenue x R1, (NE)	1	46.7	46.8	46.4	46.5	-0.3	+0.1	-0.2	35.8	35.9	35.5	FALSE	n/a
8	Spiers Avenue	SE	8 Spiers Avenue x R1	8 Spiers Avenue x R1, (SE)	0	42.4	42.5	42.2	42.3	-0.2	+0.1	-0.1	31.9	32.0	31.7	FALSE	n/a
8	Spiers Avenue	SE	8 Spiers Avenue x R1	8 Spiers Avenue x R1, (SE)	1	44.7	44.7	44.5	44.6	-0.2	0.0	-0.1	34.0	34.0	33.8	FALSE	n/a
9	Spiers Avenue	E	9 Spiers Avenue x R1	9 Spiers Avenue x R1, (E)	0	45.4	45.5	45.2	45.3	-0.2	+0.1	-0.1	34.6	34.7	34.4	FALSE	n/a
9	Spiers Avenue	E	9 Spiers Avenue x R1	9 Spiers Avenue x R1, (E)	1	47.4

Building No	Street	Façade	Address	Receptor	Floor	dB LA10,18h				Short-term	Long term		dB Lnight,outside			Long-term (night)	
											DM comparison	DS comparison				DM comparison	DS comparison
						DMby	DMfy	DSby	DSfy	DSby-DMby	DMfy-DMby	DSfy-DMby	DMby	DMfy	DSfy	DMfy-DMby	DSfy-DMby
2	Spiersland Way	W	2 Spiersland Way x R1	2 Spiersland Way x R1, (W)	1	44.8	45.0	47.9	48.2	+3.1	+0.2	+3.4	34.1	34.2	36.8	FALSE	n/a
2	Spiersland Way	S	2 Spiersland Way x R1	2 Spiersland Way x R1, (S)	0	42.2	42.4	45.7	46.0	+3.5	+0.2	+3.8	31.7	31.9	34.9	FALSE	n/a
2	Spiersland Way	S	2 Spiersland Way x R1	2 Spiersland Way x R1, (S)	1	45.1	45.3	48.4	48.7	+3.3	+0.2	+3.6	34.3	34.5	37.3	FALSE	n/a
2	Spiersland Way	W	2 Spiersland Way x R1	2 Spiersland Way x R1, (W)	0	54.2	54.4	55.5	55.8	+1.3	+0.2	+1.6	42.5	42.7	43.7	FALSE	n/a
2	Spiersland Way	W	2 Spiersland Way x R1	2 Spiersland Way x R1, (W)	1	56.4	56.5	57.3	57.6	+0.9	+0.1	+1.2	44.5	44.6	45.3	FALSE	n/a
2	Spiersland Way	N	2 Spiersland Way x R1	2 Spiersland Way x R1, (N)	0	41.9	42.0	45.5	45.8	+3.6	+0.1	+3.9	31.4	31.5	34.7	FALSE	n/a
2	Spiersland Way	N	2 Spiersland Way x R1	2 Spiersland Way x R1, (N)	1	44.9	45.0	48.5	48.7	+3.6	+0.1	+3.8	34.1	34.2	37.4	FALSE	n/a
2	Spiersland Way	W	2 Spiersland Way x R1	2 Spiersland Way x R1, (W)	0	54.4	54.5	55.9	56.2	+1.5	+0.1	+1.8	42.7	42.8	44.0	FALSE	n/a
2	Spiersland Way	W	2 Spiersland Way x R1	2 Spiersland Way x R1, (W)	1	56.6	56.8	58.0	58.3	+1.4	+0.2	+1.7	44.7	44.9	45.9	FALSE	n/a
2	Spiersland Way	N	2 Spiersland Way x R1	2 Spiersland Way x R1, (N)	0	55.3	55.5	56.4	56.7	+1.1	+0.2	+1.4	43.5	43.7	44.5	FALSE	n/a
2	Spiersland Way	N	2 Spiersland Way x R1	2 Spiersland Way x R1, (N)	1	57.6	57.8	58.8	59.1	+1.2	+0.2	+1.5	45.6	45.8	46.7	FALSE	n/a
2	Spiersland Way	E	2 Spiersland Way x R1	2 Spiersland Way x R1, (E)	0	51.7	51.8	52.1	52.4	+0.4	+0.1	+0.7	40.3	40.4	40.6	FALSE	n/a
2	Spiersland Way	E	2 Spiersland Way x R1	2 Spiersland Way x R1, (E)	1	54.0	54.2	54.2	54.5	+0.2	+0.2	+0.5	42.3	42.5	42.5	FALSE	n/a
1	St Andrews Place	SW	1 St Andrews Place x R1	1 St Andrews Place x R1, (SW)	0	54.7	54.7	54.7	54.7	0.0	0.0	0.0	43.0	43.0	43.0	FALSE	n/a
1	St Andrews Place	SW	1 St Andrews Place x R1	1 St Andrews Place x R1, (SW)	1	56.9	56.9	56.9	56.9	0.0	0.0	0.0	44.9	44.9	44.9	FALSE	n/a
1	St Andrews Place	SW	1 St Andrews Place x R1	1 St Andrews Place x R1, (SW)	0	54.0	54.0	53.9	54.0	-0.1	0.0	0.0	42.3	42.3	42.2	FALSE	n/a
1	St Andrews Place	SW	1 St Andrews Place x R1	1 St Andrews Place x R1, (SW)	1	56.2	56.2	56.2	56.2	0.0	0.0	0.0	44.3	44.3	44.3	FALSE	n/a
1	St Andrews Place	NW	1 St Andrews Place x R1	1 St Andrews Place x R1, (NW)	0	44.6	44.7	44.6	44.7	0.0	+0.1	+0.1	33.9	34.0	33.9	FALSE	n/a
1	St Andrews Place	NW	1 St Andrews Place x R1	1 St Andrews Place x R1, (NW)	1	46.8	46.9	46.8	46.9	0.0	+0.1	+0.1	35.9	35.9	35.9	FALSE	n/a
1	St Andrews Place	NE	1 St Andrews Place x R1	1 St Andrews Place x R1, (NE)	0	48.0	48.1	47.8	47.8	-0.2	+0.1	-0.2	36.9	37.0	36.8	FALSE	n/a
1	St Andrews Place	NE	1 St Andrews Place x R1	1 St Andrews Place x R1, (NE)	1	50.2	50.2	50.0	50.0	-0.2	0.0	-0.2	38.9	38.9	38.7	FALSE	n/a
1	St Andrews Place	SE	1 St Andrews Place x R1	1 St Andrews Place x R1, (SE)	0	48.5	48.6	48.5	48.5	0.0	+0.1	0.0	37.4	37.5	37.4	FALSE	n/a
1	St Andrews Place	SE	1 St Andrews Place x R1	1 St Andrews Place x R1, (SE)	1	50.8	50.8	50.7	50.7	-0.1	0.0	-0.1	39.5	39.5	39.4	FALSE	n/a
1	St Andrews Place	NE	1 St Andrews Place x R1	1 St Andrews Place x R1, (NE)	0	46.3	46.4	46.2	46.3	-0.1	+0.1	0.0	35.4	35.5	35.3	FALSE	n/a
1	St Andrews Place	NE	1 St Andrews Place x R1	1 St Andrews Place x R1, (NE)	1	48.5	48.6	48.4	48.5	-0.1	+0.1	0.0	37.4	37.5	37.3	FALSE	n/a
1	St Andrews Place	SE	1 St Andrews Place x R1	1 St Andrews Place x R1, (SE)	0	54.5	54.5	54.5	54.5	0.0	0.0	0.0	42.8	42.8	42.8	FALSE	n/a
1	St Andrews Place	SE	1 St Andrews Place x R1	1 St Andrews Place x R1, (SE)	1	56.7	56.7	56.6	56.7	-0.1	0.0	0.0	44.8	44.8	44.7	FALSE	n/a
10	St Andrews Place	S	10 St Andrews Place x R1	10 St Andrews Place x R1, (S)	0	52.7	52.7	52.6	52.6	-0.1	0.0	-0.1	41.2	41.2	41.1	FALSE	n/a
10	St Andrews Place	S	10 St Andrews Place x R1	10 St Andrews Place x R1, (S)	1	54.5	54.6	54.4	54.5	-0.1	+0.1	0.0	42.8	42.9	42.7	FALSE	n/a
10	St Andrews Place	W	10 St Andrews Place x R1	10 St Andrews Place x R1, (W)	0	48.3	48.4	48.3	48.3	0.0	+0.1	0.0	37.2	37.3	37.2	FALSE	n/a
10	St Andrews Place	W	10 St Andrews Place x R1	10 St Andrews Place x R1, (W)	1	50.4	50.5	50.4	50.4	0.0	+0.1	0.0	39.1	39.2	39.1	FALSE	n/a
10	St Andrews Place	N	10 St Andrews Place x R1	10 St Andrews Place x R1, (N)	0	44.7	44.9	44.2	44.3	-0.5	+0.2	-0.4	34.0	34.1	33.5	FALSE	n/a
10	St Andrews Place	N	10 St Andrews Place x R1	10 St Andrews Place x R1, (N)	1	46.7	46.8	46.1	46.2	-0.6	+0.1	-0.5	35.8	35.9	35.2	FALSE	n/a
10	St Andrews Place	E	10 St Andrews Place x R1	10 St Andrews Place x R1, (E)	0	49.5	49.6	49.3	49.4	-0.2	+0.1	-0.1	38.3	38.4	38.1	FALSE	n/a
10	St Andrews Place	E	10 St Andrews Place x R1	10 St Andrews Place x R1, (E)	1	51.2	51.3	50.9	51.0	-0.3	+0.1	-0.2	39.8	39.9	39.5	FALSE	n/a
10	St Andrews Place	N	10 St Andrews Place x R1	10 St Andrews Place x R1, (N)	0	49.8	49.9	49.5	49.6	-0.3	+0.1	-0.2	38.6	38.6	38.3	FALSE	n/a
10	St Andrews Place	N	10 St Andrews Place x R1	10 St Andrews Place x R1, (N)	1	51.4	51.5	51.2	51.3	-0.2	+0.1	-0.1	40.0	40.1	39.8	FALSE	n/a
10	St Andrews Place	E	10 St Andrews Place x R1	10 St Andrews Place x R1, (E)	0	52.2	52.2	52.0	52.1	-0.2	0.0	-0.1	40.7	40.7	40.5	FALSE	n/a
10	St Andrews Place	E	10 St Andrews Place x R1	10 St Andrews Place x R1, (E)	1	53.9	54.0	53.7	53.8	-0.2	+0.1	-0.1	42.2	42.3	42.1	FALSE	n/a
11	St Andrews Place	W	11 St Andrews Place x R1	11 St Andrews Place x R1, (W)	0	51.9	51.9	51.8	51.9	-0.1	0.0	0.0	40.4	40.4	40.4	FALSE	n/a
11	St Andrews Place	W	11 St Andrews Place x R1	11 St Andrews Place x R1, (W)	1	53.8	53.8	53.7	53.8	-0.1	0.0	0.0	42.2	42.2	42.1	FALSE	n/a
11	St Andrews Place	N	11 St Andrews Place x R1	11 St Andrews Place x R1, (N)	0	44.7	44.8	44.1	44.2	-0.6	+0.1	-0.5	34.0	34.1	33.4	FALSE	n/a
11	St Andrews Place	N	11 St Andrews Place x R1	11 St Andrews Place x R1, (N)	1	46.9	47.0	46.4	46.5	-0.5	+0.1	-0.4	35.9	36.0	35.5	FALSE	n/a
11	St Andrews Place	E	11 St Andrews Place x R1	11 St Andrews Place x R1, (E)	0	51.4	51.4	51.3	51.4	-0.1	0.0	0.0	40.0	40.0	39.9	FALSE	n/a
11	St Andrews Place	E	11 St Andrews Place x R1	11 St Andrews Place x R1, (E)	1	53.0	53.1	52.8	52.9	-0.2	+0.1	-0.1	41.4	41.5	41.3	FALSE	n/a
12	St Andrews Place	E	12 St Andrews Place x R1	12 St Andrews Place x R1, (E)	0	53.8	53.9	53.9	54.0	+0.1	+0.1	+0.2	42.2	42.2	42.2	FALSE	n/a
12	St Andrews Place	E	12 St Andrews Place x R1	12 St Andrews Place x R1, (E)	1	55.4	55.4	55.4	55.5	0.0	0.0	+0.1	43.6	43.6	43.6	FALSE	n/a
12	St Andrews Place	S	12 St Andrews Place x R1	12 St Andrews Place x R1, (S)	0	55.0	55.1	55.2	55.2	+0.2	+0.1	+0.2	43.2	43.3	43.4	FALSE	n/a
12	St Andrews Place	S	12 St Andrews Place x R1	12 St Andrews Place x R1, (S)	1	56.7	56.8	56.8	56.8	+0.1	+0.1	+0.1	44.8	44.9	44.9	FALSE	n/a
12	St Andrews Place	W	12 St Andrews Place x R1	12 St Andrews Place x R1, (W)	0	53.4	53.4	53.4	53.4	0.0	0.0	0.0	41.8	41.8	41.8	FALSE	n/a
12	St Andrews Place	W	12 St Andrews Place x R1	12 St Andrews Place x R1, (W)	1	55.2	55.3	55.2	55.2	0.0	+0.1	0.0	43.4	43.5	43.4	FALSE	n/a
13	St Andrews Place	NW	13 St Andrews Place x R1	13 St Andrews Place x R1, (NW)	0	55.5	55.5	55.5	55.5	0.0	0.0	0.0	43.7	43.7	43.7	FALSE	n/a
13	St Andrews Place	NW	13 St Andrews Place x R1	13 St Andrews Place x R1, (NW)	1	57.5	57.5	57.5	57.5	0.0	0.0	0.0	45.5	45.5	45.5	FALSE	n/a
13	St Andrews Place	NE	13 St Andrews Place x R1	13 St Andrews Place x R1, (NE)	0	48.5	48.6	49.7	49.8	+1.2	+0.1	+1.3	37.4	37.5	38.5	FALSE	n/a
13	St Andrews Place	NE	13 St Andrews Place x R1	13 St Andrews Place x R1, (NE)	1	50.1	50.3	50.8	50.9	+0.7	+0.2	+0.8	38.8	39.0	39.5	FALSE	n/a
13	St Andrews Place	SE	13 St Andrews Place x R1	13 St Andrews Place x R1, (SE)	0	60.1	60.1	60.1	60.1	0.0	0.0	0.0	47.8	47.8	47.8	FALSE	n/a
13	St Andrews Place	SE	13 St Andrews Place x R1	13 St Andrews Place x R1, (SE)	1	61.8	61.8	61.7	61.8	-0.1	0.0	0.0	49.4	49.4	49.3	FALSE	n/a
14	St Andrews Place	SE	14 St Andrews Place x R1	14 St Andrews Place x R1, (SE)	0	61.8	61.8	61.8	61.8	0.0	0.0	0.0	49.4	49.4	49.4	FALSE	n/a
14	St Andrews Place	SE	14 St Andrews Place x R1	14 St Andrews Place x R1, (SE)	1	63.7	63.7	63.7	63.7	0.0	0.0	0.0	51.1	51.1	51.1	FALSE	n/a
14	St Andrews Place	SW	14 St Andrews Place x R1	14 St Andrews Place x R1, (SW)	0	63.2	63.2	63.2	63.2	0.0	0.0	0.0	50.6	50.6	50.6	FALSE	n/a
14	St Andrews Place	SW	14 St Andrews Place x R1	14 St Andrews Place x R1, (SW)	1	65.4	65.4	65.4	65.4	0.0	0.0	0.0	52.6	52.6	52.6	FALSE	n/a
14	St Andrews Place	NW	14 St Andrews Place x R1	14 St Andrews Place x R1, (NW)	0	57.3	57.3	57.2	57.2	-0.1	0.0	-0.1	45.3	45.3	45.2	FALSE	n/a
14	St Andrews Place	NW	14 St Andrews Place x R1	14 St Andrews Place x R1, (NW)	1	59.3	59.3	59.3	59.3	0.0	0.0	0.0	47.1	47.1	47.1	FALSE	n/a
15	St Andrews Place	N	15 St Andrews Place x R1	15 St Andrews Place x R1, (N)	0	49.2	49.3	49.0	49.1	-0.2	+0.1	-0.1	38.0	38.1	37.8	FALSE	n/a
15	St Andrews Place	N	15 St Andrews Place x R1	15 St Andrews Place x R1, (N)	1	51.6	51.7	51.5	51.5	-0.1	+0.1	-0.1	40.2	40.3	40.1	FALSE	n/a
15	St Andrews Place	E	15 St Andrews Place x R1	15 St Andrews Place x R1, (E)	0	61.8	61.8	61.8	61.8	0.0	0.0	0.0	49.4	49.4	49.4	FALSE	n/a
15	St Andrews Place	E	15 St Andrews Place x R1	15 St Andrews Place x R1, (E)	1	64.0	64.0	64.0	64.0	0.0	0.0	0.0	51.3	51.3	51.3	FALSE	n/a
15	St Andrews Place	S	15 St Andrews Place x R1	15 St Andrews Place x R1, (S)	0	65.6	65.6	65.6	65.6	0.0	0.0	0.0	52.8	52.8	52.8	FALSE	n/a
15	St Andrews Place	S	15 St Andrews Place x R1	15 St Andrews Place x R1, (S)	1	67.7	67.7	67.7	67.7	0.0	0.0	0.0	54.7	54.7	54.7	FALSE	n/a
16	St Andrews Place	S	16 St Andrews Place x R1	16 St Andrews Place x R1, (S)	0	65.6	65.6	65.6	65.6	0.0	0.0	0.0	52.8	52.8	52.8	FALSE	n/a
16	St Andrews Place	S	16 St Andrews Place x R1	16 St Andrews Place x R1, (S)	1	67.8	67.8	67.8	67.8	0.0	0.0	0.0	54.8	54.8	54.8	FALSE	n/a
16	St Andrews Place	W	16 St Andrews Place x R1	16 St Andrews Place x R1, (W)	0	62.2	62.2	62.2	62.2	0.0	0.0	0.0	49.7	49.7	49.7	FALSE	n/a
16	St Andrews Place	W	16 St Andrews Place x R1	16 St Andrews Place x R1, (W)	1	64.4	64.4	64.4	64.4	0.0	0.0	0.0	51.7	51.7	51.7	FALSE	n/a
16	St Andrews Place	N	16 St Andrews Place x R1	16 St Andrews Place x R1, (N)	0	53.5	53.5	53.4	53.5	-0.1	0.0	0.0	41.9	41.9	41.8	FALSE	n/a
16	St Andrews Place	N	16 St Andrews Place x R1	16 St Andrews Place x R1, (N)	1	55.4	55.4	55.3	55.4	-0.1	0.0	0.0	43.6	43.6	43.5	FALSE	n/a
17	St Andrews Place	N	17 St Andrews Place x R1	17 St Andrews Place x R1, (N)	0	46.9	47.0	47.4	47.5	+0.5	+0.1	+0.6	35.9	36.0	36.4	FALSE	n/a
17	St Andrews Place	N	17 St Andrews Place x R1	17 St Andrews Place x R1, (N)	1	48.8	48.9	48.9	49.0	+0.1	+0.1	+0.2	37.7	37.7	37.7	FALSE	n/a
17	St Andrews Place	E	17 St Andrews Place x R1	17 St Andrews Place x R1, (E)	0	58.9	58.9	58.9	58.9	0.0	0.0	0.0	46.7	46.7	46.7	FALSE	n/a
17	St Andrews Place	E	17 St Andrews Place x R1	17 St Andrews Place x R1, (E)	1	61.1	61.2	61.1	61.1	0.0	+0.1	0.0	48.7	48.8	48.7	FALSE	n/a
17	St Andrews Place	S	17 St Andrews Place x R1	17 St Andrews Place x R1, (S)	0	63.9	63.9	63.9	63.9	0.0	0.0	0.0	51.2	51.2	51.2	FALSE	n/a
17	St Andrews Place	S	17 St Andrews Place x R1	17 St Andrews Place x R1, (S)	1	66.0	66.0	66.0	66.0	0.0	0.0	0.0	53.1	53.1	53.1	FALSE	n/a
18	St Andrews Place	S	18 St Andrews Place x R1	18 St Andrews Place x R1, (S)	0	64.1	64.1	64.1	64.1	0.0	0.0	0.0	51.4	51.4	51.4	FALSE	n/a
18	St Andrews Place	S	18 St Andrews Place x R1	18 St Andrews Place x R1, (S)	1	66.2	66.3	66.2	66.2	0.0	+0.1	0.0	53.3	53.4	53.3	FALSE	n/a
18	St Andrews Place	W	18 St Andrews Place x R1	18 St Andrews Place x R1, (W)	0	59.0	59.1	59.0	59.0	0.0	+0.1	0.0	46.8	46.9	46.8	FALSE	n/a
18	St Andrews Place	W	18 St Andrews Place x R1	18 St Andrews Place x R1, (W)	1	61.3	61.3	61.2	61.3	-0.1	0.0	0.0	48.9	48.9	48.8	FALSE	n/a
18	St Andrews Place	N	18 St Andrews Place x R1	18 St Andrews Place x R1, (N)	0	46.6	46.7	47.0	47.1	+0.4	+0.1	+0.5	35.7	35.8	36.0	FALSE	n/a
18	St Andrews Place	N	18 St Andrews Place x R1	18 St Andrews Place x R1, (N)	1	48.4	48.5	48.5	48.6	+0.1	+0.1	+0.2	37.3	37.4	37.4	FALSE	n/a
19	St Andrews Place	N	19 St Andrews Place x R1	19 St Andrews Place x R1, (N)	0	46.4	46.5	46.7	46.8	+0.3	+0.1	+0.4	35.5	35.6	35.8	FALSE	n/a
19	St Andrews Place	N	19 St Andrews Place x R1	19 St Andrews Place x R1, (N)	1	48.3	48.4	48.3	48.4	0.0	+0.1	+0.1	37.2	37.3	37.2	FALSE	n/a
19	St Andrews Place	E	19 St Andrews Place x R1	19 St Andrews Place x R1, (E)	0	60.4	60.4	60.3	60.4	-0.1	0.0	0.0	48.1	48.1	48.0	FALSE	n/a
19	St Andrews Place	E	19 St Andrews Place x R1	19 St Andrews Place x R1, (E)	1	62.5	62.5	62.5	62.5	0.0	0.0	0.0	50.0	50.0	50.0	FALSE	n/a
19	St Andrews Place	S	19 St Andrews Place x R1	19 St Andrews Place x R1, (S)	0	64.6	64.6	64.6	64.6	0.0	0.0	0.0	51.9	51.9	51.9	FALSE	n/a
19	St Andrews Place	S	19 St Andrews Place x R1	19 St Andrews Place x R1, (S)	1	66.7	66.7	66.7	66.7	0.0	0.0	0.0	53.8	53.8	53.8	FALSE	n/a
2	St Andrews Place	S	2 St Andrews Place x R1	2 St Andrews Place x R1, (S)	0	54.2	54.2	54.2	54.2	0.0	0.0	0.0	42.5	42.5	42.5	FALSE	n/a
2	St Andrews Place	S	2 St Andrews Place x R1	2 St Andrews Place x R1, (S)	1	56.2	56.2	56.2	56.2	0.0	0.0	0.0	44.3	44.3	44.3	FALSE	n/a
2	St Andrews Place	W	2 St Andrews Place x R1	2 St Andrews Place x R1, (W)	0	52.2	52.2	52.2	52.2	0.0	0.0	0.0	40.7	40.7	40.7	FALSE	n/a
2	St Andrews Place	W	2 St Andrews Place x R1	2 St Andrews Place x R1, (W)	1	54.4	54.4	54.4	54.4	0.0	0.0	0.0	42.7	42.7	42.7	FALSE	n/a
2	St Andrews Place	N	2 St Andrews Place x R1	2 St Andrews Place x R1, (N)	0	43.1	43.2	42.4	42.5	-0.7	+0.1	-0.6	32.5	32.6	31.9	FALSE	n/a
2	St Andrews Place	N	2 St Andrews Place x R1	2 St Andrews Place x R1, (N)	1	45.3	45.4	44.6	44.7	-0.7	+0.1	-0.6	34.5	34.6	33.9	FALSE	n/a
20	St Andrews Place	S	20 St Andrews Place x R1	20 St Andrews Place x R1, (S)	0	64.5	64.5	64.4	64.5	-0.1	0.0	0.0	51.8	51.8	51.7	FALSE	n/a
20	St Andrews Place	S	20 St Andrews Place x R1	20 St Andrews Place x R1, (S)	1	66.7	66.7	66.7	66.7	0.0	0.0	0.0	53.8	53.8	53.8	FALSE	n/a
20	St Andrews Place	W	20 St Andrews Place x R1	20 St Andrews Place x R1, (W)	0	58.8	58.8	58.8	58.8	0.0	0.0	0.0	46.7	46.7	46.7	FALSE	n/a
20	St Andrews Place	W	20 St Andrews Place x R1	20 St Andrews Place x R1, (W)	1	60.9	60.9	60.9	60.9	0.0	0.0	0.0	48.5	48.5	48.5	FALSE	n/a
20	St Andrews Place	N	20 St Andrews Place x R1	20 St Andrews Place x R1, (N)	0	46.3	46.4	46.5	46.6	+0.2	+0.1	+0.3	35.4	35.5	35.6	FALSE	n/a
20	St Andrews Place	N	20 St Andrews Place x R1	20 St Andrews Place x R1, (N)	1	48.1	48.2	48.1	48.2	0.0	+0.1	+0.1	37.0	37.1	37.0	FALSE	n/a
21	St Andrews Place	N	21 St Andrews Place x R1	21 St Andrews Place x R1, (N)	0	46.1	46.2	46.3	46.4	+0.2	+0.1	+0.3	35.2	35.3	35.4	FALSE	n/a
21	St Andrews Place	N	21 St Andrews Place x R1	21 St Andrews Place x R1, (N)	1	48.0	48.1	47.9	48.0	-0.1	+0.1	0.0	36.9	37.0	36.8	FALSE	n/a
21	St Andrews Place	E	21 St Andrews Place x R1	21 St Andrews Place x R1, (E)	0	59.9	59.9	59.9	59.9	0.0	0.0	0.0	47.6	47.6	47.6	FALSE	n/a
21	St Andrews Place	E	21 St Andrews Place x R1	21 St Andrews Place x R1, (E)	1	62.1	62.1	62.1	62.1	0.0	0.0	0.0	49.6	49.6	49.6	FALSE	n/a
21	St Andrews Place	S	21 St Andrews Place x R1	21 St Andrews Place x R1, (S)	0	64.7	64.7	64.7	64.7	0.0	0.0	0.0	52.0	52.0	52.0	FALSE	n/a
21	St Andrews Place	S	21 St Andrews Place x R1	21 St Andrews Place x R1, (S)	1	66.9	66.9	66.8	66.9	-0.1	0.0	0.0	53.9	53.9	53.9	FALSE	n/a
22	St Andrews Place	S	22 St Andrews Place x R1	22 St Andrews Place x R1, (S)	0	64.6	64.6	64.6	64.6	0.0	0.0	0.0	51.9	51.9	51.9	FALSE	n/a
22	St Andrews Place	S	22 St Andrews Place x R1	22 St Andrews Place x R1, (S)	1	66.8	66.8	66.8	66.8	0.0	0.0	0.0	53.9	53.9	53.9	FALSE	n/a
22	St Andrews Place	W	22 St Andrews Place x R1	22 St Andrews Place x R1, (W)	0	57.0	57.0	57.0	57.0	0.0	0.0	0.0	45.0	45.0	45.0	FALSE	n/a
22	St Andrews Place	W	22 St Andrews Place x R1	22 St Andrews Place x R1, (W)	1	59.2	59.2	59.2	59.2	0.0	0.0	0.0	47.0	47.0	47.0	FALSE	n/a
22	St Andrews Place	N	22 St Andrews Place x R1	22 St Andrews Place x R1, (N)	0	45.7	45.8	45.5	45.6	-0.2	+0.1	-0.1	34.9	35.0	34.7	FALSE	n/a
22	St Andrews Place	N	22 St Andrews Place x R1	22 St Andrews Place x R1, (N)	1	47.7	47.8	47.6	47.7	-0.1	+0.1	0.0	36.7	36.8	36.6	FALSE	n/a
23	St Andrews Place	S	23 St Andrews Place x R1	23 St Andrews Place x R1, (S)	0	65.7	65.7	65.7	65.7	0.0	0.0	0.0	52.9	52.9	52.9	FALSE	n/a
23	St Andrews Place	S	23 St Andrews Place x R1	23 St Andrews Place x R1, (S)	1	67.9	67.9	67.9	67.9	0.0	0.0	0.0	54.8	54.8	54.8	FALSE	n/a
23	St Andrews Place	W	23 St Andrews Place x R1	23 St Andrews Place x R1, (W)	0	63.2	63.2	63.2	63.2	0.0	0.0	0.0	50.6	50.6	50.6	FALSE	n/a
23	St Andrews Place	W	23 St Andrews Place x R1	23 St Andrews Place x R1, (W)	1	65.4	65.4	65.4	65.4	0.0	0.0	0.0	52.6	52.6	52.6	FALSE	n/a
23	St Andrews Place	S	23 St Andrews Place x R1	23 St Andrews Place x R1, (S)	0	62.9	62.9	62.9	62.9	0.0	0.0	0.0	50.3	50.3	50.3	FALSE	n/a
23	St Andrews Place	S	23 St Andrews Place x R1	23 St Andrews Place x R1, (S)	1	65.1	65.1	65.1	65.1	0.0	0.0	0.0	52.3	52.3	52.3	FALSE	n/a
23	St Andrews Place	W	23 St Andrews Place x R1	23 St Andrews Place x R1, (W)	0	61.7	61.7	61.7	61.7	0.0	0.0	0.0	49.3	49.3	49.3	FALSE	n/a
23	St Andrews Place	W	23 St Andrews Place x R1	23 St Andrews Place x R1, (W)	1	63.8	63.8	63.8	63.8	0.0	0.0	0.0	51.2	51.2	51.2	FALSE	n/a
23	St Andrews Place	N	23 St Andrews Place x R1	23 St Andrews Place x R1, (N)	0	45.0	45.1	44.5	44.6	-0.5	+0.1	-0.4	34.2	34.3	33.8	FALSE	n/a
23	St Andrews Place	N	23 St Andrews Place x R1	23 St Andrews Place x R1, (N)	1	47.3	47.4	46.9	47.0	-0.4	+0.1	-0.3	36.3	36.4	35.9	FALSE	n/a
23	St Andrews Place	N	23 St Andrews Place x R1	23 St Andrews Place x R1, (N)	0	44.2	44.3	43.8	43.8	-0.4	+0.1	-0.4	33.5	33.6	33.2	FALSE	n/a
23	St Andrews Place	N	23 St Andrews Place x R1	23 St Andrews Place x R1, (N)	1	46.6	46.7	46.2	46.3	-0.4	+0.1	-0.3	35.7	35

Building No	Street	Façade	Address	Receptor	Floor	dB LA10,18h				Short-term	Long term		dB Lnight,outside			Long-term (night)	
											DM comparison	DS comparison				DM comparison	DS comparison
						DMby	DMfy	DSby	DSfy	DSby-DMby	DMfy-DMby	DSfy-DMby	DMby	DMfy	DSfy	DMfy-DMby	DSfy-DMby
4	St Andrews Place	W	4 St Andrews Place x R1	4 St Andrews Place x R1, (W)	0	51.6	51.6	51.5	51.6	-0.1	0.0	0.0	40.2	40.2	40.1	FALSE	n/a
4	St Andrews Place	W	4 St Andrews Place x R1	4 St Andrews Place x R1, (W)	1	53.8	53.8	53.8	53.8	0.0	0.0	0.0	42.2	42.2	42.2	FALSE	n/a
4	St Andrews Place	N	4 St Andrews Place x R1	4 St Andrews Place x R1, (N)	0	48.0	48.0	47.9	48.0	-0.1	0.0	0.0	36.9	36.9	36.8	FALSE	n/a
4	St Andrews Place	N	4 St Andrews Place x R1	4 St Andrews Place x R1, (N)	1	50.2	50.2	50.1	50.2	-0.1	0.0	0.0	38.9	38.9	38.8	FALSE	n/a
4	St Andrews Place	W	4 St Andrews Place x R1	4 St Andrews Place x R1, (W)	0	47.1	47.1	47.1	47.1	0.0	0.0	0.0	36.1	36.1	36.1	FALSE	n/a
4	St Andrews Place	W	4 St Andrews Place x R1	4 St Andrews Place x R1, (W)	1	49.3	49.4	49.3	49.3	0.0	+0.1	0.0	38.1	38.2	38.1	FALSE	n/a
4	St Andrews Place	N	4 St Andrews Place x R1	4 St Andrews Place x R1, (N)	0	44.0	44.1	43.3	43.4	-0.7	+0.1	-0.6	33.3	33.4	32.7	FALSE	n/a
4	St Andrews Place	N	4 St Andrews Place x R1	4 St Andrews Place x R1, (N)	1	46.1	46.2	45.4	45.5	-0.7	+0.1	-0.6	35.2	35.3	34.6	FALSE	n/a
4	St Andrews Place	E	4 St Andrews Place x R1	4 St Andrews Place x R1, (E)	0	46.3	46.3	46.2	46.3	-0.1	0.0	0.0	35.4	35.4	35.3	FALSE	n/a
4	St Andrews Place	E	4 St Andrews Place x R1	4 St Andrews Place x R1, (E)	1	48.5	48.5	48.4	48.5	-0.1	0.0	0.0	37.4	37.4	37.3	FALSE	n/a
5	St Andrews Place	S	5 St Andrews Place x R1	5 St Andrews Place x R1, (S)	0	51.8	51.8	51.7	51.8	-0.1	0.0	0.0	40.4	40.4	40.3	FALSE	n/a
5	St Andrews Place	S	5 St Andrews Place x R1	5 St Andrews Place x R1, (S)	1	53.8	53.9	53.8	53.8	0.0	+0.1	0.0	42.2	42.2	42.2	FALSE	n/a
5	St Andrews Place	S	5 St Andrews Place x R1	5 St Andrews Place x R1, (S)	0	51.6	51.7	51.6	51.6	0.0	+0.1	0.0	40.2	40.3	40.2	FALSE	n/a
5	St Andrews Place	S	5 St Andrews Place x R1	5 St Andrews Place x R1, (S)	1	53.7	53.7	53.6	53.7	-0.1	0.0	0.0	42.1	42.1	42.0	FALSE	n/a
5	St Andrews Place	W	5 St Andrews Place x R1	5 St Andrews Place x R1, (W)	0	46.2	46.2	46.2	46.2	0.0	0.0	0.0	35.3	35.3	35.3	FALSE	n/a
5	St Andrews Place	W	5 St Andrews Place x R1	5 St Andrews Place x R1, (W)	1	48.5	48.5	48.5	48.5	0.0	0.0	0.0	37.4	37.4	37.4	FALSE	n/a
5	St Andrews Place	N	5 St Andrews Place x R1	5 St Andrews Place x R1, (N)	0	44.5	44.6	43.9	44.0	-0.6	+0.1	-0.5	33.8	33.9	33.2	FALSE	n/a
5	St Andrews Place	N	5 St Andrews Place x R1	5 St Andrews Place x R1, (N)	1	46.6	46.7	45.9	46.1	-0.7	+0.1	-0.5	35.7	35.8	35.0	FALSE	n/a
5	St Andrews Place	N	5 St Andrews Place x R1	5 St Andrews Place x R1, (N)	0	44.3	44.4	43.7	43.8	-0.6	+0.1	-0.5	33.6	33.7	33.1	FALSE	n/a
5	St Andrews Place	N	5 St Andrews Place x R1	5 St Andrews Place x R1, (N)	1	46.4	46.5	45.8	45.9	-0.6	+0.1	-0.5	35.5	35.6	35.0	FALSE	n/a
5	St Andrews Place	E	5 St Andrews Place x R1	5 St Andrews Place x R1, (E)	0	49.5	49.6	49.5	49.5	0.0	+0.1	0.0	38.3	38.4	38.3	FALSE	n/a
5	St Andrews Place	E	5 St Andrews Place x R1	5 St Andrews Place x R1, (E)	1	51.8	51.8	51.8	51.8	0.0	0.0	0.0	40.4	40.4	40.4	FALSE	n/a
6	St Andrews Place	S	6 St Andrews Place x R1	6 St Andrews Place x R1, (S)	0	51.8	51.9	51.8	51.9	0.0	+0.1	+0.1	40.4	40.4	40.4	FALSE	n/a
6	St Andrews Place	S	6 St Andrews Place x R1	6 St Andrews Place x R1, (S)	1	54.0	54.0	53.9	54.0	-0.1	0.0	0.0	42.3	42.3	42.2	FALSE	n/a
6	St Andrews Place	W	6 St Andrews Place x R1	6 St Andrews Place x R1, (W)	0	48.1	48.1	48.0	48.1	-0.1	0.0	0.0	37.0	37.0	36.9	FALSE	n/a
6	St Andrews Place	W	6 St Andrews Place x R1	6 St Andrews Place x R1, (W)	1	50.3	50.3	50.3	50.3	0.0	0.0	0.0	39.0	39.0	39.0	FALSE	n/a
6	St Andrews Place	N	6 St Andrews Place x R1	6 St Andrews Place x R1, (N)	0	44.2	44.4	43.7	43.8	-0.5	+0.2	-0.4	33.5	33.7	33.1	FALSE	n/a
6	St Andrews Place	N	6 St Andrews Place x R1	6 St Andrews Place x R1, (N)	1	46.3	46.5	45.7	45.9	-0.6	+0.2	-0.4	35.4	35.6	34.9	FALSE	n/a
7	St Andrews Place	N	7 St Andrews Place x R1	7 St Andrews Place x R1, (N)	0	44.1	44.3	43.6	43.7	-0.5	+0.2	-0.4	33.4	33.6	33.0	FALSE	n/a
7	St Andrews Place	N	7 St Andrews Place x R1	7 St Andrews Place x R1, (N)	1	46.3	46.4	45.8	45.9	-0.5	+0.1	-0.4	35.4	35.5	35.0	FALSE	n/a
7	St Andrews Place	E	7 St Andrews Place x R1	7 St Andrews Place x R1, (E)	0	51.3	51.3	51.2	51.2	-0.1	0.0	-0.1	39.9	39.9	39.8	FALSE	n/a
7	St Andrews Place	E	7 St Andrews Place x R1	7 St Andrews Place x R1, (E)	1	53.4	53.4	53.3	53.4	-0.1	0.0	0.0	41.8	41.8	41.7	FALSE	n/a
7	St Andrews Place	S	7 St Andrews Place x R1	7 St Andrews Place x R1, (S)	0	52.1	52.2	52.1	52.1	0.0	+0.1	0.0	40.6	40.7	40.6	FALSE	n/a
7	St Andrews Place	S	7 St Andrews Place x R1	7 St Andrews Place x R1, (S)	1	54.2	54.2	54.1	54.2	-0.1	0.0	0.0	42.5	42.5	42.4	FALSE	n/a
8	St Andrews Place	S	8 St Andrews Place x R1	8 St Andrews Place x R1, (S)	0	52.8	52.9	52.8	52.8	0.0	+0.1	0.0	41.3	41.3	41.3	FALSE	n/a
8	St Andrews Place	S	8 St Andrews Place x R1	8 St Andrews Place x R1, (S)	1	54.9	54.9	54.8	54.9	-0.1	0.0	0.0	43.1	43.1	43.1	FALSE	n/a
8	St Andrews Place	W	8 St Andrews Place x R1	8 St Andrews Place x R1, (W)	0	48.1	48.1	48.1	48.1	0.0	0.0	0.0	37.0	37.0	37.0	FALSE	n/a
8	St Andrews Place	W	8 St Andrews Place x R1	8 St Andrews Place x R1, (W)	1	50.3	50.3	50.3	50.3	0.0	0.0	0.0	39.0	39.0	39.0	FALSE	n/a
8	St Andrews Place	N	8 St Andrews Place x R1	8 St Andrews Place x R1, (N)	0	43.1	43.2	42.7	42.8	-0.4	+0.1	-0.3	32.5	32.6	32.2	FALSE	n/a
8	St Andrews Place	N	8 St Andrews Place x R1	8 St Andrews Place x R1, (N)	1	45.7	45.8	45.3	45.4	-0.4	+0.1	-0.3	34.9	35.0	34.5	FALSE	n/a
9	St Andrews Place	N	9 St Andrews Place x R1	9 St Andrews Place x R1, (N)	0	42.9	43.0	42.7	42.8	-0.2	+0.1	-0.1	32.3	32.4	32.2	FALSE	n/a
9	St Andrews Place	N	9 St Andrews Place x R1	9 St Andrews Place x R1, (N)	1	45.5	45.6	45.2	45.3	-0.3	+0.1	-0.2	34.7	34.8	34.4	FALSE	n/a
9	St Andrews Place	E	9 St Andrews Place x R1	9 St Andrews Place x R1, (E)	0	52.8	52.8	52.6	52.7	-0.2	0.0	-0.1	41.3	41.3	41.1	FALSE	n/a
9	St Andrews Place	E	9 St Andrews Place x R1	9 St Andrews Place x R1, (E)	1	54.6	54.6	54.5	54.5	-0.1	0.0	-0.1	42.9	42.9	42.8	FALSE	n/a
9	St Andrews Place	S	9 St Andrews Place x R1	9 St Andrews Place x R1, (S)	0	53.6	53.6	53.5	53.5	-0.1	0.0	-0.1	42.0	42.0	41.9	FALSE	n/a
9	St Andrews Place	S	9 St Andrews Place x R1	9 St Andrews Place x R1, (S)	1	55.5	55.5	55.4	55.4	-0.1	0.0	-0.1	43.7	43.7	43.6	FALSE	n/a
1	St Inans Drive	E	1 St Inans Drive x R1	1 St Inans Drive x R1, (E)	0	54.0	54.1	56.1	56.0	+2.1	+0.1	+2.0	42.3	42.4	44.2	FALSE	n/a
1	St Inans Drive	E	1 St Inans Drive x R1	1 St Inans Drive x R1, (E)	1	54.2	54.3	56.2	56.1	+2.0	+0.1	+1.9	42.5	42.6	44.3	FALSE	n/a
1	St Inans Drive	S	1 St Inans Drive x R1	1 St Inans Drive x R1, (S)	0	59.3	59.4	61.7	61.6	+2.4	+0.1	+2.3	47.1	47.2	49.3	FALSE	n/a
1	St Inans Drive	S	1 St Inans Drive x R1	1 St Inans Drive x R1, (S)	1	59.3	59.3	61.6	61.6	+2.3	0.0	+2.3	47.1	47.1	49.2	FALSE	n/a
1	St Inans Drive	W	1 St Inans Drive x R1	1 St Inans Drive x R1, (W)	0	52.0	52.0	54.1	54.1	+2.1	0.0	+2.1	40.5	40.5	42.4	FALSE	n/a
1	St Inans Drive	W	1 St Inans Drive x R1	1 St Inans Drive x R1, (W)	1	52.2	52.2	54.3	54.3	+2.1	0.0	+2.1	40.7	40.7	42.6	FALSE	n/a
10	St Inans Drive	SW	10 St Inans Drive x R1	10 St Inans Drive x R1, (SW)	0	39.7	39.9	40.2	40.3	+0.5	+0.2	+0.6	29.5	29.6	29.9	FALSE	n/a
10	St Inans Drive	SW	10 St Inans Drive x R1	10 St Inans Drive x R1, (SW)	1	42.2	42.4	42.7	42.9	+0.5	+0.2	+0.7	31.7	31.9	32.2	FALSE	n/a
10	St Inans Drive	NW	10 St Inans Drive x R1	10 St Inans Drive x R1, (NW)	0	48.5	48.5	50.2	50.2	+1.7	0.0	+1.7	37.4	37.4	38.9	FALSE	n/a
10	St Inans Drive	NW	10 St Inans Drive x R1	10 St Inans Drive x R1, (NW)	1	49.4	49.4	51.0	51.1	+1.6	0.0	+1.7	38.2	38.2	39.6	FALSE	n/a
10	St Inans Drive	N	10 St Inans Drive x R1	10 St Inans Drive x R1, (N)	0	41.0	41.2	41.5	41.6	+0.5	+0.2	+0.6	30.6	30.8	31.1	FALSE	n/a
10	St Inans Drive	N	10 St Inans Drive x R1	10 St Inans Drive x R1, (N)	1	43.4	43.7	44.0	44.2	+0.6	+0.3	+0.8	32.8	33.1	33.3	FALSE	n/a
10	St Inans Drive	E	10 St Inans Drive x R1	10 St Inans Drive x R1, (E)	0	45.4	45.6	46.3	46.4	+0.9	+0.2	+1.0	34.6	34.8	35.4	FALSE	n/a
10	St Inans Drive	E	10 St Inans Drive x R1	10 St Inans Drive x R1, (E)	1	46.4	46.6	47.3	47.4	+0.9	+0.2	+1.0	35.5	35.7	36.3	FALSE	n/a
11	St Inans Drive	W	11 St Inans Drive x R1	11 St Inans Drive x R1, (W)	0	44.4	44.5	45.9	46.0	+1.5	+0.1	+1.6	33.7	33.8	35.0	FALSE	n/a
11	St Inans Drive	W	11 St Inans Drive x R1	11 St Inans Drive x R1, (W)	1	45.1	45.2	46.5	46.5	+1.4	+0.1	+1.4	34.3	34.4	35.6	FALSE	n/a
11	St Inans Drive	E	11 St Inans Drive x R1	11 St Inans Drive x R1, (E)	0	48.2	48.3	49.6	49.6	+1.4	+0.1	+1.4	37.1	37.2	38.4	FALSE	n/a
11	St Inans Drive	E	11 St Inans Drive x R1	11 St Inans Drive x R1, (E)	1	48.7	48.8	50.1	50.1	+1.4	+0.1	+1.4	37.6	37.7	38.8	FALSE	n/a
12	St Inans Drive	SE	12 St Inans Drive x R1	12 St Inans Drive x R1, (SE)	0	45.4	45.6	46.4	46.5	+1.0	+0.2	+1.1	34.6	34.8	35.5	FALSE	n/a
12	St Inans Drive	SE	12 St Inans Drive x R1	12 St Inans Drive x R1, (SE)	1	46.5	46.6	47.4	47.5	+0.9	+0.1	+1.0	35.6	35.7	36.4	FALSE	n/a
12	St Inans Drive	S	12 St Inans Drive x R1	12 St Inans Drive x R1, (S)	0	45.3	45.5	46.2	46.3	+0.9	+0.2	+1.0	34.5	34.7	35.3	FALSE	n/a
12	St Inans Drive	S	12 St Inans Drive x R1	12 St Inans Drive x R1, (S)	1	46.3	46.5	47.2	47.3	+0.9	+0.2	+1.0	35.4	35.6	36.2	FALSE	n/a
12	St Inans Drive	W	12 St Inans Drive x R1	12 St Inans Drive x R1, (W)	0	46.4	46.5	48.1	48.1	+1.7	+0.1	+1.7	35.5	35.6	37.0	FALSE	n/a
12	St Inans Drive	W	12 St Inans Drive x R1	12 St Inans Drive x R1, (W)	1	48.1	48.2	49.7	49.7	+1.6	+0.1	+1.6	37.0	37.1	38.5	FALSE	n/a
12	St Inans Drive	NE	12 St Inans Drive x R1	12 St Inans Drive x R1, (NE)	0	39.6	39.8	40.0	40.2	+0.4	+0.2	+0.6	29.4	29.6	29.7	FALSE	n/a
12	St Inans Drive	NE	12 St Inans Drive x R1	12 St Inans Drive x R1, (NE)	1	42.3	42.5	42.7	42.9	+0.4	+0.2	+0.6	31.8	32.0	32.2	FALSE	n/a
13	St Inans Drive	W	13 St Inans Drive x R1	13 St Inans Drive x R1, (W)	0	44.5	44.6	46.0	46.0	+1.5	+0.1	+1.5	33.8	33.9	35.1	FALSE	n/a
13	St Inans Drive	W	13 St Inans Drive x R1	13 St Inans Drive x R1, (W)	1	45.4	45.5	46.6	46.7	+1.2	+0.1	+1.3	34.6	34.7	35.7	FALSE	n/a
13	St Inans Drive	N	13 St Inans Drive x R1	13 St Inans Drive x R1, (N)	0	39.0	39.2	39.7	39.9	+0.7	+0.2	+0.9	28.8	29.0	29.5	FALSE	n/a
13	St Inans Drive	N	13 St Inans Drive x R1	13 St Inans Drive x R1, (N)	1	41.2	41.4	41.9	42.1	+0.7	+0.2	+0.9	30.8	31.0	31.4	FALSE	n/a
13	St Inans Drive	E	13 St Inans Drive x R1	13 St Inans Drive x R1, (E)	0	47.0	47.1	48.2	48.3	+1.2	+0.1	+1.3	36.0	36.1	37.1	FALSE	n/a
13	St Inans Drive	E	13 St Inans Drive x R1	13 St Inans Drive x R1, (E)	1	47.7	47.8	48.8	48.9	+1.1	+0.1	+1.2	36.7	36.8	37.7	FALSE	n/a
14	St Inans Drive	N	14 St Inans Drive x R1	14 St Inans Drive x R1, (N)	0	39.5	39.7	40.1	40.3	+0.6	+0.2	+0.8	29.3	29.5	29.8	FALSE	n/a
14	St Inans Drive	N	14 St Inans Drive x R1	14 St Inans Drive x R1, (N)	1	41.5	41.8	42.2	42.4	+0.7	+0.3	+0.9	31.1	31.4	31.7	FALSE	n/a
14	St Inans Drive	E	14 St Inans Drive x R1	14 St Inans Drive x R1, (E)	0	45.9	46.1	46.8	46.9	+0.9	+0.2	+1.0	35.0	35.2	35.9	FALSE	n/a
14	St Inans Drive	E	14 St Inans Drive x R1	14 St Inans Drive x R1, (E)	1	46.8	47.0	47.7	47.8	+0.9	+0.2	+1.0	35.9	36.0	36.7	FALSE	n/a
14	St Inans Drive	S	14 St Inans Drive x R1	14 St Inans Drive x R1, (S)	0	45.0	45.2	46.0	46.2	+1.0	+0.2	+1.2	34.2	34.4	35.1	FALSE	n/a
14	St Inans Drive	S	14 St Inans Drive x R1	14 St Inans Drive x R1, (S)	1	46.1	46.2	47.1	47.2	+1.0	+0.1	+1.1	35.2	35.3	36.1	FALSE	n/a
14	St Inans Drive	W	14 St Inans Drive x R1	14 St Inans Drive x R1, (W)	0	44.4	44.5	45.9	46.0	+1.5	+0.1	+1.6	33.7	33.8	35.0	FALSE	n/a
14	St Inans Drive	W	14 St Inans Drive x R1	14 St Inans Drive x R1, (W)	1	46.7	46.8	48.2	48.2	+1.5	+0.1	+1.5	35.8	35.9	37.1	FALSE	n/a
15	St Inans Drive	W	15 St Inans Drive x R1	15 St Inans Drive x R1, (W)	0	43.7	43.8	45.0	45.1	+1.3	+0.1	+1.4	33.1	33.2	34.2	FALSE	n/a
15	St Inans Drive	W	15 St Inans Drive x R1	15 St Inans Drive x R1, (W)	1	44.9	45.0	46.0	46.1	+1.1	+0.1	+1.2	34.1	34.2	35.1	FALSE	n/a
15	St Inans Drive	E	15 St Inans Drive x R1	15 St Inans Drive x R1, (E)	0	46.2	46.3	47.3	47.4	+1.1	+0.1	+1.2	35.3	35.4	36.3	FALSE	n/a
15	St Inans Drive	E	15 St Inans Drive x R1	15 St Inans Drive x R1, (E)	1	47.0	47.1	48.0	48.1	+1.0	+0.1	+1.1	36.0	36.1	36.9	FALSE	n/a
15	St Inans Drive	S	15 St Inans Drive x R1	15 St Inans Drive x R1, (S)	0	39.0	39.3	39.6	39.8	+0.6	+0.3	+0.8	28.8	29.1	29.4	FALSE	n/a
15	St Inans Drive	S	15 St Inans Drive x R1	15 St Inans Drive x R1, (S)	1	41.3	41.6	42.0	42.1	+0.7	+0.3	+0.8	30.9	31.2	31.5	FALSE	n/a
16	St Inans Drive	S	16 St Inans Drive x R1	16 St Inans Drive x R1, (S)	0	39.3	39.5	39.9	40.1	+0.6	+0.2	+0.8	29.1	29.3	29.6	FALSE	n/a
16	St Inans Drive	S	16 St Inans Drive x R1	16 St Inans Drive x R1, (S)	1	41.5	41.7	42.1	42.2	+0.6	+0.2	+0.7	31.1	31.3	31.6	FALSE	n/a
16	St Inans Drive	W	16 St Inans Drive x R1	16 St Inans Drive x R1, (W)	0	43.8	43.9	45.3	45.3	+1.5	+0.1	+1.5	33.2	33.2	34.5	FALSE	n/a
16	St Inans Drive	W	16 St Inans Drive x R1	16 St Inans Drive x R1, (W)	1	46.2	46.2	47.7	47.7	+1.5	0.0	+1.5	35.3	35.3	36.7	FALSE	n/a
16	St Inans Drive	E	16 St Inans Drive x R1	16 St Inans Drive x R1, (E)	0	45.6	45.8	46.5	46.6	+0.9	+0.2	+1.0	34.8	35.0	35.6	FALSE	n/a
16	St Inans Drive	E	16 St Inans Drive x R1	16 St Inans Drive x R1, (E)	1	46.6	46.8	47.5	47.6	+0.9	+0.2	+1.0	35.7	35.9	36.5	FALSE	n/a
17	St Inans Drive	E	17 St Inans Drive x R1	17 St Inans Drive x R1, (E)	0	45.8	45.9	46.8	46.9	+1.0	+0.1	+1.1	35.0	35.0	35.9	FALSE	n/a
17	St Inans Drive	E	17 St Inans Drive x R1	17 St Inans Drive x R1, (E)	1	46.6	46.8	47.5	47.6	+0.9	+0.2	+1.0	35.7	35.9	36.5	FALSE	n/a
17	St Inans Drive	W	17 St Inans Drive x R1	17 St Inans Drive x R1, (W)	0	43.4	43.5	44.5	44.6	+1.1	+0.1	+1.2	32.8	32.9	33.8	FALSE	n/a
17	St Inans Drive	W	17 St Inans Drive x R1	17 St Inans Drive x R1, (W)	1	44.8	44.9	45.7	45.8	+0.9	+0.1	+1.0	34.1	34.1	34.9	FALSE	n/a
18	St Inans Drive	N	18 St Inans Drive x R1	18 St Inans Drive x R1, (N)	0	39.5	39.8	40.0	40.2	+0.5	+0.3	+0.7	29.3	29.6	29.7	FALSE	n/a
18	St Inans Drive	N	18 St Inans Drive x R1	18 St Inans Drive x R1, (N)	1	42.2	42.4	42.7	42.9	+0.5	+0.2	+0.7	31.7	31.9	32.2	FALSE	n/a
18	St Inans Drive	N	18 St Inans Drive x R1	18 St Inans Drive x R1, (N)	0	44.2	44.5	44.7	44.9	+0.5	+0.3	+0.7	33.5	33.8	34.0	FALSE	n/a
18	St Inans Drive	N	18 St Inans Drive x R1	18 St Inans Drive x R1, (N)	1	45.6	45.8	46.1	46.3	+0.5	+0.2	+0.7	34.8	35.0	35.2	FALSE	n/a
18	St Inans Drive	E	18 St Inans Drive x R1	18 St Inans Drive x R1, (E)	0	45.8	46.0	46.6	46.8	+0.8	+0.2	+1.0	35.0	35.1	35.7	FALSE	n/a
18	St Inans Drive	E	18 St Inans Drive x R1	18 St Inans Drive x R1, (E)	1	46.9	47.1	47.7	47.8	+0.8	+0.2	+0.9	35.9	36.1	36.7	FALSE	n/a
18	St Inans Drive	W	18 St Inans Drive x R1	18 St Inans Drive x R1, (W)	0	43.5	43.6	45.0	45.0	+1.5	+0.1	+1.5	32.9	33.0	34.2	FALSE	n/a
18	St Inans Drive	W	18 St Inans Drive x R1	18 St Inans Drive x R1, (W)	1	45.9	46.0	47.3	47.3	+1.4	+0.1	+1.4	35.0	35.1	36.3	FALSE	n/a
19	St Inans Drive	E	19 St Inans Drive x R1	19 St Inans Drive x R1, (E)	0	45.7	45.9	46.7	46.8	+1.0	+0.2	+1.1	34.9	35.0	35.8	FALSE	n/a
19	St Inans Drive	E	19 St Inans Drive x R1	19 St Inans Drive x R1, (E)	1	46.7	46.9	47.6	47.7	+0.9	+0.2	+1.0	35.8	35.9	36.6	FALSE	n/a
19	St Inans Drive	W	19 St Inans Drive x R1	19 St Inans Drive x R1, (W)	0	42.1	42.2	43.3	43.4	+1.2	+0.1	+1.3	31.6	31.7	32.7	FALSE	n/a
19	St Inans Drive	W	19 St Inans Drive x R1	19 St Inans Drive x R1, (W)	1	43.5	43.6	44.5	44.6	+1.0	+0.1	+1.1	32.9	33.0	33.8	FALSE	n/a
2	St Inans Drive	E	2 St Inans Drive x R1	2 St Inans Drive x R1, (E)	0	44.7	44.9	45.7	45.8	+1.0	+0.2	+1.1	34.0	34.1	34.9	FALSE	n/a
2	St Inans Drive	E	2 St Inans Drive x R1	2 St Inans Drive x R1, (E)	1	45.8	46.0	46.8	46.9	+1.0	+0.2	+1.1	35.0	35.1	35.9	FALSE	n/a
2	St Inans Drive	S	2 St Inans Drive x R1	2 St Inans Drive x R1, (S)	0	55.9	55.9	58.0	58.0	+2.1	0.0	+2.1	44.0	44.0	45.9	FALSE	n/a
2	St Inans Drive	S	2 St Inans Drive x R1	2 St Inans Drive x R1, (S)	1	55.9	56.0	58.1	58.0	+2.2	+0.1	+2.1	44.0	44.1	46.0	FALSE	n/a
2	St Inans Drive	W	2 St Inans Drive x R1	2 St Inans Drive x R1, (W)	0	56.3	56.3	58.3	58.3	+2.0	0.0	+2.0	44.4	44.4	46.2	FALSE	n/a
2	St Inans Drive	W	2 St Inans Drive x R1	2 St Inans Drive x R1, (W)	1	56.3	56.4	58.3	58.3	+2.0	+0.1	+2.0	44.4	44.5	46.2	FALSE	n/a
2	St Inans Drive	N	2 St Inans Drive x R1	2 St Inans Drive x R1, (N)	0	52.0	52.0	53.8	53.8	+1.8	0.0	+1.8	40.5	40.5	42.2	FALSE	n/a
2	St Inans Drive	N	2 St Inans Drive x R1	2 St Inans Drive x R1, (N)	1	52.1	52.1	53.9	53.9	+1.8	0.0	+1.8	40.6	40.6	42.2	FALSE	n/a
20	St Inans Drive	N	20 St Inans Drive x R1	20 St Inans Drive x R1, (N)	0	43.7	43.9	44.1	44.3	+0.4	+0.2	+0.6	33.1	33.2	33.4	FALSE	n/a
20	St Inans Drive	N	20 St Inans Drive x R1	20 St Inans Drive x R1, (N)	1	45.1	45.3	45.6	45.8	+0.5	+0.2	+0.7	34.3	34.5	34.8	FALSE	n/a
20	St Inans Drive	E	20 St Inans Drive x R1	20 St Inans Drive x R1, (E)	0	39.4	39.6	39.9	40.1	+0.5	+0.2	+0.7	29.2	29.4	29.6	FALSE	n/a
20	St Inans Drive	E	20 St Inans Drive x R1	20 St Inans Drive x R1, (E)	1	42.0	42.2	42.5	42.7	+0.5	+0.2	+0.7	31.5	31.7	32.0	FALSE	n/a
20	St Inans Drive	S	20 St Inans Drive x R1	20 St Inans Drive x R1, (S)	0	43.8	43.9	45.2	45.3	+1.4	+0.1	+1.5	33.2	33.2	34.4	FALSE	n/a
20	St Inans Drive	S	20 St Inans Drive x R1	20 St Inans Drive x R1, (S)	1	46.1	46.2	47.5	47.5	+1.4	+0.1	+1.4	35.2	35.3	36.5	FALSE	n/a
20	St Inans Drive	S	20 St Inans Drive x R1	20 St Inans Drive x R1, (S)	0	44.6	44.7	46.0	46.0	+1.4	+0.1	+1.4	33.9	34.0	35.1	FALSE	n/a
20	St Inans Drive	S

Building No	Street	Façade	Address	Receptor	Floor	dB LA10,18h				Short-term	Long term		dB Lnight,outside			Long-term (night)	
											DM comparison	DS comparison				DM comparison	DS comparison
						DMby	DMfy	DSby	DSfy	DSby-DMby	DMfy-DMby	DSfy-DMby	DMby	DMfy	DSfy	DMfy-DMby	DSfy-DMby
22	St Inans Drive	W	22 St Inans Drive x R1	22 St Inans Drive x R1, (W)	1	46.9	47.0	48.3	48.3	+1.4	+0.1	+1.4	35.9	36.0	37.2	FALSE	n/a
22	St Inans Drive	NE	22 St Inans Drive x R1	22 St Inans Drive x R1, (NE)	0	39.3	39.6	40.0	40.2	+0.7	+0.3	+0.9	29.1	29.4	29.7	FALSE	n/a
22	St Inans Drive	NE	22 St Inans Drive x R1	22 St Inans Drive x R1, (NE)	1	41.5	41.7	42.2	42.3	+0.7	+0.2	+0.8	31.1	31.3	31.7	FALSE	n/a
23	St Inans Drive	E	23 St Inans Drive x R1	23 St Inans Drive x R1, (E)	0	45.5	45.7	46.3	46.4	+0.8	+0.2	+0.9	34.7	34.9	35.4	FALSE	n/a
23	St Inans Drive	E	23 St Inans Drive x R1	23 St Inans Drive x R1, (E)	1	46.5	46.7	47.2	47.4	+0.7	+0.2	+0.9	35.6	35.8	36.2	FALSE	n/a
23	St Inans Drive	S	23 St Inans Drive x R1	23 St Inans Drive x R1, (S)	0	39.1	39.4	39.5	39.7	+0.4	+0.3	+0.6	28.9	29.2	29.3	FALSE	n/a
23	St Inans Drive	S	23 St Inans Drive x R1	23 St Inans Drive x R1, (S)	1	41.5	41.7	41.9	42.1	+0.4	+0.2	+0.6	31.1	31.3	31.4	FALSE	n/a
23	St Inans Drive	W	23 St Inans Drive x R1	23 St Inans Drive x R1, (W)	0	41.3	41.5	42.3	42.4	+1.0	+0.2	+1.1	30.9	31.1	31.8	FALSE	n/a
23	St Inans Drive	W	23 St Inans Drive x R1	23 St Inans Drive x R1, (W)	1	43.1	43.3	43.9	44.0	+0.8	+0.2	+0.9	32.5	32.7	33.2	FALSE	n/a
24	St Inans Drive	S	24 St Inans Drive x R1	24 St Inans Drive x R1, (S)	0	40.2	40.5	40.9	41.1	+0.7	+0.3	+0.9	29.9	30.2	30.5	FALSE	n/a
24	St Inans Drive	S	24 St Inans Drive x R1	24 St Inans Drive x R1, (S)	1	42.3	42.5	42.9	43.1	+0.6	+0.2	+0.8	31.8	32.0	32.3	FALSE	n/a
24	St Inans Drive	W	24 St Inans Drive x R1	24 St Inans Drive x R1, (W)	0	45.6	45.7	47.0	47.0	+1.4	+0.1	+1.4	34.8	34.9	36.0	FALSE	n/a
24	St Inans Drive	W	24 St Inans Drive x R1	24 St Inans Drive x R1, (W)	1	46.4	46.5	47.7	47.7	+1.3	+0.1	+1.3	35.5	35.6	36.7	FALSE	n/a
24	St Inans Drive	E	24 St Inans Drive x R1	24 St Inans Drive x R1, (E)	0	43.9	44.2	44.4	44.6	+0.5	+0.3	+0.7	33.2	33.5	33.7	FALSE	n/a
24	St Inans Drive	E	24 St Inans Drive x R1	24 St Inans Drive x R1, (E)	1	45.2	45.5	45.7	45.9	+0.5	+0.3	+0.7	34.4	34.7	34.9	FALSE	n/a
25	St Inans Drive	W	25 St Inans Drive x R1	25 St Inans Drive x R1, (W)	0	41.3	41.4	42.2	42.3	+0.9	+0.1	+1.0	30.9	31.0	31.7	FALSE	n/a
25	St Inans Drive	W	25 St Inans Drive x R1	25 St Inans Drive x R1, (W)	1	43.0	43.2	43.8	43.9	+0.8	+0.2	+0.9	32.4	32.6	33.2	FALSE	n/a
25	St Inans Drive	N	25 St Inans Drive x R1	25 St Inans Drive x R1, (N)	0	43.5	43.8	43.8	44.0	+0.3	+0.3	+0.5	32.9	33.2	33.2	FALSE	n/a
25	St Inans Drive	N	25 St Inans Drive x R1	25 St Inans Drive x R1, (N)	1	44.8	45.1	45.2	45.4	+0.4	+0.3	+0.6	34.1	34.3	34.4	FALSE	n/a
25	St Inans Drive	E	25 St Inans Drive x R1	25 St Inans Drive x R1, (E)	0	45.7	45.9	46.4	46.5	+0.7	+0.2	+0.8	34.9	35.0	35.5	FALSE	n/a
25	St Inans Drive	E	25 St Inans Drive x R1	25 St Inans Drive x R1, (E)	1	46.7	46.9	47.4	47.5	+0.7	+0.2	+0.8	35.8	35.9	36.4	FALSE	n/a
26	St Inans Drive	E	26 St Inans Drive x R1	26 St Inans Drive x R1, (E)	0	44.2	44.4	44.7	44.9	+0.5	+0.2	+0.7	33.5	33.7	34.0	FALSE	n/a
26	St Inans Drive	E	26 St Inans Drive x R1	26 St Inans Drive x R1, (E)	1	45.4	45.7	46.0	46.2	+0.6	+0.3	+0.8	34.6	34.9	35.1	FALSE	n/a
26	St Inans Drive	W	26 St Inans Drive x R1	26 St Inans Drive x R1, (W)	0	45.2	45.3	46.5	46.6	+1.3	+0.1	+1.4	34.4	34.5	35.6	FALSE	n/a
26	St Inans Drive	W	26 St Inans Drive x R1	26 St Inans Drive x R1, (W)	1	46.1	46.2	47.3	47.3	+1.2	+0.1	+1.2	35.2	35.3	36.3	FALSE	n/a
27	St Inans Drive	E	27 St Inans Drive x R1	27 St Inans Drive x R1, (E)	0	44.1	44.3	44.7	44.9	+0.6	+0.2	+0.8	33.4	33.6	34.0	FALSE	n/a
27	St Inans Drive	E	27 St Inans Drive x R1	27 St Inans Drive x R1, (E)	1	45.3	45.6	45.9	46.1	+0.6	+0.3	+0.8	34.5	34.8	35.0	FALSE	n/a
27	St Inans Drive	S	27 St Inans Drive x R1	27 St Inans Drive x R1, (S)	0	41.6	41.8	42.4	42.6	+0.8	+0.2	+1.0	31.2	31.4	31.9	FALSE	n/a
27	St Inans Drive	S	27 St Inans Drive x R1	27 St Inans Drive x R1, (S)	1	43.3	43.5	44.1	44.2	+0.8	+0.2	+0.9	32.7	32.9	33.4	FALSE	n/a
27	St Inans Drive	W	27 St Inans Drive x R1	27 St Inans Drive x R1, (W)	0	42.2	42.4	43.0	43.1	+0.8	+0.2	+0.9	31.7	31.9	32.4	FALSE	n/a
27	St Inans Drive	W	27 St Inans Drive x R1	27 St Inans Drive x R1, (W)	1	43.9	44.0	44.5	44.7	+0.6	+0.1	+0.8	33.2	33.3	33.8	FALSE	n/a
28	St Inans Drive	E	28 St Inans Drive x R1	28 St Inans Drive x R1, (E)	0	44.1	44.4	44.6	44.8	+0.5	+0.3	+0.7	33.4	33.7	33.9	FALSE	n/a
28	St Inans Drive	E	28 St Inans Drive x R1	28 St Inans Drive x R1, (E)	1	45.4	45.7	45.9	46.1	+0.5	+0.3	+0.7	34.6	34.9	35.0	FALSE	n/a
28	St Inans Drive	W	28 St Inans Drive x R1	28 St Inans Drive x R1, (W)	0	45.0	45.1	46.2	46.2	+1.2	+0.1	+1.2	34.2	34.3	35.3	FALSE	n/a
28	St Inans Drive	W	28 St Inans Drive x R1	28 St Inans Drive x R1, (W)	1	45.9	46.1	47.0	47.1	+1.1	+0.2	+1.2	35.0	35.2	36.0	FALSE	n/a
29	St Inans Drive	E	29 St Inans Drive x R1	29 St Inans Drive x R1, (E)	0	44.0	44.2	44.4	44.6	+0.4	+0.2	+0.6	33.3	33.5	33.7	FALSE	n/a
29	St Inans Drive	E	29 St Inans Drive x R1	29 St Inans Drive x R1, (E)	1	45.3	45.5	45.8	45.9	+0.5	+0.2	+0.6	34.5	34.7	35.0	FALSE	n/a
29	St Inans Drive	W	29 St Inans Drive x R1	29 St Inans Drive x R1, (W)	0	42.1	42.2	42.7	42.9	+0.6	+0.1	+0.8	31.6	31.7	32.2	FALSE	n/a
29	St Inans Drive	W	29 St Inans Drive x R1	29 St Inans Drive x R1, (W)	1	43.8	43.9	44.3	44.5	+0.5	+0.1	+0.7	33.2	33.2	33.6	FALSE	n/a
3	St Inans Drive	E	3 St Inans Drive x R1	3 St Inans Drive x R1, (E)	0	52.5	52.5	54.3	54.2	+1.8	0.0	+1.7	41.0	41.0	42.6	FALSE	n/a
3	St Inans Drive	E	3 St Inans Drive x R1	3 St Inans Drive x R1, (E)	1	52.7	52.7	54.4	54.3	+1.7	0.0	+1.6	41.2	41.2	42.7	FALSE	n/a
3	St Inans Drive	W	3 St Inans Drive x R1	3 St Inans Drive x R1, (W)	0	41.6	41.7	42.7	42.8	+1.1	+0.1	+1.2	31.2	31.3	32.2	FALSE	n/a
3	St Inans Drive	W	3 St Inans Drive x R1	3 St Inans Drive x R1, (W)	1	43.0	43.1	44.1	44.2	+1.1	+0.1	+1.2	32.4	32.5	33.4	FALSE	n/a
3	St Inans Drive	N	3 St Inans Drive x R1	3 St Inans Drive x R1, (N)	0	40.8	41.1	41.5	41.7	+0.7	+0.3	+0.9	30.5	30.7	31.1	FALSE	n/a
3	St Inans Drive	N	3 St Inans Drive x R1	3 St Inans Drive x R1, (N)	1	43.2	43.4	43.9	44.1	+0.7	+0.2	+0.9	32.6	32.8	33.2	FALSE	n/a
30	St Inans Drive	W	30 St Inans Drive x R1	30 St Inans Drive x R1, (W)	0	44.9	45.0	46.0	46.0	+1.1	+0.1	+1.1	34.1	34.2	35.1	FALSE	n/a
30	St Inans Drive	W	30 St Inans Drive x R1	30 St Inans Drive x R1, (W)	1	45.8	46.0	46.8	46.9	+1.0	+0.2	+1.1	35.0	35.1	35.9	FALSE	n/a
30	St Inans Drive	N	30 St Inans Drive x R1	30 St Inans Drive x R1, (N)	0	44.3	44.5	44.7	44.8	+0.4	+0.2	+0.5	33.6	33.8	34.0	FALSE	n/a
30	St Inans Drive	N	30 St Inans Drive x R1	30 St Inans Drive x R1, (N)	1	45.6	45.8	46.0	46.2	+0.4	+0.2	+0.6	34.8	35.0	35.1	FALSE	n/a
30	St Inans Drive	E	30 St Inans Drive x R1	30 St Inans Drive x R1, (E)	0	44.4	44.7	44.8	45.0	+0.4	+0.3	+0.6	33.7	34.0	34.1	FALSE	n/a
30	St Inans Drive	E	30 St Inans Drive x R1	30 St Inans Drive x R1, (E)	1	45.8	46.0	46.2	46.4	+0.4	+0.2	+0.6	35.0	35.1	35.3	FALSE	n/a
31	St Inans Drive	W	31 St Inans Drive x R1	31 St Inans Drive x R1, (W)	0	42.5	42.6	43.0	43.2	+0.5	+0.1	+0.7	32.0	32.1	32.4	FALSE	n/a
31	St Inans Drive	W	31 St Inans Drive x R1	31 St Inans Drive x R1, (W)	1	44.3	44.4	44.8	44.9	+0.5	+0.1	+0.6	33.6	33.7	34.1	FALSE	n/a
31	St Inans Drive	E	31 St Inans Drive x R1	31 St Inans Drive x R1, (E)	0	43.5	43.8	44.0	44.2	+0.5	+0.3	+0.7	32.9	33.2	33.3	FALSE	n/a
31	St Inans Drive	E	31 St Inans Drive x R1	31 St Inans Drive x R1, (E)	1	45.0	45.3	45.5	45.7	+0.5	+0.3	+0.7	34.2	34.5	34.7	FALSE	n/a
32	St Inans Drive	W	32 St Inans Drive x R1	32 St Inans Drive x R1, (W)	0	43.2	43.3	43.8	43.9	+0.6	+0.1	+0.7	32.6	32.7	33.2	FALSE	n/a
32	St Inans Drive	W	32 St Inans Drive x R1	32 St Inans Drive x R1, (W)	1	44.8	45.0	45.3	45.4	+0.5	+0.2	+0.6	34.1	34.2	34.5	FALSE	n/a
32	St Inans Drive	N	32 St Inans Drive x R1	32 St Inans Drive x R1, (N)	0	43.5	43.7	43.6	43.8	+0.1	+0.2	+0.3	32.9	33.1	33.0	FALSE	n/a
32	St Inans Drive	N	32 St Inans Drive x R1	32 St Inans Drive x R1, (N)	1	45.4	45.6	45.6	45.8	+0.2	+0.2	+0.4	34.6	34.8	34.8	FALSE	n/a
32	St Inans Drive	S	32 St Inans Drive x R1	32 St Inans Drive x R1, (S)	0	43.5	43.7	44.4	44.5	+0.9	+0.2	+1.0	32.9	33.1	33.7	FALSE	n/a
32	St Inans Drive	S	32 St Inans Drive x R1	32 St Inans Drive x R1, (S)	1	44.9	45.1	45.7	45.8	+0.8	+0.2	+0.9	34.1	34.3	34.9	FALSE	n/a
33	St Inans Drive	W	33 St Inans Drive x R1	33 St Inans Drive x R1, (W)	0	42.7	42.9	43.2	43.4	+0.5	+0.2	+0.7	32.2	32.3	32.6	FALSE	n/a
33	St Inans Drive	W	33 St Inans Drive x R1	33 St Inans Drive x R1, (W)	1	44.5	44.7	45.0	45.1	+0.5	+0.2	+0.6	33.8	34.0	34.2	FALSE	n/a
33	St Inans Drive	N	33 St Inans Drive x R1	33 St Inans Drive x R1, (N)	0	42.9	43.2	43.1	43.3	+0.2	+0.3	+0.4	32.3	32.6	32.5	FALSE	n/a
33	St Inans Drive	N	33 St Inans Drive x R1	33 St Inans Drive x R1, (N)	1	44.3	44.6	44.6	44.8	+0.3	+0.3	+0.5	33.6	33.9	33.9	FALSE	n/a
33	St Inans Drive	E	33 St Inans Drive x R1	33 St Inans Drive x R1, (E)	0	40.1	40.3	40.4	40.5	+0.3	+0.2	+0.4	29.8	30.0	30.1	FALSE	n/a
33	St Inans Drive	E	33 St Inans Drive x R1	33 St Inans Drive x R1, (E)	1	42.8	43.0	43.1	43.3	+0.3	+0.2	+0.5	32.3	32.4	32.5	FALSE	n/a
34	St Inans Drive	E	34 St Inans Drive x R1	34 St Inans Drive x R1, (E)	0	43.6	43.8	44.4	44.6	+0.8	+0.2	+1.0	33.0	33.2	33.7	FALSE	n/a
34	St Inans Drive	E	34 St Inans Drive x R1	34 St Inans Drive x R1, (E)	1	45.2	45.4	45.9	46.1	+0.7	+0.2	+0.9	34.4	34.6	35.0	FALSE	n/a
34	St Inans Drive	S	34 St Inans Drive x R1	34 St Inans Drive x R1, (S)	0	43.6	43.8	44.5	44.6	+0.9	+0.2	+1.0	33.0	33.2	33.8	FALSE	n/a
34	St Inans Drive	S	34 St Inans Drive x R1	34 St Inans Drive x R1, (S)	1	45.1	45.3	45.8	46.0	+0.7	+0.2	+0.9	34.3	34.5	35.0	FALSE	n/a
34	St Inans Drive	N	34 St Inans Drive x R1	34 St Inans Drive x R1, (N)	0	41.0	41.3	41.4	41.5	+0.4	+0.3	+0.5	30.6	30.9	31.0	FALSE	n/a
34	St Inans Drive	N	34 St Inans Drive x R1	34 St Inans Drive x R1, (N)	1	43.5	43.7	43.8	44.0	+0.3	+0.2	+0.5	32.9	33.1	33.2	FALSE	n/a
35	St Inans Drive	W	35 St Inans Drive x R1	35 St Inans Drive x R1, (W)	0	39.6	39.9	40.1	40.2	+0.5	+0.3	+0.6	29.4	29.6	29.8	FALSE	n/a
35	St Inans Drive	W	35 St Inans Drive x R1	35 St Inans Drive x R1, (W)	1	42.2	42.5	42.7	42.9	+0.5	+0.3	+0.7	31.7	32.0	32.2	FALSE	n/a
35	St Inans Drive	N	35 St Inans Drive x R1	35 St Inans Drive x R1, (N)	0	44.5	44.8	44.9	45.1	+0.4	+0.3	+0.6	33.8	34.1	34.1	FALSE	n/a
35	St Inans Drive	N	35 St Inans Drive x R1	35 St Inans Drive x R1, (N)	1	45.8	46.1	46.2	46.4	+0.4	+0.3	+0.6	35.0	35.2	35.3	FALSE	n/a
35	St Inans Drive	E	35 St Inans Drive x R1	35 St Inans Drive x R1, (E)	0	45.8	46.0	46.4	46.6	+0.6	+0.2	+0.8	35.0	35.1	35.5	FALSE	n/a
35	St Inans Drive	E	35 St Inans Drive x R1	35 St Inans Drive x R1, (E)	1	46.8	47.1	47.5	47.6	+0.7	+0.3	+0.8	35.9	36.1	36.5	FALSE	n/a
35	St Inans Drive	S	35 St Inans Drive x R1	35 St Inans Drive x R1, (S)	0	39.6	39.8	39.8	40.0	+0.2	+0.2	+0.4	29.4	29.6	29.6	FALSE	n/a
35	St Inans Drive	S	35 St Inans Drive x R1	35 St Inans Drive x R1, (S)	1	42.3	42.6	42.7	42.9	+0.4	+0.3	+0.6	31.8	32.1	32.2	FALSE	n/a
36	St Inans Drive	W	36 St Inans Drive x R1	36 St Inans Drive x R1, (W)	0	40.6	40.9	40.9	41.1	+0.3	+0.3	+0.5	30.3	30.5	30.5	FALSE	n/a
36	St Inans Drive	W	36 St Inans Drive x R1	36 St Inans Drive x R1, (W)	1	43.1	43.4	43.5	43.7	+0.4	+0.3	+0.6	32.5	32.8	32.9	FALSE	n/a
36	St Inans Drive	E	36 St Inans Drive x R1	36 St Inans Drive x R1, (E)	0	44.5	44.8	44.9	45.1	+0.4	+0.3	+0.6	33.8	34.1	34.1	FALSE	n/a
36	St Inans Drive	E	36 St Inans Drive x R1	36 St Inans Drive x R1, (E)	1	46.0	46.2	46.4	46.5	+0.4	+0.2	+0.5	35.1	35.3	35.5	FALSE	n/a
36	St Inans Drive	S	36 St Inans Drive x R1	36 St Inans Drive x R1, (S)	0	43.3	43.5	44.1	44.2	+0.8	+0.2	+0.9	32.7	32.9	33.4	FALSE	n/a
36	St Inans Drive	S	36 St Inans Drive x R1	36 St Inans Drive x R1, (S)	1	44.8	45.0	45.6	45.7	+0.8	+0.2	+0.9	34.1	34.2	34.8	FALSE	n/a
38	St Inans Drive	N	38 St Inans Drive x R1	38 St Inans Drive x R1, (N)	0	40.3	40.6	40.7	40.9	+0.4	+0.3	+0.6	30.0	30.3	30.4	FALSE	n/a
38	St Inans Drive	N	38 St Inans Drive x R1	38 St Inans Drive x R1, (N)	1	42.7	43.0	43.1	43.3	+0.4	+0.3	+0.6	32.2	32.4	32.5	FALSE	n/a
38	St Inans Drive	E	38 St Inans Drive x R1	38 St Inans Drive x R1, (E)	0	44.5	44.8	44.9	45.1	+0.4	+0.3	+0.6	33.8	34.1	34.1	FALSE	n/a
38	St Inans Drive	E	38 St Inans Drive x R1	38 St Inans Drive x R1, (E)	1	46.0	46.3	46.4	46.6	+0.4	+0.3	+0.6	35.1	35.4	35.5	FALSE	n/a
38	St Inans Drive	W	38 St Inans Drive x R1	38 St Inans Drive x R1, (W)	0	40.1	40.4	40.5	40.7	+0.4	+0.3	+0.6	29.8	30.1	30.2	FALSE	n/a
38	St Inans Drive	W	38 St Inans Drive x R1	38 St Inans Drive x R1, (W)	1	42.8	43.0	43.1	43.3	+0.3	+0.2	+0.5	32.3	32.4	32.5	FALSE	n/a
4	St Inans Drive	N	4 St Inans Drive x R1	4 St Inans Drive x R1, (N)	0	48.4	48.4	50.0	50.1	+1.6	0.0	+1.7	37.3	37.3	38.7	FALSE	n/a
4	St Inans Drive	N	4 St Inans Drive x R1	4 St Inans Drive x R1, (N)	1	48.8	48.9	50.4	50.4	+1.6	+0.1	+1.6	37.7	37.7	39.1	FALSE	n/a
4	St Inans Drive	SE	4 St Inans Drive x R1	4 St Inans Drive x R1, (SE)	0	44.6	44.8	45.5	45.6	+0.9	+0.2	+1.0	33.9	34.1	34.7	FALSE	n/a
4	St Inans Drive	SE	4 St Inans Drive x R1	4 St Inans Drive x R1, (SE)	1	45.8	46.0	46.7	46.8	+0.9	+0.2	+1.0	35.0	35.1	35.8	FALSE	n/a
4	St Inans Drive	S	4 St Inans Drive x R1	4 St Inans Drive x R1, (S)	0	38.9	39.1	39.7	39.8	+0.8	+0.2	+0.9	28.7	28.9	29.5	FALSE	n/a
4	St Inans Drive	S	4 St Inans Drive x R1	4 St Inans Drive x R1, (S)	1	41.5	41.6	42.3	42.4	+0.8	+0.1	+0.9	31.1	31.2	31.8	FALSE	n/a
4	St Inans Drive	NW	4 St Inans Drive x R1	4 St Inans Drive x R1, (NW)	0	53.5	53.5	55.3	55.3	+1.8	0.0	+1.8	41.9	41.9	43.5	FALSE	n/a
4	St Inans Drive	NW	4 St Inans Drive x R1	4 St Inans Drive x R1, (NW)	1	53.6	53.6	55.4	55.4	+1.8	0.0	+1.8	42.0	42.0	43.6	FALSE	n/a
40	St Inans Drive	E	40 St Inans Drive x R1	40 St Inans Drive x R1, (E)	0	44.7	45.0	45.1	45.3	+0.4	+0.3	+0.6	34.0	34.2	34.3	FALSE	n/a
40	St Inans Drive	E	40 St Inans Drive x R1	40 St Inans Drive x R1, (E)	1	46.1	46.3	46.5	46.7	+0.4	+0.2	+0.6	35.2	35.4	35.6	FALSE	n/a
40	St Inans Drive	S	40 St Inans Drive x R1	40 St Inans Drive x R1, (S)	0	40.7	41.0	41.0	41.2	+0.3	+0.3	+0.5	30.4	30.6	30.6	FALSE	n/a
40	St Inans Drive	S	40 St Inans Drive x R1	40 St Inans Drive x R1, (S)	1	43.0	43.3	43.3	43.5	+0.3	+0.3	+0.5	32.4	32.7	32.7	FALSE	n/a
40	St Inans Drive	W	40 St Inans Drive x R1	40 St Inans Drive x R1, (W)	0	39.8	40.0	40.1	40.3	+0.3	+0.2	+0.5	29.6	29.7	29.8	FALSE	n/a
40	St Inans Drive	W	40 St Inans Drive x R1	40 St Inans Drive x R1, (W)	1	42.5	42.7	42.8	43.0	+0.3	+0.2	+0.5	32.0	32.2	32.3	FALSE	n/a
42	St Inans Drive	W	42 St Inans Drive x R1	42 St Inans Drive x R1, (W)	0	40.0	40.2	40.4	40.6	+0.4	+0.2	+0.6	29.7	29.9	30.1	FALSE	n/a
42	St Inans Drive	W	42 St Inans Drive x R1	42 St Inans Drive x R1, (W)	1	42.7	42.9	43.1	43.3	+0.4	+0.2	+0.6	32.2	32.3	32.5	FALSE	n/a
42	St Inans Drive	N	42 St Inans Drive x R1	42 St Inans Drive x R1, (N)	0	44.6	44.8	44.8	45.0	+0.2	+0.2	+0.4	33.9	34.1	34.1	FALSE	n/a
42	St Inans Drive	N	42 St Inans Drive x R1	42 St Inans Drive x R1, (N)	1	46.0	46.3	46.3	46.5	+0.3	+0.3	+0.5	35.1	35.4	35.4	FALSE	n/a
42	St Inans Drive	E	42 St Inans Drive x R1	42 St Inans Drive x R1, (E)	0	44.9	45.2	45.3	45.5	+0.4	+0.3	+0.6	34.1	34.4	34.5	FALSE	n/a
42	St Inans Drive	E	42 St Inans Drive x R1	42 St Inans Drive x R1, (E)	1	46.4	46.7	46.8	47.0	+0.4	+0.3	+0.6	35.5	35.8	35.9	FALSE	n/a
44	St Inans Drive	N	44 St Inans Drive x R1	44 St Inans Drive x R1, (N)	0	44.7	44.9	45.0	45.2	+0.3	+0.2	+0.5	34.0	34.1	34.2	FALSE	n/a
44	St Inans Drive	N	44 St Inans Drive x R1	44 St Inans Drive x R1, (N)	1	46.0	46.3	46.4	46.6	+0.4	+0.3	+0.6	35.1	35.4	35.5	FALSE	n/a
44	St Inans Drive	E	44 St Inans Drive x R1	44 St Inans Drive x R1, (E)	0	45.0	45.2	45.3	45.5	+0.3	+0.2	+0.5	34.2	34.4	34.5	FALSE	n/a
44	St Inans Drive	E	44 St Inans Drive x R1	44 St Inans Drive x R1, (E)	1	46.3	46.6	46.7	46.9	+0.4	+0.3	+0.6	35.4	35.7	35.8	FALSE	n/a
44	St Inans Drive	E	44 St Inans Drive x R1	44 St Inans Drive x R1, (E)	0	44.3	44.6	44.7	44.9	+0.4	+0.3	+0.6	33.6	33.9	34.0	FALSE	n/a
44	St Inans Drive	E	44 St Inans Drive x R1	44 St Inans Drive x R1, (E)	1	45.7	46.0	46.1	46.3	+0.4	+0.3	+0.6	34.9	35.1	35.2	FALSE	n/a
44	St Inans Drive	S	44 St Inans Drive x R1	44 St Inans Drive x R1, (S)	0	40.4	40.6	40.8	40.9	+0.4	+0.2	+0.5	30.1	30.3	30.5	FALSE	n/a
44	St Inans Drive	S	44 St Inans Drive x R1	44 St Inans Drive x R1, (S)	1	43.1	43.3	43.5	43.6	+0.4	+0.2	+0.5	32.5	32.7	32.9	FALSE	n/a
44	St Inans Drive	S	44 St Inans Drive x R1	44 St Inans Drive x R1, (S)	0	41.4	41.7	41.8	42.0	+0.4	+0.3	+0.6	31.0	31.3	31.4	FALSE	n/a
44	St Inans Drive	S	44 St Inans Drive x R1	44 St Inans Drive x R1, (S)	1	44.1	44.3	44.5	44.7	+0.4	+0.2	+0.6	33.4	33.6	33.8	FALSE	n/a
44	St Inans Drive	W	44 St Inans Drive x R1	44 St Inans Drive x R1, (W)	0	40.9	41.2	41.4	41.5	+0.5	+0.3	+0.6	30.5	30.8	31.0	FALSE	n/a
44	St Inans Drive	W	44 St Inans Drive x R1	44 St Inans Drive x R1, (W)	1	43.4	43.6	43.8	44.0	+0.4	+0.2	+0.6	32.8	33.0	33.2	FALSE	n/a
46	St Inans Drive	S	46 St Inans Drive x R1	46 St Inans Drive x R1, (S)	0	41.1	41.4	41.5	41.7	+0.4	+0.3	+0.6	30.7	31.0	31.1	FALSE	n/a
46	St Inans Drive	S	46 St Inans Drive x R1	46 St Inans Drive x R1, (S)	1	43.5	43.7	44.0	44.1	+0.5	+0.2	+0.6	32.9	33.1	33.3	FALSE	n/a
46	St Inans Drive	W	46 St Inans Drive x R1	46 St Inans Drive x R1, (W)	0	41.5	41.8	41.9	42.1	+0.4	+0.3	+0.6	31.1	31.4	31.4	FALSE	n/a
46	St Inans Drive	W	46 St Inans Drive x R1	46 St Inans Drive x R1, (W)	1	44.0	44.3	44.4	44.6	+0.4	+0.3	+0.6	33.3	33.6	33.7	FALSE	n/a
46	St Inans Drive	N	46 St

Building No	Street	Façade	Address	Receptor	Floor	dB LA10,18h				Short-term	Long term		dB Lnight,outside			Long-term (night)	
											DM comparison	DS comparison				DM comparison	DS comparison
						DMby	DMfy	DSby	DSfy	DSby-DMby	DMfy-DMby	DSfy-DMby	DMby	DMfy	DSfy	DMfy-DMby	DSfy-DMby
5	St Inans Drive	W	5 St Inans Drive x R1	5 St Inans Drive x R1, (W)	0	40.8	41.0	41.5	41.6	+0.7	+0.2	+0.8	30.5	30.6	31.1	FALSE	n/a
5	St Inans Drive	W	5 St Inans Drive x R1	5 St Inans Drive x R1, (W)	1	43.1	43.3	43.8	43.9	+0.7	+0.2	+0.8	32.5	32.7	33.2	FALSE	n/a
5	St Inans Drive	N	5 St Inans Drive x R1	5 St Inans Drive x R1, (N)	0	40.7	40.9	41.4	41.6	+0.7	+0.2	+0.9	30.4	30.5	31.0	FALSE	n/a
5	St Inans Drive	N	5 St Inans Drive x R1	5 St Inans Drive x R1, (N)	1	43.2	43.4	43.9	44.1	+0.7	+0.2	+0.9	32.6	32.8	33.2	FALSE	n/a
5	St Inans Drive	E	5 St Inans Drive x R1	5 St Inans Drive x R1, (E)	0	51.5	51.5	53.2	53.1	+1.7	0.0	+1.6	40.1	40.1	41.6	FALSE	n/a
5	St Inans Drive	E	5 St Inans Drive x R1	5 St Inans Drive x R1, (E)	1	51.7	51.8	53.4	53.4	+1.7	+0.1	+1.7	40.3	40.4	41.8	FALSE	n/a
5	St Inans Drive	S	5 St Inans Drive x R1	5 St Inans Drive x R1, (S)	0	51.9	52.0	53.6	53.6	+1.7	+0.1	+1.7	40.4	40.5	42.0	FALSE	n/a
5	St Inans Drive	S	5 St Inans Drive x R1	5 St Inans Drive x R1, (S)	1	52.1	52.1	53.8	53.8	+1.7	0.0	+1.7	40.6	40.6	42.2	FALSE	n/a
50	St Inans Drive	E	50 St Inans Drive x R1	50 St Inans Drive x R1, (E)	0	44.8	45.0	45.1	45.3	+0.3	+0.2	+0.5	34.1	34.2	34.3	FALSE	n/a
50	St Inans Drive	E	50 St Inans Drive x R1	50 St Inans Drive x R1, (E)	1	46.0	46.3	46.5	46.6	+0.5	+0.3	+0.6	35.1	35.4	35.6	FALSE	n/a
50	St Inans Drive	S	50 St Inans Drive x R1	50 St Inans Drive x R1, (S)	0	42.8	43.0	43.5	43.7	+0.7	+0.2	+0.9	32.3	32.4	32.9	FALSE	n/a
50	St Inans Drive	S	50 St Inans Drive x R1	50 St Inans Drive x R1, (S)	1	44.5	44.7	45.2	45.3	+0.7	+0.2	+0.8	33.8	34.0	34.4	FALSE	n/a
50	St Inans Drive	W	50 St Inans Drive x R1	50 St Inans Drive x R1, (W)	0	43.7	43.8	44.2	44.2	+0.5	+0.1	+0.5	33.1	33.2	33.5	FALSE	n/a
50	St Inans Drive	W	50 St Inans Drive x R1	50 St Inans Drive x R1, (W)	1	45.3	45.4	45.7	45.8	+0.4	+0.1	+0.5	34.5	34.6	34.9	FALSE	n/a
52	St Inans Drive	W	52 St Inans Drive x R1	52 St Inans Drive x R1, (W)	0	44.7	44.8	45.1	45.2	+0.4	+0.1	+0.5	34.0	34.1	34.3	FALSE	n/a
52	St Inans Drive	W	52 St Inans Drive x R1	52 St Inans Drive x R1, (W)	1	46.4	46.5	46.8	46.9	+0.4	+0.1	+0.5	35.5	35.6	35.9	FALSE	n/a
52	St Inans Drive	E	52 St Inans Drive x R1	52 St Inans Drive x R1, (E)	0	40.0	40.2	40.3	40.5	+0.3	+0.2	+0.5	29.7	29.9	30.0	FALSE	n/a
52	St Inans Drive	E	52 St Inans Drive x R1	52 St Inans Drive x R1, (E)	1	42.5	42.7	42.8	43.0	+0.3	+0.2	+0.5	32.0	32.2	32.3	FALSE	n/a
54	St Inans Drive	E	54 St Inans Drive x R1	54 St Inans Drive x R1, (E)	0	44.8	45.0	45.1	45.3	+0.3	+0.2	+0.5	34.1	34.2	34.3	FALSE	n/a
54	St Inans Drive	E	54 St Inans Drive x R1	54 St Inans Drive x R1, (E)	1	45.9	46.2	46.3	46.5	+0.4	+0.3	+0.6	35.0	35.3	35.4	FALSE	n/a
54	St Inans Drive	W	54 St Inans Drive x R1	54 St Inans Drive x R1, (W)	0	44.7	44.9	44.9	45.0	+0.2	+0.2	+0.3	34.0	34.1	34.1	FALSE	n/a
54	St Inans Drive	W	54 St Inans Drive x R1	54 St Inans Drive x R1, (W)	1	46.5	46.7	46.7	46.8	+0.2	+0.2	+0.3	35.6	35.8	35.8	FALSE	n/a
56	St Inans Drive	W	56 St Inans Drive x R1	56 St Inans Drive x R1, (W)	0	45.0	45.2	45.1	45.2	+0.1	+0.2	+0.2	34.2	34.4	34.3	FALSE	n/a
56	St Inans Drive	W	56 St Inans Drive x R1	56 St Inans Drive x R1, (W)	1	46.9	47.0	47.0	47.1	+0.1	+0.1	+0.2	35.9	36.0	36.0	FALSE	n/a
56	St Inans Drive	E	56 St Inans Drive x R1	56 St Inans Drive x R1, (E)	0	44.9	45.1	45.2	45.4	+0.3	+0.2	+0.5	34.1	34.3	34.4	FALSE	n/a
56	St Inans Drive	E	56 St Inans Drive x R1	56 St Inans Drive x R1, (E)	1	46.1	46.3	46.4	46.6	+0.3	+0.2	+0.5	35.2	35.4	35.5	FALSE	n/a
58	St Inans Drive	E	58 St Inans Drive x R1	58 St Inans Drive x R1, (E)	0	45.7	45.9	46.0	46.2	+0.3	+0.2	+0.5	34.9	35.0	35.1	FALSE	n/a
58	St Inans Drive	E	58 St Inans Drive x R1	58 St Inans Drive x R1, (E)	1	47.0	47.3	47.5	47.6	+0.5	+0.3	+0.6	36.0	36.3	36.5	FALSE	n/a
58	St Inans Drive	W	58 St Inans Drive x R1	58 St Inans Drive x R1, (W)	0	45.5	45.6	45.5	45.5	0.0	+0.1	0.0	34.7	34.8	34.7	FALSE	n/a
58	St Inans Drive	W	58 St Inans Drive x R1	58 St Inans Drive x R1, (W)	1	47.3	47.5	47.4	47.4	+0.1	+0.2	+0.1	36.3	36.5	36.4	FALSE	n/a
6	St Inans Drive	N	6 St Inans Drive x R1	6 St Inans Drive x R1, (N)	0	50.5	50.6	52.3	52.3	+1.8	+0.1	+1.8	39.2	39.3	40.8	FALSE	n/a
6	St Inans Drive	N	6 St Inans Drive x R1	6 St Inans Drive x R1, (N)	1	50.7	50.8	52.4	52.4	+1.7	+0.1	+1.7	39.4	39.5	40.9	FALSE	n/a
6	St Inans Drive	E	6 St Inans Drive x R1	6 St Inans Drive x R1, (E)	0	44.7	44.9	45.5	45.6	+0.8	+0.2	+0.9	34.0	34.1	34.7	FALSE	n/a
6	St Inans Drive	E	6 St Inans Drive x R1	6 St Inans Drive x R1, (E)	1	45.9	46.1	46.6	46.8	+0.7	+0.2	+0.9	35.0	35.2	35.7	FALSE	n/a
6	St Inans Drive	S	6 St Inans Drive x R1	6 St Inans Drive x R1, (S)	0	43.9	44.0	44.8	45.0	+0.9	+0.1	+1.1	33.2	33.3	34.1	FALSE	n/a
6	St Inans Drive	S	6 St Inans Drive x R1	6 St Inans Drive x R1, (S)	1	45.1	45.3	46.0	46.2	+0.9	+0.2	+1.1	34.3	34.5	35.1	FALSE	n/a
6	St Inans Drive	NW	6 St Inans Drive x R1	6 St Inans Drive x R1, (NW)	0	51.4	51.4	53.2	53.2	+1.8	0.0	+1.8	40.0	40.0	41.6	FALSE	n/a
6	St Inans Drive	NW	6 St Inans Drive x R1	6 St Inans Drive x R1, (NW)	1	51.7	51.7	53.4	53.4	+1.7	0.0	+1.7	40.3	40.3	41.8	FALSE	n/a
60	St Inans Drive	W	60 St Inans Drive x R1	60 St Inans Drive x R1, (W)	0	46.0	46.2	45.9	46.0	-0.1	+0.2	0.0	35.1	35.3	35.0	FALSE	n/a
60	St Inans Drive	W	60 St Inans Drive x R1	60 St Inans Drive x R1, (W)	1	47.8	47.9	47.7	47.8	-0.1	+0.1	0.0	36.8	36.8	36.7	FALSE	n/a
60	St Inans Drive	N	60 St Inans Drive x R1	60 St Inans Drive x R1, (N)	0	40.5	40.7	40.8	41.0	+0.3	+0.2	+0.5	30.2	30.4	30.5	FALSE	n/a
60	St Inans Drive	N	60 St Inans Drive x R1	60 St Inans Drive x R1, (N)	1	42.7	42.9	43.0	43.2	+0.3	+0.2	+0.5	32.2	32.3	32.4	FALSE	n/a
60	St Inans Drive	E	60 St Inans Drive x R1	60 St Inans Drive x R1, (E)	0	45.5	45.8	45.8	46.0	+0.3	+0.3	+0.5	34.7	35.0	35.0	FALSE	n/a
60	St Inans Drive	E	60 St Inans Drive x R1	60 St Inans Drive x R1, (E)	1	46.8	47.1	47.2	47.4	+0.4	+0.3	+0.6	35.9	36.1	36.2	FALSE	n/a
7	St Inans Drive	E	7 St Inans Drive x R1	7 St Inans Drive x R1, (E)	0	50.2	50.2	51.8	51.8	+1.6	0.0	+1.6	38.9	38.9	40.4	FALSE	n/a
7	St Inans Drive	E	7 St Inans Drive x R1	7 St Inans Drive x R1, (E)	1	50.5	50.6	52.1	52.1	+1.6	+0.1	+1.6	39.2	39.3	40.6	FALSE	n/a
7	St Inans Drive	W	7 St Inans Drive x R1	7 St Inans Drive x R1, (W)	0	40.5	40.7	41.2	41.3	+0.7	+0.2	+0.8	30.2	30.4	30.8	FALSE	n/a
7	St Inans Drive	W	7 St Inans Drive x R1	7 St Inans Drive x R1, (W)	1	43.0	43.2	43.7	43.8	+0.7	+0.2	+0.8	32.4	32.6	33.1	FALSE	n/a
7	St Inans Drive	N	7 St Inans Drive x R1	7 St Inans Drive x R1, (N)	0	38.8	39.0	39.6	39.7	+0.8	+0.2	+0.9	28.7	28.8	29.4	FALSE	n/a
7	St Inans Drive	N	7 St Inans Drive x R1	7 St Inans Drive x R1, (N)	1	41.1	41.3	41.9	42.0	+0.8	+0.2	+0.9	30.7	30.9	31.4	FALSE	n/a
8	St Inans Drive	NW	8 St Inans Drive x R1	8 St Inans Drive x R1, (NW)	0	50.3	50.3	52.0	52.0	+1.7	0.0	+1.7	39.0	39.0	40.5	FALSE	n/a
8	St Inans Drive	NW	8 St Inans Drive x R1	8 St Inans Drive x R1, (NW)	1	50.6	50.6	52.2	52.3	+1.6	0.0	+1.7	39.3	39.3	40.7	FALSE	n/a
8	St Inans Drive	N	8 St Inans Drive x R1	8 St Inans Drive x R1, (N)	0	49.0	49.0	50.7	50.7	+1.7	0.0	+1.7	37.8	37.8	39.4	FALSE	n/a
8	St Inans Drive	N	8 St Inans Drive x R1	8 St Inans Drive x R1, (N)	1	49.6	49.7	51.3	51.3	+1.7	+0.1	+1.7	38.4	38.5	39.9	FALSE	n/a
8	St Inans Drive	SE	8 St Inans Drive x R1	8 St Inans Drive x R1, (SE)	0	44.9	45.1	45.8	45.9	+0.9	+0.2	+1.0	34.1	34.3	35.0	FALSE	n/a
8	St Inans Drive	SE	8 St Inans Drive x R1	8 St Inans Drive x R1, (SE)	1	45.9	46.1	46.8	46.9	+0.9	+0.2	+1.0	35.0	35.2	35.9	FALSE	n/a
8	St Inans Drive	S	8 St Inans Drive x R1	8 St Inans Drive x R1, (S)	0	44.7	44.9	45.5	45.6	+0.8	+0.2	+0.9	34.0	34.1	34.7	FALSE	n/a
8	St Inans Drive	S	8 St Inans Drive x R1	8 St Inans Drive x R1, (S)	1	45.8	46.1	46.6	46.7	+0.8	+0.3	+0.9	35.0	35.2	35.7	FALSE	n/a
9	St Inans Drive	S	9 St Inans Drive x R1	9 St Inans Drive x R1, (S)	0	38.7	38.9	39.4	39.6	+0.7	+0.2	+0.9	28.6	28.7	29.2	FALSE	n/a
9	St Inans Drive	S	9 St Inans Drive x R1	9 St Inans Drive x R1, (S)	1	41.0	41.2	41.7	41.9	+0.7	+0.2	+0.9	30.6	30.8	31.3	FALSE	n/a
9	St Inans Drive	W	9 St Inans Drive x R1	9 St Inans Drive x R1, (W)	0	44.5	44.5	45.9	45.9	+1.4	0.0	+1.4	33.8	33.8	35.0	FALSE	n/a
9	St Inans Drive	W	9 St Inans Drive x R1	9 St Inans Drive x R1, (W)	1	45.4	45.5	46.6	46.7	+1.2	+0.1	+1.3	34.6	34.7	35.7	FALSE	n/a
9	St Inans Drive	E	9 St Inans Drive x R1	9 St Inans Drive x R1, (E)	0	48.9	48.9	50.4	50.3	+1.5	0.0	+1.4	37.7	37.7	39.1	FALSE	n/a
9	St Inans Drive	E	9 St Inans Drive x R1	9 St Inans Drive x R1, (E)	1	49.3	49.4	50.7	50.7	+1.4	+0.1	+1.4	38.1	38.2	39.4	FALSE	n/a
Grangehill South Lodge	Threepwood Road	NW	Grangehill South Lodge Th	Grangehill South Lodge Threepwoc	0	52.0	52.3	52.3	52.5	+0.3	+0.3	+0.5	40.5	40.8	40.8	FALSE	n/a
Grangehill South Lodge	Threepwood Road	NW	Grangehill South Lodge Th	Grangehill South Lodge Threepwoc	1	54.1	54.3	54.3	54.5	+0.2	+0.2	+0.4	42.4	42.6	42.6	FALSE	n/a
Grangehill South Lodge	Threepwood Road	NE	Grangehill South Lodge Th	Grangehill South Lodge Threepwoc	0	46.0	46.1	46.3	46.4	+0.3	+0.1	+0.4	35.1	35.2	35.4	FALSE	n/a
Grangehill South Lodge	Threepwood Road	NE	Grangehill South Lodge Th	Grangehill South Lodge Threepwoc	1	47.6	47.8	48.0	48.1	+0.4	+0.2	+0.5	36.6	36.8	36.9	FALSE	n/a
Grangehill South Lodge	Threepwood Road	NW	Grangehill South Lodge Th	Grangehill South Lodge Threepwoc	0	45.6	45.7	45.8	45.9	+0.2	+0.1	+0.3	34.8	34.9	35.0	FALSE	n/a
Grangehill South Lodge	Threepwood Road	NW	Grangehill South Lodge Th	Grangehill South Lodge Threepwoc	1	47.2	47.4	47.4	47.6	+0.2	+0.2	+0.4	36.2	36.4	36.4	FALSE	n/a
Grangehill South Lodge	Threepwood Road	NE	Grangehill South Lodge Th	Grangehill South Lodge Threepwoc	0	46.5	46.6	46.9	47.1	+0.4	+0.1	+0.6	35.6	35.7	35.9	FALSE	n/a
Grangehill South Lodge	Threepwood Road	NE	Grangehill South Lodge Th	Grangehill South Lodge Threepwoc	1	48.2	48.4	48.6	48.8	+0.4	+0.2	+0.6	37.1	37.3	37.5	FALSE	n/a
Grangehill South Lodge	Threepwood Road	SE	Grangehill South Lodge Th	Grangehill South Lodge Threepwoc	0	50.0	50.3	50.0	50.2	0.0	+0.3	+0.2	38.7	39.0	38.7	FALSE	n/a
Grangehill South Lodge	Threepwood Road	SE	Grangehill South Lodge Th	Grangehill South Lodge Threepwoc	1	52.0	52.2	52.0	52.2	0.0	+0.2	+0.2	40.5	40.7	40.5	FALSE	n/a
Grangehill South Lodge	Threepwood Road	SW	Grangehill South Lodge Th	Grangehill South Lodge Threepwoc	0	50.1	50.4	50.0	50.2	-0.1	+0.3	+0.1	38.8	39.1	38.7	FALSE	n/a
Grangehill South Lodge	Threepwood Road	SW	Grangehill South Lodge Th	Grangehill South Lodge Threepwoc	1	52.0	52.3	52.0	52.2	0.0	+0.3	+0.2	40.5	40.8	40.5	FALSE	n/a
Grangehill South Lodge	Threepwood Road	SE	Grangehill South Lodge Th	Grangehill South Lodge Threepwoc	0	50.1	50.4	50.0	50.2	-0.1	+0.3	+0.1	38.8	39.1	38.7	FALSE	n/a
Grangehill South Lodge	Threepwood Road	SE	Grangehill South Lodge Th	Grangehill South Lodge Threepwoc	1	52.0	52.3	52.0	52.1	0.0	+0.3	+0.1	40.5	40.8	40.5	FALSE	n/a
Grangehill South Lodge	Threepwood Road	SE	Grangehill South Lodge Th	Grangehill South Lodge Threepwoc	0	50.4	50.7	50.3	50.5	-0.1	+0.3	+0.1	39.1	39.4	39.0	FALSE	n/a
Grangehill South Lodge	Threepwood Road	SE	Grangehill South Lodge Th	Grangehill South Lodge Threepwoc	1	52.3	52.5	52.3	52.5	0.0	+0.2	+0.2	40.8	41.0	40.8	FALSE	n/a
Grangehill South Lodge	Threepwood Road	SW	Grangehill South Lodge Th	Grangehill South Lodge Threepwoc	0	53.2	53.5	53.4	53.5	+0.2	+0.3	+0.3	41.6	41.9	41.8	FALSE	n/a
Grangehill South Lodge	Threepwood Road	SW	Grangehill South Lodge Th	Grangehill South Lodge Threepwoc	1	55.1	55.3	55.2	55.4	+0.1	+0.2	+0.3	43.3	43.5	43.4	FALSE	n/a
10	Townhead	SW	10 Townhead x R1	10 Townhead x R1, (SW)	0	42.3	42.5	42.7	42.8	+0.4	+0.2	+0.5	31.8	32.0	32.2	FALSE	n/a
10	Townhead	SW	10 Townhead x R1	10 Townhead x R1, (SW)	1	43.6	43.8	44.0	44.2	+0.4	+0.2	+0.6	33.0	33.2	33.3	FALSE	n/a
10	Townhead	NW	10 Townhead x R1	10 Townhead x R1, (NW)	0	58.7	58.8	59.2	59.3	+0.5	+0.1	+0.6	46.6	46.7	47.0	FALSE	n/a
10	Townhead	NW	10 Townhead x R1	10 Townhead x R1, (NW)	1	58.6	58.7	59.0	59.2	+0.4	+0.1	+0.6	46.5	46.6	46.8	FALSE	n/a
10	Townhead	NE	10 Townhead x R1	10 Townhead x R1, (NE)	0	62.3	62.4	62.9	63.0	+0.6	+0.1	+0.7	49.8	49.9	50.3	FALSE	n/a
10	Townhead	NE	10 Townhead x R1	10 Townhead x R1, (NE)	1	62.0	62.2	62.6	62.7	+0.6	+0.2	+0.7	49.5	49.7	50.1	FALSE	n/a
12	Townhead	SW	12 Townhead x R1	12 Townhead x R1, (SW)	0	42.8	42.9	43.1	43.2	+0.3	+0.1	+0.4	32.3	32.3	32.5	FALSE	n/a
12	Townhead	SW	12 Townhead x R1	12 Townhead x R1, (SW)	1	44.1	44.2	44.5	44.6	+0.4	+0.1	+0.5	33.4	33.5	33.8	FALSE	n/a
12	Townhead	NE	12 Townhead x R1	12 Townhead x R1, (NE)	0	62.1	62.2	62.7	62.8	+0.6	+0.1	+0.7	49.6	49.7	50.2	FALSE	n/a
12	Townhead	NE	12 Townhead x R1	12 Townhead x R1, (NE)	1	62.0	62.1	62.5	62.6	+0.5	+0.1	+0.6	49.5	49.6	50.0	FALSE	n/a
14	Townhead	NE	14 Townhead x R1	14 Townhead x R1, (NE)	0	61.6	61.7	62.2	62.3	+0.6	+0.1	+0.7	49.2	49.3	49.7	FALSE	n/a
14	Townhead	NE	14 Townhead x R1	14 Townhead x R1, (NE)	1	61.5	61.6	62.0	62.1	+0.5	+0.1	+0.6	49.1	49.2	49.5	FALSE	n/a
14	Townhead	SW	14 Townhead x R1	14 Townhead x R1, (SW)	0	43.0	43.2	43.3	43.4	+0.3	+0.2	+0.4	32.4	32.6	32.7	FALSE	n/a
14	Townhead	SW	14 Townhead x R1	14 Townhead x R1, (SW)	1	44.3	44.5	44.7	44.8	+0.4	+0.2	+0.5	33.6	33.8	34.0	FALSE	n/a
16	Townhead	NE	16 Townhead x R1	16 Townhead x R1, (NE)	0	61.5	61.6	62.0	62.1	+0.5	+0.1	+0.6	49.1	49.2	49.5	FALSE	n/a
16	Townhead	NE	16 Townhead x R1	16 Townhead x R1, (NE)	1	61.4	61.5	61.8	62.0	+0.4	+0.1	+0.6	49.0	49.1	49.4	FALSE	n/a
16	Townhead	SW	16 Townhead x R1	16 Townhead x R1, (SW)	0	43.1	43.2	43.4	43.5	+0.3	+0.1	+0.4	32.5	32.6	32.8	FALSE	n/a
16	Townhead	SW	16 Townhead x R1	16 Townhead x R1, (SW)	1	44.4	44.5	44.8	44.9	+0.4	+0.1	+0.5	33.7	33.8	34.1	FALSE	n/a
18	Townhead	SW	18 Townhead x R1	18 Townhead x R1, (SW)	0	42.9	43.1	43.2	43.4	+0.3	+0.2	+0.5	32.3	32.5	32.6	FALSE	n/a
18	Townhead	SW	18 Townhead x R1	18 Townhead x R1, (SW)	1	44.0	44.2	44.4	44.5	+0.4	+0.2	+0.5	33.3	33.5	33.7	FALSE	n/a
18	Townhead	NE	18 Townhead x R1	18 Townhead x R1, (NE)	0	61.4	61.6	62.0	62.1	+0.6	+0.2	+0.7	49.0	49.2	49.5	FALSE	n/a
18	Townhead	NE	18 Townhead x R1	18 Townhead x R1, (NE)	1	61.2	61.3	61.7	61.9	+0.5	+0.1	+0.7	48.8	48.9	49.3	FALSE	n/a
19	Townhead	NE	19 Townhead x R1	19 Townhead x R1, (NE)	0	41.0	41.2	41.5	41.7	+0.5	+0.2	+0.7	30.6	30.8	31.1	FALSE	n/a
19	Townhead	NE	19 Townhead x R1	19 Townhead x R1, (NE)	1	42.8	43.0	43.3	43.5	+0.5	+0.2	+0.7	32.3	32.4	32.7	FALSE	n/a
19	Townhead	NW	19 Townhead x R1	19 Townhead x R1, (NW)	0	40.0	40.2	40.4	40.5	+0.4	+0.2	+0.5	29.7	29.9	30.1	FALSE	n/a
19	Townhead	NW	19 Townhead x R1	19 Townhead x R1, (NW)	1	42.4	42.6	42.7	42.9	+0.3	+0.2	+0.5	31.9	32.1	32.2	FALSE	n/a
19	Townhead	NE	19 Townhead x R1	19 Townhead x R1, (NE)	0	51.6	51.7	52.0	52.1	+0.4	+0.1	+0.5	40.2	40.3	40.5	FALSE	n/a
19	Townhead	NE	19 Townhead x R1	19 Townhead x R1, (NE)	1	51.7	51.8	52.1	52.2	+0.4	+0.1	+0.5	40.3	40.4	40.6	FALSE	n/a
19	Townhead	SE	19 Townhead x R1	19 Townhead x R1, (SE)	0	51.9	52.1	52.3	52.5	+0.4	+0.2	+0.6	40.4	40.6	40.8	FALSE	n/a
19	Townhead	SE	19 Townhead x R1	19 Townhead x R1, (SE)	1	52.2	52.3	52.6	52.7	+0.4	+0.1	+0.5	40.7	40.8	41.1	FALSE	n/a
19	Townhead	NE	19 Townhead x R1	19 Townhead x R1, (NE)	0	52.3	52.4	52.7	52.8	+0.4	+0.1	+0.5	40.8	40.9	41.2	FALSE	n/a
19	Townhead	NE	19 Townhead x R1	19 Townhead x R1, (NE)	1	52.5	52.6	52.9	53.0	+0.4	+0.1	+0.5	41.0	41.1	41.3	FALSE	n/a
19	Townhead	SW	19 Townhead x R1	19 Townhead x R1, (SW)	0	63.5	63.6	64.0	64.1	+0.5	+0.1	+0.6	50.9	51.0	51.3	FALSE	n/a
19	Townhead	SW	19 Townhead x R1	19 Townhead x R1, (SW)	1	63.1	63.3	63.7	63.9	+0.6	+0.2	+0.8	50.5	50.7	51.1	FALSE	n/a
20	Townhead	NE	20 Townhead x R1	20 Townhead x R1, (NE)	0	61.3	61.4	61.8	61.9	+0.5	+0.1	+0.6	48.9	49.0	49.4	FALSE	n/a
20	Townhead	NE	20 Townhead x R1	20 Townhead x R1, (NE)	1	61.1	61.2	61.6	61.7	+0.5	+0.1	+0.6	48.7	48.8	49.2	FALSE	n/a
20	Townhead	SE	20 Townhead x R1	20 Townhead x R1, (SE)	0	56.1	56.3	56.6	56.7	+0.5	+0.2	+0.6	44.2	44.4	44.7	FALSE	n/a
20	Townhead	SE	20 Townhead x R1	20 Townhead x R1, (SE)	1	56.2	56.3	56.6	56.7	+0.4	+0.1	+0.5	44.3	44.4	44.7	FALSE	n/a
20	Townhead	SW	20 Townhead x R1	20 Townhead x R1, (SW)	0	43.1	43.3	43.5	43.6	+0.4	+0.2	+0.5	32.5	32.7	32.9	FALSE	n/a
20	Townhead	SW	20 Townhead x R1	20 Townhead x R1, (SW)	1	44.2	44.4	44.6	44.8	+0.4	+0.2	+0.6	33.5	33.7	33.9	FALSE	n/a
21	Townhead	NE	21 Townhead x R2	21 Townhead x R2, (NE)	0	53.8	53.9	54.3	54.4	+0.5	+0.1	+0.6	42.2	42.2	42.6	FALSE	n/a
21	Townhead	NE	21 Townhead x R2	21 Townhead x R2, (NE)	1	53.9	54.1	54.4	54.5	+0.5	+0.2	+0.6	42.2	42.4	42.7	FALSE	n/a
21	Townhead	SE	21 Townhead x R2	21 Townhead x R2, (SE)	0	54.7	54.8	55.1	55.2	+0.4	+0.1	+0.5	43.0	43.1	43.3	FALSE	n/a
21	Townhead	SE	21 Townhead x R2	21 Townhead x R2, (SE)	1	54.8	54.9	55.2	55.4	+0.4	+0.1	+0.6	43.1	43.1	43.4	FALSE	n/a
21	Townhead	NE	21 Townhead x R2	21 Townhead x R2, (NE)	0	55.6	55.7	56.0	56.2	+0.4	+0.1	+0.6	43.8	43.9	44.1	FALSE	n/a
21	Townhead	NE	21 Townhead x R2	21 Townhead x R2, (NE)	1	55.5	55.6	56.0	56.2	+0.5	+0.1	+0.7	43.7	43.8	44.1	FALSE	n/a
21	Townhead	SE	21 Townhead x R2	21 Townhead x R2, (SE)	0	61.8	61.9	62.3	62.5	+0.5	+0.1	+0.7	49.4	49.4	49.8	FALSE	n/a
21	Townhead	SE	21 Townhead x R2	21 Townhead x R2, (SE)	1	61.5	61.7	62.0	62.2	+0.5	+0.2	+0.7	49.1	49.3	49.5	FALSE	n/a
21	Townhead	SW	21 Townhead x R2	21 Townhead x R2, (SW)	0	63.6	63.7	64.2	64.3	+0.6	+0.1	+0.7	51.0	51.1	51.5	FALSE	n/a
21	Townhead	SW	21 Townhead x R2	21

Building No	Street	Façade	Address	Receptor	Floor	dB LA10,18h				Short-term	Long term		dB Lnight,outside			Long-term (night)	
											DM comparison	DS comparison				DM comparison	DS comparison
						DMby	DMfy	DSby	DSfy	DSby-DMby	DMfy-DMby	DSfy-DMby	DMby	DMfy	DSfy	DMfy-DMby	DSfy-DMby
21 (Flat 1)	Townhead	SW	21 (Flat 1) Townhead x R2	21 (Flat 1) Townhead x R2, (SW)	1	63.3	63.5	63.8	64.0	+0.5	+0.2	+0.7	50.7	50.9	51.2	FALSE	n/a
1	Trinity Crescent	N	1 Trinity Crescent x R1	1 Trinity Crescent x R1, (N)	0	45.8	46.0	45.6	45.8	-0.2	+0.2	0.0	35.0	35.1	34.8	FALSE	n/a
1	Trinity Crescent	N	1 Trinity Crescent x R1	1 Trinity Crescent x R1, (N)	1	47.1	47.3	47.1	47.2	0.0	+0.2	+0.1	36.1	36.3	36.1	FALSE	n/a
1	Trinity Crescent	E	1 Trinity Crescent x R1	1 Trinity Crescent x R1, (E)	0	45.1	45.3	45.5	45.7	+0.4	+0.2	+0.6	34.3	34.5	34.7	FALSE	n/a
1	Trinity Crescent	E	1 Trinity Crescent x R1	1 Trinity Crescent x R1, (E)	1	46.7	46.9	47.1	47.3	+0.4	+0.2	+0.6	35.8	35.9	36.1	FALSE	n/a
1	Trinity Crescent	S	1 Trinity Crescent x R1	1 Trinity Crescent x R1, (S)	0	44.2	44.5	44.6	44.8	+0.4	+0.3	+0.6	33.5	33.8	33.9	FALSE	n/a
1	Trinity Crescent	S	1 Trinity Crescent x R1	1 Trinity Crescent x R1, (S)	1	45.7	46.0	46.1	46.3	+0.4	+0.3	+0.6	34.9	35.1	35.2	FALSE	n/a
1	Trinity Crescent	W	1 Trinity Crescent x R1	1 Trinity Crescent x R1, (W)	0	40.7	40.9	40.8	41.0	+0.1	+0.2	+0.3	30.4	30.5	30.5	FALSE	n/a
1	Trinity Crescent	W	1 Trinity Crescent x R1	1 Trinity Crescent x R1, (W)	1	43.0	43.2	43.1	43.3	+0.1	+0.2	+0.3	32.4	32.6	32.5	FALSE	n/a
10	Trinity Crescent	N	10 Trinity Crescent x R1	10 Trinity Crescent x R1, (N)	0	53.0	53.1	52.6	52.8	-0.4	+0.1	-0.2	41.4	41.5	41.1	FALSE	n/a
10	Trinity Crescent	N	10 Trinity Crescent x R1	10 Trinity Crescent x R1, (N)	1	53.7	53.9	53.5	53.6	-0.2	+0.2	-0.1	42.1	42.2	41.9	FALSE	n/a
10	Trinity Crescent	E	10 Trinity Crescent x R1	10 Trinity Crescent x R1, (E)	0	47.6	47.7	47.5	47.6	-0.1	+0.1	0.0	36.6	36.7	36.5	FALSE	n/a
10	Trinity Crescent	E	10 Trinity Crescent x R1	10 Trinity Crescent x R1, (E)	1	49.0	49.1	49.0	49.1	0.0	+0.1	+0.1	37.8	37.9	37.8	FALSE	n/a
10	Trinity Crescent	S	10 Trinity Crescent x R1	10 Trinity Crescent x R1, (S)	0	43.1	43.4	43.5	43.7	+0.4	+0.3	+0.6	32.5	32.8	32.9	FALSE	n/a
10	Trinity Crescent	S	10 Trinity Crescent x R1	10 Trinity Crescent x R1, (S)	1	44.9	45.1	45.2	45.4	+0.3	+0.2	+0.5	34.1	34.3	34.4	FALSE	n/a
11	Trinity Crescent	N	11 Trinity Crescent x R1	11 Trinity Crescent x R1, (N)	0	54.1	54.2	53.7	53.8	-0.4	+0.1	-0.3	42.4	42.5	42.1	FALSE	n/a
11	Trinity Crescent	N	11 Trinity Crescent x R1	11 Trinity Crescent x R1, (N)	1	54.9	55.1	54.6	54.7	-0.3	+0.2	-0.2	43.1	43.3	42.9	FALSE	n/a
11	Trinity Crescent	E	11 Trinity Crescent x R1	11 Trinity Crescent x R1, (E)	0	50.4	50.6	50.3	50.4	-0.1	+0.2	0.0	39.1	39.3	39.0	FALSE	n/a
11	Trinity Crescent	E	11 Trinity Crescent x R1	11 Trinity Crescent x R1, (E)	1	51.5	51.7	51.5	51.6	0.0	+0.2	+0.1	40.1	40.3	40.1	FALSE	n/a
11	Trinity Crescent	S	11 Trinity Crescent x R1	11 Trinity Crescent x R1, (S)	0	44.5	44.8	44.8	45.0	+0.3	+0.3	+0.5	33.8	34.1	34.1	FALSE	n/a
11	Trinity Crescent	S	11 Trinity Crescent x R1	11 Trinity Crescent x R1, (S)	1	46.0	46.2	46.3	46.5	+0.3	+0.2	+0.5	35.1	35.3	35.4	FALSE	n/a
11	Trinity Crescent	W	11 Trinity Crescent x R1	11 Trinity Crescent x R1, (W)	0	47.9	48.1	47.5	47.6	-0.4	+0.2	-0.3	36.8	37.0	36.5	FALSE	n/a
11	Trinity Crescent	W	11 Trinity Crescent x R1	11 Trinity Crescent x R1, (W)	1	49.0	49.2	48.7	48.8	-0.3	+0.2	-0.2	37.8	38.0	37.6	FALSE	n/a
2	Trinity Crescent	N	2 Trinity Crescent x R1	2 Trinity Crescent x R1, (N)	0	45.5	45.7	45.4	45.6	-0.1	+0.2	+0.1	34.7	34.9	34.6	FALSE	n/a
2	Trinity Crescent	N	2 Trinity Crescent x R1	2 Trinity Crescent x R1, (N)	1	46.9	47.1	46.9	47.1	0.0	+0.2	+0.2	35.9	36.1	35.9	FALSE	n/a
2	Trinity Crescent	E	2 Trinity Crescent x R1	2 Trinity Crescent x R1, (E)	0	41.8	42.1	42.3	42.4	+0.5	+0.3	+0.6	31.4	31.6	31.8	FALSE	n/a
2	Trinity Crescent	E	2 Trinity Crescent x R1	2 Trinity Crescent x R1, (E)	1	44.3	44.5	44.7	44.8	+0.4	+0.2	+0.5	33.6	33.8	34.0	FALSE	n/a
2	Trinity Crescent	S	2 Trinity Crescent x R1	2 Trinity Crescent x R1, (S)	0	43.5	43.8	43.9	44.1	+0.4	+0.3	+0.6	32.9	33.2	33.2	FALSE	n/a
2	Trinity Crescent	S	2 Trinity Crescent x R1	2 Trinity Crescent x R1, (S)	1	45.1	45.3	45.5	45.7	+0.4	+0.2	+0.6	34.3	34.5	34.7	FALSE	n/a
2	Trinity Crescent	W	2 Trinity Crescent x R1	2 Trinity Crescent x R1, (W)	0	41.6	41.8	41.5	41.7	-0.1	+0.2	+0.1	31.2	31.4	31.1	FALSE	n/a
2	Trinity Crescent	W	2 Trinity Crescent x R1	2 Trinity Crescent x R1, (W)	1	43.4	43.6	43.4	43.6	0.0	+0.2	+0.2	32.8	33.0	32.8	FALSE	n/a
3	Trinity Crescent	S	3 Trinity Crescent x R1	3 Trinity Crescent x R1, (S)	0	42.4	42.6	42.8	42.9	+0.4	+0.2	+0.5	31.9	32.1	32.3	FALSE	n/a
3	Trinity Crescent	S	3 Trinity Crescent x R1	3 Trinity Crescent x R1, (S)	1	43.9	44.2	44.3	44.5	+0.4	+0.3	+0.6	33.2	33.5	33.6	FALSE	n/a
3	Trinity Crescent	W	3 Trinity Crescent x R1	3 Trinity Crescent x R1, (W)	0	53.7	53.8	52.9	53.0	-0.8	+0.1	-0.7	42.1	42.2	41.3	FALSE	n/a
3	Trinity Crescent	W	3 Trinity Crescent x R1	3 Trinity Crescent x R1, (W)	1	53.8	53.9	53.0	53.1	-0.8	+0.1	-0.7	42.2	42.2	41.4	FALSE	n/a
3	Trinity Crescent	N	3 Trinity Crescent x R1	3 Trinity Crescent x R1, (N)	0	41.5	41.8	41.7	41.9	+0.2	+0.3	+0.4	31.1	31.4	31.3	FALSE	n/a
3	Trinity Crescent	N	3 Trinity Crescent x R1	3 Trinity Crescent x R1, (N)	1	43.4	43.7	43.6	43.8	+0.2	+0.3	+0.4	32.8	33.1	33.0	FALSE	n/a
3	Trinity Crescent	E	3 Trinity Crescent x R1	3 Trinity Crescent x R1, (E)	0	44.7	44.9	45.1	45.3	+0.4	+0.2	+0.6	34.0	34.1	34.3	FALSE	n/a
3	Trinity Crescent	E	3 Trinity Crescent x R1	3 Trinity Crescent x R1, (E)	1	46.2	46.4	46.6	46.8	+0.4	+0.2	+0.6	35.3	35.5	35.7	FALSE	n/a
4	Trinity Crescent	N	4 Trinity Crescent x R1	4 Trinity Crescent x R1, (N)	0	41.8	42.1	42.0	42.2	+0.2	+0.3	+0.4	31.4	31.6	31.5	FALSE	n/a
4	Trinity Crescent	N	4 Trinity Crescent x R1	4 Trinity Crescent x R1, (N)	1	43.7	44.0	43.9	44.1	+0.2	+0.3	+0.4	33.1	33.3	33.2	FALSE	n/a
4	Trinity Crescent	E	4 Trinity Crescent x R1	4 Trinity Crescent x R1, (E)	0	44.7	45.0	45.1	45.3	+0.4	+0.3	+0.6	34.0	34.2	34.3	FALSE	n/a
4	Trinity Crescent	E	4 Trinity Crescent x R1	4 Trinity Crescent x R1, (E)	1	46.4	46.7	46.8	47.0	+0.4	+0.3	+0.6	35.5	35.8	35.9	FALSE	n/a
4	Trinity Crescent	S	4 Trinity Crescent x R1	4 Trinity Crescent x R1, (S)	0	40.6	40.9	40.8	41.0	+0.2	+0.3	+0.4	30.3	30.5	30.5	FALSE	n/a
4	Trinity Crescent	S	4 Trinity Crescent x R1	4 Trinity Crescent x R1, (S)	1	42.7	42.9	42.9	43.1	+0.2	+0.2	+0.4	32.2	32.3	32.3	FALSE	n/a
4	Trinity Crescent	W	4 Trinity Crescent x R1	4 Trinity Crescent x R1, (W)	0	55.3	55.4	54.5	54.6	-0.8	+0.1	-0.7	43.5	43.6	42.8	FALSE	n/a
4	Trinity Crescent	W	4 Trinity Crescent x R1	4 Trinity Crescent x R1, (W)	1	55.3	55.4	54.5	54.6	-0.8	+0.1	-0.7	43.5	43.6	42.8	FALSE	n/a
5	Trinity Crescent	N	5 Trinity Crescent x R1	5 Trinity Crescent x R1, (N)	0	57.4	57.5	56.6	56.8	-0.8	+0.1	-0.6	45.4	45.5	44.7	FALSE	n/a
5	Trinity Crescent	N	5 Trinity Crescent x R1	5 Trinity Crescent x R1, (N)	1	57.5	57.6	56.6	56.8	-0.9	+0.1	-0.7	45.5	45.6	44.7	FALSE	n/a
5	Trinity Crescent	E	5 Trinity Crescent x R1	5 Trinity Crescent x R1, (E)	0	43.8	44.1	44.1	44.3	+0.3	+0.3	+0.5	33.2	33.4	33.4	FALSE	n/a
5	Trinity Crescent	E	5 Trinity Crescent x R1	5 Trinity Crescent x R1, (E)	1	45.6	45.9	45.9	46.1	+0.3	+0.3	+0.5	34.8	35.0	35.0	FALSE	n/a
5	Trinity Crescent	S	5 Trinity Crescent x R1	5 Trinity Crescent x R1, (S)	0	41.8	42.0	41.9	42.1	+0.1	+0.2	+0.3	31.4	31.5	31.4	FALSE	n/a
5	Trinity Crescent	S	5 Trinity Crescent x R1	5 Trinity Crescent x R1, (S)	1	43.6	43.8	43.7	43.9	+0.1	+0.2	+0.3	33.0	33.2	33.1	FALSE	n/a
5	Trinity Crescent	W	5 Trinity Crescent x R1	5 Trinity Crescent x R1, (W)	0	57.2	57.3	56.3	56.4	-0.9	+0.1	-0.8	45.2	45.3	44.4	FALSE	n/a
5	Trinity Crescent	W	5 Trinity Crescent x R1	5 Trinity Crescent x R1, (W)	1	57.2	57.3	56.3	56.4	-0.9	+0.1	-0.8	45.2	45.3	44.4	FALSE	n/a
6	Trinity Crescent	E	6 Trinity Crescent x R1	6 Trinity Crescent x R1, (E)	0	43.5	43.8	43.9	44.1	+0.4	+0.3	+0.6	32.9	33.2	33.2	FALSE	n/a
6	Trinity Crescent	E	6 Trinity Crescent x R1	6 Trinity Crescent x R1, (E)	1	45.7	45.9	46.0	46.2	+0.3	+0.2	+0.5	34.9	35.0	35.1	FALSE	n/a
6	Trinity Crescent	S	6 Trinity Crescent x R1	6 Trinity Crescent x R1, (S)	0	42.7	42.9	43.0	43.1	+0.3	+0.2	+0.4	32.2	32.3	32.4	FALSE	n/a
6	Trinity Crescent	S	6 Trinity Crescent x R1	6 Trinity Crescent x R1, (S)	1	44.3	44.6	44.6	44.8	+0.3	+0.3	+0.5	33.6	33.9	33.9	FALSE	n/a
6	Trinity Crescent	W	6 Trinity Crescent x R1	6 Trinity Crescent x R1, (W)	0	58.1	58.2	57.3	57.4	-0.8	+0.1	-0.7	46.0	46.1	45.3	FALSE	n/a
6	Trinity Crescent	W	6 Trinity Crescent x R1	6 Trinity Crescent x R1, (W)	1	58.1	58.2	57.4	57.5	-0.7	+0.1	-0.6	46.0	46.1	45.4	FALSE	n/a
6	Trinity Crescent	N	6 Trinity Crescent x R1	6 Trinity Crescent x R1, (N)	0	57.8	57.9	57.0	57.1	-0.8	+0.1	-0.7	45.8	45.8	45.0	FALSE	n/a
6	Trinity Crescent	N	6 Trinity Crescent x R1	6 Trinity Crescent x R1, (N)	1	57.9	58.0	57.1	57.3	-0.8	+0.1	-0.6	45.8	45.9	45.1	FALSE	n/a
7	Trinity Crescent	S	7 Trinity Crescent x R1	7 Trinity Crescent x R1, (S)	0	49.6	49.7	49.0	49.1	-0.6	+0.1	-0.5	38.4	38.5	37.8	FALSE	n/a
7	Trinity Crescent	S	7 Trinity Crescent x R1	7 Trinity Crescent x R1, (S)	1	50.0	50.1	49.5	49.6	-0.5	+0.1	-0.4	38.7	38.8	38.3	FALSE	n/a
7	Trinity Crescent	W	7 Trinity Crescent x R1	7 Trinity Crescent x R1, (W)	0	55.2	55.3	54.4	54.5	-0.8	+0.1	-0.7	43.4	43.5	42.7	FALSE	n/a
7	Trinity Crescent	W	7 Trinity Crescent x R1	7 Trinity Crescent x R1, (W)	1	55.3	55.4	54.5	54.6	-0.8	+0.1	-0.7	43.5	43.6	42.8	FALSE	n/a
7	Trinity Crescent	N	7 Trinity Crescent x R1	7 Trinity Crescent x R1, (N)	0	55.0	55.1	54.3	54.4	-0.7	+0.1	-0.6	43.2	43.3	42.6	FALSE	n/a
7	Trinity Crescent	N	7 Trinity Crescent x R1	7 Trinity Crescent x R1, (N)	1	55.2	55.3	54.6	54.7	-0.6	+0.1	-0.5	43.4	43.5	42.9	FALSE	n/a
8	Trinity Crescent	N	8 Trinity Crescent x R1	8 Trinity Crescent x R1, (N)	0	54.2	54.3	53.6	53.7	-0.6	+0.1	-0.5	42.5	42.6	42.0	FALSE	n/a
8	Trinity Crescent	N	8 Trinity Crescent x R1	8 Trinity Crescent x R1, (N)	1	54.6	54.7	54.0	54.2	-0.6	+0.1	-0.4	42.9	43.0	42.3	FALSE	n/a
8	Trinity Crescent	E	8 Trinity Crescent x R1	8 Trinity Crescent x R1, (E)	0	41.8	42.0	42.2	42.3	+0.4	+0.2	+0.5	31.4	31.5	31.7	FALSE	n/a
8	Trinity Crescent	E	8 Trinity Crescent x R1	8 Trinity Crescent x R1, (E)	1	44.3	44.5	44.6	44.8	+0.3	+0.2	+0.5	33.6	33.8	33.9	FALSE	n/a
8	Trinity Crescent	S	8 Trinity Crescent x R1	8 Trinity Crescent x R1, (S)	0	42.7	43.0	42.9	43.1	+0.2	+0.3	+0.4	32.2	32.4	32.3	FALSE	n/a
8	Trinity Crescent	S	8 Trinity Crescent x R1	8 Trinity Crescent x R1, (S)	1	44.4	44.7	44.7	44.8	+0.3	+0.3	+0.4	33.7	34.0	34.0	FALSE	n/a
9	Trinity Crescent	S	9 Trinity Crescent x R1	9 Trinity Crescent x R1, (S)	0	43.3	43.6	43.6	43.8	+0.3	+0.3	+0.5	32.7	33.0	33.0	FALSE	n/a
9	Trinity Crescent	S	9 Trinity Crescent x R1	9 Trinity Crescent x R1, (S)	1	45.0	45.2	45.3	45.5	+0.3	+0.2	+0.5	34.2	34.4	34.5	FALSE	n/a
9	Trinity Crescent	W	9 Trinity Crescent x R1	9 Trinity Crescent x R1, (W)	0	41.0	41.2	41.0	41.1	0.0	+0.2	+0.1	30.6	30.8	30.6	FALSE	n/a
9	Trinity Crescent	W	9 Trinity Crescent x R1	9 Trinity Crescent x R1, (W)	1	43.5	43.7	43.5	43.7	0.0	+0.2	+0.2	32.9	33.1	32.9	FALSE	n/a
9	Trinity Crescent	N	9 Trinity Crescent x R1	9 Trinity Crescent x R1, (N)	0	53.4	53.6	52.9	53.1	-0.5	+0.2	-0.3	41.8	42.0	41.3	FALSE	n/a
9	Trinity Crescent	N	9 Trinity Crescent x R1	9 Trinity Crescent x R1, (N)	1	53.9	54.1	53.6	53.7	-0.3	+0.2	-0.2	42.2	42.4	42.0	FALSE	n/a
1	Wardrop Street	S	1 Wardrop Street x R1	1 Wardrop Street x R1, (S)	0	50.6	50.8	49.4	49.6	-1.2	+0.2	-1.0	39.3	39.5	38.2	FALSE	n/a
1	Wardrop Street	S	1 Wardrop Street x R1	1 Wardrop Street x R1, (S)	1	52.9	53.2	51.8	52.0	-1.1	+0.3	-0.9	41.3	41.6	40.4	FALSE	n/a
1	Wardrop Street	W	1 Wardrop Street x R1	1 Wardrop Street x R1, (W)	0	58.1	58.1	60.1	60.1	+2.0	0.0	+2.0	46.0	46.0	47.8	FALSE	n/a
1	Wardrop Street	W	1 Wardrop Street x R1	1 Wardrop Street x R1, (W)	1	58.1	58.2	60.0	60.1	+1.9	+0.1	+2.0	46.0	46.1	47.7	FALSE	n/a
1	Wardrop Street	N	1 Wardrop Street x R1	1 Wardrop Street x R1, (N)	0	62.1	62.2	63.6	63.6	+1.5	+0.1	+1.5	49.6	49.7	51.0	FALSE	n/a
1	Wardrop Street	N	1 Wardrop Street x R1	1 Wardrop Street x R1, (N)	1	62.7	62.8	64.1	64.2	+1.4	+0.1	+1.5	50.2	50.3	51.4	FALSE	n/a
18	Wardrop Street	W	18 Wardrop Street x R2	18 Wardrop Street x R2, (W)	0	59.8	59.9	65.5	65.6	+5.7	+0.1	+5.8	47.6	47.6	52.7	FALSE	n/a
18	Wardrop Street	W	18 Wardrop Street x R2	18 Wardrop Street x R2, (W)	1	61.6	61.7	67.5	67.7	+5.9	+0.1	+6.1	49.2	49.3	54.5	FALSE	n/a
18	Wardrop Street	N	18 Wardrop Street x R2	18 Wardrop Street x R2, (N)	0	67.9	68.1	64.6	64.8	-3.3	+0.2	-3.1	54.8	55.0	51.9	FALSE	+0.2
18	Wardrop Street	N	18 Wardrop Street x R2	18 Wardrop Street x R2, (N)	1	69.0	69.1	66.9	67.0	-2.1	+0.1	-2.0	55.8	55.9	53.9	FALSE	+0.1
18	Wardrop Street	S	18 Wardrop Street x R2	18 Wardrop Street x R2, (S)	0	56.5	56.8	57.5	57.7	+1.0	+0.3	+1.2	44.6	44.9	45.5	FALSE	n/a
18	Wardrop Street	S	18 Wardrop Street x R2	18 Wardrop Street x R2, (S)	1	58.2	58.4	59.5	59.7	+1.3	+0.2	+1.5	46.1	46.3	47.3	FALSE	n/a
18	Wardrop Street	E	18 Wardrop Street x R2	18 Wardrop Street x R2, (E)	0	55.1	55.4	55.7	55.9	+0.6	+0.3	+0.8	43.3	43.6	43.9	FALSE	n/a
18	Wardrop Street	E	18 Wardrop Street x R2	18 Wardrop Street x R2, (E)	1	56.7	57.0	57.8	58.0	+1.1	+0.3	+1.3	44.8	45.0	45.8	FALSE	n/a
18	Wardrop Street	S	18 Wardrop Street x R2	18 Wardrop Street x R2, (S)	0	59.2	59.5	61.4	61.6	+2.2	+0.3	+2.4	47.0	47.3	49.0	FALSE	n/a
18	Wardrop Street	S	18 Wardrop Street x R2	18 Wardrop Street x R2, (S)	1	60.8	61.1	63.3	63.5	+2.5	+0.3	+2.7	48.5	48.7	50.7	FALSE	n/a
18	Wardrop Street	W	18 Wardrop Street x R2	18 Wardrop Street x R2, (W)	0	45.3	45.5	46.8	47.0	+1.5	+0.2	+1.7	34.5	34.7	35.9	FALSE	n/a
18	Wardrop Street	W	18 Wardrop Street x R2	18 Wardrop Street x R2, (W)	1	48.1	48.3	49.8	49.9	+1.7	+0.2	+1.8	37.0	37.2	38.6	FALSE	n/a
18	Wardrop Street	S	18 Wardrop Street x R2	18 Wardrop Street x R2, (S)	0	58.9	59.2	61.7	61.9	+2.8	+0.3	+3.0	46.7	47.0	49.3	FALSE	n/a
18	Wardrop Street	S	18 Wardrop Street x R2	18 Wardrop Street x R2, (S)	1	60.6	60.9	63.6	63.8	+3.0	+0.3	+3.2	48.3	48.5	51.0	FALSE	n/a
18 (G/2)	Wardrop Street	W	18 (G/2) Wardrop Street x	18 (G/2) Wardrop Street x R2, (W)	0	59.8	59.9	65.5	65.6	+5.7	+0.1	+5.8	47.6	47.6	52.7	FALSE	n/a
18 (G/2)	Wardrop Street	W	18 (G/2) Wardrop Street x	18 (G/2) Wardrop Street x R2, (W)	1	61.6	61.7	67.5	67.7	+5.9	+0.1	+6.1	49.2	49.3	54.5	FALSE	n/a
18 (G/2)	Wardrop Street	N	18 (G/2) Wardrop Street x	18 (G/2) Wardrop Street x R2, (N)	0	67.9	68.1	64.6	64.8	-3.3	+0.2	-3.1	54.8	55.0	51.9	FALSE	+0.2
18 (G/2)	Wardrop Street	N	18 (G/2) Wardrop Street x	18 (G/2) Wardrop Street x R2, (N)	1	69.0	69.1	66.9	67.0	-2.1	+0.1	-2.0	55.8	55.9	53.9	FALSE	+0.1
18 (G/2)	Wardrop Street	S	18 (G/2) Wardrop Street x	18 (G/2) Wardrop Street x R2, (S)	0	56.5	56.8	57.5	57.7	+1.0	+0.3	+1.2	44.6	44.9	45.5	FALSE	n/a
18 (G/2)	Wardrop Street	S	18 (G/2) Wardrop Street x	18 (G/2) Wardrop Street x R2, (S)	1	58.2	58.4	59.5	59.7	+1.3	+0.2	+1.5	46.1	46.3	47.3	FALSE	n/a
18 (G/2)	Wardrop Street	E	18 (G/2) Wardrop Street x	18 (G/2) Wardrop Street x R2, (E)	0	55.1	55.4	55.7	55.9	+0.6	+0.3	+0.8	43.3	43.6	43.9	FALSE	n/a
18 (G/2)	Wardrop Street	E	18 (G/2) Wardrop Street x	18 (G/2) Wardrop Street x R2, (E)	1	56.7	57.0	57.8	58.0	+1.1	+0.3	+1.3	44.8	45.0	45.8	FALSE	n/a
18 (G/2)	Wardrop Street	S	18 (G/2) Wardrop Street x	18 (G/2) Wardrop Street x R2, (S)	0	59.2	59.5	61.4	61.6	+2.2	+0.3	+2.4	47.0	47.3	49.0	FALSE	n/a
18 (G/2)	Wardrop Street	S	18 (G/2) Wardrop Street x	18 (G/2) Wardrop Street x R2, (S)	1	60.8	61.1	63.3	63.5	+2.5	+0.3	+2.7	48.5	48.7	50.7	FALSE	n/a
18 (G/2)	Wardrop Street	W	18 (G/2) Wardrop Street x	18 (G/2) Wardrop Street x R2, (W)	0	45.3	45.5	46.8	47.0	+1.5	+0.2	+1.7	34.5	34.7	35.9	FALSE	n/a
18 (G/2)	Wardrop Street	W	18 (G/2) Wardrop Street x	18 (G/2) Wardrop Street x R2, (W)	1	48.1	48.3	49.8	49.9	+1.7	+0.2	+1.8	37.0	37.2	38.6	FALSE	n/a
18 (G/2)	Wardrop Street	S	18 (G/2) Wardrop Street x	18 (G/2) Wardrop Street x R2, (S)	0	58.9	59.2	61.7	61.9	+2.8	+0.3	+3.0	46.7	47.0	49.3	FALSE	n/a
18 (G/2)	Wardrop Street	S	18 (G/2) Wardrop Street x	18 (G/2) Wardrop Street x R2, (S)	1	60.6	60.9	63.6	63.8	+3.0	+0.3	+3.2	48.3	48.5	51.0	FALSE	n/a
2	Wardrop Street	N	2 Wardrop Street x R1	2 Wardrop Street x R1, (N)	0	62.1	62.2	63.6	63.6	+1.5	+0.1	+1.5	49.6	49.7	51.0	FALSE	n/a
2	Wardrop Street	N	2 Wardrop Street x R1	2 Wardrop Street x R1, (N)	1	63.0	63.1	64.3	64.3	+1.3	+0.1	+1.3	50.4	50.5	51.6	FALSE	n/a
2	Wardrop Street	E	2 Wardrop Street x R1	2 Wardrop Street x R1, (E)	0	60.2	60.4	61.0	61.1	+0.8	+0.2	+0.9	47.9	48.1	48.6	FALSE	n/a
2	Wardrop Street	E	2 Wardrop Street x R1	2 Wardrop Street x R1, (E)	1	62.1	62.3	62.3	62.4	+0.2	+0.2	+0.3	49.6	49.8	49.8	FALSE	n/a
2	Wardrop Street	S	2 Wardrop Street x R1	2 Wardrop Street x R1, (S)	0	54.2	54.4	52.8	52.9	-1.4	+0.2	-1.3	42.5	42.7	41.3	FALSE	n/a
2	Wardrop Street	S	2 Wardrop Street x R1	2 Wardrop Street x R1, (S)	1	56.4	56.6	55.0	55.2	-1.4	+0.2	-1.2	44.5	44.7	43.2	FALSE	n/a
20	Wardrop Street	N	20 Wardrop Street x R1	20 Wardrop Street x R1, (N)	0	67.7	67.9	63.2	63.3	-4.5	+0.2	-4.4	54.7	54.8	50.6	FALSE	n/a
20	Wardrop Street	N	20 Wardrop Street x R1	20 Wardrop Street x R1, (N)	1	68.7	68.8	65.5	65.6	-3.2	+0.1	-3.1	55.6	55.7	52.7	FALSE	+0.1
20	Wardrop Street	E	20 Wardrop Street x R1	20 Wardrop Street x R1, (E)	0	62.5	62.6	58.7	58.8	-3.8	+0.1	-3.7	50.0	50.1	46.6	FALSE	n/a
20	Wardrop Street	E	20 Wardrop Street x R1	20 Wardrop Street x R1, (E)	1	64.5	64.6	60.8	60.9	-3.7	+0.1	-3.6	51.8	51.9	48.5	FALSE	n/a
20	Wardrop Street	S	20 Wardrop Street x R1	20 Wardrop Street x R1, (S)	0	57.5	57.8	57.8	58.0	+0.3	+0.3

Building No	Street	Façade	Address	Receptor	Floor	dB LA10,18h				Short-term	Long term		dB Lnight,outside			Long-term (night)	
											DM comparison	DS comparison				DM comparison	DS comparison
						DMby	DMfy	DSby	DSfy	DSby-DMby	DMfy-DMby	DSfy-DMby	DMby	DMfy	DSfy	DMfy-DMby	DSfy-DMby
6	Wardrop Terrace	S	6 Wardrop Terrace x R2	6 Wardrop Terrace x R2, (S)	0	62.2	62.3	64.1	64.2	+1.9	+0.1	+2.0	49.7	49.8	51.4	FALSE	n/a
6	Wardrop Terrace	S	6 Wardrop Terrace x R2	6 Wardrop Terrace x R2, (S)	1	64.0	64.1	64.9	65.0	+0.9	+0.1	+1.0	51.3	51.4	52.1	FALSE	n/a
6	Wardrop Terrace	W	6 Wardrop Terrace x R2	6 Wardrop Terrace x R2, (W)	0	53.3	53.3	57.1	57.1	+3.8	0.0	+3.8	41.7	41.7	45.1	FALSE	n/a
6	Wardrop Terrace	W	6 Wardrop Terrace x R2	6 Wardrop Terrace x R2, (W)	1	55.1	55.1	58.0	58.1	+2.9	0.0	+3.0	43.3	43.3	45.9	FALSE	n/a
6	Wardrop Terrace	N	6 Wardrop Terrace x R2	6 Wardrop Terrace x R2, (N)	0	58.0	58.1	57.4	57.6	-0.6	+0.1	-0.4	45.9	46.0	45.4	FALSE	n/a
6	Wardrop Terrace	N	6 Wardrop Terrace x R2	6 Wardrop Terrace x R2, (N)	1	60.2	60.3	59.8	60.0	-0.4	+0.1	-0.2	47.9	48.0	47.6	FALSE	n/a
7	Wardrop Terrace	N	7 Wardrop Terrace x R2	7 Wardrop Terrace x R2, (N)	0	59.4	59.5	58.6	58.8	-0.8	+0.1	-0.6	47.2	47.3	46.5	FALSE	n/a
7	Wardrop Terrace	N	7 Wardrop Terrace x R2	7 Wardrop Terrace x R2, (N)	1	61.8	61.9	61.0	61.2	-0.8	+0.1	-0.6	49.4	49.4	48.6	FALSE	n/a
7	Wardrop Terrace	E	7 Wardrop Terrace x R2	7 Wardrop Terrace x R2, (E)	0	61.1	61.3	60.5	60.7	-0.6	+0.2	-0.4	48.7	48.9	48.2	FALSE	n/a
7	Wardrop Terrace	E	7 Wardrop Terrace x R2	7 Wardrop Terrace x R2, (E)	1	63.4	63.6	62.3	62.5	-1.1	+0.2	-0.9	50.8	51.0	49.8	FALSE	n/a
7	Wardrop Terrace	S	7 Wardrop Terrace x R2	7 Wardrop Terrace x R2, (S)	0	62.8	62.9	64.1	64.2	+1.3	+0.1	+1.4	50.3	50.3	51.4	FALSE	n/a
7	Wardrop Terrace	S	7 Wardrop Terrace x R2	7 Wardrop Terrace x R2, (S)	1	64.7	64.9	64.9	65.0	+0.2	+0.2	+0.3	52.0	52.1	52.1	FALSE	n/a
9	Wardrop Terrace	S	9 Wardrop Terrace x R2	9 Wardrop Terrace x R2, (S)	0	65.2	65.3	64.8	64.9	-0.4	+0.1	-0.3	52.4	52.5	52.1	FALSE	n/a
9	Wardrop Terrace	S	9 Wardrop Terrace x R2	9 Wardrop Terrace x R2, (S)	1	67.2	67.4	65.8	66.0	-1.4	+0.2	-1.2	54.2	54.4	53.0	FALSE	n/a
9	Wardrop Terrace	W	9 Wardrop Terrace x R2	9 Wardrop Terrace x R2, (W)	0	56.9	57.1	57.5	57.6	+0.6	+0.2	+0.7	44.9	45.1	45.5	FALSE	n/a
9	Wardrop Terrace	W	9 Wardrop Terrace x R2	9 Wardrop Terrace x R2, (W)	1	58.6	58.8	58.1	58.2	-0.5	+0.2	-0.4	46.5	46.7	46.0	FALSE	n/a
9	Wardrop Terrace	N	9 Wardrop Terrace x R2	9 Wardrop Terrace x R2, (N)	0	63.1	63.3	61.5	61.7	-1.6	+0.2	-1.4	50.5	50.7	49.1	FALSE	n/a
9	Wardrop Terrace	N	9 Wardrop Terrace x R2	9 Wardrop Terrace x R2, (N)	1	65.9	66.0	63.6	63.8	-2.3	+0.1	-2.1	53.0	53.1	51.0	FALSE	n/a
12	Wardrop Terrace	N	12 Wardrop Terrace x R2	12 Wardrop Terrace x R2, (N)	0	66.9	67.0	63.6	63.7	-3.3	+0.1	-3.2	53.9	54.0	51.0	FALSE	n/a
12	Wardrop Terrace	N	12 Wardrop Terrace x R2	12 Wardrop Terrace x R2, (N)	1	69.4	69.6	65.7	65.8	-3.7	+0.2	-3.6	56.2	56.4	52.9	FALSE	+0.2
12	Wardrop Terrace	E	12 Wardrop Terrace x R2	12 Wardrop Terrace x R2, (E)	0	72.3	72.4	67.0	67.1	-5.3	+0.1	-5.2	58.8	58.9	54.0	FALSE	+0.1
12	Wardrop Terrace	E	12 Wardrop Terrace x R2	12 Wardrop Terrace x R2, (E)	1	73.8	74.0	68.9	69.1	-4.9	+0.2	-4.7	60.2	60.3	55.7	TRUE	+0.2
12	Wardrop Terrace	S	12 Wardrop Terrace x R2	12 Wardrop Terrace x R2, (S)	0	67.8	67.9	65.6	65.7	-2.2	+0.1	-2.1	54.8	54.8	52.8	FALSE	n/a
12	Wardrop Terrace	S	12 Wardrop Terrace x R2	12 Wardrop Terrace x R2, (S)	1	69.7	69.9	66.8	67.0	-2.9	+0.2	-2.7	56.5	56.6	53.9	FALSE	+0.2
1	Wardrop Terrace	S	1 Wardrop Terrace x R2	1 Wardrop Terrace x R2, (S)	0	62.5	62.6	65.2	65.2	+2.7	+0.1	+2.7	50.0	50.1	52.4	FALSE	n/a
1	Wardrop Terrace	S	1 Wardrop Terrace x R2	1 Wardrop Terrace x R2, (S)	1	63.2	63.2	65.4	65.4	+2.2	0.0	+2.2	50.6	50.6	52.6	FALSE	n/a
1	Wardrop Terrace	W	1 Wardrop Terrace x R2	1 Wardrop Terrace x R2, (W)	0	58.9	58.9	61.1	61.1	+2.2	0.0	+2.2	46.7	46.7	48.7	FALSE	n/a
1	Wardrop Terrace	W	1 Wardrop Terrace x R2	1 Wardrop Terrace x R2, (W)	1	58.9	58.9	61.0	61.1	+2.1	0.0	+2.2	46.7	46.7	48.6	FALSE	n/a
1	Wardrop Terrace	N	1 Wardrop Terrace x R2	1 Wardrop Terrace x R2, (N)	0	55.5	55.7	56.1	56.2	+0.6	+0.2	+0.7	43.7	43.9	44.2	FALSE	n/a
1	Wardrop Terrace	N	1 Wardrop Terrace x R2	1 Wardrop Terrace x R2, (N)	1	57.4	57.6	57.8	58.0	+0.4	+0.2	+0.6	45.4	45.6	45.8	FALSE	n/a
10	Wardrop Terrace	S	10 Wardrop Terrace x R2	10 Wardrop Terrace x R2, (S)	0	65.2	65.3	64.8	64.9	-0.4	+0.1	-0.3	52.4	52.5	52.1	FALSE	n/a
10	Wardrop Terrace	S	10 Wardrop Terrace x R2	10 Wardrop Terrace x R2, (S)	1	67.2	67.4	65.8	66.0	-1.4	+0.2	-1.2	54.2	54.4	53.0	FALSE	n/a
10	Wardrop Terrace	W	10 Wardrop Terrace x R2	10 Wardrop Terrace x R2, (W)	0	56.9	57.1	57.5	57.6	+0.6	+0.2	+0.7	44.9	45.1	45.5	FALSE	n/a
10	Wardrop Terrace	W	10 Wardrop Terrace x R2	10 Wardrop Terrace x R2, (W)	1	58.6	58.8	58.1	58.2	-0.5	+0.2	-0.4	46.5	46.7	46.0	FALSE	n/a
10	Wardrop Terrace	N	10 Wardrop Terrace x R2	10 Wardrop Terrace x R2, (N)	0	63.1	63.3	61.5	61.7	-1.6	+0.2	-1.4	50.5	50.7	49.1	FALSE	n/a
10	Wardrop Terrace	N	10 Wardrop Terrace x R2	10 Wardrop Terrace x R2, (N)	1	65.9	66.0	63.6	63.8	-2.3	+0.1	-2.1	53.0	53.1	51.0	FALSE	n/a
11	Wardrop Terrace	N	11 Wardrop Terrace x R2	11 Wardrop Terrace x R2, (N)	0	66.9	67.0	63.6	63.7	-3.3	+0.1	-3.2	53.9	54.0	51.0	FALSE	n/a
11	Wardrop Terrace	N	11 Wardrop Terrace x R2	11 Wardrop Terrace x R2, (N)	1	69.4	69.6	65.7	65.8	-3.7	+0.2	-3.6	56.2	56.4	52.9	FALSE	+0.2
11	Wardrop Terrace	E	11 Wardrop Terrace x R2	11 Wardrop Terrace x R2, (E)	0	72.3	72.4	67.0	67.1	-5.3	+0.1	-5.2	58.8	58.9	54.0	FALSE	+0.1
11	Wardrop Terrace	E	11 Wardrop Terrace x R2	11 Wardrop Terrace x R2, (E)	1	73.8	74.0	68.9	69.1	-4.9	+0.2	-4.7	60.2	60.3	55.7	TRUE	+0.2
11	Wardrop Terrace	S	11 Wardrop Terrace x R2	11 Wardrop Terrace x R2, (S)	0	67.8	67.9	65.6	65.7	-2.2	+0.1	-2.1	54.8	54.8	52.8	FALSE	n/a
11	Wardrop Terrace	S	11 Wardrop Terrace x R2	11 Wardrop Terrace x R2, (S)	1	69.7	69.9	66.8	67.0	-2.9	+0.2	-2.7	56.5	56.6	53.9	FALSE	+0.2
3	Wardrop Terrace	N	3 Wardrop Terrace x R2	3 Wardrop Terrace x R2, (N)	0	55.9	56.0	55.7	55.9	-0.2	+0.1	0.0	44.0	44.1	43.9	FALSE	n/a
3	Wardrop Terrace	N	3 Wardrop Terrace x R2	3 Wardrop Terrace x R2, (N)	1	58.0	58.2	58.0	58.2	0.0	+0.2	+0.2	45.9	46.1	45.9	FALSE	n/a
3	Wardrop Terrace	E	3 Wardrop Terrace x R2	3 Wardrop Terrace x R2, (E)	0	57.3	57.5	58.9	59.0	+1.6	+0.2	+1.7	45.3	45.5	46.7	FALSE	n/a
3	Wardrop Terrace	E	3 Wardrop Terrace x R2	3 Wardrop Terrace x R2, (E)	1	59.5	59.7	60.5	60.6	+1.0	+0.2	+1.1	47.3	47.5	48.2	FALSE	n/a
3	Wardrop Terrace	S	3 Wardrop Terrace x R2	3 Wardrop Terrace x R2, (S)	0	61.9	62.0	64.7	64.7	+2.8	+0.1	+2.8	49.4	49.5	52.0	FALSE	n/a
3	Wardrop Terrace	S	3 Wardrop Terrace x R2	3 Wardrop Terrace x R2, (S)	1	63.2	63.3	65.1	65.1	+1.9	+0.1	+1.9	50.6	50.7	52.3	FALSE	n/a
5	Wardrop Terrace	S	5 Wardrop Terrace x R2	5 Wardrop Terrace x R2, (S)	0	62.2	62.3	64.1	64.2	+1.9	+0.1	+2.0	49.7	49.8	51.4	FALSE	n/a
5	Wardrop Terrace	S	5 Wardrop Terrace x R2	5 Wardrop Terrace x R2, (S)	1	64.0	64.1	64.9	65.0	+0.9	+0.1	+1.0	51.3	51.4	52.1	FALSE	n/a
5	Wardrop Terrace	W	5 Wardrop Terrace x R2	5 Wardrop Terrace x R2, (W)	0	53.3	53.3	57.1	57.1	+3.8	0.0	+3.8	41.7	41.7	45.1	FALSE	n/a
5	Wardrop Terrace	W	5 Wardrop Terrace x R2	5 Wardrop Terrace x R2, (W)	1	55.1	55.1	58.0	58.1	+2.9	0.0	+3.0	43.3	43.3	45.9	FALSE	n/a
5	Wardrop Terrace	N	5 Wardrop Terrace x R2	5 Wardrop Terrace x R2, (N)	0	58.0	58.1	57.4	57.6	-0.6	+0.1	-0.4	45.9	46.0	45.4	FALSE	n/a
5	Wardrop Terrace	N	5 Wardrop Terrace x R2	5 Wardrop Terrace x R2, (N)	1	60.2	60.3	59.8	60.0	-0.4	+0.1	-0.2	47.9	48.0	47.6	FALSE	n/a
8	Wardrop Terrace	N	8 Wardrop Terrace x R2	8 Wardrop Terrace x R2, (N)	0	59.4	59.5	58.6	58.8	-0.8	+0.1	-0.6	47.2	47.3	46.5	FALSE	n/a
8	Wardrop Terrace	N	8 Wardrop Terrace x R2	8 Wardrop Terrace x R2, (N)	1	61.8	61.9	61.0	61.2	-0.8	+0.1	-0.6	49.4	49.4	48.6	FALSE	n/a
8	Wardrop Terrace	E	8 Wardrop Terrace x R2	8 Wardrop Terrace x R2, (E)	0	61.1	61.3	60.5	60.7	-0.6	+0.2	-0.4	48.7	48.9	48.2	FALSE	n/a
8	Wardrop Terrace	E	8 Wardrop Terrace x R2	8 Wardrop Terrace x R2, (E)	1	63.4	63.6	62.3	62.5	-1.1	+0.2	-0.9	50.8	51.0	49.8	FALSE	n/a
8	Wardrop Terrace	S	8 Wardrop Terrace x R2	8 Wardrop Terrace x R2, (S)	0	62.8	62.9	64.1	64.2	+1.3	+0.1	+1.4	50.3	50.3	51.4	FALSE	n/a
8	Wardrop Terrace	S	8 Wardrop Terrace x R2	8 Wardrop Terrace x R2, (S)	1	64.7	64.9	64.9	65.0	+0.2	+0.2	+0.3	52.0	52.1	52.1	FALSE	n/a
37	Wilson Street	S	37 Wilson Street x R1	37 Wilson Street x R1, (S)	0	37.6	37.9	38.1	38.3	+0.5	+0.3	+0.7	27.6	27.8	28.0	FALSE	n/a
37	Wilson Street	S	37 Wilson Street x R1	37 Wilson Street x R1, (S)	1	39.9	40.1	40.3	40.5	+0.4	+0.2	+0.6	29.6	29.8	30.0	FALSE	n/a
37	Wilson Street	W	37 Wilson Street x R1	37 Wilson Street x R1, (W)	0	36.8	37.0	37.2	37.3	+0.4	+0.2	+0.5	26.9	27.0	27.2	FALSE	n/a
37	Wilson Street	W	37 Wilson Street x R1	37 Wilson Street x R1, (W)	1	39.5	39.7	39.8	40.0	+0.3	+0.2	+0.5	29.3	29.5	29.6	FALSE	n/a
37	Wilson Street	W	37 Wilson Street x R1	37 Wilson Street x R1, (W)	0	35.9	36.1	36.2	36.4	+0.3	+0.2	+0.5	26.0	26.2	26.3	FALSE	n/a
37	Wilson Street	W	37 Wilson Street x R1	37 Wilson Street x R1, (W)	1	38.5	38.7	38.8	39.0	+0.3	+0.2	+0.5	28.4	28.6	28.7	FALSE	n/a
37	Wilson Street	E	37 Wilson Street x R1	37 Wilson Street x R1, (E)	0	48.4	48.5	47.8	47.9	-0.6	+0.1	-0.5	37.3	37.4	36.8	FALSE	n/a
37	Wilson Street	E	37 Wilson Street x R1	37 Wilson Street x R1, (E)	1	48.8	49.0	48.4	48.5	-0.4	+0.2	-0.3	37.7	37.8	37.3	FALSE	n/a
39	Wilson Street	E	39 Wilson Street x R1	39 Wilson Street x R1, (E)	0	48.8	49.0	48.2	48.3	-0.6	+0.2	-0.5	37.7	37.8	37.1	FALSE	n/a
39	Wilson Street	E	39 Wilson Street x R1	39 Wilson Street x R1, (E)	1	49.3	49.4	48.7	48.9	-0.6	+0.1	-0.4	38.1	38.2	37.6	FALSE	n/a
39	Wilson Street	S	39 Wilson Street x R1	39 Wilson Street x R1, (S)	0	35.8	36.0	36.1	36.3	+0.3	+0.2	+0.5	26.0	26.1	26.2	FALSE	n/a
39	Wilson Street	S	39 Wilson Street x R1	39 Wilson Street x R1, (S)	1	38.3	38.5	38.6	38.8	+0.3	+0.2	+0.5	28.2	28.4	28.5	FALSE	n/a
39	Wilson Street	W	39 Wilson Street x R1	39 Wilson Street x R1, (W)	0	36.5	36.7	36.8	37.0	+0.3	+0.2	+0.5	26.6	26.8	26.9	FALSE	n/a
39	Wilson Street	W	39 Wilson Street x R1	39 Wilson Street x R1, (W)	1	38.9	39.1	39.3	39.5	+0.4	+0.2	+0.6	28.7	28.9	29.1	FALSE	n/a
39	Wilson Street	W	39 Wilson Street x R1	39 Wilson Street x R1, (W)	0	36.4	36.6	36.6	36.8	+0.2	+0.2	+0.4	26.5	26.7	26.7	FALSE	n/a
39	Wilson Street	W	39 Wilson Street x R1	39 Wilson Street x R1, (W)	1	38.7	38.9	39.0	39.2	+0.3	+0.2	+0.5	28.6	28.7	28.8	FALSE	n/a
41	Wilson Street	N	41 Wilson Street x R1	41 Wilson Street x R1, (N)	0	38.0	38.2	38.3	38.5	+0.3	+0.2	+0.5	27.9	28.1	28.2	FALSE	n/a
41	Wilson Street	N	41 Wilson Street x R1	41 Wilson Street x R1, (N)	1	40.4	40.7	40.8	41.0	+0.4	+0.3	+0.6	30.1	30.4	30.5	FALSE	n/a
41	Wilson Street	N	41 Wilson Street x R1	41 Wilson Street x R1, (N)	0	38.7	38.9	39.0	39.2	+0.3	+0.2	+0.5	28.6	28.7	28.8	FALSE	n/a
41	Wilson Street	N	41 Wilson Street x R1	41 Wilson Street x R1, (N)	1	40.8	41.1	41.2	41.4	+0.4	+0.3	+0.6	30.5	30.7	30.8	FALSE	n/a
41	Wilson Street	E	41 Wilson Street x R1	41 Wilson Street x R1, (E)	0	49.4	49.5	48.7	48.8	-0.7	+0.1	-0.6	38.2	38.3	37.6	FALSE	n/a
41	Wilson Street	E	41 Wilson Street x R1	41 Wilson Street x R1, (E)	1	49.7	49.8	49.2	49.3	-0.5	+0.1	-0.4	38.5	38.6	38.0	FALSE	n/a
41	Wilson Street	W	41 Wilson Street x R1	41 Wilson Street x R1, (W)	0	39.3	39.5	39.7	39.8	+0.4	+0.2	+0.5	29.1	29.3	29.5	FALSE	n/a
41	Wilson Street	W	41 Wilson Street x R1	41 Wilson Street x R1, (W)	1	41.5	41.7	41.9	42.1	+0.4	+0.2	+0.6	31.1	31.3	31.4	FALSE	n/a
41	Wilson Street	W	41 Wilson Street x R1	41 Wilson Street x R1, (W)	0	36.2	36.4	36.4	36.5	+0.2	+0.2	+0.3	26.3	26.5	26.5	FALSE	n/a
41	Wilson Street	W	41 Wilson Street x R1	41 Wilson Street x R1, (W)	1	38.4	38.6	38.6	38.8	+0.2	+0.2	+0.4	28.3	28.5	28.5	FALSE	n/a
42	Wilson Street	W	42 Wilson Street x R1	42 Wilson Street x R1, (W)	0	40.4	40.5	40.4	40.5	0.0	+0.1	+0.1	30.1	30.2	30.1	FALSE	n/a
42	Wilson Street	W	42 Wilson Street x R1	42 Wilson Street x R1, (W)	1	41.9	42.1	42.0	42.1	+0.1	+0.2	+0.2	31.4	31.6	31.5	FALSE	n/a
42	Wilson Street	N	42 Wilson Street x R1	42 Wilson Street x R1, (N)	0	37.8	38.1	38.3	38.5	+0.5	+0.3	+0.7	27.8	28.0	28.2	FALSE	n/a
42	Wilson Street	N	42 Wilson Street x R1	42 Wilson Street x R1, (N)	1	40.1	40.4	40.7	40.8	+0.6	+0.3	+0.7	29.8	30.1	30.4	FALSE	n/a
42	Wilson Street	N	42 Wilson Street x R1	42 Wilson Street x R1, (N)	0	38.5	38.7	38.9	39.1	+0.4	+0.2	+0.6	28.4	28.6	28.7	FALSE	n/a
42	Wilson Street	N	42 Wilson Street x R1	42 Wilson Street x R1, (N)	1	41.0	41.2	41.5	41.7	+0.5	+0.2	+0.7	30.6	30.8	31.1	FALSE	n/a
42	Wilson Street	S	42 Wilson Street x R1	42 Wilson Street x R1, (S)	0	37.3	37.6	37.8	38.0	+0.5	+0.3	+0.7	27.3	27.6	27.8	FALSE	n/a
42	Wilson Street	S	42 Wilson Street x R1	42 Wilson Street x R1, (S)	1	40.0	40.2	40.5	40.6	+0.5	+0.2	+0.6	29.7	29.9	30.2	FALSE	n/a
42	Wilson Street	E	42 Wilson Street x R1	42 Wilson Street x R1, (E)	0	37.4	37.7	37.8	38.0	+0.4	+0.3	+0.6	27.4	27.7	27.8	FALSE	n/a
42	Wilson Street	E	42 Wilson Street x R1	42 Wilson Street x R1, (E)	1	40.0	40.3	40.5	40.7	+0.5	+0.3	+0.7	29.7	30.0	30.2	FALSE	n/a
48	Wilson Street	N	48 Wilson Street x R1	48 Wilson Street x R1, (N)	0	38.7	39.0	39.1	39.2	+0.4	+0.3	+0.5	28.6	28.8	28.9	FALSE	n/a
48	Wilson Street	N	48 Wilson Street x R1	48 Wilson Street x R1, (N)	1	40.8	41.0	41.2	41.4	+0.4	+0.2	+0.6	30.5	30.6	30.8	FALSE	n/a
48	Wilson Street	E	48 Wilson Street x R1	48 Wilson Street x R1, (E)	0	40.9	41.1	41.2	41.4	+0.3	+0.2	+0.5	30.5	30.7	30.8	FALSE	n/a
48	Wilson Street	E	48 Wilson Street x R1	48 Wilson Street x R1, (E)	1	42.8	43.0	43.1	43.3	+0.3	+0.2	+0.5	32.3	32.4	32.5	FALSE	n/a
48	Wilson Street	S	48 Wilson Street x R1	48 Wilson Street x R1, (S)	0	41.8	41.9	43.0	43.1	+1.2	+0.1	+1.3	31.4	31.4	32.4	FALSE	n/a
48	Wilson Street	S	48 Wilson Street x R1	48 Wilson Street x R1, (S)	1	42.9	43.1	44.0	44.1	+1.1	+0.2	+1.2	32.3	32.5	33.3	FALSE	n/a
48	Wilson Street	S	48 Wilson Street x R1	48 Wilson Street x R1, (S)	0	39.4	39.7	39.9	40.1	+0.5	+0.3	+0.7	29.2	29.5	29.6	FALSE	n/a
48	Wilson Street	S	48 Wilson Street x R1	48 Wilson Street x R1, (S)	1	41.2	41.5	41.8	42.0	+0.6	+0.3	+0.8	30.8	31.1	31.4	FALSE	n/a
48	Wilson Street	W	48 Wilson Street x R1	48 Wilson Street x R1, (W)	0	47.1	47.2	46.3	46.4	-0.8	+0.1	-0.7	36.1	36.2	35.4	FALSE	n/a
48	Wilson Street	W	48 Wilson Street x R1	48 Wilson Street x R1, (W)	1	47.5	47.6	46.8	46.9	-0.7	+0.1	-0.6	36.5	36.6	35.9	FALSE	n/a
50	Wilson Street	S	50 Wilson Street x R1	50 Wilson Street x R1, (S)	0	37.7	38.0	38.1	38.3	+0.4	+0.3	+0.6	27.7	27.9	28.0	FALSE	n/a
50	Wilson Street	S	50 Wilson Street x R1	50 Wilson Street x R1, (S)	1	39.6	39.9	40.1	40.3	+0.5	+0.3	+0.7	29.4	29.6	29.8	FALSE	n/a
50 50 A	Wilson Street	W	50 50 A Wilson Street x R1	50 50 A Wilson Street x R1, (W)	0	43.1	43.2	42.8	42.8	-0.3	+0.1	-0.3	32.5	32.6	32.3	FALSE	n/a
50 50 A	Wilson Street	W	50 50 A Wilson Street x R1	50 50 A Wilson Street x R1, (W)	1	44.1	44.3	43.9	44.0	-0.2	+0.2	-0.1	33.4	33.6	33.2	FALSE	n/a
50 A	Wilson Street	E	50 A Wilson Street x R1	50 A Wilson Street x R1, (E)	0	49.7	49.8	49.0	49.0	-0.7	+0.1	-0.7	38.5	38.6	37.8	FALSE	n/a
50 A	Wilson Street	E	50 A Wilson Street x R1	50 A Wilson Street x R1, (E)	1	49.9	50.0	49.3	49.4	-0.6	+0.1	-0.5	38.6	38.7	38.1	FALSE	n/a
50 A	Wilson Street	N	50 A Wilson Street x R1	50 A Wilson Street x R1, (N)	0	48.5	48.6	47.8	47.9	-0.7	+0.1	-0.6	37.4	37.5	36.8	FALSE	n/a
50 A	Wilson Street	N	50 A Wilson Street x R1	50 A Wilson Street x R1, (N)	1	48.8	48.9	48.3	48.4	-0.5	+0.1	-0.4	37.7	37.7	37.2	FALSE	n/a
50 A	Wilson Street	E	50 A Wilson Street x R1	50 A Wilson Street x R1, (E)	0	49.3	49.4	48.6	48.7	-0.7	+0.1	-0.6	38.1	38.2	37.5	FALSE	n/a
50 A	Wilson Street	E	50 A Wilson Street x R1	50 A Wilson Street x R1, (E)	1	49.6	49.7	49.0	49.1	-0.6	+0.1	-0.5	38.4	38.5	37.8	FALSE	n/a
50 A	Wilson Street	S	50 A Wilson Street x R1	50 A Wilson Street x R1, (S)	0	39.9	40.1	40.4	40.5	+0.5	+0.2	+0.6	29.6	29.8	30.1	FALSE	n/a
50 A	Wilson Street	S	50 A Wilson Street x R1	50 A Wilson Street x R1, (S)	1	41.7	42.0	42.2	42.4	+0.5	+0.3	+0.7	31.3	31.5	31.7	FALSE	n/a
51	Wilson Street	W	51 Wilson Street x R1	51 Wilson Street x R1, (W)	0	37.1	37.3	37.5	37.6	+0.4	+0.2	+0.5	27.1	27.3	27.5	FALSE	n/a
51	Wilson Street	W	51 Wilson Street x R1	51 Wilson Street x R1, (W)	1	39.8	40.0	40.1	40.3	+0.3	+0.2	+0.5	29.6	29.7	29.8	FALSE	n/a
51	Wilson Street	N	51 Wilson Street x R1	51 Wilson Street x R1, (N)	0	39.6	39.9	40.0	40.2	+0.4	+0.3	+0.6	29.4	29.6	29.7	FALSE	n/a
51	Wilson Street	N	51 Wilson Street x R1	51 Wilson Street x R1, (N)	1	41.5	41.7	41.9	42.0	+0.4	+0.2	+0.5	31.1	31.3	31.4	FALSE	n/a
51	Wilson Street	E	51 Wilson Street x R1	51 Wilson Street x R1, (E)	0	50.2	50.3	49.6	49.7	-0.6	+0.1	-0.5	38.9	39.0	38.4	FALSE	n/a
51	Wilson Street	E	51 Wilson Street x R1	51 Wilson Street x R1, (E)	1	50.5	50.6	49.9	50.1	-0.6	+0.1	-0.4	39.2	39.3	38.6	FALSE	n/a
51	Wilson Street	S	51 Wilson Street x R1	51 Wilson Street x R1, (S)	0	37.9	38.1	38.2	38.4	+0.3	+0.2	+0.5	27.8	28.0	28.1	FALSE	n/a
51	Wilson Street	S	51 Wilson Street x R1	51 Wilson Street x R1, (S)	1	40.4	40.6	40.7	40.9	+0.3	+0.2	+0.5	30.1	30.3	30.4	FALSE	n/a
51	Wilson Street	S	51 Wilson Street x R1	51 Wilson Street x R1, (S)	0	37.5	37.8	37.9	38.1	+0.4	+0.3	+0.6	27.5	27.8	27.8	FALSE	n/a
51	Wilson Street	S	51 Wilson Street x R1	51 Wilson Street x R1, (S)	1	40.1	40.3

Building No	Street	Façade	Address	Receptor	Floor	dB LA10,18h				Short-term	Long term		dB Lnight,outside			Long-term (night)	
										DM comparison	DS comparison					DM comparison	DS comparison
						DMby	DMfy	DSby	DSfy	DSby-DMby	DMfy-DMby	DSfy-DMby	DMby	DMfy	DSfy	DMfy-DMby	DSfy-DMby
57	Wilson Street	S	57 Wilson Street x R1	57 Wilson Street x R1, (S)	1	38.1	38.4	38.4	38.6	+0.3	+0.3	+0.5	28.0	28.3	28.3	FALSE	n/a
57	Wilson Street	W	57 Wilson Street x R1	57 Wilson Street x R1, (W)	0	38.3	38.5	38.4	38.6	+0.1	+0.2	+0.3	28.2	28.4	28.3	FALSE	n/a
57	Wilson Street	W	57 Wilson Street x R1	57 Wilson Street x R1, (W)	1	40.5	40.7	40.7	40.9	+0.2	+0.2	+0.4	30.2	30.4	30.4	FALSE	n/a
57	Wilson Street	N	57 Wilson Street x R1	57 Wilson Street x R1, (N)	0	38.9	39.1	39.2	39.4	+0.3	+0.2	+0.5	28.7	28.9	29.0	FALSE	n/a
57	Wilson Street	N	57 Wilson Street x R1	57 Wilson Street x R1, (N)	1	41.1	41.4	41.5	41.7	+0.4	+0.3	+0.6	30.7	31.0	31.1	FALSE	n/a
57	Wilson Street	W	57 Wilson Street x R1	57 Wilson Street x R1, (W)	0	39.1	39.3	39.4	39.6	+0.3	+0.2	+0.5	28.9	29.1	29.2	FALSE	n/a
57	Wilson Street	W	57 Wilson Street x R1	57 Wilson Street x R1, (W)	1	41.4	41.6	41.7	41.9	+0.3	+0.2	+0.5	31.0	31.2	31.3	FALSE	n/a
59	Wilson Street	W	59 Wilson Street x R1	59 Wilson Street x R1, (W)	0	37.9	38.1	38.1	38.3	+0.2	+0.2	+0.4	27.8	28.0	28.0	FALSE	n/a
59	Wilson Street	W	59 Wilson Street x R1	59 Wilson Street x R1, (W)	1	40.6	40.8	40.9	41.1	+0.3	+0.2	+0.5	30.3	30.5	30.5	FALSE	n/a
59	Wilson Street	E	59 Wilson Street x R1	59 Wilson Street x R1, (E)	0	53.7	53.8	52.9	53.1	-0.8	+0.1	-0.6	42.1	42.2	41.3	FALSE	n/a
59	Wilson Street	E	59 Wilson Street x R1	59 Wilson Street x R1, (E)	1	53.9	54.0	53.1	53.3	-0.8	+0.1	-0.6	42.2	42.3	41.5	FALSE	n/a
61	Wilson Street	E	61 Wilson Street x R1	61 Wilson Street x R1, (E)	0	54.9	55.0	54.0	54.2	-0.9	+0.1	-0.7	43.1	43.2	42.3	FALSE	n/a
61	Wilson Street	E	61 Wilson Street x R1	61 Wilson Street x R1, (E)	1	55.0	55.1	54.2	54.4	-0.8	+0.1	-0.6	43.2	43.3	42.5	FALSE	n/a
61	Wilson Street	W	61 Wilson Street x R1	61 Wilson Street x R1, (W)	0	40.1	40.3	40.1	40.2	0.0	+0.2	+0.1	29.8	30.0	29.8	FALSE	n/a
61	Wilson Street	W	61 Wilson Street x R1	61 Wilson Street x R1, (W)	1	42.2	42.4	42.3	42.4	+0.1	+0.2	+0.2	31.7	31.9	31.8	FALSE	n/a
61	Wilson Street	W	61 Wilson Street x R1	61 Wilson Street x R1, (W)	0	38.6	38.7	38.7	38.9	+0.1	+0.1	+0.3	28.5	28.6	28.6	FALSE	n/a
61	Wilson Street	W	61 Wilson Street x R1	61 Wilson Street x R1, (W)	1	41.0	41.2	41.2	41.4	+0.2	+0.2	+0.4	30.6	30.8	30.8	FALSE	n/a
61	Wilson Street	N	61 Wilson Street x R1	61 Wilson Street x R1, (N)	0	40.7	40.9	40.9	41.1	+0.2	+0.2	+0.4	30.4	30.5	30.5	FALSE	n/a
61	Wilson Street	N	61 Wilson Street x R1	61 Wilson Street x R1, (N)	1	43.2	43.4	43.5	43.6	+0.3	+0.2	+0.4	32.6	32.8	32.9	FALSE	n/a
63	Wilson Street	S	63 Wilson Street x R1	63 Wilson Street x R1, (S)	0	37.8	38.0	37.9	38.1	+0.1	+0.2	+0.3	27.8	27.9	27.8	FALSE	n/a
63	Wilson Street	S	63 Wilson Street x R1	63 Wilson Street x R1, (S)	1	40.6	40.8	40.7	40.9	+0.1	+0.2	+0.3	30.3	30.5	30.4	FALSE	n/a
63	Wilson Street	W	63 Wilson Street x R1	63 Wilson Street x R1, (W)	0	44.5	44.7	44.1	44.2	-0.4	+0.2	-0.3	33.8	34.0	33.4	FALSE	n/a
63	Wilson Street	W	63 Wilson Street x R1	63 Wilson Street x R1, (W)	1	46.3	46.5	46.1	46.1	-0.2	+0.2	-0.2	35.4	35.6	35.2	FALSE	n/a
63	Wilson Street	N	63 Wilson Street x R1	63 Wilson Street x R1, (N)	0	59.4	59.5	58.6	58.7	-0.8	+0.1	-0.7	47.2	47.3	46.5	FALSE	n/a
63	Wilson Street	N	63 Wilson Street x R1	63 Wilson Street x R1, (N)	1	59.4	59.5	58.6	58.7	-0.8	+0.1	-0.7	47.2	47.3	46.5	FALSE	n/a
63	Wilson Street	E	63 Wilson Street x R1	63 Wilson Street x R1, (E)	0	58.1	58.2	57.2	57.3	-0.9	+0.1	-0.8	46.0	46.1	45.2	FALSE	n/a
63	Wilson Street	E	63 Wilson Street x R1	63 Wilson Street x R1, (E)	1	58.1	58.2	57.2	57.4	-0.9	+0.1	-0.7	46.0	46.1	45.2	FALSE	n/a
63 A Criffel	Wilson Street	S	63 A Criffel Wilson Street x	63 A Criffel Wilson Street x R1, (S)	0	45.9	46.0	45.5	45.6	-0.4	+0.1	-0.3	35.0	35.1	34.7	FALSE	n/a
63 A Criffel	Wilson Street	S	63 A Criffel Wilson Street x	63 A Criffel Wilson Street x R1, (S)	1	46.7	46.9	46.4	46.6	-0.3	+0.2	-0.1	35.8	35.9	35.5	FALSE	n/a
63 A Criffel	Wilson Street	S	63 A Criffel Wilson Street x	63 A Criffel Wilson Street x R1, (S)	0	47.4	47.5	46.9	47.0	-0.5	+0.1	-0.4	36.4	36.5	35.9	FALSE	n/a
63 A Criffel	Wilson Street	S	63 A Criffel Wilson Street x	63 A Criffel Wilson Street x R1, (S)	1	48.1	48.2	47.7	47.8	-0.4	+0.1	-0.3	37.0	37.1	36.7	FALSE	n/a
67	Wilson Street	S	67 Wilson Street x R1	67 Wilson Street x R1, (S)	0	58.7	58.8	57.9	58.0	-0.8	+0.1	-0.7	46.6	46.7	45.8	FALSE	n/a
67	Wilson Street	S	67 Wilson Street x R1	67 Wilson Street x R1, (S)	1	58.8	58.9	58.1	58.2	-0.7	+0.1	-0.6	46.7	46.7	46.0	FALSE	n/a
67	Wilson Street	W	67 Wilson Street x R1	67 Wilson Street x R1, (W)	0	40.1	40.3	40.1	40.2	0.0	+0.2	+0.1	29.8	30.0	29.8	FALSE	n/a
67	Wilson Street	W	67 Wilson Street x R1	67 Wilson Street x R1, (W)	1	43.1	43.3	43.1	43.3	0.0	+0.2	+0.2	32.5	32.7	32.5	FALSE	n/a
67	Wilson Street	W	67 Wilson Street x R1	67 Wilson Street x R1, (W)	0	41.2	41.4	41.2	41.3	0.0	+0.2	+0.1	30.8	31.0	30.8	FALSE	n/a
67	Wilson Street	W	67 Wilson Street x R1	67 Wilson Street x R1, (W)	1	44.3	44.4	44.3	44.4	0.0	+0.1	+0.1	33.6	33.7	33.6	FALSE	n/a
67	Wilson Street	W	67 Wilson Street x R1	67 Wilson Street x R1, (W)	0	40.1	40.3	40.0	40.2	-0.1	+0.2	+0.1	29.8	30.0	29.7	FALSE	n/a
67	Wilson Street	W	67 Wilson Street x R1	67 Wilson Street x R1, (W)	1	43.1	43.2	42.9	43.1	-0.2	+0.1	0.0	32.5	32.6	32.3	FALSE	n/a
67	Wilson Street	N	67 Wilson Street x R1	67 Wilson Street x R1, (N)	0	55.1	55.2	54.5	54.6	-0.6	+0.1	-0.5	43.3	43.4	42.8	FALSE	n/a
67	Wilson Street	N	67 Wilson Street x R1	67 Wilson Street x R1, (N)	1	55.4	55.5	54.8	54.9	-0.6	+0.1	-0.5	43.6	43.7	43.1	FALSE	n/a
67	Wilson Street	E	67 Wilson Street x R1	67 Wilson Street x R1, (E)	0	61.5	61.6	60.8	60.9	-0.7	+0.1	-0.6	49.1	49.2	48.5	FALSE	n/a
67	Wilson Street	E	67 Wilson Street x R1	67 Wilson Street x R1, (E)	1	61.6	61.7	60.9	61.0	-0.7	+0.1	-0.6	49.2	49.3	48.5	FALSE	n/a
67	Wilson Street	S	67 Wilson Street x R1	67 Wilson Street x R1, (S)	0	60.2	60.3	59.4	59.5	-0.8	+0.1	-0.7	47.9	48.0	47.2	FALSE	n/a
67	Wilson Street	S	67 Wilson Street x R1	67 Wilson Street x R1, (S)	1	60.2	60.3	59.5	59.6	-0.7	+0.1	-0.6	47.9	48.0	47.3	FALSE	n/a
1	Woodburn Road	SW	1 Woodburn Road x R1	1 Woodburn Road x R1, (SW)	0	40.6	40.8	41.0	41.2	+0.4	+0.2	+0.6	30.3	30.5	30.6	FALSE	n/a
1	Woodburn Road	SW	1 Woodburn Road x R1	1 Woodburn Road x R1, (SW)	1	42.0	42.2	42.4	42.6	+0.4	+0.2	+0.6	31.5	31.7	31.9	FALSE	n/a
1	Woodburn Road	NW	1 Woodburn Road x R1	1 Woodburn Road x R1, (NW)	0	42.6	42.7	43.8	43.9	+1.2	+0.1	+1.3	32.1	32.2	33.2	FALSE	n/a
1	Woodburn Road	NW	1 Woodburn Road x R1	1 Woodburn Road x R1, (NW)	1	43.7	43.9	44.9	45.0	+1.2	+0.2	+1.3	33.1	33.2	34.1	FALSE	n/a
1	Woodburn Road	NW	1 Woodburn Road x R1	1 Woodburn Road x R1, (NW)	0	42.9	43.0	44.2	44.3	+1.3	+0.1	+1.4	32.3	32.4	33.5	FALSE	n/a
1	Woodburn Road	NW	1 Woodburn Road x R1	1 Woodburn Road x R1, (NW)	1	44.1	44.2	45.3	45.4	+1.2	+0.1	+1.3	33.4	33.5	34.5	FALSE	n/a
1	Woodburn Road	SE	1 Woodburn Road x R1	1 Woodburn Road x R1, (SE)	0	42.0	42.2	42.6	42.7	+0.6	+0.2	+0.7	31.5	31.7	32.1	FALSE	n/a
1	Woodburn Road	SE	1 Woodburn Road x R1	1 Woodburn Road x R1, (SE)	1	43.5	43.7	44.1	44.3	+0.6	+0.2	+0.8	32.9	33.1	33.4	FALSE	n/a
10	Woodburn Road	NW	10 Woodburn Road x R1	10 Woodburn Road x R1, (NW)	0	38.2	38.4	38.8	38.9	+0.6	+0.2	+0.7	28.1	28.3	28.7	FALSE	n/a
10	Woodburn Road	NW	10 Woodburn Road x R1	10 Woodburn Road x R1, (NW)	1	41.0	41.2	41.6	41.8	+0.6	+0.2	+0.8	30.6	30.8	31.2	FALSE	n/a
10	Woodburn Road	NE	10 Woodburn Road x R1	10 Woodburn Road x R1, (NE)	0	43.1	43.3	43.7	43.9	+0.6	+0.2	+0.8	32.5	32.7	33.1	FALSE	n/a
10	Woodburn Road	NE	10 Woodburn Road x R1	10 Woodburn Road x R1, (NE)	1	44.5	44.7	45.1	45.3	+0.6	+0.2	+0.8	33.8	34.0	34.3	FALSE	n/a
10	Woodburn Road	NE	10 Woodburn Road x R1	10 Woodburn Road x R1, (NE)	0	44.6	44.8	45.3	45.5	+0.7	+0.2	+0.9	33.9	34.1	34.5	FALSE	n/a
10	Woodburn Road	NE	10 Woodburn Road x R1	10 Woodburn Road x R1, (NE)	1	45.9	46.1	46.7	46.9	+0.8	+0.2	+1.0	35.0	35.2	35.8	FALSE	n/a
10	Woodburn Road	SE	10 Woodburn Road x R1	10 Woodburn Road x R1, (SE)	0	44.6	44.8	45.1	45.3	+0.5	+0.2	+0.7	33.9	34.1	34.3	FALSE	n/a
10	Woodburn Road	SE	10 Woodburn Road x R1	10 Woodburn Road x R1, (SE)	1	45.7	45.9	46.3	46.4	+0.6	+0.2	+0.7	34.9	35.0	35.4	FALSE	n/a
11	Woodburn Road	SE	11 Woodburn Road x R1	11 Woodburn Road x R1, (SE)	0	44.3	44.6	45.0	45.1	+0.7	+0.3	+0.8	33.6	33.9	34.2	FALSE	n/a
11	Woodburn Road	SE	11 Woodburn Road x R1	11 Woodburn Road x R1, (SE)	1	45.5	45.8	46.2	46.4	+0.7	+0.3	+0.9	34.7	35.0	35.3	FALSE	n/a
11	Woodburn Road	NW	11 Woodburn Road x R1	11 Woodburn Road x R1, (NW)	0	38.9	39.2	39.5	39.7	+0.6	+0.3	+0.8	28.7	29.0	29.3	FALSE	n/a
11	Woodburn Road	NW	11 Woodburn Road x R1	11 Woodburn Road x R1, (NW)	1	41.3	41.6	42.0	42.1	+0.7	+0.3	+0.8	30.9	31.2	31.5	FALSE	n/a
12	Woodburn Road	SE	12 Woodburn Road x R1	12 Woodburn Road x R1, (SE)	0	44.2	44.4	44.8	45.0	+0.6	+0.2	+0.8	33.5	33.7	34.1	FALSE	n/a
12	Woodburn Road	SE	12 Woodburn Road x R1	12 Woodburn Road x R1, (SE)	1	45.5	45.7	46.1	46.3	+0.6	+0.2	+0.8	34.7	34.9	35.2	FALSE	n/a
12	Woodburn Road	NW	12 Woodburn Road x R1	12 Woodburn Road x R1, (NW)	0	39.4	39.6	40.0	40.2	+0.6	+0.2	+0.8	29.2	29.4	29.7	FALSE	n/a
12	Woodburn Road	NW	12 Woodburn Road x R1	12 Woodburn Road x R1, (NW)	1	41.6	41.8	42.2	42.4	+0.6	+0.2	+0.8	31.2	31.4	31.7	FALSE	n/a
13	Woodburn Road	SE	13 Woodburn Road x R1	13 Woodburn Road x R1, (SE)	0	43.6	43.8	44.3	44.5	+0.7	+0.2	+0.9	33.0	33.2	33.6	FALSE	n/a
13	Woodburn Road	SE	13 Woodburn Road x R1	13 Woodburn Road x R1, (SE)	1	44.9	45.1	45.7	45.8	+0.8	+0.2	+0.9	34.1	34.3	34.9	FALSE	n/a
13	Woodburn Road	SW	13 Woodburn Road x R1	13 Woodburn Road x R1, (SW)	0	36.3	36.5	36.7	36.8	+0.4	+0.2	+0.5	26.4	26.6	26.8	FALSE	n/a
13	Woodburn Road	SW	13 Woodburn Road x R1	13 Woodburn Road x R1, (SW)	1	38.7	38.9	39.1	39.3	+0.4	+0.2	+0.6	28.6	28.7	28.9	FALSE	n/a
13	Woodburn Road	NW	13 Woodburn Road x R1	13 Woodburn Road x R1, (NW)	0	39.5	39.7	40.1	40.2	+0.6	+0.2	+0.7	29.3	29.5	29.8	FALSE	n/a
13	Woodburn Road	NW	13 Woodburn Road x R1	13 Woodburn Road x R1, (NW)	1	41.4	41.7	42.0	42.2	+0.6	+0.3	+0.8	31.0	31.3	31.5	FALSE	n/a
14	Woodburn Road	SW	14 Woodburn Road x R1	14 Woodburn Road x R1, (SW)	0	41.1	41.3	41.4	41.6	+0.3	+0.2	+0.5	30.7	30.9	31.0	FALSE	n/a
14	Woodburn Road	SW	14 Woodburn Road x R1	14 Woodburn Road x R1, (SW)	1	42.3	42.5	42.7	42.8	+0.4	+0.2	+0.5	31.8	32.0	32.2	FALSE	n/a
14	Woodburn Road	NW	14 Woodburn Road x R1	14 Woodburn Road x R1, (NW)	0	37.8	38.0	38.3	38.5	+0.5	+0.2	+0.7	27.8	27.9	28.2	FALSE	n/a
14	Woodburn Road	NW	14 Woodburn Road x R1	14 Woodburn Road x R1, (NW)	1	40.0	40.2	40.6	40.7	+0.6	+0.2	+0.7	29.7	29.9	30.3	FALSE	n/a
14	Woodburn Road	NE	14 Woodburn Road x R1	14 Woodburn Road x R1, (NE)	0	43.2	43.4	43.9	44.1	+0.7	+0.2	+0.9	32.6	32.8	33.2	FALSE	n/a
14	Woodburn Road	NE	14 Woodburn Road x R1	14 Woodburn Road x R1, (NE)	1	44.5	44.8	45.3	45.5	+0.8	+0.3	+1.0	33.8	34.1	34.5	FALSE	n/a
15	Woodburn Road	SW	15 Woodburn Road x R1	15 Woodburn Road x R1, (SW)	0	41.0	41.2	41.2	41.4	+0.2	+0.2	+0.4	30.6	30.8	30.8	FALSE	n/a
15	Woodburn Road	SW	15 Woodburn Road x R1	15 Woodburn Road x R1, (SW)	1	42.1	42.3	42.4	42.6	+0.3	+0.2	+0.5	31.6	31.8	31.9	FALSE	n/a
15	Woodburn Road	NE	15 Woodburn Road x R1	15 Woodburn Road x R1, (NE)	0	43.5	43.7	44.1	44.3	+0.6	+0.2	+0.8	32.9	33.1	33.4	FALSE	n/a
15	Woodburn Road	NE	15 Woodburn Road x R1	15 Woodburn Road x R1, (NE)	1	44.7	44.9	45.4	45.5	+0.7	+0.2	+0.8	34.0	34.1	34.6	FALSE	n/a
16	Woodburn Road	NE	16 Woodburn Road x R1	16 Woodburn Road x R1, (NE)	0	44.7	44.9	45.3	45.5	+0.6	+0.2	+0.8	34.0	34.1	34.5	FALSE	n/a
16	Woodburn Road	NE	16 Woodburn Road x R1	16 Woodburn Road x R1, (NE)	1	45.9	46.1	46.6	46.8	+0.7	+0.2	+0.9	35.0	35.2	35.7	FALSE	n/a
16	Woodburn Road	SE	16 Woodburn Road x R1	16 Woodburn Road x R1, (SE)	0	44.6	44.8	45.1	45.3	+0.5	+0.2	+0.7	33.9	34.1	34.3	FALSE	n/a
16	Woodburn Road	SE	16 Woodburn Road x R1	16 Woodburn Road x R1, (SE)	1	45.6	45.8	46.2	46.3	+0.6	+0.2	+0.7	34.8	35.0	35.3	FALSE	n/a
16	Woodburn Road	SW	16 Woodburn Road x R1	16 Woodburn Road x R1, (SW)	0	41.3	41.5	41.6	41.8	+0.3	+0.2	+0.5	30.9	31.1	31.2	FALSE	n/a
16	Woodburn Road	SW	16 Woodburn Road x R1	16 Woodburn Road x R1, (SW)	1	42.6	42.8	42.9	43.1	+0.3	+0.2	+0.5	32.1	32.3	32.3	FALSE	n/a
2	Woodburn Road	SE	2 Woodburn Road x R1	2 Woodburn Road x R1, (SE)	0	41.8	42.0	42.4	42.5	+0.6	+0.2	+0.7	31.4	31.5	31.9	FALSE	n/a
2	Woodburn Road	SE	2 Woodburn Road x R1	2 Woodburn Road x R1, (SE)	1	43.4	43.7	44.1	44.2	+0.7	+0.3	+0.8	32.8	33.1	33.4	FALSE	n/a
2	Woodburn Road	NW	2 Woodburn Road x R1	2 Woodburn Road x R1, (NW)	1	44.3	44.5	45.6	45.7	+1.3	+0.2	+1.4	33.6	33.8	34.8	FALSE	n/a
2	Woodburn Road	NW	2 Woodburn Road x R1	2 Woodburn Road x R1, (NW)	0	43.3	43.5	44.7	44.7	+1.4	+0.2	+1.4	32.7	32.9	34.0	FALSE	n/a
2	Woodburn Road	NW	2 Woodburn Road x R1	2 Woodburn Road x R1, (NW)	1	44.5	44.6	45.8	45.8	+1.3	+0.1	+1.3	33.8	33.9	35.0	FALSE	n/a
3	Woodburn Road	SE	3 Woodburn Road x R1	3 Woodburn Road x R1, (SE)	0	41.8	42.0	42.3	42.5	+0.5	+0.2	+0.7	31.4	31.5	31.8	FALSE	n/a
3	Woodburn Road	SE	3 Woodburn Road x R1	3 Woodburn Road x R1, (SE)	1	43.5	43.8	44.1	44.3	+0.6	+0.3	+0.8	32.9	33.2	33.4	FALSE	n/a
3	Woodburn Road	NW	3 Woodburn Road x R1	3 Woodburn Road x R1, (NW)	0	43.8	43.9	45.1	45.2	+1.3	+0.1	+1.4	33.2	33.2	34.3	FALSE	n/a
3	Woodburn Road	NW	3 Woodburn Road x R1	3 Woodburn Road x R1, (NW)	1	45.0	45.1	46.3	46.4	+1.3	+0.1	+1.4	34.2	34.3	35.4	FALSE	n/a
4	Woodburn Road	NW	4 Woodburn Road x R1	4 Woodburn Road x R1, (NW)	0	44.7	44.8	46.1	46.2	+1.4	+0.1	+1.5	34.0	34.1	35.2	FALSE	n/a
4	Woodburn Road	NW	4 Woodburn Road x R1	4 Woodburn Road x R1, (NW)	1	46.0	46.1	47.3	47.4	+1.3	+0.1	+1.4	35.1	35.2	36.3	FALSE	n/a
4	Woodburn Road	SE	4 Woodburn Road x R1	4 Woodburn Road x R1, (SE)	0	41.6	41.8	42.1	42.2	+0.5	+0.2	+0.6	31.2	31.4	31.6	FALSE	n/a
4	Woodburn Road	SE	4 Woodburn Road x R1	4 Woodburn Road x R1, (SE)	1	43.5	43.7	44.1	44.3	+0.6	+0.2	+0.8	32.9	33.1	33.4	FALSE	n/a
5	Woodburn Road	NW	5 Woodburn Road x R1	5 Woodburn Road x R1, (NW)	0	46.0	46.1	47.5	47.6	+1.5	+0.1	+1.6	35.1	35.2	36.5	FALSE	n/a
5	Woodburn Road	NW	5 Woodburn Road x R1	5 Woodburn Road x R1, (NW)	1	47.3	47.4	48.8	48.8	+1.5	+0.1	+1.5	36.3	36.4	37.7	FALSE	n/a
5	Woodburn Road	NE	5 Woodburn Road x R1	5 Woodburn Road x R1, (NE)	0	46.8	46.9	48.2	48.3	+1.4	+0.1	+1.5	35.9	35.9	37.1	FALSE	n/a
5	Woodburn Road	NE	5 Woodburn Road x R1	5 Woodburn Road x R1, (NE)	1	48.0	48.1	49.5	49.5	+1.5	+0.1	+1.5	36.9	37.0	38.3	FALSE	n/a
5	Woodburn Road	NE	5 Woodburn Road x R1	5 Woodburn Road x R1, (NE)	0	46.4	46.5	47.8	47.9	+1.4	+0.1	+1.5	35.5	35.6	36.8	FALSE	n/a
5	Woodburn Road	NE	5 Woodburn Road x R1	5 Woodburn Road x R1, (NE)	1	47.6	47.7	49.0	49.1	+1.4	+0.1	+1.5	36.6	36.7	37.8	FALSE	n/a
5	Woodburn Road	SE	5 Woodburn Road x R1	5 Woodburn Road x R1, (SE)	0	41.7	41.9	42.4	42.5	+0.7	+0.2	+0.8	31.3	31.4	31.9	FALSE	n/a
5	Woodburn Road	SE	5 Woodburn Road x R1	5 Woodburn Road x R1, (SE)	1	43.6	43.8	44.4	44.5	+0.8	+0.2	+0.9	33.0	33.2	33.7	FALSE	n/a
6	Woodburn Road	SW	6 Woodburn Road x R1	6 Woodburn Road x R1, (SW)	0	39.5	39.7	39.9	40.0	+0.4	+0.2	+0.5	29.3	29.5	29.6	FALSE	n/a
6	Woodburn Road	SW	6 Woodburn Road x R1	6 Woodburn Road x R1, (SW)	1	41.6	41.8	42.1	42.3	+0.5	+0.2	+0.7	31.2	31.4	31.6	FALSE	n/a
6	Woodburn Road	NW	6 Woodburn Road x R1	6 Woodburn Road x R1, (NW)	0	46.6	46.6	48.1	48.2	+1.5	0.0	+1.6	35.7	35.7	37.0	FALSE	n/a
6	Woodburn Road	NW	6 Woodburn Road x R1	6 Woodburn Road x R1, (NW)	1	47.7	47.8	49.3	49.3	+1.6	+0.1	+1.6	36.7	36.8	38.1	FALSE	n/a
6	Woodburn Road	NE	6 Woodburn Road x R1	6 Woodburn Road x R1, (NE)	0	47.8	47.9	49.2	49.3	+1.4	+0.1	+1.5	36.8	36.8	38.0	FALSE	n/a
6	Woodburn Road	NE	6 Woodburn Road x R1	6 Woodburn Road x R1, (NE)	1	48.9	49.0	50.3	50.4	+1.4	+0.1	+1.5	37.7	37.8	39.0	FALSE	n/a
7	Woodburn Road	SW	7 Woodburn Road x R1	7 Woodburn Road x R1, (SW)	0	39.3	39.5	39.7	39.9	+0.4	+0.2	+0.6	29.1	29.3	29.5	FALSE	n/a
7	Woodburn Road	SW	7 Woodburn Road x R1	7 Woodburn Road x R1, (SW)	1	41.6	41.8	42.0	42.2	+0.4	+0.2	+0.6	31.2	31.4	31.5	FALSE	n/a
7	Woodburn Road	NE	7 Woodburn Road x R1	7 Woodburn Road x R1, (NE)	0	47.7	47.8	49.1	49.1	+1.4	+0.1	+1.4	36.7	36.8	37.9	FALSE	n/a
7	Woodburn Road	NE	7 Woodburn Road x R1	7 Woodburn Road x R1, (NE)	1	48.7	48.8	50.1	50.1	+1.4	+0.1	+1.4	37.6	37.7	38.8	FALSE	n/a
8	Woodburn Road	NE	8 Woodburn Road x R1	8 Woodburn Road x R1, (NE)	0	47.5	47.6	48.9	48.9	+1.4	+0.1	+1.4	36.5	36.6	37.7	FALSE	n/a
8	Woodburn Road	NE	8 Woodburn Road x R1	8 Woodburn Road x R1, (NE)	1	48.5	48.6	49.8	49.9	+1.3	+0.1	+1.4	37.4	37.5	38.6	FALSE	n/a
8	Woodburn Road	SW	8 Woodburn Road x R1	8 Woodburn Road x R1, (SW)	0	39.3	39.5	39.6	39.8	+0.3	+0.2	+0.5	29.1	29.3	29.4	FALSE	n/a
8	Woodburn Road	SW	8 Woodburn Road x R1	8 Woodburn Road x R1, (SW)	1	41.6	41.8	42.0	42.2	+0.4	+0.2	+0.6	31.2	31.4	31.5	FALSE	n/a
9	Woodburn Road	NE	9 Woodburn Road x R1	9 Woodburn Road x R1, (NE)	0	47.4	47.5	48.7	48.8	+1.3	+0.1	+1.4	36.4	36.5	37.6	FALSE	n/a
9	Woodburn Road	NE	9 Woodburn Road x R1	9 Woodburn Road x R1, (NE)	1	48.4	48.5	49.6	49.7	+1.2	+0.1	+1.3	37.3	37.4	38.4	FALSE	n/a
9	Woodburn Road	SE	9 Woodburn Road x R1	9 Woodburn Road x R1, (SE)	0	44.3	44.5	44.8	45.

Building No	Street	Façade	Address	Receptor	Floor	dB LA10,18h				Short-term	Long term		dB Lnight,outside			Long-term (night)	
											DM comparison	DS comparison				DM comparison	DS comparison
						DMby	DMfy	DSby	DSfy	DSby-DMby	DMfy-DMby	DSfy-DMby	DMby	DMfy	DSfy	DMfy-DMby	DSfy-DMby
27 D	New Street	NW	27 D New Street x R4		0	43.3	43.3	44.7	44.7	1.4	0	1.4	32.7	32.7	33.96	n/a	
27 D	New Street	NW	27 D New Street x R4		1	44.1	44.2	45.4	45.4	1.3	0.1	1.3	33.42	33.51	34.59	n/a	
27 D	New Street	NW	27 D New Street x R4		0	44.3	44.4	45.8	45.8	1.5	0.1	1.5	33.6	33.69	34.95	n/a	
27 D	New Street	NW	27 D New Street x R4		1	45.1	45.2	46.5	46.5	1.4	0.1	1.4	34.32	34.41	35.58	n/a	
27 D	New Street	NW	27 D New Street x R4		0	42.9	43	44.3	44.3	1.4	0.1	1.4	32.34	32.43	33.6	n/a	
27 D	New Street	NW	27 D New Street x R4		1	43.9	44	45.2	45.2	1.3	0.1	1.3	33.24	33.33	34.41	n/a	
29 B	New Street	SE	29 B New Street x R4		0	47.5	47.6	49.1	49.1	1.6	0.1	1.6	36.48	36.57	37.92	n/a	
29 B	New Street	SE	29 B New Street x R4		1	48.1	48.1	49.5	49.6	1.4	0	1.5	37.02	37.02	38.28	n/a	
29 B	New Street	SE	29 B New Street x R4		0	46.6	46.7	48.1	48.1	1.5	0.1	1.5	35.67	35.76	37.02	n/a	
29 B	New Street	SE	29 B New Street x R4		1	47.2	47.3	48.6	48.7	1.4	0.1	1.5	36.21	36.3	37.47	n/a	
29 B	New Street	NW	29 B New Street x R4		0	44.4	44.5	46	46	1.6	0.1	1.6	33.69	33.78	35.13	n/a	
29 B	New Street	NW	29 B New Street x R4		1	45.1	45.2	46.6	46.6	1.5	0.1	1.5	34.32	34.41	35.67	n/a	
29 B	New Street	NW	29 B New Street x R4		0	46	46.1	47.6	47.6	1.6	0.1	1.6	35.13	35.22	36.57	n/a	
29 B	New Street	NW	29 B New Street x R4		1	46.6	46.7	48.1	48.1	1.5	0.1	1.5	35.67	35.76	37.02	n/a	
29 B	New Street	NW	29 B New Street x R4		0	43.9	44	45.4	45.3	1.5	0.1	1.4	33.24	33.33	34.59	n/a	
29 B	New Street	NW	29 B New Street x R4		1	44.7	44.8	46.1	46.1	1.4	0.1	1.4	33.96	34.05	35.22	n/a	
31 D	New Street	NE	31 D New Street x R4		0	50.3	50.3	52	52	1.7	0	1.7	39	39	40.53	n/a	
31 D	New Street	NE	31 D New Street x R4		1	50.6	50.6	52.2	52.2	1.6	0	1.6	39.27	39.27	40.71	n/a	
31 D	New Street	SE	31 D New Street x R4		0	48.9	49	50.6	50.6	1.7	0.1	1.7	37.74	37.83	39.27	n/a	
31 D	New Street	SE	31 D New Street x R4		1	49.4	49.4	50.9	50.9	1.5	0	1.5	38.19	38.19	39.54	n/a	
31 D	New Street	NW	31 D New Street x R4		0	47.6	47.6	49.3	49.2	1.7	0	1.6	36.57	36.57	38.1	n/a	
31 D	New Street	NW	31 D New Street x R4		1	48	48.1	49.7	49.6	1.7	0.1	1.6	36.93	37.02	38.46	n/a	
31 D	New Street	NW	31 D New Street x R4		0	48.8	48.8	50.5	50.4	1.7	0	1.6	37.65	37.65	39.18	n/a	
31 D	New Street	NW	31 D New Street x R4		1	49.3	49.3	50.9	50.9	1.6	0	1.6	38.1	38.1	39.54	n/a	
31 D	New Street	NW	31 D New Street x R4		0	49.7	49.7	51.4	51.3	1.7	0	1.6	38.46	38.46	39.99	n/a	
31 D	New Street	NW	31 D New Street x R4		1	49.9	50	51.6	51.6	1.7	0.1	1.7	38.64	38.73	40.17	n/a	
33 D	New Street	NW	33 D New Street x R4		0	51.4	51.4	53.2	53.1	1.8	0	1.7	39.99	39.99	41.61	n/a	
33 D	New Street	NW	33 D New Street x R4		1	51.6	51.7	53.4	53.3	1.8	0.1	1.7	40.17	40.26	41.79	n/a	
33 D	New Street	NW	33 D New Street x R4		0	53.7	53.7	55.5	55.4	1.8	0	1.7	42.06	42.06	43.68	n/a	
33 D	New Street	NW	33 D New Street x R4		1	53.9	53.9	55.6	55.6	1.7	0	1.7	42.24	42.24	43.77	n/a	
33 D	New Street	NW	33 D New Street x R4		0	55.5	55.5	57.5	57.5	2	0	2	43.68	43.68	45.48	n/a	
33 D	New Street	NW	33 D New Street x R4		1	55.7	55.7	57.6	57.5	1.9	0	1.8	43.86	43.86	45.57	n/a	
33 D	New Street	NE	33 D New Street x R4		0	57.8	57.8	59.9	59.8	2.1	0	2	45.75	45.75	47.64	n/a	
33 D	New Street	NE	33 D New Street x R4		1	57.9	57.9	59.9	59.9	2	0	2	45.84	45.84	47.64	n/a	
33 D	New Street	SE	33 D New Street x R4		0	51.9	51.9	53.6	53.6	1.7	0	1.7	40.44	40.44	41.97	n/a	
33 D	New Street	SE	33 D New Street x R4		1	52.2	52.2	53.9	53.9	1.7	0	1.7	40.71	40.71	42.24	n/a	
52	Wilson Street	E	52 Wilson Street x R6		0	50.2	50.3	49.4	49.5	-0.8	0.1	-0.7	38.91	39	38.19	n/a	
52	Wilson Street	E	52 Wilson Street x R6		1	50.3	50.4	49.7	49.8	-0.6	0.1	-0.5	39	39.09	38.46	n/a	
52	Wilson Street	W	52 Wilson Street x R6		0	43.7	43.8	43.4	43.5	-0.3	0.1	-0.2	33.06	33.15	32.79	n/a	
52	Wilson Street	W	52 Wilson Street x R6		1	44.7	44.8	44.5	44.6	-0.2	0.1	-0.1	33.96	34.05	33.78	n/a	
52	Wilson Street	N	52 Wilson Street x R6		0	45	45.2	44.8	44.9	-0.2	0.2	-0.1	34.23	34.41	34.05	n/a	
52	Wilson Street	N	52 Wilson Street x R6		1	46.1	46.3	46	46.1	-0.1	0.2	0	35.22	35.4	35.13	n/a	
19 (2)	Crummock Street	E	19 (2) Crummock Street x R4		0	41.4	41.6	41.8	42	0.4	0.2	0.6	30.99	31.17	31.35	n/a	
19 (2)	Crummock Street	E	19 (2) Crummock Street x R4		1	43.3	43.5	43.7	43.9	0.4	0.2	0.6	32.7	32.88	33.06	n/a	
19 (2)	Crummock Street	S	19 (2) Crummock Street x R4		0	39.1	39.4	39.7	39.8	0.6	0.3	0.7	28.92	29.19	29.46	n/a	
19 (2)	Crummock Street	S	19 (2) Crummock Street x R4		1	41.4	41.6	42	42.1	0.6	0.2	0.7	30.99	31.17	31.53	n/a	
19 (2)	Crummock Street	W	19 (2) Crummock Street x R4		0	39.7	39.9	39.9	40.1	0.2	0.2	0.4	29.46	29.64	29.64	n/a	
19 (2)	Crummock Street	W	19 (2) Crummock Street x R4		1	41.7	41.9	42	42.2	0.3	0.2	0.5	31.26	31.44	31.53	n/a	
19 (2)	Crummock Street	W	19 (2) Crummock Street x R4		0	39.2	39.4	39.5	39.7	0.3	0.2	0.5	29.01	29.19	29.28	n/a	
19 (2)	Crummock Street	W	19 (2) Crummock Street x R4		1	41.5	41.7	41.8	42	0.3	0.2	0.5	31.08	31.26	31.35	n/a	
19 (2)	Crummock Street	N	19 (2) Crummock Street x R4		0	37.8	38	38.2	38.4	0.4	0.2	0.6	27.75	27.93	28.11	n/a	
19 (2)	Crummock Street	N	19 (2) Crummock Street x R4		1	40.3	40.5	40.7	40.9	0.4	0.2	0.6	30	30.18	30.36	n/a	
19 (2)	Crummock Street	NW	19 (2) Crummock Street x R4		0	37.5	37.7	37.9	38.1	0.4	0.2	0.6	27.48	27.66	27.84	n/a	
19 (2)	Crummock Street	NW	19 (2) Crummock Street x R4		1	40	40.2	40.4	40.6	0.4	0.2	0.6	29.73	29.91	30.09	n/a	
19 (G/1)	Crummock Street	E	19 (G/1) Crummock Street x R4		0	41.4	41.6	41.8	42	0.4	0.2	0.6	30.99	31.17	31.35	n/a	
19 (G/1)	Crummock Street	E	19 (G/1) Crummock Street x R4		1	43.3	43.5	43.7	43.9	0.4	0.2	0.6	32.7	32.88	33.06	n/a	
19 (G/1)	Crummock Street	S	19 (G/1) Crummock Street x R4		0	39.1	39.4	39.7	39.8	0.6	0.3	0.7	28.92	29.19	29.46	n/a	
19 (G/1)	Crummock Street	S	19 (G/1) Crummock Street x R4		1	41.4	41.6	42	42.1	0.6	0.2	0.7	30.99	31.17	31.53	n/a	
19 (G/1)	Crummock Street	W	19 (G/1) Crummock Street x R4		0	39.7	39.9	39.9	40.1	0.2	0.2	0.4	29.46	29.64	29.64	n/a	
19 (G/1)	Crummock Street	W	19 (G/1) Crummock Street x R4		1	41.7	41.9	42	42.2	0.3	0.2	0.5	31.26	31.44	31.53	n/a	
19 (G/1)	Crummock Street	W	19 (G/1) Crummock Street x R4		0	39.2	39.4	39.5	39.7	0.3	0.2	0.5	29.01	29.19	29.28	n/a	
19 (G/1)	Crummock Street	W	19 (G/1) Crummock Street x R4		1	41.5	41.7	41.8	42	0.3	0.2	0.5	31.08	31.26	31.35	n/a	
19 (G/1)	Crummock Street	N	19 (G/1) Crummock Street x R4		0	37.8	38	38.2	38.4	0.4	0.2	0.6	27.75	27.93	28.11	n/a	
19 (G/1)	Crummock Street	N	19 (G/1) Crummock Street x R4		1	40.3	40.5	40.7	40.9	0.4	0.2	0.6	30	30.18	30.36	n/a	
19 (G/1)	Crummock Street	NW	19 (G/1) Crummock Street x R4		0	37.5	37.7	37.9	38.1	0.4	0.2	0.6	27.48	27.66	27.84	n/a	
19 (G/1)	Crummock Street	NW	19 (G/1) Crummock Street x R4		1	40	40.2	40.4	40.6	0.4	0.2	0.6	29.73	29.91	30.09	n/a	
19 (G/2)	Crummock Street	E	19 (G/2) Crummock Street x R4		0	41.4	41.6	41.8	42	0.4	0.2	0.6	30.99	31.17	31.35	n/a	
19 (G/2)	Crummock Street	E	19 (G/2) Crummock Street x R4		1	43.3	43.5	43.7	43.9	0.4	0.2	0.6	32.7	32.88	33.06	n/a	
19 (G/2)	Crummock Street	S	19 (G/2) Crummock Street x R4		0	39.1	39.4	39.7	39.8	0.6	0.3	0.7	28.92	29.19	29.46	n/a	
19 (G/2)	Crummock Street	S	19 (G/2) Crummock Street x R4		1	41.4	41.6	42	42.1	0.6	0.2	0.7	30.99	31.17	31.53	n/a	
19 (G/2)	Crummock Street	W	19 (G/2) Crummock Street x R4		0	39.7	39.9	39.9	40.1	0.2	0.2	0.4	29.46	29.64	29.64	n/a	
19 (G/2)	Crummock Street	W	19 (G/2) Crummock Street x R4		1	41.7	41.9	42	42.2	0.3	0.2	0.5	31.26	31.44	31.53	n/a	
19 (G/2)	Crummock Street	W	19 (G/2) Crummock Street x R4		0	39.2	39.4	39.5	39.7	0.3	0.2	0.5	29.01	29.19	29.28	n/a	
19 (G/2)	Crummock Street	W	19 (G/2) Crummock Street x R4		1	41.5	41.7	41.8	42	0.3	0.2	0.5	31.08	31.26	31.35	n/a	
19 (G/2)	Crummock Street	N	19 (G/2) Crummock Street x R4		0	37.8	38	38.2	38.4	0.4	0.2	0.6	27.75	27.93	28.11	n/a	
19 (G/2)	Crummock Street	N	19 (G/2) Crummock Street x R4		1	40.3	40.5	40.7	40.9	0.4	0.2	0.6	30	30.18	30.36	n/a	
19 (G/2)	Crummock Street	NW	19 (G/2) Crummock Street x R4		0	37.5	37.7	37.9	38.1	0.4	0.2	0.6	27.48	27.66	27.84	n/a	
19 (G/2)	Crummock Street	NW	19 (G/2) Crummock Street x R4		1	40	40.2	40.4	40.6	0.4	0.2	0.6	29.73	29.91	30.09	n/a	
29 (2)	Crummock Street	W	29 (2) Crummock Street x R4		0	51.9	52.1	51.2	51.3	-0.7	0.2	-0.6	40.44	40.62	39.81	n/a	
29 (2)	Crummock Street	W	29 (2) Crummock Street x R4		1	52	52.2	51.3	51.4	-0.7	0.2	-0.6	40.53	40.71	39.9	n/a	
29 (2)	Crummock Street	N	29 (2) Crummock Street x R4		0	42.1	42.3	42.5	42.7	0.4	0.2	0.6	31.62	31.8	31.98	n/a	
29 (2)	Crummock Street	N	29 (2) Crummock Street x R4		1	44.2	44.5	44.7	44.9	0.5	0.3	0.7	33.51	33.78	33.96	n/a	
29 (2)	Crummock Street	W	29 (2) Crummock Street x R4		0	42.1	42.3	42.5	42.7	0.4	0.2	0.6	31.62	31.8	31.98	n/a	
29 (2)	Crummock Street	W	29 (2) Crummock Street x R4		1	44.3	44.5	44.7	44.9	0.4	0.2	0.6	33.6	33.78	33.96	n/a	
29 (2)	Crummock Street	S	29 (2) Crummock Street x R4		0	42.1	42.3	42.5	42.7	0.4	0.2	0.6	31.62	31.8	31.98	n/a	
29 (2)	Crummock Street	S	29 (2) Crummock Street x R4		1	44.2	44.5	44.7	44.9	0.5	0.3	0.7	33.51	33.78	33.96	n/a	
29 (2)	Crummock Street	W	29 (2) Crummock Street x R4		0	52.5	52.6	51.8	51.9	-0.7	0.1	-0.6	40.98	41.07	40.35	n/a	
29 (2)	Crummock Street	W	29 (2) Crummock Street x R4		1	52.5	52.7	51.8	52	-0.7	0.2	-0.5	40.98	41.16	40.35	n/a	
29 (2)	Crummock Street	N	29 (2) Crummock Street x R4		0	52.3	52.4	51.5	51.6	-0.8	0.1	-0.7	40.8	40.89	40.08	n/a	
29 (2)	Crummock Street	N	29 (2) Crummock Street x R4		1	52.4	52.5	51.6	51.7	-0.8	0.1	-0.7	40.89	40.98	40.17	n/a	
29 (2)	Crummock Street	W	29 (2) Crummock Street x R4		0	52.6	52.8	51.8	51.9	-0.8	0.2	-0.7	41.07	41.25	40.35	n/a	
29 (2)	Crummock Street	W	29 (2) Crummock Street x R4		1	52.7	52.8	51.9	52	-0.8	0.1	-0.7	41.16	41.25	40.44	n/a	
29 (2)	Crummock Street	N	29 (2) Crummock Street x R4		0	52.4	52.5	51.7	51.8	-0.7	0.1	-0.6	40.89	40.98	40.26	n/a	
29 (2)	Crummock Street	N	29 (2) Crummock Street x R4		1	52.6	52.8	52	52.1	-0.6	0.2	-0.5	41.07	41.25	40.53	n/a	
29 (2)	Crummock Street	E	29 (2) Crummock Street x R4		0	42.8	43.1	43.2	43.3	0.4	0.3	0.5	32.25	32.52	32.61	n/a	
29 (2)	Crummock Street	E	29 (2) Crummock Street x R4		1	44.7	45	45.1	45.3	0.4	0.3	0.6	33.96	34.23	34.32	n/a	
29 (2)	Crummock Street	S	29 (2) Crummock Street x R4		0	42.1	42.4	42.5	42.7	0.4	0.3	0.6	31.62	31.89	31.98	n/a	
29 (2)	Crummock Street	S	29 (2) Crummock Street x R4		1	44.2	44.5	44.7	44.8	0.5	0.3	0.6	33.51	33.78	33.96	n/a	
31	Crummock Street	W	31 Crummock Street x R4		0	51.9	52.1	51.2	51.3	-0.7	0.2	-0.6	40.44	40.62	39.81	n/a	
31	Crummock Street	W	31 Crummock Street x R4		1	52	52.2	51.3	51.4	-0.7	0.2	-0.6	40.53	40.71	39.9	n/a	
31	Crummock Street	N	31 Crummock Street x R4		0	42.1	42.3	42.5	42.7	0.4	0.2	0.6	31.62	31.8	31.98	n/a	
31	Crummock Street	N	31 Crummock Street x R4		1	44.2	44.5	44.7	44.9	0.5	0.3	0.7	33.51	33.78	33.96	n/a	
31	Crummock Street	W	31 Crummock Street x R4		0	42.1	42.3	42.5	42.7	0.4	0.2	0.6	31.62	31.8	31.98	n/a	
31	Crummock Street	W	31 Crummock Street x R4		1	44.3	44.5	44.7	44.9	0.4	0.2	0.6	33.6	33.78	33.96	n/a	
31	Crummock Street	S	31 Crummock Street x R4		0	42.1	42.3	42.5	42.7	0.4	0.2	0.6	31.62	31.8	31.98	n/a	
31	Crummock Street	S	31 Crummock Street x R4		1	44.2	44.5	44.7	44.9	0.5	0.3	0.7	33.51	33.78	33.96	n/a	
31	Crummock Street	W	31 Crummock Street x R4		0	52.5	52.6	51.8	51.9	-0.7	0.1	-0.6	40.98	41.07	40.35	n/a	
31	Crummock Street	W	31 Crummock Street x R4		1	52.5	52.7	51.8	52	-0.7	0.2	-0.5	40.98	41.16	40.35	n/a	
31	Crummock Street	N	31 Crummock Street x R4		0	52.3	52.4	51.5	51.6	-0.8	0.1	-0.7	40.8	40.89	40.08	n/a	
31	Crummock Street	N	31 Crummock Street x R4		1	52.4	52.5	51.6	51.7	-0.8	0.1	-0.7	40.89	40.98	40.17	n/a	
31	Crummock Street	W	31 Crummock Street x R4		0	52.6	52.8	51.8	51.9	-0.8	0.2	-0.7	41.07	41.25	40.35	n/a	
31	Crummock Street	W	31 Crummock Street x R4		1	52.7	52.8	51.9	52	-0.8	0.1	-0.7	41.16	41.25	40.44	n/a	
31	Crummock Street	N	31 Crummock Street x R4		0	52.4	52.5	51.7	51.8	-0.7	0.1	-0.6	40.89	40.98	40.26	n/a	
31	Crummock Street	N	31 Crummock Street x R4		1	52.6	52.8	52	52.1	-0.6	0.2	-0.5	41.07	41.25	40.53	n/a	
31	Crummock Street	E	31 Crummock Street x R4		0	42.8	43.1	43.2	43.3	0.4	0.3	0.5	32.25	32.52	32.61	n/a	
31	Crummock Street	E	31 Crummock Street x R4		1	44.7	45	45.1	45.3	0.4	0.3	0.6	33.96	34.23	34.32	n/a	
31	Crummock Street	S	31 Crummock Street x R4		0	42.1	42.4	42.5	42.7	0.4	0.3	0.6	31.62	31.89	31.98	n/a	
31	Crummock Street	S	31 Crummock Street x R4		1	44.2	44.5	44.7	44.8	0.5	0.3	0.6	33.51	33.78	33.96	n/a	
29 (G/1)	Crummock Street	W	29 (G/1) Crummock Street x R4		0	51.9	52.1	51.2	51.3	-0.7	0.2	-0.6	40.44	40.62	39.81	n/a	
29 (G/1)	Crummock Street	W	29 (G/1) Crummock Street x R4		1	52	52.2	51.3	51.4	-0.7	0.2	-0.6	40.53	40.71	39.9	n/a	
29 (G/1)	Crummock Street	N	29 (G/1) Crummock Street x R4		0	42.1	42.3	42.5	42.7	0.4	0.2	0.6	31.62	31.8	31.98	n/a	
29 (G/1)	Crummock Street	N	29 (G/1) Crummock Street x R4		1	44.2	44.5	44.7	44.9	0.5	0.3	0.7	33.51	33.78	33.96	n/a	
29 (G/1)	Crummock Street	W	29 (G/1) Crummock Street x R4		0	42.1	42.3	42.5	42.7	0.4	0.2	0.6	31.62	31.8	31.98	n/a	
29 (G/1)	Crummock Street	W	29 (G/1) Crummock Street x R4		1	44.3	44.5	44.7	44.9	0.4	0.2	0.6	33.6	33.78	33.96	n/a	
29 (G/1)	Crummock Street	S	29 (G/1) Crummock Street x R4		0	42.1	42.3	42.5	42.7	0.4	0.2	0.6	31.62	31.8	31.98	n/a	
29 (G/1)	Crummock Street	S	29 (G/1) Crummock Street x R4		1	44.2	44.5	44.7	44.9	0.5	0.3	0.7	33.51	33.78	33.96	n/a	
29 (G/1)	Crummock Street	W	29 (G/1) Crummock Street x R4		0	52.5	52.6	51.8	51.9	-0.7	0.1	-0.6	40.98	41.07	40.35	n/a	
29 (G/1)	Crummock Street	W	29 (G/1) Crummock Street x R4		1	52.5	52.7	51.8	52	-0.7	0.2	-0.5	40.98	41.16	40.35	n/a	
29 (G/1)	Crummock Street	N	29 (G/1) Crummock Street x R4		0	52.3	52.4	51.5	51.6	-0.8	0.1	-0.7	40.8	40.89	40.08	n/a	
29 (G/1)	Crummock Street	N	29 (G/1) Crummock Street x R4		1	52.4	52.5	51.6	51.7	-0.8	0.1	-0.7	40.89	40.98	40.17	n/a	
29 (G/1)	Crummock Street	W	29 (G/1) Crummock Street x R4		0	52.6	52.8	51.8	51.9	-0.8	0.2	-0.7	41.07	41.25	40.35	n/a	
29 (G/1)	Crummock Street	W	29 (G/1) Crummock Street x R4		1	52.7	52.8	51.9	52	-0.8	0.1	-0.7	41.16	41.25	40.44	n/a	
29 (G/1)	Crummock Street	N	29 (G/1) Crummock Street x R4		0	52.4	52.5	51.7	51.8	-0.7	0.1	-0.6	40.89	40.98	40.26	n/a	
29 (G/1)	Crummock Street	N	29 (G/1) Crummock Street x R4		1	52.6	52.8	52	52.1	-0.6	0.2	-0.5	41.07	41.25	40.53	n/a	
29 (G/1)	Crummock Street	E	29 (G/1) Crummock Street x R4		0	42.8	43.1	43.2	43.3	0.4	0.3	0.5	32.25	32.52	32.61	n/a	
29 (G/1)	Crummock Street	E	29 (G/1) Crummock Street x R4		1	44.7	45	45.1	45.3	0.4	0.3	0.6	33.96	34.23	34.32	n/a	
29 (G/1)	Crummock Street	S	29 (G/1) Crummock Street x R4		0	42.1	42.4	42.5	42.7	0.4	0.3	0.6	31.62	31.89	31.98	n/a	
29 (G/1)	Crummock Street	S	29 (G/1) Crummock Street x R4		1	44.2	44.5	44.7	44.8	0.5	0.3	0.6	33.51	33.78	33.96	n/a	
21 A (2)	Crummock Street	E	21 A (2) Crummock Street x R4		0	41.7	41.9	42.1	42.3	0.4	0.2	0.6	31.26	31.44	31.62	n/a	
21 A (2)	Crummock Street	E	21 A (2) Crummock Street x R4		1	43.6	43.8	44.1	44.2	0.5	0.2	0.6	32.97	33.15	33.42	n/a	
21 A (2)	Crummock Street	S	21 A (2) Crummock Street x R4		0	40	40.2	40.5	40.7	0.5	0.2	0.7	29.73	29.91	30.18	n/a	

Building No	Street	Façade	Address	Receptor	Floor	dB LA10,18h				Short-term	Long term		dB Lnight,outside			Long-term (night)	
											DM comparison	DS comparison				DM comparison	DS comparison
						DMby	DMfy	DSby	DSfy	DSby-DMby	DMfy-DMby	DSfy-DMby	DMby	DMfy	DSfy	DMfy-DMby	DSfy-DMby
21 A (2)	Crummock Street	S	21 A (2) Crummock Street x R4		1	42.2	42.4	42.6	42.8	0.4	0.2	0.6	31.71	31.89	32.07	n/a	
21 A (2)	Crummock Street	W	21 A (2) Crummock Street x R4		0	39.4	39.7	39.8	40	0.4	0.3	0.6	29.19	29.46	29.55	n/a	
21 A (2)	Crummock Street	W	21 A (2) Crummock Street x R4		1	41.5	41.7	41.9	42.1	0.4	0.2	0.6	31.08	31.26	31.44	n/a	
21 A (2)	Crummock Street	S	21 A (2) Crummock Street x R4		0	39.3	39.5	39.6	39.8	0.3	0.2	0.5	29.1	29.28	29.37	n/a	
21 A (2)	Crummock Street	S	21 A (2) Crummock Street x R4		1	41.3	41.5	41.7	41.9	0.4	0.2	0.6	30.9	31.08	31.26	n/a	
21 A (2)	Crummock Street	W	21 A (2) Crummock Street x R4		0	38.6	38.8	38.9	39.1	0.3	0.2	0.5	28.47	28.65	28.74	n/a	
21 A (2)	Crummock Street	W	21 A (2) Crummock Street x R4		1	40.9	41.2	41.3	41.5	0.4	0.3	0.6	30.54	30.81	30.9	n/a	
21 A (2)	Crummock Street	N	21 A (2) Crummock Street x R4		0	36.7	37	37.1	37.2	0.4	0.3	0.5	26.76	27.03	27.12	n/a	
21 A (2)	Crummock Street	N	21 A (2) Crummock Street x R4		1	39.3	39.6	39.7	39.9	0.4	0.3	0.6	29.1	29.37	29.46	n/a	
21 A (2)	Crummock Street	W	21 A (2) Crummock Street x R4		0	36.4	36.6	36.7	36.9	0.3	0.2	0.5	26.49	26.67	26.76	n/a	
21 A (2)	Crummock Street	W	21 A (2) Crummock Street x R4		1	38.9	39.1	39.3	39.4	0.4	0.2	0.5	28.74	28.92	29.1	n/a	
21	Crummock Street	E	21 Crummock Street x R4		0	41.7	41.9	42.1	42.3	0.4	0.2	0.6	31.26	31.44	31.62	n/a	
21	Crummock Street	E	21 Crummock Street x R4		1	43.6	43.8	44.1	44.2	0.5	0.2	0.6	32.97	33.15	33.42	n/a	
21	Crummock Street	S	21 Crummock Street x R4		0	40	40.2	40.5	40.7	0.5	0.2	0.7	29.73	29.91	30.18	n/a	
21	Crummock Street	S	21 Crummock Street x R4		1	42.2	42.4	42.6	42.8	0.4	0.2	0.6	31.71	31.89	32.07	n/a	
21	Crummock Street	W	21 Crummock Street x R4		0	39.4	39.7	39.8	40	0.4	0.3	0.6	29.19	29.46	29.55	n/a	
21	Crummock Street	W	21 Crummock Street x R4		1	41.5	41.7	41.9	42.1	0.4	0.2	0.6	31.08	31.26	31.44	n/a	
21	Crummock Street	S	21 Crummock Street x R4		0	39.3	39.5	39.6	39.8	0.3	0.2	0.5	29.1	29.28	29.37	n/a	
21	Crummock Street	S	21 Crummock Street x R4		1	41.3	41.5	41.7	41.9	0.4	0.2	0.6	30.9	31.08	31.26	n/a	
21	Crummock Street	W	21 Crummock Street x R4		0	38.6	38.8	38.9	39.1	0.3	0.2	0.5	28.47	28.65	28.74	n/a	
21	Crummock Street	W	21 Crummock Street x R4		1	40.9	41.2	41.3	41.5	0.4	0.3	0.6	30.54	30.81	30.9	n/a	
21	Crummock Street	N	21 Crummock Street x R4		0	36.7	37	37.1	37.2	0.4	0.3	0.5	26.76	27.03	27.12	n/a	
21	Crummock Street	N	21 Crummock Street x R4		1	39.3	39.6	39.7	39.9	0.4	0.3	0.6	29.1	29.37	29.46	n/a	
21	Crummock Street	W	21 Crummock Street x R4		0	36.4	36.6	36.7	36.9	0.3	0.2	0.5	26.49	26.67	26.76	n/a	
21	Crummock Street	W	21 Crummock Street x R4		1	38.9	39.1	39.3	39.4	0.4	0.2	0.5	28.74	28.92	29.1	n/a	
23	Crummock Street	E	23 Crummock Street x R4		0	41.7	41.9	42.1	42.3	0.4	0.2	0.6	31.26	31.44	31.62	n/a	
23	Crummock Street	E	23 Crummock Street x R4		1	43.6	43.8	44.1	44.2	0.5	0.2	0.6	32.97	33.15	33.42	n/a	
23	Crummock Street	S	23 Crummock Street x R4		0	40	40.2	40.5	40.7	0.5	0.2	0.7	29.73	29.91	30.18	n/a	
23	Crummock Street	S	23 Crummock Street x R4		1	42.2	42.4	42.6	42.8	0.4	0.2	0.6	31.71	31.89	32.07	n/a	
23	Crummock Street	W	23 Crummock Street x R4		0	39.4	39.7	39.8	40	0.4	0.3	0.6	29.19	29.46	29.55	n/a	
23	Crummock Street	W	23 Crummock Street x R4		1	41.5	41.7	41.9	42.1	0.4	0.2	0.6	31.08	31.26	31.44	n/a	
23	Crummock Street	S	23 Crummock Street x R4		0	39.3	39.5	39.6	39.8	0.3	0.2	0.5	29.1	29.28	29.37	n/a	
23	Crummock Street	S	23 Crummock Street x R4		1	41.3	41.5	41.7	41.9	0.4	0.2	0.6	30.9	31.08	31.26	n/a	
23	Crummock Street	W	23 Crummock Street x R4		0	38.6	38.8	38.9	39.1	0.3	0.2	0.5	28.47	28.65	28.74	n/a	
23	Crummock Street	W	23 Crummock Street x R4		1	40.9	41.2	41.3	41.5	0.4	0.3	0.6	30.54	30.81	30.9	n/a	
23	Crummock Street	N	23 Crummock Street x R4		0	36.7	37	37.1	37.2	0.4	0.3	0.5	26.76	27.03	27.12	n/a	
23	Crummock Street	N	23 Crummock Street x R4		1	39.3	39.6	39.7	39.9	0.4	0.3	0.6	29.1	29.37	29.46	n/a	
23	Crummock Street	W	23 Crummock Street x R4		0	36.4	36.6	36.7	36.9	0.3	0.2	0.5	26.49	26.67	26.76	n/a	
23	Crummock Street	W	23 Crummock Street x R4		1	38.9	39.1	39.3	39.4	0.4	0.2	0.5	28.74	28.92	29.1	n/a	
27 B	Crummock Street	W	27 B Crummock Street x R4		0	41.7	41.9	42	42.2	0.3	0.2	0.5	31.26	31.44	31.53	n/a	
27 B	Crummock Street	W	27 B Crummock Street x R4		1	43.7	43.9	44	44.2	0.3	0.2	0.5	33.06	33.24	33.33	n/a	
27 B	Crummock Street	S	27 B Crummock Street x R4		0	41.4	41.7	41.8	42	0.4	0.3	0.6	30.99	31.26	31.35	n/a	
27 B	Crummock Street	S	27 B Crummock Street x R4		1	43.5	43.7	43.8	44	0.3	0.2	0.5	32.88	33.06	33.15	n/a	
27 B	Crummock Street	W	27 B Crummock Street x R4		0	50.9	51.1	50.2	50.3	-0.7	0.2	-0.6	39.54	39.72	38.91	n/a	
27 B	Crummock Street	W	27 B Crummock Street x R4		1	51.2	51.3	50.4	50.5	-0.8	0.1	-0.7	39.81	39.9	39.09	n/a	
27 B	Crummock Street	N	27 B Crummock Street x R4		0	37.5	37.7	37.8	38	0.3	0.2	0.5	27.48	27.66	27.75	n/a	
27 B	Crummock Street	N	27 B Crummock Street x R4		1	40.4	40.6	40.7	40.9	0.3	0.2	0.5	30.09	30.27	30.36	n/a	
27 B	Crummock Street	W	27 B Crummock Street x R4		0	42	42.3	42.4	42.6	0.4	0.3	0.6	31.53	31.8	31.89	n/a	
27 B	Crummock Street	W	27 B Crummock Street x R4		1	44.1	44.4	44.5	44.7	0.4	0.3	0.6	33.42	33.69	33.78	n/a	
27 B	Crummock Street	E	27 B Crummock Street x R4		0	42.3	42.6	42.8	43	0.5	0.3	0.7	31.8	32.07	32.25	n/a	
27 B	Crummock Street	E	27 B Crummock Street x R4		1	44.3	44.5	44.7	44.9	0.4	0.2	0.6	33.6	33.78	33.96	n/a	
27 C	Crummock Street	W	27 C Crummock Street x R4		0	41.7	41.9	42	42.2	0.3	0.2	0.5	31.26	31.44	31.53	n/a	
27 C	Crummock Street	W	27 C Crummock Street x R4		1	43.7	43.9	44	44.2	0.3	0.2	0.5	33.06	33.24	33.33	n/a	
27 C	Crummock Street	S	27 C Crummock Street x R4		0	41.4	41.7	41.8	42	0.4	0.3	0.6	30.99	31.26	31.35	n/a	
27 C	Crummock Street	S	27 C Crummock Street x R4		1	43.5	43.7	43.8	44	0.3	0.2	0.5	32.88	33.06	33.15	n/a	
27 C	Crummock Street	W	27 C Crummock Street x R4		0	50.9	51.1	50.2	50.3	-0.7	0.2	-0.6	39.54	39.72	38.91	n/a	
27 C	Crummock Street	W	27 C Crummock Street x R4		1	51.2	51.3	50.4	50.5	-0.8	0.1	-0.7	39.81	39.9	39.09	n/a	
27 C	Crummock Street	N	27 C Crummock Street x R4		0	37.5	37.7	37.8	38	0.3	0.2	0.5	27.48	27.66	27.75	n/a	
27 C	Crummock Street	N	27 C Crummock Street x R4		1	40.4	40.6	40.7	40.9	0.3	0.2	0.5	30.09	30.27	30.36	n/a	
27 C	Crummock Street	W	27 C Crummock Street x R4		0	42	42.3	42.4	42.6	0.4	0.3	0.6	31.53	31.8	31.89	n/a	
27 C	Crummock Street	W	27 C Crummock Street x R4		1	44.1	44.4	44.5	44.7	0.4	0.3	0.6	33.42	33.69	33.78	n/a	
27 C	Crummock Street	E	27 C Crummock Street x R4		0	42.3	42.6	42.8	43	0.5	0.3	0.7	31.8	32.07	32.25	n/a	
27 C	Crummock Street	E	27 C Crummock Street x R4		1	44.3	44.5	44.7	44.9	0.4	0.2	0.6	33.6	33.78	33.96	n/a	
27 D	Crummock Street	W	27 D Crummock Street x R4		0	41.7	41.9	42	42.2	0.3	0.2	0.5	31.26	31.44	31.53	n/a	
27 D	Crummock Street	W	27 D Crummock Street x R4		1	43.7	43.9	44	44.2	0.3	0.2	0.5	33.06	33.24	33.33	n/a	
27 D	Crummock Street	S	27 D Crummock Street x R4		0	41.4	41.7	41.8	42	0.4	0.3	0.6	30.99	31.26	31.35	n/a	
27 D	Crummock Street	S	27 D Crummock Street x R4		1	43.5	43.7	43.8	44	0.3	0.2	0.5	32.88	33.06	33.15	n/a	
27 D	Crummock Street	W	27 D Crummock Street x R4		0	50.9	51.1	50.2	50.3	-0.7	0.2	-0.6	39.54	39.72	38.91	n/a	
27 D	Crummock Street	W	27 D Crummock Street x R4		1	51.2	51.3	50.4	50.5	-0.8	0.1	-0.7	39.81	39.9	39.09	n/a	
27 D	Crummock Street	N	27 D Crummock Street x R4		0	37.5	37.7	37.8	38	0.3	0.2	0.5	27.48	27.66	27.75	n/a	
27 D	Crummock Street	N	27 D Crummock Street x R4		1	40.4	40.6	40.7	40.9	0.3	0.2	0.5	30.09	30.27	30.36	n/a	
27 D	Crummock Street	W	27 D Crummock Street x R4		0	42	42.3	42.4	42.6	0.4	0.3	0.6	31.53	31.8	31.89	n/a	
27 D	Crummock Street	W	27 D Crummock Street x R4		1	44.1	44.4	44.5	44.7	0.4	0.3	0.6	33.42	33.69	33.78	n/a	
27 D	Crummock Street	E	27 D Crummock Street x R4		0	42.3	42.6	42.8	43	0.5	0.3	0.7	31.8	32.07	32.25	n/a	
27 D	Crummock Street	E	27 D Crummock Street x R4		1	44.3	44.5	44.7	44.9	0.4	0.2	0.6	33.6	33.78	33.96	n/a	
26 A Crummock Flat 2	Head Street	W	26 A Crummock Flat 2 Head Street x R4		0	56.8	56.8	58.8	58.8	2	0	2	44.85	44.85	46.65	n/a	
26 A Crummock Flat 2	Head Street	W	26 A Crummock Flat 2 Head Street x R4		1	57.1	57.1	59	59	1.9	0	1.9	45.12	45.12	46.83	n/a	
26 A Crummock Flat 2	Head Street	N	26 A Crummock Flat 2 Head Street x R4		0	58	58.1	60.3	60.2	2.3	0.1	2.2	45.93	46.02	48	n/a	
26 A Crummock Flat 2	Head Street	N	26 A Crummock Flat 2 Head Street x R4		1	58.2	58.2	60.4	60.4	2.2	0	2.2	46.11	46.11	48.09	n/a	
26 A Crummock Flat 2	Head Street	E	26 A Crummock Flat 2 Head Street x R4		0	56.9	56.9	58.9	58.9	2	0	2	44.94	44.94	46.74	n/a	
26 A Crummock Flat 2	Head Street	E	26 A Crummock Flat 2 Head Street x R4		1	57	57	59	59	2	0	2	45.03	45.03	46.83	n/a	
26 A Crummock Flat 2	Head Street	S	26 A Crummock Flat 2 Head Street x R4		0	48.5	48.6	50.1	50.1	1.6	0.1	1.6	37.38	37.47	38.82	n/a	
26 A Crummock Flat 2	Head Street	S	26 A Crummock Flat 2 Head Street x R4		1	49.2	49.3	50.7	50.7	1.5	0.1	1.5	38.01	38.1	39.36	n/a	
26 A Crummock Flat 2	Head Street	S	26 A Crummock Flat 2 Head Street x R4		0	41.9	42.1	42.5	42.6	0.6	0.2	0.7	31.44	31.62	31.98	n/a	
26 A Crummock Flat 2	Head Street	S	26 A Crummock Flat 2 Head Street x R4		1	44.1	44.4	44.8	45	0.7	0.3	0.9	33.42	33.69	34.05	n/a	
26 D Crummock Flat 5	Head Street	W	26 D Crummock Flat 5 Head Street x R4		0	56.8	56.8	58.8	58.8	2	0	2	44.85	44.85	46.65	n/a	
26 D Crummock Flat 5	Head Street	W	26 D Crummock Flat 5 Head Street x R4		1	57.1	57.1	59	59	1.9	0	1.9	45.12	45.12	46.83	n/a	
26 D Crummock Flat 5	Head Street	N	26 D Crummock Flat 5 Head Street x R4		0	58	58.1	60.3	60.2	2.3	0.1	2.2	45.93	46.02	48	n/a	
26 D Crummock Flat 5	Head Street	N	26 D Crummock Flat 5 Head Street x R4		1	58.2	58.2	60.4	60.4	2.2	0	2.2	46.11	46.11	48.09	n/a	
26 D Crummock Flat 5	Head Street	E	26 D Crummock Flat 5 Head Street x R4		0	56.9	56.9	58.9	58.9	2	0	2	44.94	44.94	46.74	n/a	
26 D Crummock Flat 5	Head Street	E	26 D Crummock Flat 5 Head Street x R4		1	57	57	59	59	2	0	2	45.03	45.03	46.83	n/a	
26 D Crummock Flat 5	Head Street	S	26 D Crummock Flat 5 Head Street x R4		0	48.5	48.6	50.1	50.1	1.6	0.1	1.6	37.38	37.47	38.82	n/a	
26 D Crummock Flat 5	Head Street	S	26 D Crummock Flat 5 Head Street x R4		1	49.2	49.3	50.7	50.7	1.5	0.1	1.5	38.01	38.1	39.36	n/a	
26 D Crummock Flat 5	Head Street	S	26 D Crummock Flat 5 Head Street x R4		0	41.9	42.1	42.5	42.6	0.6	0.2	0.7	31.44	31.62	31.98	n/a	
26 D Crummock Flat 5	Head Street	S	26 D Crummock Flat 5 Head Street x R4		1	44.1	44.4	44.8	45	0.7	0.3	0.9	33.42	33.69	34.05	n/a	
26	Head Street	W	26 Head Street x R4		0	56.8	56.8	58.8	58.8	2	0	2	44.85	44.85	46.65	n/a	
26	Head Street	W	26 Head Street x R4		1	57.1	57.1	59	59	1.9	0	1.9	45.12	45.12	46.83	n/a	
26	Head Street	N	26 Head Street x R4		0	58	58.1	60.3	60.2	2.3	0.1	2.2	45.93	46.02	48	n/a	
26	Head Street	N	26 Head Street x R4		1	58.2	58.2	60.4	60.4	2.2	0	2.2	46.11	46.11	48.09	n/a	
26	Head Street	E	26 Head Street x R4		0	56.9	56.9	58.9	58.9	2	0	2	44.94	44.94	46.74	n/a	
26	Head Street	E	26 Head Street x R4		1	57	57	59	59	2	0	2	45.03	45.03	46.83	n/a	
26	Head Street	S	26 Head Street x R4		0	48.5	48.6	50.1	50.1	1.6	0.1	1.6	37.38	37.47	38.82	n/a	
26	Head Street	S	26 Head Street x R4		1	49.2	49.3	50.7	50.7	1.5	0.1	1.5	38.01	38.1	39.36	n/a	
26	Head Street	S	26 Head Street x R4		0	41.9	42.1	42.5	42.6	0.6	0.2	0.7	31.44	31.62	31.98	n/a	
26	Head Street	S	26 Head Street x R4		1	44.1	44.4	44.8	45	0.7	0.3	0.9	33.42	33.69	34.05	n/a	
27 D	New Street	SE	27 D New Street x R4		0	45.6	45.7	47	47	1.4	0.1	1.4	34.77	34.86	36.03	n/a	
27 D	New Street	SE	27 D New Street x R4		1	46.3	46.4	47.6	47.6	1.3	0.1	1.3	35.4	35.49	36.57	n/a	
27 D	New Street	SE	27 D New Street x R4		0	44.7	44.8	46	46	1.3	0.1	1.3	33.96	34.05	35.13	n/a	
27 D	New Street	SE	27 D New Street x R4		1	45.4	45.5	46.6	46.7	1.2	0.1	1.3	34.59	34.68	35.67	n/a	
27 D	New Street	SW	27 D New Street x R4		0	38.7	38.9	39	39.2	0.3	0.2	0.5	28.56	28.74	28.83	n/a	
27 D	New Street	SW	27 D New Street x R4		1	40.4	40.6	40.8	41	0.4	0.2	0.6	30.09	30.27	30.45	n/a	
27 D	New Street	NW	27 D New Street x R4		0	43.3	43.3	44.7	44.7	1.4	0	1.4	32.7	32.7	33.96	n/a	
27 D	New Street	NW	27 D New Street x R4		1	44.1	44.2	45.4	45.4	1.3	0.1	1.3	33.42	33.51	34.59	n/a	
27 D	New Street	NW	27 D New Street x R4		0	44.3	44.4	45.8	45.8	1.5	0.1	1.5	33.6	33.69	34.95	n/a	
27 D	New Street	NW	27 D New Street x R4		1	45.1	45.2	46.5	46.5	1.4	0.1	1.4	34.32	34.41	35.58	n/a	
27 D	New Street	NW	27 D New Street x R4		0	42.9	43	44.3	44.3	1.4	0.1	1.4	32.34	32.43	33.6	n/a	
27 D	New Street	NW	27 D New Street x R4		1	43.9	44	45.2	45.2	1.3	0.1	1.3	33.24	33.33	34.41	n/a	
27 A	New Street	SE	27 A New Street x R4		0	45.6	45.7	47	47	1.4	0.1	1.4	34.77	34.86	36.03	n/a	
27 A	New Street	SE	27 A New Street x R4		1	46.3	46.4	47.6	47.6	1.3	0.1	1.3	35.4	35.49	36.57	n/a	
27 A	New Street	SE	27 A New Street x R4		0	44.7	44.8	46	46	1.3	0.1	1.3	33.96	34.05	35.13	n/a	
27 A	New Street	SE	27 A New Street x R4		1	45.4	45.5	46.6	46.7	1.2	0.1	1.3	34.59	34.68	35.67	n/a	
27 A	New Street	SW	27 A New Street x R4		0	38.7	38.9	39	39.2	0.3	0.2	0.5	28.56	28.74	28.83	n/a	
27 A	New Street	SW	27 A New Street x R4		1	40.4	40.6	40.8	41	0.4	0.2	0.6	30.09	30.27	30.45	n/a	
27 A	New Street	NW	27 A New Street x R4		0	43.3	43.3	44.7	44.7	1.4	0	1.4	32.7	32.7	33.96	n/a	
27 A	New Street	NW	27 A New Street x R4		1	44.1	44.2	45.4	45.4	1.3	0.1	1.3	33.42	33.51	34.59	n/a	
27 A	New Street	NW	27 A New Street x R4		0	44.3	44.4	45.8	45.8	1.5	0.1	1.5	33.6	33.69	34.95	n/a	
27 A	New Street	NW	27 A New Street x R4		1	45.1	45.2	46.5	46.5	1.4	0.1	1.4	34.32	34.41	35.58	n/a	
27 A	New Street	NW	27 A New Street x R4		0	42.9	43	44.3	44.3	1.4	0.1	1.4	32.34	32.43	33.6	n/a	
27 A	New Street	NW	27 A New Street x R4		1	43.9	44	45.2	45.2	1.3	0.1	1.3	33.24	33.33	34.41	n/a	
27 B	New Street	SE	27 B New Street x R4		0	45.6	45.7	47	47	1.4	0.1	1.4	34.77	34.86	36.03	n/a	
27 B	New Street	SE	27 B New Street x R4		1	46.3	46.4	47.6	47.6	1.3	0.1	1.3	35.4	35.49	36.57	n/a	
27 B	New Street	SE	27 B New Street x R4		0	44.7	44.8	46	46	1.3	0.1	1.3	33.96	34.05	35.13	n/a	
27 B	New Street	SE	27 B New Street x R4		1	45.4	45.5	46.6	46.7	1.2	0.1	1.3	34.59	34.68	35.67	n/a	
27 B	New Street	SW	27 B New Street x R4		0	38.7	38.9	39	39.2	0.3	0.2	0.5	28.56	28.74	28.83	n/a	
27 B	New Street	SW	27 B New Street x R4		1	40.4	40.6	40.8	41	0.4	0.2	0.6	30.09	30.27	30.45	n/a	
27 B	New Street	NW	27 B New Street x R4		0	43.3	43.3	44.7	44.7	1.4	0	1.4	32.7	32.7	33.96	n/a	
27 B	New Street	NW	27 B New Street x R4		1	44.1	44.2	45.4	45.4	1.3	0.1	1.3	33.42	33.51	34.59	n/a	
27 B	New Street	NW	27 B New Street x R4		0	44.3	44.4	45.8	45.8	1.5	0.1	1.5	33.6	33.69	34.95	n/a	
27 B	New Street	NW	27 B New Street x R4		1	45.1	45.2	46.5	46.5	1.4	0.1	1.4	34.32	34.41	35.58	n/a	
27 B	New Street	NW	27 B New Street x R4		0	42.9	43	44.3	44.3	1.4	0.1	1.4	32.34	32.43	33.6	n/a	
27 B	New Street	NW	27 B New Street x R4		1	43.9	44	45.2	45.2	1.3	0.1	1.3	33.24	33.33	34.41	n/a	

Building No	Street	Façade	Address	Receptor	Floor	dB LA10,18h				Short-term	Long term		dB Lnight,outside			Long-term (night)	
											DM comparison	DS comparison				DM comparison	DS comparison
						DMby	DMfy	DSby	DSfy	DSby-DMby	DMfy-DMby	DSfy-DMby	DMby	DMfy	DSfy	DMfy-DMby	DSfy-DMby
27 C	New Street	SE	27 C New Street x R4		0	45.6	45.7	47	47	1.4	0.1	1.4	34.77	34.86	36.03	n/a	
27 C	New Street	SE	27 C New Street x R4		1	46.3	46.4	47.6	47.6	1.3	0.1	1.3	35.4	35.49	36.57	n/a	
27 C	New Street	SE	27 C New Street x R4		0	44.7	44.8	46	46	1.3	0.1	1.3	33.96	34.05	35.13	n/a	
27 C	New Street	SE	27 C New Street x R4		1	45.4	45.5	46.6	46.7	1.2	0.1	1.3	34.59	34.68	35.67	n/a	
27 C	New Street	SW	27 C New Street x R4		0	38.7	38.9	39	39.2	0.3	0.2	0.5	28.56	28.74	28.83	n/a	
27 C	New Street	SW	27 C New Street x R4		1	40.4	40.6	40.8	41	0.4	0.2	0.6	30.09	30.27	30.45	n/a	
27 C	New Street	NW	27 C New Street x R4		0	43.3	43.3	44.7	44.7	1.4	0	1.4	32.7	32.7	33.96	n/a	
27 C	New Street	NW	27 C New Street x R4		1	44.1	44.2	45.4	45.4	1.3	0.1	1.3	33.42	33.51	34.59	n/a	
27 C	New Street	NW	27 C New Street x R4		0	44.3	44.4	45.8	45.8	1.5	0.1	1.5	33.6	33.69	34.95	n/a	
27 C	New Street	NW	27 C New Street x R4		1	45.1	45.2	46.5	46.5	1.4	0.1	1.4	34.32	34.41	35.58	n/a	
27 C	New Street	NW	27 C New Street x R4		0	42.9	43	44.3	44.3	1.4	0.1	1.4	32.34	32.43	33.6	n/a	
27 C	New Street	NW	27 C New Street x R4		1	43.9	44	45.2	45.2	1.3	0.1	1.3	33.24	33.33	34.41	n/a	
29 B	New Street	SE	29 B New Street x R4		0	47.5	47.6	49.1	49.1	1.6	0.1	1.6	36.48	36.57	37.92	n/a	
29 B	New Street	SE	29 B New Street x R4		1	48.1	48.1	49.5	49.6	1.4	0	1.5	37.02	37.02	38.28	n/a	
29 B	New Street	SE	29 B New Street x R4		0	46.6	46.7	48.1	48.1	1.5	0.1	1.5	35.67	35.76	37.02	n/a	
29 B	New Street	SE	29 B New Street x R4		1	47.2	47.3	48.6	48.7	1.4	0.1	1.5	36.21	36.3	37.47	n/a	
29 B	New Street	NW	29 B New Street x R4		0	44.4	44.5	46	46	1.6	0.1	1.6	33.69	33.78	35.13	n/a	
29 B	New Street	NW	29 B New Street x R4		1	45.1	45.2	46.6	46.6	1.5	0.1	1.5	34.32	34.41	35.67	n/a	
29 B	New Street	NW	29 B New Street x R4		0	46	46.1	47.6	47.6	1.6	0.1	1.6	35.13	35.22	36.57	n/a	
29 B	New Street	NW	29 B New Street x R4		1	46.6	46.7	48.1	48.1	1.5	0.1	1.5	35.67	35.76	37.02	n/a	
29 B	New Street	NW	29 B New Street x R4		0	43.9	44	45.4	45.3	1.5	0.1	1.4	33.24	33.33	34.59	n/a	
29 B	New Street	NW	29 B New Street x R4		1	44.7	44.8	46.1	46.1	1.4	0.1	1.4	33.96	34.05	35.22	n/a	
29 A	New Street	SE	29 A New Street x R4		0	47.5	47.6	49.1	49.1	1.6	0.1	1.6	36.48	36.57	37.92	n/a	
29 A	New Street	SE	29 A New Street x R4		1	48.1	48.1	49.5	49.6	1.4	0	1.5	37.02	37.02	38.28	n/a	
29 A	New Street	SE	29 A New Street x R4		0	46.6	46.7	48.1	48.1	1.5	0.1	1.5	35.67	35.76	37.02	n/a	
29 A	New Street	SE	29 A New Street x R4		1	47.2	47.3	48.6	48.7	1.4	0.1	1.5	36.21	36.3	37.47	n/a	
29 A	New Street	NW	29 A New Street x R4		0	44.4	44.5	46	46	1.6	0.1	1.6	33.69	33.78	35.13	n/a	
29 A	New Street	NW	29 A New Street x R4		1	45.1	45.2	46.6	46.6	1.5	0.1	1.5	34.32	34.41	35.67	n/a	
29 A	New Street	NW	29 A New Street x R4		0	46	46.1	47.6	47.6	1.6	0.1	1.6	35.13	35.22	36.57	n/a	
29 A	New Street	NW	29 A New Street x R4		1	46.6	46.7	48.1	48.1	1.5	0.1	1.5	35.67	35.76	37.02	n/a	
29 A	New Street	NW	29 A New Street x R4		0	43.9	44	45.4	45.3	1.5	0.1	1.4	33.24	33.33	34.59	n/a	
29 A	New Street	NW	29 A New Street x R4		1	44.7	44.8	46.1	46.1	1.4	0.1	1.4	33.96	34.05	35.22	n/a	
29 C	New Street	SE	29 C New Street x R4		0	47.5	47.6	49.1	49.1	1.6	0.1	1.6	36.48	36.57	37.92	n/a	
29 C	New Street	SE	29 C New Street x R4		1	48.1	48.1	49.5	49.6	1.4	0	1.5	37.02	37.02	38.28	n/a	
29 C	New Street	SE	29 C New Street x R4		0	46.6	46.7	48.1	48.1	1.5	0.1	1.5	35.67	35.76	37.02	n/a	
29 C	New Street	SE	29 C New Street x R4		1	47.2	47.3	48.6	48.7	1.4	0.1	1.5	36.21	36.3	37.47	n/a	
29 C	New Street	NW	29 C New Street x R4		0	44.4	44.5	46	46	1.6	0.1	1.6	33.69	33.78	35.13	n/a	
29 C	New Street	NW	29 C New Street x R4		1	45.1	45.2	46.6	46.6	1.5	0.1	1.5	34.32	34.41	35.67	n/a	
29 C	New Street	NW	29 C New Street x R4		0	46	46.1	47.6	47.6	1.6	0.1	1.6	35.13	35.22	36.57	n/a	
29 C	New Street	NW	29 C New Street x R4		1	46.6	46.7	48.1	48.1	1.5	0.1	1.5	35.67	35.76	37.02	n/a	
29 C	New Street	NW	29 C New Street x R4		0	43.9	44	45.4	45.3	1.5	0.1	1.4	33.24	33.33	34.59	n/a	
29 C	New Street	NW	29 C New Street x R4		1	44.7	44.8	46.1	46.1	1.4	0.1	1.4	33.96	34.05	35.22	n/a	
29 D	New Street	SE	29 D New Street x R4		0	47.5	47.6	49.1	49.1	1.6	0.1	1.6	36.48	36.57	37.92	n/a	
29 D	New Street	SE	29 D New Street x R4		1	48.1	48.1	49.5	49.6	1.4	0	1.5	37.02	37.02	38.28	n/a	
29 D	New Street	SE	29 D New Street x R4		0	46.6	46.7	48.1	48.1	1.5	0.1	1.5	35.67	35.76	37.02	n/a	
29 D	New Street	SE	29 D New Street x R4		1	47.2	47.3	48.6	48.7	1.4	0.1	1.5	36.21	36.3	37.47	n/a	
29 D	New Street	NW	29 D New Street x R4		0	44.4	44.5	46	46	1.6	0.1	1.6	33.69	33.78	35.13	n/a	
29 D	New Street	NW	29 D New Street x R4		1	45.1	45.2	46.6	46.6	1.5	0.1	1.5	34.32	34.41	35.67	n/a	
29 D	New Street	NW	29 D New Street x R4		0	46	46.1	47.6	47.6	1.6	0.1	1.6	35.13	35.22	36.57	n/a	
29 D	New Street	NW	29 D New Street x R4		1	46.6	46.7	48.1	48.1	1.5	0.1	1.5	35.67	35.76	37.02	n/a	
29 D	New Street	NW	29 D New Street x R4		0	43.9	44	45.4	45.3	1.5	0.1	1.4	33.24	33.33	34.59	n/a	
29 D	New Street	NW	29 D New Street x R4		1	44.7	44.8	46.1	46.1	1.4	0.1	1.4	33.96	34.05	35.22	n/a	
31 D	New Street	NE	31 D New Street x R4		0	50.3	50.3	52	52	1.7	0	1.7	39	39	40.53	n/a	
31 D	New Street	NE	31 D New Street x R4		1	50.6	50.6	52.2	52.2	1.6	0	1.6	39.27	39.27	40.71	n/a	
31 D	New Street	SE	31 D New Street x R4		0	48.9	49	50.6	50.6	1.7	0.1	1.7	37.74	37.83	39.27	n/a	
31 D	New Street	SE	31 D New Street x R4		1	49.4	49.4	50.9	50.9	1.5	0	1.5	38.19	38.19	39.54	n/a	
31 D	New Street	NW	31 D New Street x R4		0	47.6	47.6	49.3	49.2	1.7	0	1.6	36.57	36.57	38.1	n/a	
31 D	New Street	NW	31 D New Street x R4		1	48	48.1	49.7	49.6	1.7	0.1	1.6	36.93	37.02	38.46	n/a	
31 D	New Street	NW	31 D New Street x R4		0	48.8	48.8	50.5	50.4	1.7	0	1.6	37.65	37.65	39.18	n/a	
31 D	New Street	NW	31 D New Street x R4		1	49.3	49.3	50.9	50.9	1.6	0	1.6	38.1	38.1	39.54	n/a	
31 D	New Street	NW	31 D New Street x R4		0	49.7	49.7	51.4	51.3	1.7	0	1.6	38.46	38.46	39.99	n/a	
31 D	New Street	NW	31 D New Street x R4		1	49.9	50	51.6	51.6	1.7	0.1	1.7	38.64	38.73	40.17	n/a	
31 A	New Street	NE	31 A New Street x R4		0	50.3	50.3	52	52	1.7	0	1.7	39	39	40.53	n/a	
31 A	New Street	NE	31 A New Street x R4		1	50.6	50.6	52.2	52.2	1.6	0	1.6	39.27	39.27	40.71	n/a	
31 A	New Street	SE	31 A New Street x R4		0	48.9	49	50.6	50.6	1.7	0.1	1.7	37.74	37.83	39.27	n/a	
31 A	New Street	SE	31 A New Street x R4		1	49.4	49.4	50.9	50.9	1.5	0	1.5	38.19	38.19	39.54	n/a	
31 A	New Street	NW	31 A New Street x R4		0	47.6	47.6	49.3	49.2	1.7	0	1.6	36.57	36.57	38.1	n/a	
31 A	New Street	NW	31 A New Street x R4		1	48	48.1	49.7	49.6	1.7	0.1	1.6	36.93	37.02	38.46	n/a	
31 A	New Street	NW	31 A New Street x R4		0	48.8	48.8	50.5	50.4	1.7	0	1.6	37.65	37.65	39.18	n/a	
31 A	New Street	NW	31 A New Street x R4		1	49.3	49.3	50.9	50.9	1.6	0	1.6	38.1	38.1	39.54	n/a	
31 A	New Street	NW	31 A New Street x R4		0	49.7	49.7	51.4	51.3	1.7	0	1.6	38.46	38.46	39.99	n/a	
31 A	New Street	NW	31 A New Street x R4		1	49.9	50	51.6	51.6	1.7	0.1	1.7	38.64	38.73	40.17	n/a	
31 B	New Street	NE	31 B New Street x R4		0	50.3	50.3	52	52	1.7	0	1.7	39	39	40.53	n/a	
31 B	New Street	NE	31 B New Street x R4		1	50.6	50.6	52.2	52.2	1.6	0	1.6	39.27	39.27	40.71	n/a	
31 B	New Street	SE	31 B New Street x R4		0	48.9	49	50.6	50.6	1.7	0.1	1.7	37.74	37.83	39.27	n/a	
31 B	New Street	SE	31 B New Street x R4		1	49.4	49.4	50.9	50.9	1.5	0	1.5	38.19	38.19	39.54	n/a	
31 B	New Street	NW	31 B New Street x R4		0	47.6	47.6	49.3	49.2	1.7	0	1.6	36.57	36.57	38.1	n/a	
31 B	New Street	NW	31 B New Street x R4		1	48	48.1	49.7	49.6	1.7	0.1	1.6	36.93	37.02	38.46	n/a	
31 B	New Street	NW	31 B New Street x R4		0	48.8	48.8	50.5	50.4	1.7	0	1.6	37.65	37.65	39.18	n/a	
31 B	New Street	NW	31 B New Street x R4		1	49.3	49.3	50.9	50.9	1.6	0	1.6	38.1	38.1	39.54	n/a	
31 B	New Street	NW	31 B New Street x R4		0	49.7	49.7	51.4	51.3	1.7	0	1.6	38.46	38.46	39.99	n/a	
31 B	New Street	NW	31 B New Street x R4		1	49.9	50	51.6	51.6	1.7	0.1	1.7	38.64	38.73	40.17	n/a	
31 C	New Street	NE	31 C New Street x R4		0	50.3	50.3	52	52	1.7	0	1.7	39	39	40.53	n/a	
31 C	New Street	NE	31 C New Street x R4		1	50.6	50.6	52.2	52.2	1.6	0	1.6	39.27	39.27	40.71	n/a	
31 C	New Street	SE	31 C New Street x R4		0	48.9	49	50.6	50.6	1.7	0.1	1.7	37.74	37.83	39.27	n/a	
31 C	New Street	SE	31 C New Street x R4		1	49.4	49.4	50.9	50.9	1.5	0	1.5	38.19	38.19	39.54	n/a	
31 C	New Street	NW	31 C New Street x R4		0	47.6	47.6	49.3	49.2	1.7	0	1.6	36.57	36.57	38.1	n/a	
31 C	New Street	NW	31 C New Street x R4		1	48	48.1	49.7	49.6	1.7	0.1	1.6	36.93	37.02	38.46	n/a	
31 C	New Street	NW	31 C New Street x R4		0	48.8	48.8	50.5	50.4	1.7	0	1.6	37.65	37.65	39.18	n/a	
31 C	New Street	NW	31 C New Street x R4		1	49.3	49.3	50.9	50.9	1.6	0	1.6	38.1	38.1	39.54	n/a	
31 C	New Street	NW	31 C New Street x R4		0	49.7	49.7	51.4	51.3	1.7	0	1.6	38.46	38.46	39.99	n/a	
31 C	New Street	NW	31 C New Street x R4		1	49.9	50	51.6	51.6	1.7	0.1	1.7	38.64	38.73	40.17	n/a	
33 D	New Street	NW	33 D New Street x R4		0	51.4	51.4	53.2	53.1	1.8	0	1.7	39.99	39.99	41.61	n/a	
33 D	New Street	NW	33 D New Street x R4		1	51.6	51.7	53.4	53.3	1.8	0.1	1.7	40.17	40.26	41.79	n/a	
33 D	New Street	NW	33 D New Street x R4		0	53.7	53.7	55.5	55.4	1.8	0	1.7	42.06	42.06	43.68	n/a	
33 D	New Street	NW	33 D New Street x R4		1	53.9	53.9	55.6	55.6	1.7	0	1.7	42.24	42.24	43.77	n/a	
33 D	New Street	NW	33 D New Street x R4		0	55.5	55.5	57.5	57.5	2	0	2	43.68	43.68	45.48	n/a	
33 D	New Street	NW	33 D New Street x R4		1	55.7	55.7	57.6	57.5	1.9	0	1.8	43.86	43.86	45.57	n/a	
33 D	New Street	NE	33 D New Street x R4		0	57.8	57.8	59.9	59.8	2.1	0	2	45.75	45.75	47.64	n/a	
33 D	New Street	NE	33 D New Street x R4		1	57.9	57.9	59.9	59.9	2	0	2	45.84	45.84	47.64	n/a	
33 D	New Street	SE	33 D New Street x R4		0	51.9	51.9	53.6	53.6	1.7	0	1.7	40.44	40.44	41.97	n/a	
33 D	New Street	SE	33 D New Street x R4		1	52.2	52.2	53.9	53.9	1.7	0	1.7	40.71	40.71	42.24	n/a	
33 A	New Street	NW	33 A New Street x R4		0	51.4	51.4	53.2	53.1	1.8	0	1.7	39.99	39.99	41.61	n/a	
33 A	New Street	NW	33 A New Street x R4		1	51.6	51.7	53.4	53.3	1.8	0.1	1.7	40.17	40.26	41.79	n/a	
33 A	New Street	NW	33 A New Street x R4		0	53.7	53.7	55.5	55.4	1.8	0	1.7	42.06	42.06	43.68	n/a	
33 A	New Street	NW	33 A New Street x R4		1	53.9	53.9	55.6	55.6	1.7	0	1.7	42.24	42.24	43.77	n/a	
33 A	New Street	NW	33 A New Street x R4		0	55.5	55.5	57.5	57.5	2	0	2	43.68	43.68	45.48	n/a	
33 A	New Street	NW	33 A New Street x R4		1	55.7	55.7	57.6	57.5	1.9	0	1.8	43.86	43.86	45.57	n/a	
33 A	New Street	NE	33 A New Street x R4		0	57.8	57.8	59.9	59.8	2.1	0	2	45.75	45.75	47.64	n/a	
33 A	New Street	NE	33 A New Street x R4		1	57.9	57.9	59.9	59.9	2	0	2	45.84	45.84	47.64	n/a	
33 A	New Street	SE	33 A New Street x R4		0	51.9	51.9	53.6	53.6	1.7	0	1.7	40.44	40.44	41.97	n/a	
33 A	New Street	SE	33 A New Street x R4		1	52.2	52.2	53.9	53.9	1.7	0	1.7	40.71	40.71	42.24	n/a	
33 B	New Street	NW	33 B New Street x R4		0	51.4	51.4	53.2	53.1	1.8	0	1.7	39.99	39.99	41.61	n/a	
33 B	New Street	NW	33 B New Street x R4		1	51.6	51.7	53.4	53.3	1.8	0.1	1.7	40.17	40.26	41.79	n/a	
33 B	New Street	NW	33 B New Street x R4		0	53.7	53.7	55.5	55.4	1.8	0	1.7	42.06	42.06	43.68	n/a	
33 B	New Street	NW	33 B New Street x R4		1	53.9	53.9	55.6	55.6	1.7	0	1.7	42.24	42.24	43.77	n/a	
33 B	New Street	NW	33 B New Street x R4		0	55.5	55.5	57.5	57.5	2	0	2	43.68	43.68	45.48	n/a	
33 B	New Street	NW	33 B New Street x R4		1	55.7	55.7	57.6	57.5	1.9	0	1.8	43.86	43.86	45.57	n/a	
33 B	New Street	NE	33 B New Street x R4		0	57.8	57.8	59.9	59.8	2.1	0	2	45.75	45.75	47.64	n/a	
33 B	New Street	NE	33 B New Street x R4		1	57.9	57.9	59.9	59.9	2	0	2	45.84	45.84	47.64	n/a	
33 B	New Street	SE	33 B New Street x R4		0	51.9	51.9	53.6	53.6	1.7	0	1.7	40.44	40.44	41.97	n/a	
33 B	New Street	SE	33 B New Street x R4		1	52.2	52.2	53.9	53.9	1.7	0	1.7	40.71	40.71	42.24	n/a	
33 C	New Street	NW	33 C New Street x R4		0	51.4	51.4	53.2	53.1	1.8	0	1.7	39.99	39.99	41.61	n/a	
33 C	New Street	NW	33 C New Street x R4		1	51.6	51.7	53.4	53.3	1.8	0.1	1.7	40.17	40.26	41.79	n/a	
33 C	New Street	NW	33 C New Street x R4		0	53.7	53.7	55.5	55.4	1.8	0	1.7	42.06	42.06	43.68	n/a	
33 C	New Street	NW	33 C New Street x R4		1	53.9	53.9	55.6	55.6	1.7	0	1.7	42.24	42.24	43.77	n/a	
33 C	New Street	NW	33 C New Street x R4		0	55.5	55.5	57.5	57.5	2	0	2	43.68	43.68	45.48	n/a	
33 C	New Street	NW	33 C New Street x R4		1	55.7	55.7	57.6	57.5	1.9	0	1.8	43.86	43.86	45.57	n/a	
33 C	New Street	NE	33 C New Street x R4		0	57.8	57.8	59.9	59.8	2.1	0	2	45.75	45.75	47.64	n/a	
33 C	New Street	NE	33 C New Street x R4		1	57.9	57.9	59.9	59.9	2	0	2	45.84	45.84	47.64	n/a	
33 C	New Street	SE	33 C New Street x R4		0	51.9	51.9	53.6	53.6	1.7	0	1.7	40.44	40.44	41.97	n/a	
33 C	New Street	SE	33 C New Street x R4		1	52.2	52.2	53.9	53.9	1.7	0	1.7	40.71	40.71	42.24	n/a	
52 C	Wilson Street	E	52 C Wilson Street x R6		0	50.2	50.3	49.4	49.5	-0.8	0.1	-0.7	38.91	39	38.19	n/a	
52 C	Wilson Street	E	52 C Wilson Street x R6		1	50.3	50.4	49.7	49.8	-0.6	0.1	-0.5	39	39.09	38.46	n/a	
52 C	Wilson Street	W	52 C Wilson Street x R6		0	43.7	43.8	43.4	43.5	-0.3	0.1	-0.2	33.06	33.15	32.79	n/a	
52 C	Wilson Street	W	52 C Wilson Street x R6		1	44.7	44.8	44.5	44.6	-0.2	0.1	-0.1	33.96	34.05	33.78	n/a	
52 C	Wilson Street	N	52 C Wilson Street x R6		0	45	45.2	44.8	44.9	-0.2	0.2	-0.1	34.23	34.41	34.05	n/a	
52 C	Wilson Street	N	52 C Wilson Street x R6		1	46.1	46.3	46	46.1	-0.1	0.2	0	35.22	35.4	35.13	n/a	
52 A	Wilson Street	E	52 A Wilson Street x R6		0	50.2	50.3	49.4	49.5	-0.8	0.1	-0.7	38.91	39	38.19	n/a	
52 A	Wilson Street	E	52 A Wilson Street x R6		1	50.3	50.4	49.7	49.8	-0.6	0.1	-0.5	39	39.09	38.46	n/a	
52 A	Wilson Street	W	52 A Wilson Street x R6		0	43.7	43.8	43.4	43.5	-0.3	0.1	-0.2	33.06	33.15	32.79	n/a	

Building No	Street	Façade	Address	Receptor	Floor	dB LA10,18h				Short-term	Long term		dB Lnight,outside			Long-term (night)	
											DM comparison	DS comparison				DM comparison	DS comparison
						DMby	DMfy	DSby	DSfy	DSby-DMby	DMfy-DMby	DSfy-DMby	DMby	DMfy	DSfy	DMfy-DMby	DSfy-DMby
52 A	Wilson Street	W	52 A Wilson Street x R6		1	44.7	44.8	44.5	44.6	-0.2	0.1	-0.1	33.96	34.05	33.78	n/a	
52 A	Wilson Street	N	52 A Wilson Street x R6		0	45	45.2	44.8	44.9	-0.2	0.2	-0.1	34.23	34.41	34.05	n/a	
52 A	Wilson Street	N	52 A Wilson Street x R6		1	46.1	46.3	46	46.1	-0.1	0.2	0	35.22	35.4	35.13	n/a	
52 (G/1)	Wilson Street	E	52 (G/1) Wilson Street x R6		0	50.2	50.3	49.4	49.5	-0.8	0.1	-0.7	38.91	39	38.19	n/a	
52 (G/1)	Wilson Street	E	52 (G/1) Wilson Street x R6		1	50.3	50.4	49.7	49.8	-0.6	0.1	-0.5	39	39.09	38.46	n/a	
52 (G/1)	Wilson Street	W	52 (G/1) Wilson Street x R6		0	43.7	43.8	43.4	43.5	-0.3	0.1	-0.2	33.06	33.15	32.79	n/a	
52 (G/1)	Wilson Street	W	52 (G/1) Wilson Street x R6		1	44.7	44.8	44.5	44.6	-0.2	0.1	-0.1	33.96	34.05	33.78	n/a	
52 (G/1)	Wilson Street	N	52 (G/1) Wilson Street x R6		0	45	45.2	44.8	44.9	-0.2	0.2	-0.1	34.23	34.41	34.05	n/a	
52 (G/1)	Wilson Street	N	52 (G/1) Wilson Street x R6		1	46.1	46.3	46	46.1	-0.1	0.2	0	35.22	35.4	35.13	n/a	
52 (G/2)	Wilson Street	E	52 (G/2) Wilson Street x R6		0	50.2	50.3	49.4	49.5	-0.8	0.1	-0.7	38.91	39	38.19	n/a	
52 (G/2)	Wilson Street	E	52 (G/2) Wilson Street x R6		1	50.3	50.4	49.7	49.8	-0.6	0.1	-0.5	39	39.09	38.46	n/a	
52 (G/2)	Wilson Street	W	52 (G/2) Wilson Street x R6		0	43.7	43.8	43.4	43.5	-0.3	0.1	-0.2	33.06	33.15	32.79	n/a	
52 (G/2)	Wilson Street	W	52 (G/2) Wilson Street x R6		1	44.7	44.8	44.5	44.6	-0.2	0.1	-0.1	33.96	34.05	33.78	n/a	
52 (G/2)	Wilson Street	N	52 (G/2) Wilson Street x R6		0	45	45.2	44.8	44.9	-0.2	0.2	-0.1	34.23	34.41	34.05	n/a	
52 (G/2)	Wilson Street	N	52 (G/2) Wilson Street x R6		1	46.1	46.3	46	46.1	-0.1	0.2	0	35.22	35.4	35.13	n/a	
52 (2)	Wilson Street	E	52 (2) Wilson Street x R6		0	50.2	50.3	49.4	49.5	-0.8	0.1	-0.7	38.91	39	38.19	n/a	
52 (2)	Wilson Street	E	52 (2) Wilson Street x R6		1	50.3	50.4	49.7	49.8	-0.6	0.1	-0.5	39	39.09	38.46	n/a	
52 (2)	Wilson Street	W	52 (2) Wilson Street x R6		0	43.7	43.8	43.4	43.5	-0.3	0.1	-0.2	33.06	33.15	32.79	n/a	
52 (2)	Wilson Street	W	52 (2) Wilson Street x R6		1	44.7	44.8	44.5	44.6	-0.2	0.1	-0.1	33.96	34.05	33.78	n/a	
52 (2)	Wilson Street	N	52 (2) Wilson Street x R6		0	45	45.2	44.8	44.9	-0.2	0.2	-0.1	34.23	34.41	34.05	n/a	
52 (2)	Wilson Street	N	52 (2) Wilson Street x R6		1	46.1	46.3	46	46.1	-0.1	0.2	0	35.22	35.4	35.13	n/a	

Community receptors without mitigation

Building No	Street	Façade	Address	Receptor	Floor	dB LA10,18h				Short-term	Long term		dB Lnight,outside			Long-term (night)	
											DM comparison	DS comparison				DM comparison	DS comparison
						DMby	DMfy	DSby	DSfy	DSby-DMby	DMfy-DMby	DSfy-DMby	DMby	DMfy	DSfy	DMfy-DMby	DSfy-DMby
Geilsland School	Geilsland	SW	Geilsland School Geilsland x	Geilsland School Geilsland x R1, (S\	0	49.9	50.1	52.9	53.2	+3.0	+0.2	+3.3	38.6	38.8	41.3	FALSE	n/a
Geilsland School	Geilsland	SW	Geilsland School Geilsland x	Geilsland School Geilsland x R1, (S\	1	51.7	51.9	54.7	54.9	+3.0	+0.2	+3.2	40.3	40.4	43.0	FALSE	n/a
Geilsland School	Geilsland	W	Geilsland School Geilsland x	Geilsland School Geilsland x R1, (W	0	50.1	50.4	53.1	53.3	+3.0	+0.3	+3.2	38.8	39.1	41.5	FALSE	n/a
Geilsland School	Geilsland	W	Geilsland School Geilsland x	Geilsland School Geilsland x R1, (W	1	52.0	52.2	54.8	55.0	+2.8	+0.2	+3.0	40.5	40.7	43.1	FALSE	n/a
Geilsland School	Geilsland	S	Geilsland School Geilsland x	Geilsland School Geilsland x R1, (S)	0	47.5	47.7	50.6	50.9	+3.1	+0.2	+3.4	36.5	36.7	39.3	FALSE	n/a
Geilsland School	Geilsland	S	Geilsland School Geilsland x	Geilsland School Geilsland x R1, (S)	1	49.0	49.1	51.9	52.1	+2.9	+0.1	+3.1	37.8	37.9	40.4	FALSE	n/a
Geilsland School	Geilsland	SE	Geilsland School Geilsland x	Geilsland School Geilsland x R1, (SE	0	47.1	47.3	50.0	50.2	+2.9	+0.2	+3.1	36.1	36.3	38.7	FALSE	n/a
Geilsland School	Geilsland	SE	Geilsland School Geilsland x	Geilsland School Geilsland x R1, (SE	1	48.6	48.8	51.4	51.6	+2.8	+0.2	+3.0	37.5	37.7	40.0	FALSE	n/a
Geilsland School	Geilsland	NE	Geilsland School Geilsland x	Geilsland School Geilsland x R1, (NE	0	39.4	39.6	40.8	41.0	+1.4	+0.2	+1.6	29.2	29.4	30.5	FALSE	n/a
Geilsland School	Geilsland	NE	Geilsland School Geilsland x	Geilsland School Geilsland x R1, (NE	1	41.6	41.9	43.1	43.3	+1.5	+0.3	+1.7	31.2	31.4	32.5	FALSE	n/a
Geilsland School	Geilsland	SE	Geilsland School Geilsland x	Geilsland School Geilsland x R1, (SE	0	39.6	39.8	41.0	41.2	+1.4	+0.2	+1.6	29.4	29.6	30.6	FALSE	n/a
Geilsland School	Geilsland	SE	Geilsland School Geilsland x	Geilsland School Geilsland x R1, (SE	1	41.9	42.1	43.3	43.5	+1.4	+0.2	+1.6	31.4	31.6	32.7	FALSE	n/a
Geilsland School	Geilsland	NE	Geilsland School Geilsland x	Geilsland School Geilsland x R1, (NE	0	42.4	42.6	42.3	42.4	-0.1	+0.2	0.0	31.9	32.1	31.8	FALSE	n/a
Geilsland School	Geilsland	NE	Geilsland School Geilsland x	Geilsland School Geilsland x R1, (NE	1	44.4	44.5	44.2	44.4	-0.2	+0.1	0.0	33.7	33.8	33.5	FALSE	n/a
Geilsland School	Geilsland	NW	Geilsland School Geilsland x	Geilsland School Geilsland x R1, (NW	0	40.0	40.2	41.4	41.6	+1.4	+0.2	+1.6	29.7	29.9	31.0	FALSE	n/a
Geilsland School	Geilsland	NW	Geilsland School Geilsland x	Geilsland School Geilsland x R1, (NW	1	42.5	42.8	43.9	44.1	+1.4	+0.3	+1.6	32.0	32.3	33.2	FALSE	n/a
Geilsland School	Geilsland	N	Geilsland School Geilsland x	Geilsland School Geilsland x R1, (N)	0	49.4	49.6	52.6	52.8	+3.2	+0.2	+3.4	38.2	38.4	41.1	FALSE	n/a
Geilsland School	Geilsland	N	Geilsland School Geilsland x	Geilsland School Geilsland x R1, (N)	1	51.1	51.3	54.3	54.5	+3.2	+0.2	+3.4	39.7	39.9	42.6	FALSE	n/a
Geilsland School	Geilsland	SW	Geilsland School Geilsland x	Geilsland School Geilsland x R1, (SW	0	50.0	50.3	53.3	53.5	+3.3	+0.3	+3.5	38.7	39.0	41.7	FALSE	n/a
Geilsland School	Geilsland	SW	Geilsland School Geilsland x	Geilsland School Geilsland x R1, (SW	1	51.6	51.8	54.9	55.1	+3.3	+0.2	+3.5	40.2	40.4	43.1	FALSE	n/a
Geilsland School	Geilsland	NE	Geilsland School Geilsland x	Geilsland School Geilsland x R1, (NE	0	39.8	40.1	41.3	41.5	+1.5	+0.3	+1.7	29.6	29.8	30.9	FALSE	n/a
Geilsland School	Geilsland	NE	Geilsland School Geilsland x	Geilsland School Geilsland x R1, (NE	1	42.5	42.7	44.0	44.2	+1.5	+0.2	+1.7	32.0	32.2	33.3	FALSE	n/a
Geilsland School Main Building	Geilsland	N	Geilsland School Main Build	Geilsland School Main Building, (N)	0	55.2	55.4	56.4	56.6	+1.2	+0.2	+1.4	43.4	43.6	44.5	FALSE	n/a
Geilsland School Main Building	Geilsland	N	Geilsland School Main Build	Geilsland School Main Building, (N)	1	56.6	56.9	58.1	58.3	+1.5	+0.3	+1.7	44.7	44.9	46.0	FALSE	n/a
Geilsland School Main Building	Geilsland	E	Geilsland School Main Build	Geilsland School Main Building, (E)	0	47.3	47.5	47.9	48.0	+0.6	+0.2	+0.7	36.3	36.5	36.8	FALSE	n/a
Geilsland School Main Building	Geilsland	E	Geilsland School Main Build	Geilsland School Main Building, (E)	1	49.1	49.2	49.8	49.9	+0.7	+0.1	+0.8	37.9	38.0	38.6	FALSE	n/a
Geilsland School Main Building	Geilsland	S	Geilsland School Main Build	Geilsland School Main Building, (S)	0	49.8	50.0	52.9	53.1	+3.1	+0.2	+3.3	38.6	38.7	41.3	FALSE	n/a
Geilsland School Main Building	Geilsland	S	Geilsland School Main Build	Geilsland School Main Building, (S)	1	50.8	51.1	54.2	54.4	+3.4	+0.3	+3.6	39.5	39.7	42.5	FALSE	n/a
Geilsland School Main Building	Geilsland	W	Geilsland School Main Build	Geilsland School Main Building, (W)	0	55.6	55.9	57.2	57.4	+1.6	+0.3	+1.8	43.8	44.0	45.2	FALSE	n/a
Geilsland School Main Building	Geilsland	W	Geilsland School Main Build	Geilsland School Main Building, (W)	1	56.8	57.0	58.8	59.0	+2.0	+0.2	+2.2	44.9	45.0	46.7	FALSE	n/a
Geilsland School Main Building	Geilsland	S	Geilsland School Main Build	Geilsland School Main Building, (S)	0	53.9	54.1	55.7	56.0	+1.8	+0.2	+2.1	42.2	42.4	43.9	FALSE	n/a
Geilsland School Main Building	Geilsland	S	Geilsland School Main Build	Geilsland School Main Building, (S)	1	55.1	55.3	57.3	57.5	+2.2	+0.2	+2.4	43.3	43.5	45.3	FALSE	n/a
Geilsland School Main Building	Geilsland	W	Geilsland School Main Build	Geilsland School Main Building, (W)	0	56.9	57.2	59.1	59.3	+2.2	+0.3	+2.4	44.9	45.2	46.9	FALSE	n/a
Geilsland Residential School	Geilsland Road	SE	Geilsland Residential Schoo	Geilsland Residential School (1) Gei	0	59.0	59.3	57.1	57.2	-1.9	+0.3	-1.8	46.8	47.1	45.1	FALSE	n/a
Geilsland Residential School	Geilsland Road	SE	Geilsland Residential Schoo	Geilsland Residential School (1) Gei	1	61.2	61.5	59.6	59.7	-1.6	+0.3	-1.5	48.8	49.1	47.4	FALSE	n/a
Geilsland Residential School	Geilsland Road	NE	Geilsland Residential Schoo	Geilsland Residential School (1) Gei	0	60.5	60.8	57.9	58.0	-2.6	+0.3	-2.5	48.2	48.5	45.8	FALSE	n/a
Geilsland Residential School	Geilsland Road	NE	Geilsland Residential Schoo	Geilsland Residential School (1) Gei	1	62.8	63.1	60.3	60.4	-2.5	+0.3	-2.4	50.3	50.5	48.0	FALSE	n/a
Geilsland Residential School	Geilsland Road	NE	Geilsland Residential Schoo	Geilsland Residential School (1) Gei	0	66.7	67.0	62.4	62.5	-4.3	+0.3	-4.2	53.8	54.0	49.9	FALSE	n/a
Geilsland Residential School	Geilsland Road	NE	Geilsland Residential Schoo	Geilsland Residential School (1) Gei	1	68.3	68.5	64.6	64.7	-3.7	+0.2	-3.6	55.2	55.4	51.9	FALSE	+0.2
Geilsland Residential School	Geilsland Road	NW	Geilsland Residential Schoo	Geilsland Residential School (1) Gei	0	67.5	67.8	62.8	62.9	-4.7	+0.3	-4.6	54.5	54.8	50.3	FALSE	n/a
Geilsland Residential School	Geilsland Road	NW	Geilsland Residential Schoo	Geilsland Residential School (1) Gei	1	68.7	68.9	64.9	65.0	-3.8	+0.2	-3.7	55.6	55.7	52.1	FALSE	+0.2
Geilsland Residential School	Geilsland Road	NW	Geilsland Residential Schoo	Geilsland Residential School (1) Gei	0	66.1	66.3	61.6	61.8	-4.5	+0.2	-4.3	53.2	53.4	49.2	FALSE	n/a
Geilsland Residential School	Geilsland Road	NW	Geilsland Residential Schoo	Geilsland Residential School (1) Gei	1	67.5	67.7	63.7	63.9	-3.8	+0.2	-3.6	54.5	54.7	51.1	FALSE	n/a
Geilsland Residential School	Geilsland Road	SW	Geilsland Residential Schoo	Geilsland Residential School (1) Gei	0	58.7	58.9	56.6	56.7	-2.1	+0.2	-2.0	46.6	46.7	44.7	FALSE	n/a
Geilsland Residential School	Geilsland Road	SW	Geilsland Residential Schoo	Geilsland Residential School (1) Gei	1	60.6	60.9	58.5	58.7	-2.1	+0.3	-1.9	48.3	48.5	46.4	FALSE	n/a
Geilsland Residential School	Geilsland Road	N	Geilsland Residential Schoo	Geilsland Residential School (2) Gei	0	43.9	44.1	44.7	44.8	+0.8	+0.2	+0.9	33.2	33.4	34.0	FALSE	n/a
Geilsland Residential School	Geilsland Road	N	Geilsland Residential Schoo	Geilsland Residential School (2) Gei	1	46.2	46.4	46.5	46.7	+0.3	+0.2	+0.5	35.3	35.5	35.6	FALSE	n/a
Geilsland Residential School	Geilsland Road	W	Geilsland Residential Schoo	Geilsland Residential School (2) Gei	0	44.2	44.5	46.0	46.2	+1.8	+0.3	+2.0	33.5	33.8	35.1	FALSE	n/a
Geilsland Residential School	Geilsland Road	W	Geilsland Residential Schoo	Geilsland Residential School (2) Gei	1	46.6	46.9	48.0	48.3	+1.4	+0.3	+1.7	35.7	35.9	36.9	FALSE	n/a
Geilsland Residential School	Geilsland Road	S	Geilsland Residential Schoo	Geilsland Residential School (2) Gei	0	43.8	44.0	47.4	47.6	+3.6	+0.2	+3.8	33.2	33.3	36.4	FALSE	n/a
Geilsland Residential School	Geilsland Road	E	Geilsland Residential Schoo	Geilsland Residential School (2) Gei	0	40.7	40.8	41.4	41.5	+0.7	+0.1	+0.8	30.4	30.5	31.0	FALSE	n/a
Geilsland Residential School	Geilsland Road	E	Geilsland Residential Schoo	Geilsland Residential School (2) Gei	1	43.4	43.5	44.1	44.2	+0.7	+0.1	+0.8	32.8	32.9	33.4	FALSE	n/a
Geilsland Residential School	Geilsland Road	E	Geilsland Residential Schoo	Geilsland Residential School (3) Gei	0	44.1	44.3	51.9	52.1	+7.8	+0.2	+8.0	33.4	33.6	40.4	FALSE	n/a
Geilsland Residential School	Geilsland Road	E	Geilsland Residential Schoo	Geilsland Residential School (3) Gei	1	45.7	45.9	53.1	53.3	+7.4	+0.2	+7.6	34.9	35.0	41.5	FALSE	n/a
Geilsland Residential School	Geilsland Road	S	Geilsland Residential Schoo	Geilsland Residential School (3) Gei	0	43.9	44.1	51.8	52.1	+7.9	+0.2	+8.2	33.2	33.4	40.4	FALSE	n/a
Geilsland Residential School	Geilsland Road	S	Geilsland Residential Schoo	Geilsland Residential School (3) Gei	1	45.6	45.8	53.1	53.3	+7.5	+0.2	+7.7	34.8	35.0	41.5	FALSE	n/a
Geilsland Residential School	Geilsland Road	W	Geilsland Residential Schoo	Geilsland Residential School (3) Gei	0	46.2	46.4	52.8	53.1	+6.6	+0.2	+6.9	35.3	35.5	41.3	FALSE	n/a
Geilsland Residential School	Geilsland Road	W	Geilsland Residential Schoo	Geilsland Residential School (3) Gei	1	47.6	47.8	53.9	54.1	+6.3	+0.2	+6.5	36.6	36.8	42.2	FALSE	n/a
Geilsland Residential School	Geilsland Road	S	Geilsland Residential Schoo	Geilsland Residential School (3) Gei	0	48.0	48.2	52.2	52.4	+4.2	+0.2	+4.4	36.9	37.1	40.7	FALSE	n/a
Geilsland Residential School	Geilsland Road	S	Geilsland Residential Schoo	Geilsland Residential School (3) Gei	1	49.3	49.5	54.2	54.4	+4.9	+0.2	+5.1	38.1	38.3	42.5	FALSE	n/a
Geilsland Residential School	Geilsland Road	E	Geilsland Residential Schoo	Geilsland Residential School (3) Gei	0	42.6	42.7	43.4	43.6	+0.8	+0.1	+1.0	32.1	32.2	32.8	FALSE	n/a
Geilsland Residential School	Geilsland Road	E	Geilsland Residential Schoo	Geilsland Residential School (3) Gei	1	44.9	45.1	45.8	46.0	+0.9	+0.2	+1.1	34.1	34.3	35.0	FALSE	n/a
Geilsland Residential School	Geilsland Road	N	Geilsland Residential Schoo	Geilsland Residential School (3) Gei	0	41.6	41.8	42.8	42.9	+1.2	+0.2	+1.3	31.2	31.4	32.3	FALSE	n/a
Geilsland Residential School	Geilsland Road	N	Geilsland Residential Schoo	Geilsland Residential School (3) Gei	1	44.1	44.3	45.3	45.4	+1.2	+0.2	+1.3	33.4	33.6	34.5	FALSE	n/a
Geilsland Residential School	Geilsland Road	E	Geilsland Residential Schoo	Geilsland Residential School (3) Gei	0	42.5	42.7	44.1	44.3	+1.6	+0.2	+1.8	32.0	32.2	33.4	FALSE	n/a
Geilsland Residential School	Geilsland Road	E	Geilsland Residential Schoo	Geilsland Residential School (3) Gei	1	45.3	45.6	47.0	47.2	+1.7	+0.3	+1.9	34.5	34.8	36.0	FALSE	n/a
Geilsland Residential School	Geilsland Road	S	Geilsland Residential Schoo	Geilsland Residential School (3) Gei	0	41.6	41.8	43.3	43.5	+1.7	+0.2	+1.9	31.2	31.4	32.7	FALSE	n/a
Geilsland Residential School	Geilsland Road	S	Geilsland Residential Schoo	Geilsland Residential School (3) Gei	1	44.6	44.8	46.3	46.5	+1.7	+0.2	+1.9	33.9	34.1	35.4	FALSE	n/a
Geilsland Residential School	Geilsland Road	N	Geilsland Residential Schoo	Geilsland Residential School (3) Gei	0	51.8	52.1	52.0	52.2	+0.2	+0.3	+0.4	40.4	40.6	40.5	FALSE	n/a
Geilsland Residential School	Geilsland Road	N	Geilsland Residential Schoo	Geilsland Residential School (3) Gei	1	53.3	53.6	54.3	54.5	+1.0	+0.3	+1.2	41.7	42.0	42.6	FALSE	n/a
Geilsland Residential School	Geilsland Road	W	Geilsland Residential Schoo	Geilsland Residential School (3) Gei	0	51.7	52.0	52.2	52.4	+0.5	+0.3	+0.7	40.3	40.5	40.7	FALSE	n/a
Geilsland Residential School	Geilsland Road	W	Geilsland Residential Schoo	Geilsland Residential School (3) Gei	1	53.2	53.5	54.6	54.8	+1.4	+0.3	+1.6	41.6	41.9	42.9	FALSE	n/a
Geilsland Residential School	Geilsland Road	N	Geilsland Residential Schoo	Geilsland Residential School (3) Gei	0	51.3	51.5	51.6	51.8	+0.3	+0.2	+0.5	39.9	40.1	40.2	FALSE	n/a
Geilsland Residential School	Geilsland Road	N	Geilsland Residential Schoo	Geilsland Residential School (3) Gei	1	52.8	53.1	54.2	54.4	+1.4	+0.3	+1.6	41.3	41.5	42.5	FALSE	n/a
Geilsland Residential School	Geilsland Road	E	Geilsland Residential Schoo	Geilsland Residential School (3) Gei	0	51.4	51.7	51.7	51.9	+0.3	+0.3	+0.5	40.0	40.3	40.3	FALSE	n/a
Geilsland Residential School	Geilsland Road	E	Geilsland Residential Schoo	Geilsland Residential School (3) Gei	1	52.9	53.2	54.2	54.4	+1.3	+0.3	+1.5	41.3	41.6	42.5	FALSE	n/a
Geilsland Residential School	Geilsland Road	N	Geilsland Residential Schoo	Geilsland Residential School (3) Gei	0	54.0	54.3	54.8	55.0	+0.8	+0.3	+1.0	42.3	42.6	43.1	FALSE	n/a
Geilsland Residential School	Geilsland Road	N	Geilsland Residential Schoo	Geilsland Residential School (3) Gei	1	55.3	55.5	56.7	56.9	+1.4	+0.2	+1.6	43.5	43.7	44.8	FALSE	n/a
Geilsland Residential School	Geilsland Road	W	Geilsland Residential Schoo	Geilsland Residential School (3) Gei	0	54.1	54.3	56.2	56.4	+2.1	+0.2	+2.3	42.4	42.6	44.3	FALSE	n/a
Geilsland Residential School	Geilsland Road	W	Geilsland Residential Schoo	Geilsland Residential School (3) Gei	1	55.3	55.6	57.7	57.9	+2.4	+0.3	+2.6	43.5	43.8	45.7	FALSE	n/a
Geilsland Residential School	Geilsland Road	S	Geilsland Residential Schoo	Geilsland Residential School (3) Gei	0	49.5	49.7	54.4	54.6	+4.9	+0.2	+5.1	38.3	38.5	42.7	FALSE	n/a
Geilsland Residential School	Geilsland Road	S	Geilsland Residential Schoo	Geilsland Residential School (3) Gei	1	50.6	50.9	55.3	55.5	+4.7	+0.3	+4.9	39.3	39.5	43.5	FALSE	n/a
Geilsland Residential School	Geilsland Road	E	Geilsland Residential Schoo	Geilsland Residential School (3) Gei	0	42.3	42.4	43.3	43.4	+1.0	+0.1	+1.1	31.8	31.9	32.7	FALSE	n/a
Geilsland Residential School	Geilsland Road	E	Geilsland Residential Schoo	Geilsland Residential School (3) Gei	1	44.7	44.9	45.6	45.8	+0.9	+0.2	+1.1	34.0	34.1	34.8	FALSE	n/a
Beith Primary School	Glebe Road	SE	Beith Primary School Glebe	Beith Primary School Glebe Road x	0	54.8	55.0	55.1	55.2	+0.3	+0.2	+0.4	43.1	43.2	43.3	FALSE	n/a
Beith Primary School	Glebe Road	SE	Beith Primary School Glebe	Beith Primary School Glebe Road x	1	54.9	55.1	55.2	55.3	+0.3	+0.2	+0.4	43.1	43.3	43.4	FALSE	n/a
Beith Primary School	Glebe Road	SW	Beith Primary School Glebe	Beith Primary School Glebe Road x	0	54.9	55.1	55.2	55.2	+0.3	+0.2	+0.3	43.1	43.3	43.4	FALSE	n/a
Beith Primary School	Glebe Road	SW	Beith Primary School Glebe	Beith Primary School Glebe Road x	1	55.0	55.1	55.3	55.3	+0.3	+0.1	+0.3	43.2	43.3	43.5	FALSE	n/a
Beith Primary School	Glebe Road	S	Beith Primary School Glebe	Beith Primary School Glebe Road x	0	54.9	55.1	55.2	55.2	+0.3	+0.2	+0.3	43.1	43.3	43.4	FALSE	n/a
Beith Primary School	Glebe Road	S	Beith Primary School Glebe	Beith Primary School Glebe Road x	1	54.9	55.1	55.2	55.2	+0.3	+0.2	+0.3	43.1	43.3	43.4	FALSE	n/a
Beith Primary School	Glebe Road	SW	Beith Primary School Glebe	Beith Primary School Glebe Road x	0	55.1	55.2	55.3	55.4	+0.2	+0.1	+0.3	43.3	43.4	43.5	FALSE	n/a
Beith Primary School	Glebe Road	SW	Beith Primary School Glebe	Beith Primary School Glebe Road x	1	55.2	55.3	55.4	55.5	+0.2	+0.1	+0.3	43.4	43.5	43.6	FALSE	n/a
Beith Primary School	Glebe Road	SE	Beith Primary School Glebe	Beith Primary School Glebe Road x	0	51.1	51.3	51.4	51.5	+0.3	+0.2	+0.4	39.7	39.9	40.0	FALSE	n/a
Beith Primary School	Glebe Road	SE	Beith Primary School Glebe	Beith Primary School Glebe Road x	1	51.3	51.5	51.7	51.7	+0.4	+0.2	+0.4	39.9	40.1	40.3	FALSE	n/a
Beith Primary School	Glebe Road	SE	Beith Primary School Glebe	Beith Primary School Glebe Road x	0	49.0	49.2	49.3	49.3	+0.3	+0.2	+0.3	37.8	38.0	38.1	FALSE	n/a
Beith Primary School	Glebe Road	SE	Beith Primary School Glebe	Beith Primary School Glebe Road x	1	49.4	49.5	49.7	49.7	+0.3	+0.1	+0.3	38.2	38.3	38.5	FALSE	n/a
Beith Primary School	Glebe Road	NE	Beith Primary School Glebe	Beith Primary School Glebe Road x	0	48.6	48.8	48.9	49.0	+0.3	+0.2	+0.4	37.5	37.7	37.7	FALSE	n/a
Beith Primary School	Glebe Road	NE	Beith Primary School Glebe	Beith Primary School Glebe Road x	1	49.0	49.1	49.3	49.3	+0.3	+0.1	+0.3	37.8	37.9	38.1	FALSE	n/a
Beith Primary School	Glebe Road	SE	Beith Primary School Glebe	Beith Primary School Glebe Road x	0	48.7	48.8	48.9	49.0	+0.2	+0.1	+0.3	37.6	37.7	37.7	FALSE	n/a
Beith Primary School	Glebe Road	SE	Beith Primary School Glebe	Beith Primary School Glebe Road x	1	49.0	49.1	49.2	49.3	+0.2	+0.1	+0.3	37.8	37.9	38.0	FALSE	n/a
Beith Primary School	Glebe Road	S	Beith Primary School Glebe	Beith Primary School Glebe Road x	0	49.1	49.3	49.4	49.4	+0.3	+0.2	+0.3	37.9	38.1	38.2	FALSE	n/a
Beith Primary School	Glebe Road	S	Beith Primary School Glebe	Beith Primary School Glebe Road x	1	49.4	49.6	49.7	49.8	+0.3	+0.2	+0.4	38.2	38.4	38.5	FALSE	n/a
Beith Primary School	Glebe Road	E	Beith Primary School Glebe	Beith Primary School Glebe Road x	0	49.3	49.5	49.7	49.8	+0.4	+0.2	+0.5	38.1	38.3	38.5	FALSE	n/a
Beith Primary School	Glebe Road	E	Beith Primary School Glebe	Beith Primary School Glebe Road x	1	49.7	49.9	50.1	50.2	+0.4	+0.2	+0.5	38.5	38.6	38.8	FALSE	n/a
Beith Primary School	Glebe Road	SE	Beith Primary School Glebe	Beith Primary School Glebe Road x	0	49.0	49.2	49.3	49.4	+0.3	+0.2	+0.4	37.8	38.0	38.1	FALSE	n/a
Beith Primary School	Glebe Road	SE	Beith Primary School Glebe	Beith Primary School Glebe Road x	1	49.4	49.6	49.8	50.0	+0.4	+0.2	+0.6	38.2	38.4	38.6	FALSE	n/a
Beith Primary School	Glebe Road	E	Beith Primary School Glebe	Beith Primary School Glebe Road x	0	48.7	48.8	49.1	49.2	+0.4	+0.1	+0.5	37.6	37.7	37.9	FALSE	n/a
Beith Primary School	Glebe Road	E	Beith Primary School Glebe	Beith Primary School Glebe Road x	1	49.2	49.3	49.6	49.7	+0.4	+0.1	+0.5	38.0	38.1	38.4	FALSE	n/a
Beith Primary School	Glebe Road	E	Beith Primary School Glebe	Beith Primary School Glebe Road x	0	48.4	48.6	48.8	48.9	+0.4	+0.2	+0.5	37.3	37.5	37.7	FALSE	n/a
Beith Primary School	Glebe Road	E	Beith Primary School Glebe	Beith Primary School Glebe Road x	1	48.9	49.1	49.4	49.5	+0.5	+0.2	+0.6	37.7	37.9	38.2	FALSE	n/a
Beith Primary School	Glebe Road	SE	Beith Primary School Glebe	Beith Primary School Glebe Road x	0	41.2	41.4	41.6	41.8	+0.4	+0.2	+0.6	30.8	31.0	31.2	FALSE	n/a
Beith Primary School	Glebe Road	SE	Beith Primary School Glebe	Beith Primary School Glebe Road x	1	43.0	43.2	43.5	43.7	+0.5	+0.2	+0.7	32.4	32.6	32.9	FALSE	n/a
Beith Primary School	Glebe Road	N	Beith Primary School Glebe	Beith Primary School Glebe Road x	0	44.0	44.2	44.4	44.5	+0.4	+0.2	+0.5	33.3	33.5	33.7	FALSE	n/a
Beith Primary School	Glebe Road	N	Beith Primary School Glebe	Beith Primary School Glebe Road x	1	45.2	45.4	45.6	45.8	+0.4	+0.2	+0.6	34.4	34.6	34.8	FALSE	n/a
Beith Primary School	Glebe Road	NE	Beith Primary School Glebe	Beith Primary School Glebe Road x	0	44.1	44.3	44.5	44.7	+0.4	+0.2	+0.6	33.4	33.6	33.8	FALSE	n/a
Beith Primary School	Glebe Road	NE	Beith Primary School Glebe	Beith Primary School Glebe Road x	1	45.3	45.4	45.7	45.9	+0.4	+0.1	+0.6	34.5	34.6	34.9	FALSE	n/a
Beith Primary School	Glebe Road	NW	Beith Primary School Glebe	Beith Primary School Glebe Road x	0	41.6	41.7	42.0	42.2	+0.4	+0.1	+0.6	31.2	31.3	31.5	FALSE	n/a
Beith Primary School	Glebe Road	NW	Beith Primary School Glebe	Beith Primary School Glebe Road x	1	43.0	43.1	43.4	43.6	+0.4	+0.1	+0.6	32.4	32.5	32.8	FALSE	n/a
Beith Primary School	Glebe Road	NE	Beith Primary School Glebe	Beith Primary School Glebe Road x	0	41.3	41.5	41.7	41.9	+0.4	+0.2	+0.6	30.9	31.1	31.3	FALSE	n/a
Beith Primary School	Glebe Road	NE	Beith Primary School Glebe	Beith Primary School Glebe Road x	1	42.8	43.0	43.3	43.4	+0.5	+0.2	+0.6	32.3	32.4	32.7	FALSE	n/a
Beith Primary School	Glebe Road	NW	Beith Primary School Glebe	Beith Primary School Glebe Road x	0	44.1	44.3	44.5	44.6	+0.4	+0.2	+0.5	33.4	33.6	33.8	FALSE	n/a
Beith Primary School	Glebe Road	NW	Beith Primary School Glebe	Beith Primary School Glebe Road x	1	45.0	45.1	45.3	45.5	+0.3	+0.1	+0.5	34.2	34.3	34.5	FALSE	n/a
Beith Primary School	Glebe Road	SW	Beith Primary School Glebe	Beith Primary School Glebe Road x	0	44.4	44.6	44.7	44.8	+0.3	+0.2	+0.4	33.7	33.9	34.0	FALSE	n/a
Beith Primary School	Glebe Road	SW	Beith Primary School Glebe	Beith Primary School Glebe Road x	1	45.0	45.2	45.4	45.5	+0.4	+0.2	+0.5	34.2	34.4	34.6	FALSE	n/a
Beith Primary School	Glebe Road	NW	Beith Primary School Glebe	Beith Primary School Glebe Road x	0	44.7	44.8	45.0	45.1	+0.3	+0.1	+0.4	34.0	34.1	34.2	FALSE	n/a
Beith Primary School	Glebe Road	NW	Beith Primary School Glebe	Beith Primary School Glebe Road x	1	45.3	45.4	45.6	45.7	+0.3	+0.1	+0.4	34.5	34.6	34.8	FALSE	n/a
Beith Primary School	Glebe Road	SW	Beith Primary School Glebe	Beith Primary School Glebe Road x	0	46.2	46.4	46.5	46.5	+0.3	+0.2	+0.3	35.3	35.5	35.6	FALSE	n/a
Beith Primary School	Glebe Road	SW	Beith Primary School Glebe	Beith Primary School Glebe Road x	1	46.8	46.9	47.0	47.1	+0.2	+0.1	+0.3	35.9	35.9	36.0	FALSE	n/a
Beith Primary School	Glebe Road	NW	Beith Primary School Glebe	Beith Primary School Glebe Road x	0	48.0	48.2	48.3	48.3	+0.3	+0.2	+0.3	36.9	37.1	37.2	FALSE	n/a
Beith Primary School

Building No	Street	Façade	Address	Receptor	Floor	dB LA10,18h				Short-term	Long term		dB Lnight,outside			Long-term (night)	
											DM comparison	DS comparison				DM comparison	DS comparison
						DMby	DMfy	DSby	DSfy	DSby-DMby	DMfy-DMby	DSfy-DMby	DMby	DMfy	DSfy	DMfy-DMby	DSfy-DMby
High Church	Kirk Road	S	High Church Kirk Road x R1	High Church Kirk Road x R1, (S)	0	45.9	46.0	46.2	46.3	+0.3	+0.1	+0.4	35.0	35.1	35.3	FALSE	n/a
High Church	Kirk Road	S	High Church Kirk Road x R1	High Church Kirk Road x R1, (S)	1	46.5	46.7	46.8	47.0	+0.3	+0.2	+0.5	35.6	35.8	35.9	FALSE	n/a
High Church	Kirk Road	N	High Church Kirk Road x R1	High Church Kirk Road x R1, (N)	0	38.2	38.5	38.7	38.8	+0.5	+0.3	+0.6	28.1	28.4	28.6	FALSE	n/a
High Church	Kirk Road	N	High Church Kirk Road x R1	High Church Kirk Road x R1, (N)	1	39.9	40.2	40.4	40.6	+0.5	+0.3	+0.7	29.6	29.9	30.1	FALSE	n/a
High Church Hall	Kirk Road	W	High Church Hall Kirk Road	High Church Hall Kirk Road x R1, (W	0	44.5	44.6	44.8	44.9	+0.3	+0.1	+0.4	33.8	33.9	34.1	FALSE	n/a
High Church Hall	Kirk Road	W	High Church Hall Kirk Road	High Church Hall Kirk Road x R1, (W	1	44.9	45.0	45.2	45.3	+0.3	+0.1	+0.4	34.1	34.2	34.4	FALSE	n/a
High Church Hall	Kirk Road	W	High Church Hall Kirk Road	High Church Hall Kirk Road x R1, (W	0	46.9	47.0	47.2	47.3	+0.3	+0.1	+0.4	35.9	36.0	36.2	FALSE	n/a
High Church Hall	Kirk Road	W	High Church Hall Kirk Road	High Church Hall Kirk Road x R1, (W	1	47.2	47.3	47.5	47.6	+0.3	+0.1	+0.4	36.2	36.3	36.5	FALSE	n/a
High Church Hall	Kirk Road	W	High Church Hall Kirk Road	High Church Hall Kirk Road x R1, (W	0	50.4	50.5	50.8	50.9	+0.4	+0.1	+0.5	39.1	39.2	39.5	FALSE	n/a
High Church Hall	Kirk Road	W	High Church Hall Kirk Road	High Church Hall Kirk Road x R1, (W	1	50.6	50.7	50.9	51.0	+0.3	+0.1	+0.4	39.3	39.4	39.5	FALSE	n/a
High Church Hall	Kirk Road	S	High Church Hall Kirk Road	High Church Hall Kirk Road x R1, (S	0	51.4	51.5	51.7	51.8	+0.3	+0.1	+0.4	40.0	40.1	40.3	FALSE	n/a
High Church Hall	Kirk Road	S	High Church Hall Kirk Road	High Church Hall Kirk Road x R1, (S	1	51.5	51.6	51.8	51.9	+0.3	+0.1	+0.4	40.1	40.2	40.4	FALSE	n/a
High Church Hall	Kirk Road	E	High Church Hall Kirk Road	High Church Hall Kirk Road x R1, (E	0	46.5	46.6	46.9	47.1	+0.4	+0.1	+0.6	35.6	35.7	35.9	FALSE	n/a
High Church Hall	Kirk Road	E	High Church Hall Kirk Road	High Church Hall Kirk Road x R1, (E	1	47.1	47.2	47.6	47.7	+0.5	+0.1	+0.6	36.1	36.2	36.6	FALSE	n/a
High Church Hall	Kirk Road	E	High Church Hall Kirk Road	High Church Hall Kirk Road x R1, (E	0	44.5	44.7	44.9	45.0	+0.4	+0.2	+0.5	33.8	34.0	34.1	FALSE	n/a
High Church Hall	Kirk Road	E	High Church Hall Kirk Road	High Church Hall Kirk Road x R1, (E	1	45.3	45.4	45.7	45.8	+0.4	+0.1	+0.5	34.5	34.6	34.9	FALSE	n/a
High Church Hall	Kirk Road	E	High Church Hall Kirk Road	High Church Hall Kirk Road x R1, (E	0	42.5	42.7	43.0	43.1	+0.5	+0.2	+0.6	32.0	32.2	32.4	FALSE	n/a
High Church Hall	Kirk Road	E	High Church Hall Kirk Road	High Church Hall Kirk Road x R1, (E	1	43.4	43.5	43.9	44.0	+0.5	+0.1	+0.6	32.8	32.9	33.2	FALSE	n/a
High Church Hall	Kirk Road	N	High Church Hall Kirk Road	High Church Hall Kirk Road x R1, (N	0	40.1	40.3	40.6	40.8	+0.5	+0.2	+0.7	29.8	30.0	30.3	FALSE	n/a
High Church Hall	Kirk Road	N	High Church Hall Kirk Road	High Church Hall Kirk Road x R1, (N	1	41.5	41.7	42.1	42.3	+0.6	+0.2	+0.8	31.1	31.3	31.6	FALSE	n/a
High Church Hall	Kirk Road	N	High Church Hall Kirk Road	High Church Hall Kirk Road x R1, (N	0	40.1	40.3	40.7	40.8	+0.6	+0.2	+0.7	29.8	30.0	30.4	FALSE	n/a
High Church Hall	Kirk Road	N	High Church Hall Kirk Road	High Church Hall Kirk Road x R1, (N	1	41.4	41.6	42.0	42.2	+0.6	+0.2	+0.8	31.0	31.2	31.5	FALSE	n/a
Trinity Church	Roebank Road	E	Trinity Church Roebank Roa	Trinity Church Roebank Road x R1,	0	56.3	56.4	55.7	55.8	-0.6	+0.1	-0.5	44.4	44.5	43.9	FALSE	n/a
Trinity Church	Roebank Road	E	Trinity Church Roebank Roa	Trinity Church Roebank Road x R1,	1	56.9	57.0	56.4	56.5	-0.5	+0.1	-0.4	44.9	45.0	44.5	FALSE	n/a
Trinity Church	Roebank Road	NE	Trinity Church Roebank Roa	Trinity Church Roebank Road x R1,	0	59.3	59.4	58.6	58.7	-0.7	+0.1	-0.6	47.1	47.2	46.5	FALSE	n/a
Trinity Church	Roebank Road	NE	Trinity Church Roebank Roa	Trinity Church Roebank Road x R1,	1	59.7	59.8	59.0	59.1	-0.7	+0.1	-0.6	47.5	47.6	46.8	FALSE	n/a
Trinity Church	Roebank Road	N	Trinity Church Roebank Roa	Trinity Church Roebank Road x R1,	0	64.0	64.1	63.2	63.2	-0.8	+0.1	-0.8	51.3	51.4	50.6	FALSE	n/a
Trinity Church	Roebank Road	N	Trinity Church Roebank Roa	Trinity Church Roebank Road x R1,	1	64.0	64.1	63.2	63.4	-0.8	+0.1	-0.6	51.3	51.4	50.6	FALSE	n/a
Trinity Church	Roebank Road	NW	Trinity Church Roebank Roa	Trinity Church Roebank Road x R1,	0	66.8	66.9	65.8	65.9	-1.0	+0.1	-0.9	53.9	53.9	53.0	FALSE	n/a
Trinity Church	Roebank Road	NW	Trinity Church Roebank Roa	Trinity Church Roebank Road x R1,	1	66.6	66.7	65.6	65.8	-1.0	+0.1	-0.8	53.7	53.8	52.8	FALSE	n/a
Trinity Church	Roebank Road	W	Trinity Church Roebank Roa	Trinity Church Roebank Road x R1,	0	68.4	68.5	67.4	67.5	-1.0	+0.1	-0.9	55.3	55.4	54.4	FALSE	+0.1
Trinity Church	Roebank Road	W	Trinity Church Roebank Roa	Trinity Church Roebank Road x R1,	1	68.0	68.1	67.0	67.1	-1.0	+0.1	-0.9	54.9	55.0	54.0	FALSE	+0.1
Trinity Church	Roebank Road	S	Trinity Church Roebank Roa	Trinity Church Roebank Road x R1,	0	62.5	62.6	61.6	61.7	-0.9	+0.1	-0.8	50.0	50.1	49.2	FALSE	n/a
Trinity Church	Roebank Road	S	Trinity Church Roebank Roa	Trinity Church Roebank Road x R1,	1	62.4	62.5	61.5	61.6	-0.9	+0.1	-0.8	49.9	50.0	49.1	FALSE	n/a
Trinity Church	Roebank Road	E	Trinity Church Roebank Roa	Trinity Church Roebank Road x R1,	0	43.8	44.0	43.9	44.1	+0.1	+0.2	+0.3	33.2	33.3	33.2	FALSE	n/a
Trinity Church	Roebank Road	E	Trinity Church Roebank Roa	Trinity Church Roebank Road x R1,	1	45.7	45.9	45.8	46.0	+0.1	+0.2	+0.3	34.9	35.0	35.0	FALSE	n/a
Trinity Church	Roebank Road	S	Trinity Church Roebank Roa	Trinity Church Roebank Road x R1,	0	43.3	43.5	43.4	43.6	+0.1	+0.2	+0.3	32.7	32.9	32.8	FALSE	n/a
Trinity Church	Roebank Road	S	Trinity Church Roebank Roa	Trinity Church Roebank Road x R1,	1	45.1	45.3	45.2	45.4	+0.1	+0.2	+0.3	34.3	34.5	34.4	FALSE	n/a
Trinity Church	Roebank Road	N	Trinity Church Roebank Roa	Trinity Church Roebank Road x R1,	0	58.2	58.3	57.6	57.7	-0.6	+0.1	-0.5	46.1	46.2	45.6	FALSE	n/a
Trinity Church	Roebank Road	N	Trinity Church Roebank Roa	Trinity Church Roebank Road x R1,	1	58.6	58.7	58.1	58.2	-0.5	+0.1	-0.4	46.5	46.6	46.0	FALSE	n/a
Trinity Church	Roebank Road	W	Trinity Church Roebank Roa	Trinity Church Roebank Road x R1,	0	57.4	57.5	56.8	56.9	-0.6	+0.1	-0.5	45.4	45.5	44.9	FALSE	n/a
Trinity Church	Roebank Road	W	Trinity Church Roebank Roa	Trinity Church Roebank Road x R1,	1	57.8	58.0	57.3	57.4	-0.5	+0.2	-0.4	45.8	45.9	45.3	FALSE	n/a
Trinity Church	Roebank Road	N	Trinity Church Roebank Roa	Trinity Church Roebank Road x R1,	0	57.1	57.1	56.5	56.5	-0.6	0.0	-0.6	45.1	45.1	44.6	FALSE	n/a
Trinity Church	Roebank Road	N	Trinity Church Roebank Roa	Trinity Church Roebank Road x R1,	1	57.6	57.7	57.1	57.2	-0.5	+0.1	-0.4	45.6	45.7	45.1	FALSE	n/a
Trinity Church	Roebank Road	E	Trinity Church Roebank Roa	Trinity Church Roebank Road x R1,	0	49.7	49.9	49.1	49.3	-0.6	+0.2	-0.4	38.5	38.6	37.9	FALSE	n/a
Trinity Church	Roebank Road	E	Trinity Church Roebank Roa	Trinity Church Roebank Road x R1,	1	50.0	50.1	49.5	49.6	-0.5	+0.1	-0.4	38.7	38.8	38.3	FALSE	n/a

Community with mitigation

Building No	Street	Façade	Address	Receptor	Floor	dB LA10,18h				Short-term	Long term		dB Lnight,outside			Long-term (night)	
											DM comparison	DS comparison				DM comparison	DS comparison
						DMby	DMfy	DSby	DSfy	DSby-DMby	DMfy-DMby	DSfy-DMby	DMby	DMfy	DSfy	DMfy-DMby	DSfy-DMby
Geilsland School	Geilsland	SW	Geilsland School Geilsland x R1	Geilsland School Geilsland x R1, (SW)	0	49.9	50.1	52.4	52.6	+2.5	+0.2	+2.7	38.6	38.8	40.9	FALSE	n/a
Geilsland School	Geilsland	SW	Geilsland School Geilsland x R1	Geilsland School Geilsland x R1, (SW)	1	51.7	51.9	54.3	54.5	+2.6	+0.2	+2.8	40.3	40.4	42.6	FALSE	n/a
Geilsland School	Geilsland	W	Geilsland School Geilsland x R1	Geilsland School Geilsland x R1, (W)	0	50.1	50.4	52.5	52.7	+2.4	+0.3	+2.6	38.8	39.1	41.0	FALSE	n/a
Geilsland School	Geilsland	W	Geilsland School Geilsland x R1	Geilsland School Geilsland x R1, (W)	1	52.0	52.2	54.3	54.6	+2.3	+0.2	+2.6	40.5	40.7	42.6	FALSE	n/a
Geilsland School	Geilsland	S	Geilsland School Geilsland x R1	Geilsland School Geilsland x R1, (S)	0	47.5	47.7	49.7	49.9	+2.2	+0.2	+2.4	36.5	36.7	38.5	FALSE	n/a
Geilsland School	Geilsland	S	Geilsland School Geilsland x R1	Geilsland School Geilsland x R1, (S)	1	49.0	49.1	51.0	51.2	+2.0	+0.1	+2.2	37.8	37.9	39.6	FALSE	n/a
Geilsland School	Geilsland	SE	Geilsland School Geilsland x R1	Geilsland School Geilsland x R1, (SE)	0	47.1	47.3	49.1	49.3	+2.0	+0.2	+2.2	36.1	36.3	37.9	FALSE	n/a
Geilsland School	Geilsland	SE	Geilsland School Geilsland x R1	Geilsland School Geilsland x R1, (SE)	1	48.6	48.8	50.5	50.7	+1.9	+0.2	+2.1	37.5	37.7	39.2	FALSE	n/a
Geilsland School	Geilsland	NE	Geilsland School Geilsland x R1	Geilsland School Geilsland x R1, (NE)	0	39.4	39.6	40.8	41.0	+1.4	+0.2	+1.6	29.2	29.4	30.5	FALSE	n/a
Geilsland School	Geilsland	NE	Geilsland School Geilsland x R1	Geilsland School Geilsland x R1, (NE)	1	41.6	41.9	43.1	43.3	+1.5	+0.3	+1.7	31.2	31.4	32.5	FALSE	n/a
Geilsland School	Geilsland	SE	Geilsland School Geilsland x R1	Geilsland School Geilsland x R1, (SE)	0	39.6	39.8	41.0	41.2	+1.4	+0.2	+1.6	29.4	29.6	30.6	FALSE	n/a
Geilsland School	Geilsland	SE	Geilsland School Geilsland x R1	Geilsland School Geilsland x R1, (SE)	1	41.9	42.1	43.3	43.5	+1.4	+0.2	+1.6	31.4	31.6	32.7	FALSE	n/a
Geilsland School	Geilsland	NE	Geilsland School Geilsland x R1	Geilsland School Geilsland x R1, (NE)	0	42.4	42.6	42.3	42.4	-0.1	+0.2	0.0	31.9	32.1	31.8	FALSE	n/a
Geilsland School	Geilsland	NE	Geilsland School Geilsland x R1	Geilsland School Geilsland x R1, (NE)	1	44.4	44.5	44.2	44.4	-0.2	+0.1	0.0	33.7	33.8	33.5	FALSE	n/a
Geilsland School	Geilsland	NW	Geilsland School Geilsland x R1	Geilsland School Geilsland x R1, (NW)	0	40.0	40.2	41.4	41.6	+1.4	+0.2	+1.6	29.7	29.9	31.0	FALSE	n/a
Geilsland School	Geilsland	NW	Geilsland School Geilsland x R1	Geilsland School Geilsland x R1, (NW)	1	42.5	42.8	43.9	44.1	+1.4	+0.3	+1.6	32.0	32.3	33.2	FALSE	n/a
Geilsland School	Geilsland	N	Geilsland School Geilsland x R1	Geilsland School Geilsland x R1, (N)	0	49.4	49.6	52.1	52.3	+2.7	+0.2	+2.9	38.2	38.4	40.6	FALSE	n/a
Geilsland School	Geilsland	N	Geilsland School Geilsland x R1	Geilsland School Geilsland x R1, (N)	1	51.1	51.3	53.9	54.1	+2.8	+0.2	+3.0	39.7	39.9	42.2	FALSE	n/a
Geilsland School	Geilsland	SW	Geilsland School Geilsland x R1	Geilsland School Geilsland x R1, (SW)	0	50.0	50.3	52.8	53.0	+2.8	+0.3	+3.0	38.7	39.0	41.3	FALSE	n/a
Geilsland School	Geilsland	SW	Geilsland School Geilsland x R1	Geilsland School Geilsland x R1, (SW)	1	51.6	51.8	54.5	54.7	+2.9	+0.2	+3.1	40.2	40.4	42.8	FALSE	n/a
Geilsland School	Geilsland	NE	Geilsland School Geilsland x R1	Geilsland School Geilsland x R1, (NE)	0	39.8	40.1	41.3	41.5	+1.5	+0.3	+1.7	29.6	29.8	30.9	FALSE	n/a
Geilsland School	Geilsland	NE	Geilsland School Geilsland x R1	Geilsland School Geilsland x R1, (NE)	1	42.5	42.7	44.0	44.2	+1.5	+0.2	+1.7	32.0	32.2	33.3	FALSE	n/a
Geilsland School Main Building	Geilsland	N	Geilsland School Main Building	Geilsland School Main Building, (N)	0	55.2	55.4	56.4	56.6	+1.2	+0.2	+1.4	43.4	43.6	44.5	FALSE	n/a
Geilsland School Main Building	Geilsland	N	Geilsland School Main Building	Geilsland School Main Building, (N)	1	56.6	56.9	58.1	58.3	+1.5	+0.3	+1.7	44.7	44.9	46.0	FALSE	n/a
Geilsland School Main Building	Geilsland	E	Geilsland School Main Building	Geilsland School Main Building, (E)	0	47.3	47.5	47.9	48.0	+0.6	+0.2	+0.7	36.3	36.5	36.8	FALSE	n/a
Geilsland School Main Building	Geilsland	E	Geilsland School Main Building	Geilsland School Main Building, (E)	1	49.1	49.2	49.8	49.9	+0.7	+0.1	+0.8	37.9	38.0	38.6	FALSE	n/a
Geilsland School Main Building	Geilsland	S	Geilsland School Main Building	Geilsland School Main Building, (S)	0	49.8	50.0	52.9	53.1	+3.1	+0.2	+3.3	38.6	38.7	41.3	FALSE	n/a
Geilsland School Main Building	Geilsland	S	Geilsland School Main Building	Geilsland School Main Building, (S)	1	50.8	51.1	54.2	54.4	+3.4	+0.3	+3.6	39.5	39.7	42.5	FALSE	n/a
Geilsland School Main Building	Geilsland	W	Geilsland School Main Building	Geilsland School Main Building, (W)	0	55.6	55.9	57.2	57.4	+1.6	+0.3	+1.8	43.8	44.0	45.2	FALSE	n/a
Geilsland School Main Building	Geilsland	W	Geilsland School Main Building	Geilsland School Main Building, (W)	1	56.8	57.0	58.8	59.0	+2.0	+0.2	+2.2	44.9	45.0	46.7	FALSE	n/a
Geilsland School Main Building	Geilsland	S	Geilsland School Main Building	Geilsland School Main Building, (S)	0	53.9	54.1	55.7	56.0	+1.8	+0.2	+2.1	42.2	42.4	43.9	FALSE	n/a
Geilsland School Main Building	Geilsland	S	Geilsland School Main Building	Geilsland School Main Building, (S)	1	55.1	55.3	57.3	57.5	+2.2	+0.2	+2.4	43.3	43.5	45.3	FALSE	n/a
Geilsland School Main Building	Geilsland	W	Geilsland School Main Building	Geilsland School Main Building, (W)	0	56.9	57.2	59.1	59.3	+2.2	+0.3	+2.4	44.9	45.2	46.9	FALSE	n/a
Geilsland Residential School	Geilsland Road	SE	Geilsland Residential School (1) Geilsland Road x R1	Geilsland Residential School (1) Geilsland Road x R1, (SE)	0	59.0	59.3	57.1	57.2	-1.9	+0.3	-1.8	46.8	47.1	45.1	FALSE	n/a
Geilsland Residential School	Geilsland Road	SE	Geilsland Residential School (1) Geilsland Road x R1	Geilsland Residential School (1) Geilsland Road x R1, (SE)	1	61.2	61.5	59.6	59.7	-1.6	+0.3	-1.5	48.8	49.1	47.4	FALSE	n/a
Geilsland Residential School	Geilsland Road	NE	Geilsland Residential School (1) Geilsland Road x R1	Geilsland Residential School (1) Geilsland Road x R1, (NE)	0	60.5	60.8	57.9	58.0	-2.6	+0.3	-2.5	48.2	48.5	45.8	FALSE	n/a
Geilsland Residential School	Geilsland Road	NE	Geilsland Residential School (1) Geilsland Road x R1	Geilsland Residential School (1) Geilsland Road x R1, (NE)	1	62.8	63.1	60.3	60.4	-2.5	+0.3	-2.4	50.3	50.5	48.0	FALSE	n/a
Geilsland Residential School	Geilsland Road	NE	Geilsland Residential School (1) Geilsland Road x R1	Geilsland Residential School (1) Geilsland Road x R1, (NE)	0	66.7	67.0	62.4	62.5	-4.3	+0.3	-4.2	53.8	54.0	49.9	FALSE	n/a
Geilsland Residential School	Geilsland Road	NE	Geilsland Residential School (1) Geilsland Road x R1	Geilsland Residential School (1) Geilsland Road x R1, (NE)	1	68.3	68.5	64.6	64.7	-3.7	+0.2	-3.6	55.2	55.4	51.9	FALSE	+0.2
Geilsland Residential School	Geilsland Road	NW	Geilsland Residential School (1) Geilsland Road x R1	Geilsland Residential School (1) Geilsland Road x R1, (NW)	0	67.5	67.8	62.8	62.9	-4.7	+0.3	-4.6	54.5	54.8	50.3	FALSE	n/a
Geilsland Residential School	Geilsland Road	NW	Geilsland Residential School (1) Geilsland Road x R1	Geilsland Residential School (1) Geilsland Road x R1, (NW)	1	68.7	68.9	64.9	65.0	-3.8	+0.2	-3.7	55.6	55.7	52.1	FALSE	+0.2
Geilsland Residential School	Geilsland Road	NW	Geilsland Residential School (1) Geilsland Road x R1	Geilsland Residential School (1) Geilsland Road x R1, (NW)	0	66.1	66.3	61.6	61.8	-4.5	+0.2	-4.3	53.2	53.4	49.2	FALSE	n/a
Geilsland Residential School	Geilsland Road	NW	Geilsland Residential School (1) Geilsland Road x R1	Geilsland Residential School (1) Geilsland Road x R1, (NW)	1	67.5	67.7	63.7	63.9	-3.8	+0.2	-3.6	54.5	54.7	51.1	FALSE	n/a
Geilsland Residential School	Geilsland Road	SW	Geilsland Residential School (1) Geilsland Road x R1	Geilsland Residential School (1) Geilsland Road x R1, (SW)	0	58.7	58.9	56.6	56.7	-2.1	+0.2	-2.0	46.6	46.7	44.7	FALSE	n/a
Geilsland Residential School	Geilsland Road	SW	Geilsland Residential School (1) Geilsland Road x R1	Geilsland Residential School (1) Geilsland Road x R1, (SW)	1	60.6	60.9	58.5	58.7	-2.1	+0.3	-1.9	48.3	48.5	46.4	FALSE	n/a
Geilsland Residential School	Geilsland Road	N	Geilsland Residential School (2) Geilsland Road x R1	Geilsland Residential School (2) Geilsland Road x R1, (N)	0	43.9	44.1	44.7	44.8	+0.8	+0.2	+0.9	33.2	33.4	34.0	FALSE	n/a
Geilsland Residential School	Geilsland Road	N	Geilsland Residential School (2) Geilsland Road x R1	Geilsland Residential School (2) Geilsland Road x R1, (N)	1	46.2	46.4	46.5	46.7	+0.3	+0.2	+0.5	35.3	35.5	35.6	FALSE	n/a
Geilsland Residential School	Geilsland Road	W	Geilsland Residential School (2) Geilsland Road x R1	Geilsland Residential School (2) Geilsland Road x R1, (W)	0	44.2	44.5	46.0	46.2	+1.8	+0.3	+2.0	33.5	33.8	35.1	FALSE	n/a
Geilsland Residential School	Geilsland Road	W	Geilsland Residential School (2) Geilsland Road x R1	Geilsland Residential School (2) Geilsland Road x R1, (W)	1	46.6	46.9	48.0	48.3	+1.4	+0.3	+1.7	35.7	35.9	36.9	FALSE	n/a
Geilsland Residential School	Geilsland Road	S	Geilsland Residential School (2) Geilsland Road x R1	Geilsland Residential School (2) Geilsland Road x R1, (S)	0	41.5	41.7	44.7	45.0	+3.2	+0.2	+3.5	31.1	31.3	34.0	FALSE	n/a
Geilsland Residential School	Geilsland Road	S	Geilsland Residential School (2) Geilsland Road x R1	Geilsland Residential School (2) Geilsland Road x R1, (S)	1	43.8	44.0	47.4	47.6	+3.6	+0.2	+3.8	33.2	33.3	36.4	FALSE	n/a
Geilsland Residential School	Geilsland Road	E	Geilsland Residential School (2) Geilsland Road x R1	Geilsland Residential School (2) Geilsland Road x R1, (E)	0	40.7	40.8	41.4	41.5	+0.7	+0.1	+0.8	30.4	30.5	31.0	FALSE	n/a
Geilsland Residential School	Geilsland Road	E	Geilsland Residential School (2) Geilsland Road x R1	Geilsland Residential School (2) Geilsland Road x R1, (E)	1	43.4	43.5	44.1	44.2	+0.7	+0.1	+0.8	32.8	32.9	33.4	FALSE	n/a
Geilsland Residential School	Geilsland Road	E	Geilsland Residential School (3) Geilsland Road x R1	Geilsland Residential School (3) Geilsland Road x R1, (E)	0	44.1	44.3	51.7	51.9	+7.6	+0.2	+7.8	33.4	33.6	40.3	FALSE	n/a
Geilsland Residential School	Geilsland Road	E	Geilsland Residential School (3) Geilsland Road x R1	Geilsland Residential School (3) Geilsland Road x R1, (E)	1	45.7	45.9	53.0	53.2	+7.3	+0.2	+7.5	34.9	35.0	41.4	FALSE	n/a
Geilsland Residential School	Geilsland Road	S	Geilsland Residential School (3) Geilsland Road x R1	Geilsland Residential School (3) Geilsland Road x R1, (S)	0	43.9	44.1	51.7	51.9	+7.8	+0.2	+8.0	33.2	33.4	40.3	FALSE	n/a
Geilsland Residential School	Geilsland Road	S	Geilsland Residential School (3) Geilsland Road x R1	Geilsland Residential School (3) Geilsland Road x R1, (S)	1	45.6	45.8	52.9	53.2	+7.3	+0.2	+7.6	34.8	35.0	41.3	FALSE	n/a
Geilsland Residential School	Geilsland Road	W	Geilsland Residential School (3) Geilsland Road x R1	Geilsland Residential School (3) Geilsland Road x R1, (W)	0	46.2	46.4	52.7	52.9	+6.5	+0.2	+6.7	35.3	35.5	41.2	FALSE	n/a
Geilsland Residential School	Geilsland Road	W	Geilsland Residential School (3) Geilsland Road x R1	Geilsland Residential School (3) Geilsland Road x R1, (W)	1	47.6	47.8	53.8	54.0	+6.2	+0.2	+6.4	36.6	36.8	42.2	FALSE	n/a
Geilsland Residential School	Geilsland Road	S	Geilsland Residential School (3) Geilsland Road x R1	Geilsland Residential School (3) Geilsland Road x R1, (S)	0	48.0	48.2	52.1	52.3	+4.1	+0.2	+4.3	36.9	37.1	40.6	FALSE	n/a
Geilsland Residential School	Geilsland Road	S	Geilsland Residential School (3) Geilsland Road x R1	Geilsland Residential School (3) Geilsland Road x R1, (S)	1	49.3	49.5	54.0	54.2	+4.7	+0.2	+4.9	38.1	38.3	42.3	FALSE	n/a
Geilsland Residential School	Geilsland Road	E	Geilsland Residential School (3) Geilsland Road x R1	Geilsland Residential School (3) Geilsland Road x R1, (E)	0	42.6	42.7	43.4	43.6	+0.8	+0.1	+1.0	32.1	32.2	32.8	FALSE	n/a
Geilsland Residential School	Geilsland Road	E	Geilsland Residential School (3) Geilsland Road x R1	Geilsland Residential School (3) Geilsland Road x R1, (E)	1	44.9	45.1	45.8	46.0	+0.9	+0.2	+1.1	34.1	34.3	35.0	FALSE	n/a
Geilsland Residential School	Geilsland Road	N	Geilsland Residential School (3) Geilsland Road x R1	Geilsland Residential School (3) Geilsland Road x R1, (N)	0	41.6	41.8	42.8	42.9	+1.2	+0.2	+1.3	31.2	31.4	32.3	FALSE	n/a
Geilsland Residential School	Geilsland Road	N	Geilsland Residential School (3) Geilsland Road x R1	Geilsland Residential School (3) Geilsland Road x R1, (N)	1	44.1	44.3	45.3	45.4	+1.2	+0.2	+1.3	33.4	33.6	34.5	FALSE	n/a
Geilsland Residential School	Geilsland Road	E	Geilsland Residential School (3) Geilsland Road x R1	Geilsland Residential School (3) Geilsland Road x R1, (E)	0	42.5	42.7	44.1	44.3	+1.6	+0.2	+1.8	32.0	32.2	33.4	FALSE	n/a
Geilsland Residential School	Geilsland Road	E	Geilsland Residential School (3) Geilsland Road x R1	Geilsland Residential School (3) Geilsland Road x R1, (E)	1	45.3	45.6	47.0	47.2	+1.7	+0.3	+1.9	34.5	34.8	36.0	FALSE	n/a
Geilsland Residential School	Geilsland Road	S	Geilsland Residential School (3) Geilsland Road x R1	Geilsland Residential School (3) Geilsland Road x R1, (S)	0	41.6	41.8	43.3	43.5	+1.7	+0.2	+1.9	31.2	31.4	32.7	FALSE	n/a
Geilsland Residential School	Geilsland Road	S	Geilsland Residential School (3) Geilsland Road x R1	Geilsland Residential School (3) Geilsland Road x R1, (S)	1	44.6	44.8	46.3	46.5	+1.7	+0.2	+1.9	33.9	34.1	35.4	FALSE	n/a
Geilsland Residential School	Geilsland Road	N	Geilsland Residential School (3) Geilsland Road x R1	Geilsland Residential School (3) Geilsland Road x R1, (N)	0	51.8	52.1	52.0	52.2	+0.2	+0.3	+0.4	40.4	40.6	40.5	FALSE	n/a
Geilsland Residential School	Geilsland Road	N	Geilsland Residential School (3) Geilsland Road x R1	Geilsland Residential School (3) Geilsland Road x R1, (N)	1	53.3	53.6	54.3	54.5	+1.0	+0.3	+1.2	41.7	42.0	42.6	FALSE	n/a
Geilsland Residential School	Geilsland Road	W	Geilsland Residential School (3) Geilsland Road x R1	Geilsland Residential School (3) Geilsland Road x R1, (W)	0	51.7	52.0	52.2	52.4	+0.5	+0.3	+0.7	40.3	40.5	40.7	FALSE	n/a
Geilsland Residential School	Geilsland Road	W	Geilsland Residential School (3) Geilsland Road x R1	Geilsland Residential School (3) Geilsland Road x R1, (W)	1	53.2	53.5	54.6	54.8	+1.4	+0.3	+1.6	41.6	41.9	42.9	FALSE	n/a
Geilsland Residential School	Geilsland Road	N	Geilsland Residential School (3) Geilsland Road x R1	Geilsland Residential School (3) Geilsland Road x R1, (N)	0	51.3	51.5	51.6	51.8	+0.3	+0.2	+0.5	39.9	40.1	40.2	FALSE	n/a
Geilsland Residential School	Geilsland Road	N	Geilsland Residential School (3) Geilsland Road x R1	Geilsland Residential School (3) Geilsland Road x R1, (N)	1	52.8	53.1	54.2	54.4	+1.4	+0.3	+1.6	41.3	41.5	42.5	FALSE	n/a
Geilsland Residential School	Geilsland Road	E	Geilsland Residential School (3) Geilsland Road x R1	Geilsland Residential School (3) Geilsland Road x R1, (E)	0	51.4	51.7	51.7	51.9	+0.3	+0.3	+0.5	40.0	40.3	40.3	FALSE	n/a
Geilsland Residential School	Geilsland Road	E	Geilsland Residential School (3) Geilsland Road x R1	Geilsland Residential School (3) Geilsland Road x R1, (E)	1	52.9	53.2	54.2	54.4	+1.3	+0.3	+1.5	41.3	41.6	42.5	FALSE	n/a
Geilsland Residential School	Geilsland Road	N	Geilsland Residential School (3) Geilsland Road x R1	Geilsland Residential School (3) Geilsland Road x R1, (N)	0	54.0	54.3	54.8	55.0	+0.8	+0.3	+1.0	42.3	42.6	43.1	FALSE	n/a
Geilsland Residential School	Geilsland Road	N	Geilsland Residential School (3) Geilsland Road x R1	Geilsland Residential School (3) Geilsland Road x R1, (N)	1	55.3	55.5	56.7	56.9	+1.4	+0.2	+1.6	43.5	43.7	44.8	FALSE	n/a
Geilsland Residential School	Geilsland Road	W	Geilsland Residential School (3) Geilsland Road x R1	Geilsland Residential School (3) Geilsland Road x R1, (W)	0	54.1	54.3	56.2	56.4	+2.1	+0.2	+2.3	42.4	42.6	44.3	FALSE	n/a
Geilsland Residential School	Geilsland Road	W	Geilsland Residential School (3) Geilsland Road x R1	Geilsland Residential School (3) Geilsland Road x R1, (W)	1	55.3	55.6	57.7	57.9	+2.4	+0.3	+2.6	43.5	43.8	45.7	FALSE	n/a
Geilsland Residential School	Geilsland Road	S	Geilsland Residential School (3) Geilsland Road x R1	Geilsland Residential School (3) Geilsland Road x R1, (S)	0	49.5	49.7	54.2	54.5	+4.7	+0.2	+5.0	38.3	38.5	42.5	FALSE	n/a
Geilsland Residential School	Geilsland Road	S	Geilsland Residential School (3) Geilsland Road x R1	Geilsland Residential School (3) Geilsland Road x R1, (S)	1	50.6	50.9	55.3	55.5	+4.7	+0.3	+4.9	39.3	39.5	43.5	FALSE	n/a
Geilsland Residential School	Geilsland Road	E	Geilsland Residential School (3) Geilsland Road x R1	Geilsland Residential School (3) Geilsland Road x R1, (E)	0	42.3	42.4	43.3	43.4	+1.0	+0.1	+1.1	31.8	31.9	32.7	FALSE	n/a
Geilsland Residential School	Geilsland Road	E	Geilsland Residential School (3) Geilsland Road x R1	Geilsland Residential School (3) Geilsland Road x R1, (E)	1	44.7	44.9	45.6	45.8	+0.9	+0.2	+1.1	34.0	34.1	34.8	FALSE	n/a
Beith Primary School	Glebe Road	SE	Beith Primary School Glebe Road x R1	Beith Primary School Glebe Road x R1, (SE)	0	54.8	55.0	55.1	55.2	+0.3	+0.2	+0.4	43.1	43.2	43.3	FALSE	n/a
Beith Primary School	Glebe Road	SE	Beith Primary School Glebe Road x R1	Beith Primary School Glebe Road x R1, (SE)	1	54.9	55.1	55.2	55.3	+0.3	+0.2	+0.4	43.1	43.3	43.4	FALSE	n/a
Beith Primary School	Glebe Road	SW	Beith Primary School Glebe Road x R1	Beith Primary School Glebe Road x R1, (SW)	0	54.9	55.1	55.2	55.2	+0.3	+0.2	+0.3	43.1	43.3	43.4	FALSE	n/a
Beith Primary School	Glebe Road	SW	Beith Primary School Glebe Road x R1	Beith Primary School Glebe Road x R1, (SW)	1	55.0	55.1	55.2	55.3	+0.2	+0.1	+0.3	43.2	43.3	43.4	FALSE	n/a
Beith Primary School	Glebe Road	S	Beith Primary School Glebe Road x R1	Beith Primary School Glebe Road x R1, (S)	0	54.9	55.1	55.2	55.2	+0.3	+0.2	+0.3	43.1	43.3	43.4	FALSE	n/a
Beith Primary School	Glebe Road	S	Beith Primary School Glebe Road x R1	Beith Primary School Glebe Road x R1, (S)	1	54.9	55.1	55.2	55.2	+0.3	+0.2	+0.3	43.1	43.3	43.4	FALSE	n/a
Beith Primary School	Glebe Road	SW	Beith Primary School Glebe Road x R1	Beith Primary School Glebe Road x R1, (SW)	0	55.1	55.2	55.3	55.4	+0.2	+0.1	+0.3	43.3	43.4	43.5	FALSE	n/a
Beith Primary School	Glebe Road	SW	Beith Primary School Glebe Road x R1	Beith Primary School Glebe Road x R1, (SW)	1	55.2	55.3	55.4	55.5	+0.2	+0.1	+0.3	43.4	43.5	43.6	FALSE	n/a
Beith Primary School	Glebe Road	SE	Beith Primary School Glebe Road x R1	Beith Primary School Glebe Road x R1, (SE)	0	51.1	51.3	51.4	51.5	+0.3	+0.2	+0.4	39.7	39.9	40.0	FALSE	n/a
Beith Primary School	Glebe Road	SE	Beith Primary School Glebe Road x R1	Beith Primary School Glebe Road x R1, (SE)	1	51.3	51.5	51.7	51.7	+0.4	+0.2	+0.4	39.9	40.1	40.3	FALSE	n/a
Beith Primary School	Glebe Road	SE	Beith Primary School Glebe Road x R1	Beith Primary School Glebe Road x R1, (SE)	0	49.0	49.2	49.3	49.3	+0.3	+0.2	+0.3	37.8	38.0	38.1	FALSE	n/a
Beith Primary School	Glebe Road	SE	Beith Primary School Glebe Road x R1	Beith Primary School Glebe Road x R1, (SE)	1	49.4	49.5	49.7	49.7	+0.3	+0.1	+0.3	38.2	38.3	38.5	FALSE	n/a
Beith Primary School	Glebe Road	NE	Beith Primary School Glebe Road x R1	Beith Primary School Glebe Road x R1, (NE)	0	48.6	48.8	48.9	49.0	+0.3	+0.2	+0.4	37.5	37.7	37.7	FALSE	n/a
Beith Primary School	Glebe Road	NE	Beith Primary School Glebe Road x R1	Beith Primary School Glebe Road x R1, (NE)	1	49.0	49.1	49.3	49.3	+0.3	+0.1	+0.3	37.8	37.9	38.1	FALSE	n/a
Beith Primary School	Glebe Road	SE	Beith Primary School Glebe Road x R1	Beith Primary School Glebe Road x R1, (SE)	0	48.7	48.8	48.9	49.0	+0.2	+0.1	+0.3	37.6	37.7	37.7	FALSE	n/a
Beith Primary School	Glebe Road	SE	Beith Primary School Glebe Road x R1	Beith Primary School Glebe Road x R1, (SE)	1	49.0	49.1	49.2	49.3	+0.2	+0.1	+0.3	37.8	37.9	38.0	FALSE	n/a
Beith Primary School	Glebe Road	S	Beith Primary School Glebe Road x R1	Beith Primary School Glebe Road x R1, (S)	0	49.1	49.3	49.4	49.4	+0.3	+0.2	+0.3	37.9	38.1	38.2	FALSE	n/a
Beith Primary School	Glebe Road	S	Beith Primary School Glebe Road x R1	Beith Primary School Glebe Road x R1, (S)	1	49.4	49.6	49.7	49.8	+0.3	+0.2	+0.4	38.2	38.4	38.5	FALSE	n/a
Beith Primary School	Glebe Road	E	Beith Primary School Glebe Road x R1	Beith Primary School Glebe Road x R1, (E)	0	49.3	49.5	49.7	49.8	+0.4	+0.2	+0.5	38.1	38.3	38.5	FALSE	n/a
Beith Primary School	Glebe Road	E	Beith Primary School Glebe Road x R1	Beith Primary School Glebe Road x R1, (E)	1	49.7	49.9	50.1	50.2	+0.4	+0.2	+0.5	38.5	38.6	38.8	FALSE	n/a
Beith Primary School	Glebe Road	SE	Beith Primary School Glebe Road x R1	Beith Primary School Glebe Road x R1, (SE)	0	49.0	49.2	49.3	49.4	+0.3	+0.2	+0.4	37.8	38.0	38.1	FALSE	n/a
Beith Primary School	Glebe Road	SE	Beith Primary School Glebe Road x R1	Beith Primary School Glebe Road x R1, (SE)	1	49.4	49.6	49.8	50.0	+0.4	+0.2	+0.6	38.2	38.4	38.6	FALSE	n/a
Beith Primary School	Glebe Road	E	Beith Primary School Glebe Road x R1	Beith Primary School Glebe Road x R1, (E)	0	48.7	48.8	49.1	49.2	+0.4	+0.1	+0.5	37.6	37.7	37.9	FALSE	n/a
Beith Primary School	Glebe Road	E	Beith Primary School Glebe Road x R1	Beith Primary School Glebe Road x R1, (E)	1	49.2	49.3	49.6	49.7	+0.4	+0.1	+0.5	38.0	38.1	38.4	FALSE	n/a
Beith Primary School	Glebe Road	E	Beith Primary School Glebe Road x R1	Beith Primary School Glebe Road x R1, (E)	0	48.4	48.6	48.8	48.9	+0.4	+0.2	+0.5	37.3	37.5	37.7	FALSE	n/a
Beith Primary School	Glebe Road	E	Beith Primary School Glebe Road x R1	Beith Primary School Glebe Road x R1, (E)	1	48.9	49.1	49.4	49.5	+0.5	+0.2	+0.6	37.7	37.9	38.2	FALSE	n/a
Beith Primary School	Glebe Road	SE	Beith Primary School Glebe Road x R1	Beith Primary School Glebe Road x R1, (SE)	0	41.2	41.4	41.6	41.8	+0.4	+0.2	+0.6	30.8	31.0	31.2	FALSE	n/a
Beith Primary School	Glebe Road	SE	Beith Primary School Glebe Road x R1	Beith Primary School Glebe Road x R1, (SE)	1	43.0	43.2	43.5	43.7	+0.5	+0.2	+0.7	32.4	32.6	32.9	FALSE	n/a
Beith Primary School	Glebe Road	N	Beith Primary School Glebe Road x R1	Beith Primary School Glebe Road x R1, (N)	0	44.0	44.2	44.4	44.5	+0.4	+0.2	+0.5	33.3	33.5	33.7	FALSE	n/a
Beith Primary School	Glebe Road	N	Beith Primary School Glebe Road x R1	Beith Primary School Glebe Road x R1, (N)	1	45.2	45.4	45.6	45.8	+0.4	+0.2	+0.6	34.4	34.6	34.8	FALSE	n/a
Beith Primary School	Glebe Road	NE	Beith Primary School Glebe Road x R1	Beith Primary School Glebe Road x R1, (NE)	0	44.1	44.

Building No	Street	Façade	Address	Receptor	Floor	dB LA10,18h				Short-term	Long term		dB Lnight,outside			Long-term (night)	
											DM comparison	DS comparison				DM comparison	DS comparison
						DMby	DMfy	DSby	DSfy	DSby-DMby	DMfy-DMby	DSfy-DMby	DMby	DMfy	DSfy	DMfy-DMby	DSfy-DMby
High Church Hall	Kirk Road	E	High Church Hall Kirk Road x R1	High Church Hall Kirk Road x R1, (E)	0	42.5	42.7	43.0	43.1	+0.5	+0.2	+0.6	32.0	32.2	32.4	FALSE	n/a
High Church Hall	Kirk Road	E	High Church Hall Kirk Road x R1	High Church Hall Kirk Road x R1, (E)	1	43.4	43.5	43.9	44.0	+0.5	+0.1	+0.6	32.8	32.9	33.2	FALSE	n/a
High Church Hall	Kirk Road	N	High Church Hall Kirk Road x R1	High Church Hall Kirk Road x R1, (N)	0	40.1	40.3	40.6	40.8	+0.5	+0.2	+0.7	29.8	30.0	30.3	FALSE	n/a
High Church Hall	Kirk Road	N	High Church Hall Kirk Road x R1	High Church Hall Kirk Road x R1, (N)	1	41.5	41.7	42.1	42.3	+0.6	+0.2	+0.8	31.1	31.3	31.6	FALSE	n/a
High Church Hall	Kirk Road	N	High Church Hall Kirk Road x R1	High Church Hall Kirk Road x R1, (N)	0	40.1	40.3	40.7	40.8	+0.6	+0.2	+0.7	29.8	30.0	30.4	FALSE	n/a
High Church Hall	Kirk Road	N	High Church Hall Kirk Road x R1	High Church Hall Kirk Road x R1, (N)	1	41.4	41.6	42.0	42.2	+0.6	+0.2	+0.8	31.0	31.2	31.5	FALSE	n/a
Trinity Church	Roebank Road	E	Trinity Church Roebank Road x R1	Trinity Church Roebank Road x R1, (E)	0	56.3	56.4	55.7	55.8	-0.6	+0.1	-0.5	44.4	44.5	43.9	FALSE	n/a
Trinity Church	Roebank Road	E	Trinity Church Roebank Road x R1	Trinity Church Roebank Road x R1, (E)	1	56.9	57.0	56.4	56.5	-0.5	+0.1	-0.4	44.9	45.0	44.5	FALSE	n/a
Trinity Church	Roebank Road	NE	Trinity Church Roebank Road x R1	Trinity Church Roebank Road x R1, (NE)	0	59.3	59.4	58.6	58.7	-0.7	+0.1	-0.6	47.1	47.2	46.5	FALSE	n/a
Trinity Church	Roebank Road	NE	Trinity Church Roebank Road x R1	Trinity Church Roebank Road x R1, (NE)	1	59.7	59.8	59.0	59.1	-0.7	+0.1	-0.6	47.5	47.6	46.8	FALSE	n/a
Trinity Church	Roebank Road	N	Trinity Church Roebank Road x R1	Trinity Church Roebank Road x R1, (N)	0	64.0	64.1	63.2	63.2	-0.8	+0.1	-0.8	51.3	51.4	50.6	FALSE	n/a
Trinity Church	Roebank Road	N	Trinity Church Roebank Road x R1	Trinity Church Roebank Road x R1, (N)	1	64.0	64.1	63.2	63.4	-0.8	+0.1	-0.6	51.3	51.4	50.6	FALSE	n/a
Trinity Church	Roebank Road	NW	Trinity Church Roebank Road x R1	Trinity Church Roebank Road x R1, (NW)	0	66.8	66.9	65.8	65.9	-1.0	+0.1	-0.9	53.9	53.9	53.0	FALSE	n/a
Trinity Church	Roebank Road	NW	Trinity Church Roebank Road x R1	Trinity Church Roebank Road x R1, (NW)	1	66.6	66.7	65.6	65.8	-1.0	+0.1	-0.8	53.7	53.8	52.8	FALSE	n/a
Trinity Church	Roebank Road	W	Trinity Church Roebank Road x R1	Trinity Church Roebank Road x R1, (W)	0	68.4	68.5	67.4	67.5	-1.0	+0.1	-0.9	55.3	55.4	54.4	FALSE	+0.1
Trinity Church	Roebank Road	W	Trinity Church Roebank Road x R1	Trinity Church Roebank Road x R1, (W)	1	68.0	68.1	67.0	67.1	-1.0	+0.1	-0.9	54.9	55.0	54.0	FALSE	+0.1
Trinity Church	Roebank Road	S	Trinity Church Roebank Road x R1	Trinity Church Roebank Road x R1, (S)	0	62.5	62.6	61.6	61.7	-0.9	+0.1	-0.8	50.0	50.1	49.2	FALSE	n/a
Trinity Church	Roebank Road	S	Trinity Church Roebank Road x R1	Trinity Church Roebank Road x R1, (S)	1	62.4	62.5	61.5	61.6	-0.9	+0.1	-0.8	49.9	50.0	49.1	FALSE	n/a
Trinity Church	Roebank Road	E	Trinity Church Roebank Road x R1	Trinity Church Roebank Road x R1, (E)	0	43.8	44.0	43.9	44.1	+0.1	+0.2	+0.3	33.2	33.3	33.2	FALSE	n/a
Trinity Church	Roebank Road	E	Trinity Church Roebank Road x R1	Trinity Church Roebank Road x R1, (E)	1	45.7	45.9	45.8	46.0	+0.1	+0.2	+0.3	34.9	35.0	35.0	FALSE	n/a
Trinity Church	Roebank Road	S	Trinity Church Roebank Road x R1	Trinity Church Roebank Road x R1, (S)	0	43.3	43.5	43.4	43.6	+0.1	+0.2	+0.3	32.7	32.9	32.8	FALSE	n/a
Trinity Church	Roebank Road	S	Trinity Church Roebank Road x R1	Trinity Church Roebank Road x R1, (S)	1	45.1	45.3	45.2	45.4	+0.1	+0.2	+0.3	34.3	34.5	34.4	FALSE	n/a
Trinity Church	Roebank Road	N	Trinity Church Roebank Road x R1	Trinity Church Roebank Road x R1, (N)	0	58.2	58.3	57.6	57.7	-0.6	+0.1	-0.5	46.1	46.2	45.6	FALSE	n/a
Trinity Church	Roebank Road	N	Trinity Church Roebank Road x R1	Trinity Church Roebank Road x R1, (N)	1	58.6	58.7	58.1	58.2	-0.5	+0.1	-0.4	46.5	46.6	46.0	FALSE	n/a
Trinity Church	Roebank Road	W	Trinity Church Roebank Road x R1	Trinity Church Roebank Road x R1, (W)	0	57.4	57.5	56.8	56.9	-0.6	+0.1	-0.5	45.4	45.5	44.9	FALSE	n/a
Trinity Church	Roebank Road	W	Trinity Church Roebank Road x R1	Trinity Church Roebank Road x R1, (W)	1	57.8	58.0	57.3	57.4	-0.5	+0.2	-0.4	45.8	45.9	45.3	FALSE	n/a
Trinity Church	Roebank Road	N	Trinity Church Roebank Road x R1	Trinity Church Roebank Road x R1, (N)	0	57.1	57.1	56.5	56.5	-0.6	0.0	-0.6	45.1	45.1	44.6	FALSE	n/a
Trinity Church	Roebank Road	N	Trinity Church Roebank Road x R1	Trinity Church Roebank Road x R1, (N)	1	57.6	57.7	57.1	57.2	-0.5	+0.1	-0.4	45.6	45.7	45.1	FALSE	n/a
Trinity Church	Roebank Road	E	Trinity Church Roebank Road x R1	Trinity Church Roebank Road x R1, (E)	0	49.7	49.9	49.1	49.3	-0.6	+0.2	-0.4	38.5	38.6	37.9	FALSE	n/a
Trinity Church	Roebank Road	E	Trinity Church Roebank Road x R1	Trinity Church Roebank Road x R1, (E)	1	50.0	50.1	49.5	49.6	-0.5	+0.1	-0.4	38.7	38.8	38.3	FALSE	n/a

Appendix 15.1 HAWRAT detailed results (impacts of routine runoff on surface water)

Outfall 1 (No SuDS), user parameters

User parameters						
Location Details						
Road Number	A737		**Assessment type**	Non-cumulative assessment (single outfall)		
HA Area/DBFO number	N/A					
OS grid reference of assessment point (m)	**Easting**	235366	**Receiving watercourse**	Unnamed Culverted Watercourse		
	Northing	654084	**EA receiving water Detailed River Network ID**	N/A		
OS grid reference of outfall structure (m)	**Easting**	235366	**Assessor and affiliation**	Malcolm Bryson, Amey		
	Northing	654084	**Date of assessment**	19/01/2016		
Outfall number	1 - North Basin		**Version of assessment**	2		
List of outfalls in cumulative assessment						
Notes						

Parameter	Units	Default Value	Value used	Notes (Enter notes in the left-hand cells only)
Runoff Risk Assessments				
AADT	vpd	>10,000 and <50,000	***>10,000 and <50,000***	
Climatic Region	-	Warm Dry	***Colder Wet***	
Rainfall Site	-	Ashford (SAAR 710mm)	***Paisley (SAAR 1205.3mm)***	
95%ile River flow	m3/s	0	***0.005***	
Baseflow Index	-	0.5	***0.5***	
Impermeable road area drained	ha	1	***0.644364***	
Permeable area draining to outfall	ha	1	***2.1402***	
Is the discharge in or within 1 km upstream of a protected site for conservation?	-	No	***No***	
Is there a downstream structure, lake, pond or canal that reduces the velocity within 100m of the point of discharge?	-	No	***No***	
Hardness	-	Low = <50mg CaCO3/l	***Low = <50mg CaCO3/l***	
Use Tier 1	-	TRUE	***TRUE***	
Use Tier 2	-	FALSE	***FALSE***	
Tier 1 Estimated river width at Q95	0	5	***0.6***	
Tier2 Bed width	m	3	***3***	
Tier2 Side slope	m/m	0.5	***0.5***	
Tier2 Long slope	m/m	0.0001	***0.0001***	
Tier2 Mannings' n	-	0.07	***0.07***	
Existing treatment for solubles	%	0	***0***	***description for existing measures***
Existing attenuation -restricted discharge rate	l/s	Unlimited	***Unlimited***	
Existing settlement of sediments	%	0	***0***	
Proposed treatment for solubles	%	0	***0***	***description for proposed measures***
Proposed attenuation -restricted discharge rate	l/s	Unlimited	***Unlimited***	
Proposed settlement of sediments	%	0	***0***	

Outfall 1 (No SuDS), results

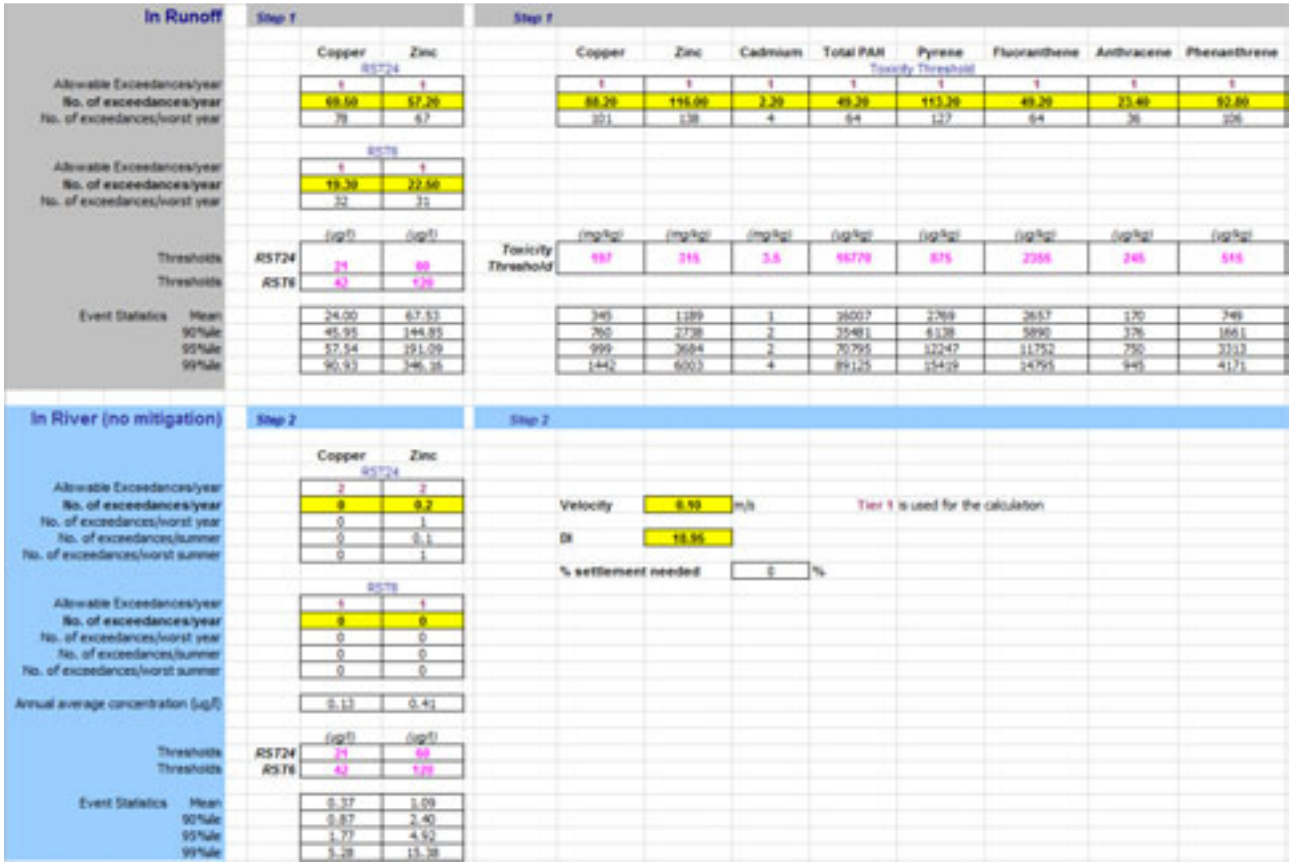

In Runoff

Step 1

	Copper	Zinc
RSTP4		
Allowable Exceedances/year	1	1
No. of exceedances/year	69.50	57.20
No. of exceedances/worst year	78	67
RSTS		
Allowable Exceedances/year	1	1
No. of exceedances/year	19.30	22.50
No. of exceedances/worst year	32	31
	(µg/l)	(µg/l)
Thresholds RSTP4	21	60
Thresholds RSTS	42	120
Event Statistics Mean	24.00	67.53
90%ile	45.95	144.85
95%ile	57.54	191.09
99%ile	90.93	346.16

Step 1

	Copper	Zinc	Cadmium	Total PAH	Pyrene	Fluoranthene	Anthracene	Phenanthrene
				Toxicity Threshold				
	1	1	1	1	1	1	1	1
	88.20	116.00	2.20	49.20	113.20	49.20	23.40	92.80
	101	138	4	64	127	64	36	106
	(mg/kg)	(mg/kg)	(mg/kg)	(µg/kg)	(µg/kg)	(µg/kg)	(µg/kg)	(µg/kg)
Toxicity Threshold	197	315	3.5	16770	675	2355	245	515
	349	1189	1	16007	2769	2657	170	749
	760	2738	2	35481	6138	5890	376	1661
	999	3684	2	70795	12247	11752	750	3313
	1442	6003	4	89125	15429	14795	945	4171

In River (no mitigation)

Step 2

	Copper	Zinc
RSTP4		
Allowable Exceedances/year	2	2
No. of exceedances/year	0	0.2
No. of exceedances/worst year	0	1
No. of exceedances/summer	0	0.1
No. of exceedances/worst summer	0	1
RSTS		
Allowable Exceedances/year	1	1
No. of exceedances/year	0	0
No. of exceedances/worst year	0	0
No. of exceedances/summer	0	0
No. of exceedances/worst summer	0	0
Annual average concentration (µg/l)	0.13	0.41
	(µg/l)	(µg/l)
Thresholds RSTP4	21	60
Thresholds RSTS	42	120
Event Statistics Mean	0.37	1.09
90%ile	0.87	2.40
95%ile	1.77	4.92
99%ile	5.28	15.38

Step 2

Velocity 0.50 m/s Tier 1 is used for the calculation

DI 18.95

% settlement needed 0 %

Outfall 2 (No SuDS), user parameters

User parameters							
Location Details							
Road Number	A737		**Assessment type**	Non-cumulative assessment (single outfall)			
HA Area/DBFO number	N/A						
OS grid reference of assessment point (m)	**Easting**	235219	**Receiving watercourse**	Unnamed Culverted Watercourse			
	Northing	653631	**EA receiving water Detailed River Network ID**	N/A			
OS grid reference of outfall structure (m)	**Easting**	235219	**Assessor and affiliation**	Malcolm Bryson, Amey			
	Northing	653631	**Date of assessment**	19/01/2016			
Outfall number	2 - Mid-section Basin		**Version of assessment**	2			
List of outfalls in cumulative assessment							
Notes							

Parameter	Units	Default Value	Value used	Notes (Enter notes in the left-hand cells only)
Runoff Risk Assessments				
AADT	vpd	>10,000 and <50,000	***>10,000 and <50,000***	
Climatic Region	-	Warm Dry	***Colder Wet***	
Rainfall Site	-	Ashford (SAAR 710mm)	***Paisley (SAAR 1205.3mm)***	
95%ile River flow	m3/s	0	***0.005***	
Baseflow Index	-	0.5	***0.5***	
Impermeable road area drained	ha	1	***1.58527***	
Permeable area draining to outfall	ha	1	***7.1351***	
Is the discharge in or within 1 km upstream of a protected site for conservation?	-	No	***No***	
Is there a downstream structure, lake, pond or canal that reduces the velocity within 100m of the point of discharge?	-	No	***No***	
Hardness	-	Low = <50mg CaCO3/l	***Low = <50mg CaCO3/l***	
Use Tier 1	-	TRUE	***TRUE***	
Use Tier 2	-	FALSE	***FALSE***	
Tier 1 Estimated river width at Q95	0	5	***0.6***	
Tier2 Bed width	m	3	***3***	
Tier2 Side slope	m/m	0.5	***0.5***	
Tier2 Long slope	m/m	0.0001	***0.0001***	
Tier2 Mannings' n	-	0.07	***0.07***	
Existing treatment for solubles	%	0	***0***	***description for existing measures***
Existing attenuation -restricted discharge rate	l/s	Unlimited	***Unlimited***	
Existing settlement of sediments	%	0	***0***	
Proposed treatment for solubles	%	0	***0***	***description for proposed measures***
Proposed attenuation -restricted discharge rate	l/s	Unlimited	***Unlimited***	
Proposed settlement of sediments	%	0	***0***	

Outfall 2 (no SuDS), results

In Runoff

Step 1

	Copper	Zinc
RST24		
Allowable Exceedances/year	1	1
No. of exceedances/year	69.50	57.20
No. of exceedances/worst year	79	67
RST6		
Allowable Exceedances/year	1	1
No. of exceedances/year	19.30	22.50
No. of exceedances/worst year	32	31
	(ug/l)	(ug/l)
Thresholds RST24	21	60
Thresholds RST6	42	120
Event Statistics Mean	24.00	67.53
90%ile	41.95	144.85
95%ile	57.54	191.09
99%ile	90.93	246.16

Step 1

	Copper	Zinc	Cadmium	Total PAH	Pyrene	Fluoranthene	Anthracene	Phenanthrene
Toxicity Threshold								
	1	1	1	1	1	1	1	1
	88.20	116.00	2.20	49.20	113.20	49.20	23.40	92.80
	101	138	4	64	127	64	36	106
	(mg/kg)	(mg/kg)	(mg/kg)	(ug/kg)	(ug/kg)	(ug/kg)	(ug/kg)	(ug/kg)
Toxicity Threshold	197	315	3.5	16770	875	2366	245	515
	345	1189	1	16007	2769	2657	170	749
	760	2738	2	25481	6138	5890	278	1661
	999	3684	2	70795	12247	11752	750	3313
	1442	6003	4	89125	15419	14795	945	4171

In River (no mitigation)

Step 2

	Copper	Zinc
RST24		
Allowable Exceedances/year	2	2
No. of exceedances/year	0	0.4
No. of exceedances/worst year	0	1
No. of exceedances/summer	0	0.2
No. of exceedances/worst summer	0	1
RST6		
Allowable Exceedances/year	1	1
No. of exceedances/year	0	0.1
No. of exceedances/worst year	0	1
No. of exceedances/summer	0	0
No. of exceedances/worst summer	0	0
Annual average concentration (ug/l)	0.28	0.88
	(ug/l)	(ug/l)
Thresholds RST24	21	60
Thresholds RST6	42	120
Event Statistics Mean	0.73	2.38
90%ile	1.86	5.32
95%ile	3.48	10.02
99%ile	8.74	26.73

Step 2

Velocity 0.10 m/s — Tier 1 is used for the calculation

DI 46.61

% settlement needed 0 %

Outfall 3 (no SuDS), user parameters

User parameters							
Location Details							
Road Number	A737		**Assessment type**	Non-cumulative assessment (single outfall)			
HA Area/DBFO number	N/A						
OS grid reference of assessment point (m)	**Easting**	235196	**Receiving watercourse**	Unnamed Ditch			
	Northing	653118	**EA receiving water Detailed River Network ID**	N/A			
OS grid reference of outfall structure (m)	**Easting**	235196	**Assessor and affiliation**	Malcolm Bryson, Amey			
	Northing	653118	**Date of assessment**	19/01/2016			
Outfall number	3 - Barrmill Basin		**Version of assessment**	2			
List of outfalls in cumulative assessment							
Notes							

Parameter	Units	Default Value	Value used	Notes (Enter notes in the left-hand cells only)
Runoff Risk Assessments				
AADT	vpd	>10,000 and <50,000	***>10,000 and <50,000***	
Climatic Region	-	Warm Dry	***Colder Wet***	
Rainfall Site	-	Ashford (SAAR 710mm)	***Paisley (SAAR 1205.3mm)***	
95%ile River flow	m3/s	0	***0.005***	
Baseflow Index	-	0.5	***0.5***	
Impermeable road area drained	ha	1	***0.459***	
Permeable area draining to outfall	ha	1	***2.8131***	
Is the discharge in or within 1 km upstream of a protected site for conservation?	-	No	***No***	
Is there a downstream structure, lake, pond or canal that reduces the velocity within 100m of the point of discharge?	-	No	***No***	
Hardness	-	Low = <50mg CaCO3/l	***Low = <50mg CaCO3/l***	
Use Tier 1	-	TRUE	***TRUE***	
Use Tier 2	-	FALSE	***FALSE***	
Tier 1 Estimated river width at Q95	0	5	***1.1***	
Tier2 Bed width	m	3	***3***	
Tier2 Side slope	m/m	0.5	***0.5***	
Tier2 Long slope	m/m	0.0001	***0.0001***	
Tier2 Mannings' n	-	0.07	***0.07***	
Existing treatment for solubles	%	0	***0***	***description for existing measures***
Existing attenuation -restricted discharge rate	l/s	Unlimited	***Unlimited***	
Existing settlement of sediments	%	0	***0***	
Proposed treatment for solubles	%	0	***0***	***description for proposed measures***
Proposed attenuation -restricted discharge rate	l/s	Unlimited	***Unlimited***	
Proposed settlement of sediments	%	0	***0***	

Outfall 3 (no SuDS), results

In Runoff	Step 1		Step 1							
	Copper	Zinc	Copper	Zinc	Cadmium	Total PAH	Pyrene	Fluoranthene	Anthracene	Phenanthrene
	RST24		Toxicity Threshold							
Allowable Exceedances/year	1	1	1	1	1	1	1	1	1	1
No. of exceedances/year	69.50	57.20	88.20	156.00	2.20	49.20	113.20	49.20	23.40	92.80
No. of exceedances/worst year	78	67	101	138	4	64	127	64	36	106
	RST8									
Allowable Exceedances/year	1	1								
No. of exceedances/year	19.30	22.60								
No. of exceedances/worst year	32	31								
	(ug/l)	(ug/l)	(mg/kg)	(mg/kg)	(mg/kg)	(ug/kg)	(ug/kg)	(ug/kg)	(ug/kg)	(ug/kg)
Thresholds RST24	21	88	Toxicity Threshold 197	315	3.6	16779	875	2356	248	515
Thresholds RST8	42	120								
Event Statistics Mean	24.00	67.53	345	1189	1	16007	2769	2657	170	749
90%ile	45.95	144.85	760	2738	2	35481	6138	5890	378	1661
95%ile	57.54	191.09	999	3684	2	47955	12247	11752	750	3313
99%ile	90.93	346.36	1442	6003	4	89125	15419	14799	945	4171

In River (no mitigation)	Step 2		Step 2		
	Copper	Zinc			
	RST24				
Allowable Exceedances/year	2	2			
No. of exceedances/year	0	0	Velocity	0.84	m/s Tier 1 is used for the calculation
No. of exceedances/worst year	0	0			
No. of exceedances/summer	0	0	DI	45.66	
No. of exceedances/worst summer	0	0	% settlement needed	0	%
	RST8				
Allowable Exceedances/year	1	1			
No. of exceedances/year	0	0			
No. of exceedances/worst year	0	0			
No. of exceedances/summer	0	0			
No. of exceedances/worst summer	0	0			
Annual average concentration (ug/l)	0.10	0.29			
	(ug/l)	(ug/l)			
Thresholds RST24	21	88			
Thresholds RST8	42	120			
Event Statistics Mean	0.26	0.78			
90%ile	0.62	1.72			
95%ile	1.27	3.53			
99%ile	3.81	11.07			

Outfall 4 (no SuDS), user parameters – Tier 2

User parameters							
Location Details							
Road Number	A737		**Assessment type**	Non-cumulative assessment (single outfall)			
HA Area/DBFO number	N/A						
OS grid reference of assessment point (m)	**Easting**	234284	**Receiving watercourse**	Unnamed Ditch			
	Northing	652985	**EA receiving water Detailed River Network ID**	N/A			
OS grid reference of outfall structure (m)	**Easting**	234284	**Assessor and affiliation**	Malcolm Bryson, Amey			
	Northing	652985	**Date of assessment**	19/01/2016			
Outfall number	4 - Manrahead Basin		**Version of assessment**	2			
List of outfalls in cumulative assessment							
Notes							

Parameter	Units	Default Value	Value used	Notes (Enter notes in the left-hand cells only)
Runoff Risk Assessments				
AADT	vpd	>10,000 and <50,000	***>10,000 and <50,000***	
Climatic Region	-	Warm Dry	***Colder Wet***	
Rainfall Site	-	Ashford (SAAR 710mm)	***Paisley (SAAR 1205.3mm)***	
95%ile River flow	m3/s	0	***0.005***	
Baseflow Index	-	0.5	***0.5***	
Impermeable road area drained	ha	1	***1.63392***	
Permeable area draining to outfall	ha	1	***8.9788***	
Is the discharge in or within 1 km upstream of a protected site for conservation?	-	No	***No***	
Is there a downstream structure, lake, pond or canal that reduces the velocity within 100m of the point of discharge?	-	No	***No***	
Hardness	-	Low = <50mg CaCO3/l	***Low = <50mg CaCO3/l***	
Use Tier 1	-	TRUE	***FALSE***	
Use Tier 2	-	FALSE	***TRUE***	
Tier 1 Estimated river width at Q95	0	5	***1.6***	
Tier2 Bed width	m	3	***1.02***	
Tier2 Side slope	m/m	0.5	***1***	
Tier2 Long slope	m/m	0.0001	***0.019***	
Tier2 Mannings' n	-	0.07	***0.07***	
Existing treatment for solubles	%	0	***0***	***description for existing measures***
Existing attenuation -restricted discharge rate	l/s	Unlimited	***Unlimited***	
Existing settlement of sediments	%	0	***0***	
Proposed treatment for solubles	%	0	***0***	***description for proposed measures***
Proposed attenuation -restricted discharge rate	l/s	Unlimited	***Unlimited***	
Proposed settlement of sediments	%	0	***0***	

Outfall 4 (no SuDS), results – Tier 2

In Runoff

Step 1

	Copper	Zinc
RST24		
Allowable Exceedances/year	1	1
No. of exceedances/year	69.50	57.20
No. of exceedances/worst year	78	67
RST6		
Allowable Exceedances/year	1	1
No. of exceedances/year	19.30	22.60
No. of exceedances/worst year	32	31
	(ug/l)	(ug/l)
Thresholds RST24	21	80
Thresholds RST6	42	120
Event Statistics Mean	24.00	67.53
90%ile	45.95	144.85
95%ile	57.54	191.09
99%ile	90.93	346.16

Step 1

	Copper	Zinc	Cadmium	Total PAH	Pyrene	Fluoranthene	Anthracene	Phenanthrene
				Toxicity Threshold				
Allowable Exceedances/year	1	1	1	1	1	1	1	1
No. of exceedances/year	88.20	195.00	2.20	49.20	113.20	49.20	23.40	92.80
No. of exceedances/worst year	101	138	4	64	127	64	36	106
	(mg/kg)	(mg/kg)	(mg/kg)	(ug/kg)	(ug/kg)	(ug/kg)	(ug/kg)	(ug/kg)
Toxicity Threshold	197	315	3.5	16779	875	2356	245	515
Event Statistics Mean	345	1189	1	16007	2369	2657	170	749
90%ile	760	2738	2	33481	6138	5890	376	1641
95%ile	999	3684	2	70795	12247	11752	750	3313
99%ile	1442	6003	4	89125	15479	14795	945	4171

In River (no mitigation)

Step 2

	Copper	Zinc
RST24		
Allowable Exceedances/year	2	2
No. of exceedances/year	0	0.4
No. of exceedances/worst year	0	1
No. of exceedances/summer	0	0.2
No. of exceedances/worst summer	0	1
RST6		
Allowable Exceedances/year	1	1
No. of exceedances/year	0	0
No. of exceedances/worst year	0	0
No. of exceedances/summer	0	0
No. of exceedances/worst summer	0	0
Annual average concentration (ug/l)	0.29	0.89
	(ug/l)	(ug/l)
Thresholds RST24	21	80
Thresholds RST6	42	120
Event Statistics Mean	0.73	2.18
90%ile	1.88	5.32
95%ile	3.45	10.01
99%ile	8.61	26.26

Step 2

Velocity 0.59 m/s Tier 2 is used for the calculation

DI -

% settlement needed - %

Outfall 1 (with SuDS), user parameters

User parameters								
Location Details								
Road Number	A737		**Assessment type**		Non-cumulative assessment (single outfall)			
HA Area/DBFO number	N/A							
OS grid reference of assessment point (m)	**Easting**	235366	**Receiving watercourse**		Unnamed Culverted Watercourse			
	Northing	654084	**EA receiving water Detailed River Network ID**		N/A			
OS grid reference of outfall structure (m)	**Easting**	235366	**Assessor and affiliation**		Malcolm Bryson, Amey			
	Northing	654084	**Date of assessment**		19/01/2016			
Outfall number	1 - North Basin		**Version of assessment**		2			
List of outfalls in cumulative assessment								
Notes								

Parameter	Units	Default Value	Value used	Notes (Enter notes in the left-hand cells only)
Runoff Risk Assessments				
AADT	vpd	>10,000 and <50,000	***>10,000 and <50,000***	
Climatic Region	-	Warm Dry	***Colder Wet***	
Rainfall Site	-	Ashford (SAAR 710mm)	***Paisley (SAAR 1205.3mm)***	
95%ile River flow	m3/s	0	***0.005***	
Baseflow Index	-	0.5	***0.5***	
Impermeable road area drained	ha	1	***0.644364***	
Permeable area draining to outfall	ha	1	***2.1402***	
Is the discharge in or within 1 km upstream of a protected site for conservation?	-	No	***No***	
Is there a downstream structure, lake, pond or canal that reduces the velocity within 100m of the point of discharge?	-	No	***No***	
Hardness	-	Low = <50mg CaCO3/l	***Low = <50mg CaCO3/l***	
Use Tier 1	-	TRUE	***TRUE***	
Use Tier 2	-	FALSE	***FALSE***	
Tier 1 Estimated river width at Q95	0	5	***0.6***	
Tier2 Bed width	m	3	***1.02***	
Tier2 Side slope	m/m	0.5	***1***	
Tier2 Long slope	m/m	0.0001	***0.019***	
Tier2 Mannings' n	-	0.07	***0.07***	
Existing treatment for solubles	%	0	***0***	***description for existing measures***
Existing attenuation -restricted discharge rate	l/s	Unlimited	***Unlimited***	
Existing settlement of sediments	%	0	***0***	
Proposed treatment for solubles	%	0	***43***	***description for proposed measures***
Proposed attenuation -restricted discharge rate	l/s	Unlimited	***Unlimited***	
Proposed settlement of sediments	%	0	***15***	
Spillage Risk Assessments				

Outfall1 (with SuDS), results

In River (with mitigation)	Step 3					
		Copper	Zinc			
		RST24				
Allowable Exceedances/year		2	2			
No. of exceedances/year		**0.00**	**0.00**			
No. of exceedances/worst year		0	0			
No. of exceedances/summer		0	0	DI	16.11	
No. of exceedances/worst summer		0	0			
		RST6				
Allowable Exceedances/year		1	1			
No. of exceedances/year		**0.00**	**0.00**			
No. of exceedances/worst year		0	0			
No. of exceedances/summer		0	0			
No. of exceedances/worst summer		0	0			
Annual average concentration (ug/l)		0.08	0.23			
		(ug/l)	*(ug/l)*			
Thresholds hresholds	***RST24***	21	60			
Thresholds	***RST6***	42	120			
Event Statistics Mean		0.21	0.62			
90%ile		0.49	1.37			
95%ile		1.01	2.81			
99%ile		3.01	8.77			

Outfall 2 (with SuDS), user parameters

User parameters							
Location Details							
Road Number	A737		**Assessment type**	Non-cumulative assessment (single outfall)			
HA Area/DBFO number	N/A						
OS grid reference of assessment point (m)	**Easting**	235219	**Receiving watercourse**	Unnamed Culverted Watercourse			
	Northing	653631	**EA receiving water Detailed River Network ID**	N/A			
OS grid reference of outfall structure (m)	**Easting**	235219	**Assessor and affiliation**	Malcolm Bryson, Amey			
	Northing	653631	**Date of assessment**	19/01/2016			
Outfall number	2 - Mid-section basin		**Version of assessment**	2			
List of outfalls in cumulative assessment							
Notes							

Parameter	Units	Default Value	Value used	Notes (Enter notes in the left-hand cells only)
Runoff Risk Assessments				
AADT	vpd	>10,000 and <50,000	***>10,000 and <50,000***	
Climatic Region	-	Warm Dry	***Colder Wet***	
Rainfall Site	-	Ashford (SAAR 710mm)	***Paisley (SAAR 1205.3mm)***	
95%ile River flow	m3/s	0	***0.005***	
Baseflow Index	-	0.5	***0.5***	
Impermeable road area drained	ha	1	***1.58527***	
Permeable area draining to outfall	ha	1	***7.1351***	
Is the discharge in or within 1 km upstream of a protected site for conservation?	-	No	***No***	
Is there a downstream structure, lake, pond or canal that reduces the velocity within 100m of the point of discharge?	-	No	***No***	
Hardness	-	Low = <50mg CaCO3/l	***Low = <50mg CaCO3/l***	
Use Tier 1	-	TRUE	***TRUE***	
Use Tier 2	-	FALSE	***FALSE***	
Tier 1 Estimated river width at Q95	0	5	***0.6***	
Tier2 Bed width	m	3	***1.02***	
Tier2 Side slope	m/m	0.5	***1***	
Tier2 Long slope	m/m	0.0001	***0.019***	
Tier2 Mannings' n	-	0.07	***0.07***	
Existing treatment for solubles	%	0	***0***	***description for existing measures***
Existing attenuation -restricted discharge rate	l/s	Unlimited	***Unlimited***	
Existing settlement of sediments	%	0	***0***	
Proposed treatment for solubles	%	0	***43***	***description for proposed measures***
Proposed attenuation -restricted discharge rate	l/s	Unlimited	***Unlimited***	
Proposed settlement of sediments	%	0	***15***	

Outfall 2 (with SuDS), results

In River (with mitigation)	Step 3					
		Copper	Zinc			
		RST24				
Allowable Exceedances/year		2	2			
No. of exceedances/year		**0.00**	**0.10**			
No. of exceedances/worst year		0	1			
No. of exceedances/summer		0	0	DI	39.62	
No. of exceedances/worst summer		0	0			
		RST6				
Allowable Exceedances/year		1	1			
No. of exceedances/year		**0.00**	**0.00**			
No. of exceedances/worst year		0	0			
No. of exceedances/summer		0	0			
No. of exceedances/worst summer		0	0			
Annual average concentration (ug/l)		0.16	0.50			
		(ug/l)	*(ug/l)*			
Thresholds hresholds	***RST24***	21	60			
Thresholds	***RST6***	42	120			
Event Statistics Mean		0.42	1.24			
90%ile		1.06	3.03			
95%ile		1.98	5.71			
99%ile		4.98	15.24			

Outfall 3 (with SuDS), user parameters

User parameters								
Location Details								
Road Number	A737		**Assessment type**		Non-cumulative assessment (single outfall)			
HA Area/DBFO number	N/A							
OS grid reference of assessment point (m)	**Easting**	235196	**Receiving watercourse**		Unnamed Ditch			
	Northing	653188	**EA receiving water Detailed River Network ID**		N/A			
OS grid reference of outfall structure (m)	**Easting**	235196	**Assessor and affiliation**		Malcolm Bryson, Amey			
	Northing	653188	**Date of assessment**		19/01/2016			
Outfall number	3 - Barrmill Basin		**Version of assessment**		2			
List of outfalls in cumulative assessment								
Notes								

Parameter	Units	Default Value	Value used	Notes (Enter notes in the left-hand cells only)
Runoff Risk Assessments				
AADT	vpd	>10,000 and <50,000	***>10,000 and <50,000***	
Climatic Region	-	Warm Dry	***Colder Wet***	
Rainfall Site	-	Ashford (SAAR 710mm)	***Paisley (SAAR 1205.3mm)***	
95%ile River flow	m3/s	0	***0.005***	
Baseflow Index	-	0.5	***0.5***	
Impermeable road area drained	ha	1	***0.459***	
Permeable area draining to outfall	ha	1	***2.8131***	
Is the discharge in or within 1 km upstream of a protected site for conservation?	-	No	***No***	
Is there a downstream structure, lake, pond or canal that reduces the velocity within 100m of the point of discharge?	-	No	***No***	
Hardness	-	Low = <50mg CaCO3/l	***Low = <50mg CaCO3/l***	
Use Tier 1	-	TRUE	***TRUE***	
Use Tier 2	-	FALSE	***FALSE***	
Tier 1 Estimated river width at Q95	0	5	***1.1***	
Tier2 Bed width	m	3	***1.02***	
Tier2 Side slope	m/m	0.5	***1***	
Tier2 Long slope	m/m	0.0001	***0.019***	
Tier2 Mannings' n	-	0.07	***0.07***	
Existing treatment for solubles	%	0	***0***	***description for existing measures***
Existing attenuation -restricted discharge rate	l/s	Unlimited	***Unlimited***	
Existing settlement of sediments	%	0	***0***	
Proposed treatment for solubles	%	0	***43***	***description for proposed measures***
Proposed attenuation -restricted discharge rate	l/s	Unlimited	***Unlimited***	
Proposed settlement of sediments	%	0	***15***	

Outfall 3 (with SuDS), results

In River (with mitigation)	Step 3		
		Copper	Zinc
		RST24	
Allowable Exceedances/year		2	2
No. of exceedances/year		**0.00**	**0.00**
No. of exceedances/worst year		0	0
No. of exceedances/summer		0	0
No. of exceedances/worst summer		0	0
		RST6	
Allowable Exceedances/year		1	1
No. of exceedances/year		**0.00**	**0.00**
No. of exceedances/worst year		0	0
No. of exceedances/summer		0	0
No. of exceedances/worst summer		0	0
Annual average concentration (ug/l)		0.05	0.17
		(ug/l)	*(ug/l)*
Thresholds nresholds	***RST24***	21	60
Thresholds	***RST6***	42	120
Event Statistics Mean		0.15	0.45
90%ile		0.35	0.98
95%ile		0.72	2.01
99%ile		2.17	6.31

DI	38.81

Outfall 4 (with SuDS), user parameters – Tier 2

User parameters							
Location Details							
Road Number	A737		**Assessment type**	Non-cumulative assessment (single outfall)			
HA Area/DBFO number	N/A						
OS grid reference of assessment point (m)	**Easting**	234284	**Receiving watercourse**	Unnamed Ditch			
	Northing	652985	**EA receiving water Detailed River Network ID**	N/A			
OS grid reference of outfall structure (m)	**Easting**	234284	**Assessor and affiliation**	Malcolm Bryson, Amey			
	Northing	652985	**Date of assessment**	19/01/2016			
Outfall number	4 - Manrahead Basin		**Version of assessment**	2			
List of outfalls in cumulative assessment							
Notes							

Parameter	Units	Default Value	Value used	Notes (Enter notes in the left-hand cells only)
Runoff Risk Assessments				
AADT	vpd	>10,000 and <50,000	***>10,000 and <50,000***	
Climatic Region	-	Warm Dry	***Colder Wet***	
Rainfall Site	-	Ashford (SAAR 710mm)	***Paisley (SAAR 1205.3mm)***	
95%ile River flow	m3/s	0	***0.005***	
Baseflow Index	-	0.5	***0.5***	
Impermeable road area drained	ha	1	***1.63392***	
Permeable area draining to outfall	ha	1	***8.9788***	
Is the discharge in or within 1 km upstream of a protected site for conservation?	-	No	***No***	
Is there a downstream structure, lake, pond or canal that reduces the velocity within 100m of the point of discharge?	-	No	***No***	
Hardness	-	Low = <50mg CaCO3/l	***Low = <50mg CaCO3/l***	
Use Tier 1	-	TRUE	***FALSE***	
Use Tier 2	-	FALSE	***TRUE***	
Tier 1 Estimated river width at Q95	0	5	***1.6***	
Tier2 Bed width	m	3	***1.02***	
Tier2 Side slope	m/m	0.5	***1***	
Tier2 Long slope	m/m	0.0001	***0.019***	
Tier2 Mannings' n	-	0.07	***0.07***	
Existing treatment for solubles	%	0	***0***	***description for existing measures***
Existing attenuation -restricted discharge rate	l/s	Unlimited	***Unlimited***	
Existing settlement of sediments	%	0	***0***	
Proposed treatment for solubles	%	0	***43***	***description for proposed measures***
Proposed attenuation -restricted discharge rate	l/s	Unlimited	***Unlimited***	
Proposed settlement of sediments	%	0	***15***	

Outfall 4 (with SuDS), results – Tier 2

In River (with mitigation)	Step 3		
		Copper	Zinc
		RST24	
Allowable Exceedances/year		2	2
No. of exceedances/year		**0.00**	**0.10**
No. of exceedances/worst year		0	1
No. of exceedances/summer		0	0
No. of exceedances/worst summer		0	0
		RST6	
Allowable Exceedances/year		1	1
No. of exceedances/year		**0.00**	**0.00**
No. of exceedances/worst year		0	0
No. of exceedances/summer		0	0
No. of exceedances/worst summer		0	0
Annual average concentration (ug/l)		0.16	0.51
		(ug/l)	*(ug/l)*
Thresholds hresholds	***RST24***	21	60
Thresholds	***RST6***	42	120
Event Statistics Mean		0.42	1.24
90%ile		1.07	3.03
95%ile		1.97	5.71
99%ile		4.91	14.97

DI	-

Spillage risk to Surface Water: 11/05/2016

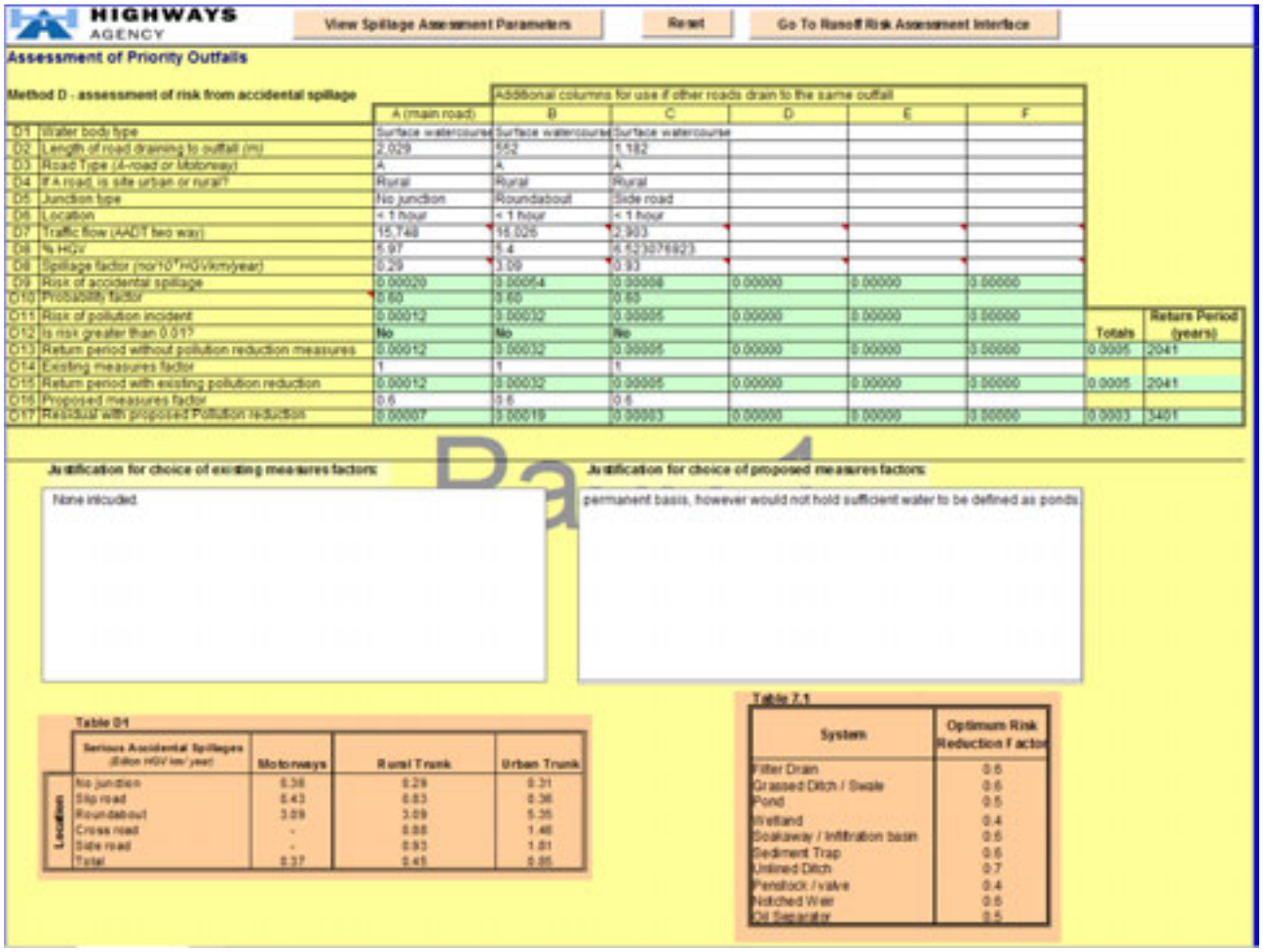

HIGHWAYS AGENCY

View Spillage Assessment Parameters | Reset | Go To Runoff Risk Assessment Interface

Assessment of Priority Outfalls

Method D - assessment of risk from accideental spillage

		A (main road)	Additional columns for use if other roads drain to the same outfall: B	C	D	E	F	Totals	Return Period (years)
D1	Water body type	Surface watercourse	Surface watercourse	Surface watercourse					
D2	Length of road draining to outfall (m)	2,029	552	1,182					
D3	Road Type (A-road or Motorway)	A	A	A					
D4	If A road, is site urban or rural?	Rural	Rural	Rural					
D5	Junction type	No junction	Roundabout	Side road					
D6	Location	< 1 hour	< 1 hour	< 1 hour					
D7	Traffic flow (AADT two way)	15,748	15,026	2,903					
D8	% HGV	5.97	1.4	6.623376623					
D8	Spillage factor (no/10⁸HGVkm/year)	0.29	3.09	0.93					
D9	Risk of accidental spillage	0.00020	0.00054	0.00008	0.00000	0.00000	0.00000		
D10	Probability factor	0.60	0.60	0.60					
D11	Risk of pollution incident	0.00012	0.00032	0.00005	0.00000	0.00000	0.00000		
D12	Is risk greater than 0.01?	No	No	No					
D13	Return period without pollution reduction measures	0.00012	0.00032	0.00005	0.00000	0.00000	0.00000	0.0005	2041
D14	Existing measures factor	1	1	1					
D15	Return period with existing pollution reduction	0.00012	0.00032	0.00005	0.00000	0.00000	0.00000	0.0005	2041
D16	Proposed measures factor	0.6	0.6	0.6					
D17	Residual with proposed Pollution reduction	0.00007	0.00019	0.00003	0.00000	0.00000	0.00000	0.0003	3401

Justification for choice of existing measures factors:

None inlcuded.

Justification for choice of proposed measures factors:

permanent basis, however would not hold sufficient water to be defined as ponds.

Table D1

Serious Accidental Spillages (Billion HGV km/year)		Motorways	Rural Trunk	Urban Trunk
Location	No junction	0.38	0.29	0.31
	Slip road	0.43	0.83	0.36
	Roundabout	3.09	3.09	5.35
	Cross road	-	0.88	1.48
	Side road	-	0.93	1.81
	Total	0.37	0.45	0.85

Table 7.1

System	Optimum Risk Reduction Factor
Filter Drain	0.6
Grassed Ditch / Swale	0.6
Pond	0.5
Wetland	0.4
Soakaway / Infiltration basin	0.5
Sediment Trap	0.6
Lined Ditch	0.7
Penstock / valve	0.4
Notched Weir	0.6
Oil Separator	0.5

Spillage Risk to Groundwater: 11/05/2016

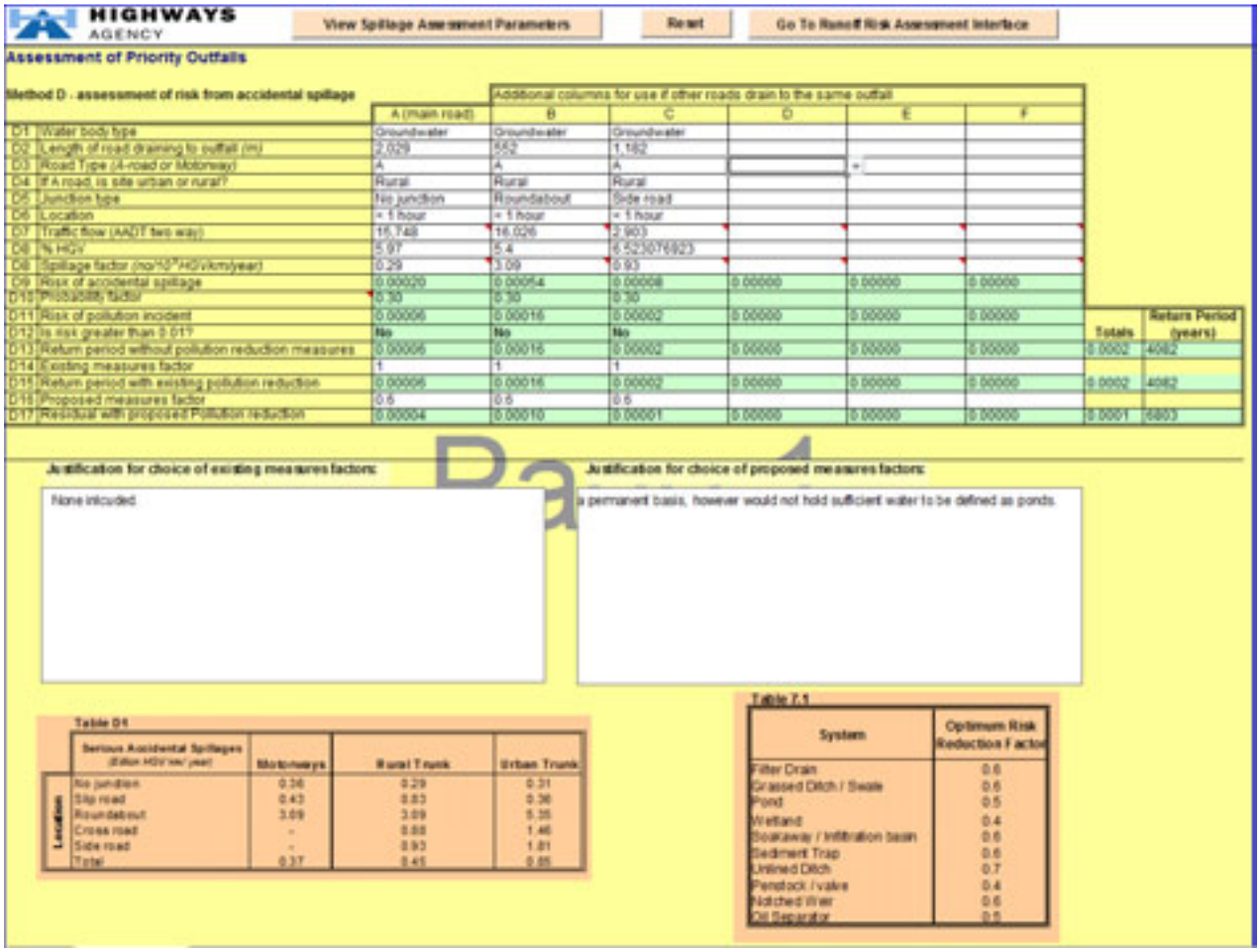

HIGHWAYS AGENCY

View Spillage Assessment Parameters | Reset | Go To Runoff Risk Assessment Interface

Assessment of Priority Outfalls

Method D - assessment of risk from accidental spillage

		A (main road)	B	C	D	E	F	Totals	Return Period (years)
D1	Water body type	Groundwater	Groundwater	Groundwater					
D2	Length of road draining to outfall (m)	2,029	582	1,182					
D3	Road Type (A-road or Motorway)	A	A	A					
D4	If A road, is site urban or rural?	Rural	Rural	Rural					
D5	Junction type	No junction	Roundabout	Side road					
D6	Location	< 1 hour	< 1 hour	< 1 hour					
D7	Traffic flow (AADT two way)	15,748	16,026	2,903					
D8	% HGV	5.97	5.4	6.523076923					
D8	Spillage factor (no/HGV*km/year)	0.29	3.09	0.93					
D9	Risk of accidental spillage	0.00020	0.00054	0.00008	0.00000	0.00000	0.00000		
D10	Proximity factor	0.30	0.30	0.30					
D11	Risk of pollution incident	0.00006	0.00016	0.00002	0.00000	0.00000	0.00000		
D12	Is risk greater than 0.01?	No	No	No				0.0002	4082
D13	Return period without pollution reduction measures	0.00006	0.00016	0.00002	0.00000	0.00000	0.00000		
D14	Existing measures factor	1	1	1					
D15	Return period with existing pollution reduction	0.00006	0.00016	0.00002	0.00000	0.00000	0.00000	0.0002	4082
D16	Proposed measures factor	0.6	0.6	0.6					
D17	Residual with proposed Pollution reduction	0.00004	0.00010	0.00001	0.00000	0.00000	0.00000	0.0001	6803

Justification for choice of existing measures factors:

None included

Justification for choice of proposed measures factors:

a permanent basis, however would not hold sufficient water to be defined as ponds

Table D1

Serious Accidental Spillages (Billion HGV km/ year)		Motorways	Rural Trunk	Urban Trunk
Location	No junction	0.16	0.29	0.31
	Slip road	0.43	0.83	0.36
	Roundabout	3.09	3.09	5.35
	Cross road	-	0.88	1.46
	Side road	-	0.93	1.81
	Total	0.37	0.41	0.85

Table 7.1

System	Optimum Risk Reduction Factor
Filter Drain	0.6
Grassed Ditch / Swale	0.6
Pond	0.5
Wetland	0.4
Soakaway / Infiltration basin	0.6
Sediment Trap	0.6
Unlined Ditch	0.7
Penstock / valve	0.4
Notched Weir	0.6
Oil Separator	0.5

Appendix 15.2 SuDS Specification Calculations

Client | Sheet No of
Project: A737 IMPROVEMENTS @ BEITH | Job No / | Date 11/1/16
Subject: ENVIRONMENTAL DRAINAGE ALS. | Calc by | Check by

Source/Ref: DM.R.B.

VOLUME 4 GEOTECHNICS AND DRAINAGE
SECTION 2 DRAINAGE PART 1 HA 103/06
VEGETATED DRAINAGE SYSTEMS FOR HIGHWAY RUNOFF.

*CHAPTER 3
↳ RUNOFF CONSTITUENTS & TREATMENT PROCESSES

- FROM TABLE 3.2 - INDICATIVE TREATMENT EFFICIENCIES OF DRAINAGE SYSTEMS.

N.B THERE IS CURRENTLY INSUFFICIENT DATA TO BE ABLE TO ASCRIBE PRECISE TREATMENT PERFORMANCES TO VEGETATED SYSTEMS UNDER UK CONDITIONS. THE DEGREE TO WHICH DRAINAGE SYSTEMS CAN REDUCE THE POLLUTION IN ROUTINE RUNOFF IS ILLUSTRATED IN TABLE 3.2, WHICH IS TAKEN FROM A STUDY CARRIED OUT BY WRC TO DETERMINE TREATMENT EFFICIENCIES OF A RANGE OF SYSTEMS. WHILST THE FINDINGS FROM THIS STUDY ARE INSTRUCTIVE THE SCOPE OF THE STUDY WAS LIMITED AND THE FIGURES ARE GIVEN TO INDICATE RATHER THAN PRESCRIBE THE RANGE OF TREATMENT EFFICIENCIES OF CERTAIN SYSTEMS.

FILTER DRAIN → METALS → 7% } INITIAL FORM OF TREATMENT.
PAHs → 52%
TSS → 38%

DRY BALANCING POND → METALS → 39% } SECOND FORM OF TREATMENT.
PAHs → 16%
TSS → -37%

*% REDUCTION : INLET TO OUTLET.

TOTAL SYSTEM TREATMENT → METALS → 43%
PAHs → 60%
TSS → 15%

*PAHs = HYDROCARBONS
TSS = SEDIMENT

*EXAMPLE: PAHs → 52% → 16%
→ 100 - 52 = 48 [redacted]
= 48 x 0.16 = 7.68
= 7.68 + 52 = 59.68 ≈ 60%

Service is our passion. People, our strength

PAH – HYDROCARBONS.

TSS – SEDIMENT

Expected Pollutant Removal Performance of Vegetated Systems

3.16 There is currently insufficient data to be able to ascribe precise treatment performances to vegetated systems under UK conditions. The degree to which drainage systems and a combination of systems can reduce the pollution in routine runoff is illustrated in Table 3.2, which is taken from a study carried out by WRc (ref. 10) to determine treatment efficiencies of a range of systems. The table highlights the performance efficiencies of individual components of a drainage system as well as overall system efficiency for 5 sites in England. It will be noted that in some instances a negative efficiency was recorded within a discrete component of the system. This indicates the potential for pollutants to remobilize within component systems as a result of high velocity flows entering a system. Whilst the findings from this study are instructive the scope of the study was limited and the figures are given to indicate rather than prescribe the range of treatment efficiencies of certain systems.

Table 3.2

Indicative Treatment Efficiencies of Drainage Systems

Road	Site/Treatment Devices		% Reduction: Inlet to Outlet		
			Initial Form of Treatment	Second Form of Treatment	Total System Treatment
A34	Bypass oil separator/surface flow wetland/wet balancing pond	Metals	15	11	24
		PAHs	-1	99	99
		TSS	37	73	83
A34	Filter Drain	Metals	7		7
		PAHs	52		52
		TSS	38		38
M4	Oil trap manhole/Sedimentation Tank	Metals	-7	41	30
		PAHs	-30	-26	
		TSS	-19	43	33
M40	Full retention oil separator/wet balancing pond	Metals	19	35	48
		PAHs	13	50	57
		TSS	-9	62	58
A417	Bypass oil separator/dry balancing pond	Metals	27	39	56
		PAHs	4	16	22
		TSS	56	-37	40

3.17 Systems can therefore only be rated in relative terms and have therefore been classified as having low, moderate or good performance, roughly corresponding to removal efficiency categories of <30%, 30 - 60% and >60%. Because performance figures will depend on how efficiency is calculated and on the duration and intensity of the rainfall event considered, the performance guidelines in Table 3.3 below apply to the relative removal from the runoff within vegetated systems that are designed for the control of runoff from rainfall events with short recurrence intervals (typically 6 months).

amey

INVESTORS
IN PEOPLE
Gold

INVESTORS
IN PEOPLE
Champion

Part of Ferrovial
ferrovial