


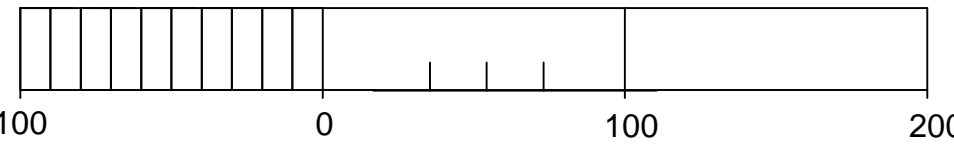
### THE A737/A738 TRUNK ROAD (IMPROVEMENTS AT BEITH) (TRUNKING AND DETRUNKING) ORDER 201[ ]



**LEGEND**


- New Trunk Road
- Existing Road ceasing to be Trunk Road
- Associated Road Improvements

Reproduced by permission of Ordnance Survey on behalf of HMSO. (c) Crown Copyright and database right 2016. All rights reserved. Ordnance Survey Licence Number: 1000046668



Scale 1:2500

Plan No. DO / 1



v12