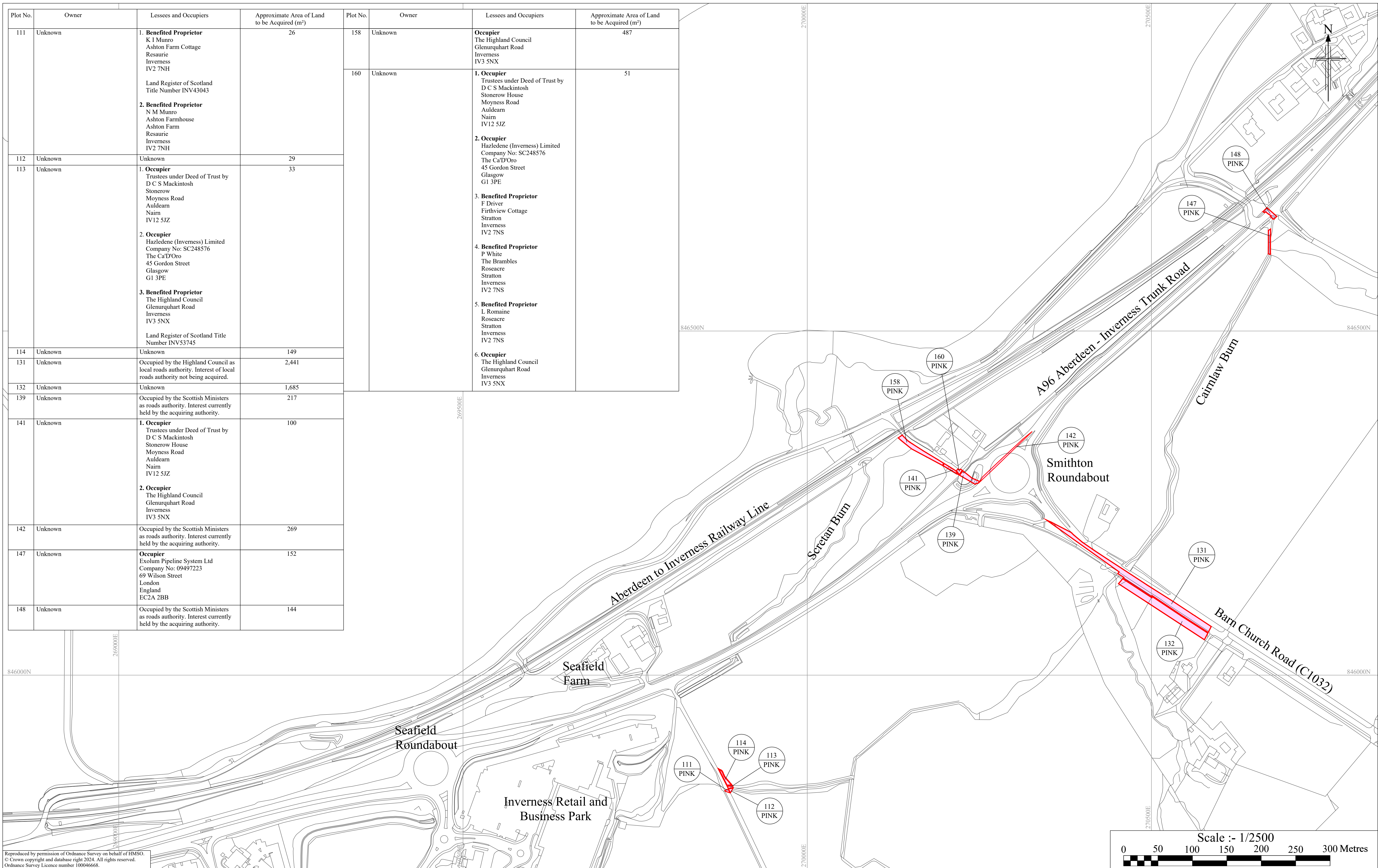


| Plot No. | Owner   | Lessees and Occupiers   | Approximate Area of Land to be Acquired (m <sup>2</sup> ) | Plot No. | Owner   | Lessees and Occupiers  | Approximate Area of Land to be Acquired (m <sup>2</sup> ) |
|----------|---------|---|---|----------|---------|--|---|
| 111      | Unknown | <b>1. Benefited Proprietor</b><br>K I Munro<br>Ashton Farm Cottage<br>Resaurie<br>Inverness<br>IV2 7NH<br><br>Land Register of Scotland<br>Title Number INV43043<br><br><b>2. Benefited Proprietor</b><br>N M Munro<br>Ashton Farmhouse<br>Ashton Farm<br>Resaurie<br>Inverness<br>IV2 7NH  | 26  | 158      | Unknown | <b>Occupier</b><br>The Highland Council<br>Glenurquhart Road<br>Inverness<br>IV3 5NX<br><br><b>1. Occupier</b><br>Trustees under Deed of Trust by<br>D C S Mackintosh<br>Stonerow House<br>Moyness Road<br>Auldearn<br>Nairn<br>IV12 5JZ<br><br><b>2. Occupier</b><br>Hazledene (Inverness) Limited<br>Company No: SC248576<br>The Ca'D'Oro<br>45 Gordon Street<br>Glasgow<br>G1 3PE<br><br><b>3. Benefited Proprietor</b><br>F Driver<br>Firthview Cottage<br>Stratton<br>Inverness<br>IV2 7NS<br><br><b>4. Benefited Proprietor</b><br>P White<br>The Brambles<br>Roseacre<br>Stratton<br>Inverness<br>IV2 7NS<br><br><b>5. Benefited Proprietor</b><br>L Romaine<br>Roseacre<br>Stratton<br>Inverness<br>IV2 7NS<br><br><b>6. Occupier</b><br>The Highland Council<br>Glenurquhart Road<br>Inverness<br>IV3 5NX | 487   |
| 112      | Unknown | Unknown   | 29  | 160      | Unknown | Unknown  | 51  |
| 113      | Unknown | <b>1. Occupier</b><br>Trustees under Deed of Trust by<br>D C S Mackintosh<br>Stonerow House<br>Moyness Road<br>Auldearn<br>Nairn<br>IV12 5JZ<br><br><b>2. Occupier</b><br>Hazledene (Inverness) Limited<br>Company No: SC248576<br>The Ca'D'Oro<br>45 Gordon Street<br>Glasgow<br>G1 3PE<br><br><b>3. Benefited Proprietor</b><br>The Highland Council<br>Glenurquhart Road<br>Inverness<br>IV3 5NX<br><br>Land Register of Scotland Title<br>Number INV53745 | 33  |          |         |  |   |
| 114      | Unknown | Unknown   | 149   |          |         |  |   |
| 131      | Unknown | Occupied by the Highland Council as local roads authority. Interest of local roads authority not being acquired.  | 2,441   |          |         |  |   |
| 132      | Unknown | Unknown   | 1,685   |          |         |  |   |
| 139      | Unknown | Occupied by the Scottish Ministers as roads authority. Interest currently held by the acquiring authority.  | 217   |          |         |  |   |
| 141      | Unknown | <b>1. Occupier</b><br>Trustees under Deed of Trust by<br>D C S Mackintosh<br>Stonerow House<br>Moyness Road<br>Auldearn<br>Nairn<br>IV12 5JZ<br><br><b>2. Occupier</b><br>The Highland Council<br>Glenurquhart Road<br>Inverness<br>IV3 5NX   | 100   |          |         |  |   |
| 142      | Unknown | Occupied by the Scottish Ministers as roads authority. Interest currently held by the acquiring authority.  | 269   |          |         |  |   |
| 147      | Unknown | <b>Occupier</b><br>Exolum Pipeline System Ltd<br>Company No: 09497223<br>69 Wilson Street<br>London<br>England<br>EC2A 2BB  | 152   |          |         |  |   |
| 148      | Unknown | Occupied by the Scottish Ministers as roads authority. Interest currently held by the acquiring authority.  | 144   |          |         |  |   |



Reproduced by permission of Ordnance Survey on behalf of HMSO.  
 © Crown copyright and database right 2024. All rights reserved.  
 Ordnance Survey Licence number 100046668.



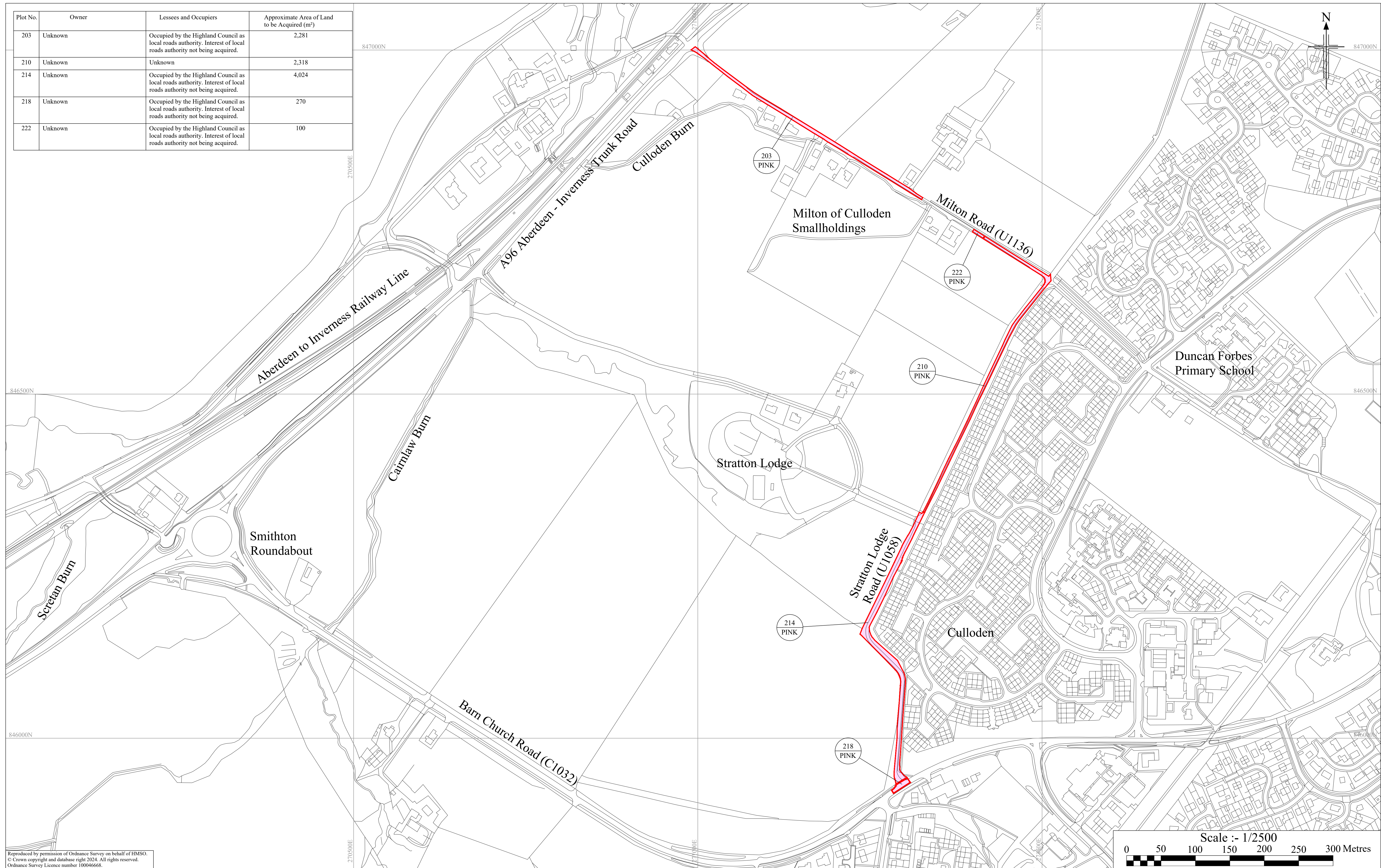
**KEY**  
PINK LAND TO BE ACQUIRED  
BLUE SERVITUDE RIGHT TO BE ACQUIRED

UNKNOWN  
 LAND INTEREST PLAN  
 PLAN NO: LIP/004  
 SHEET 1 OF 22

THE A96 TRUNK ROAD  
 (INVERNESS TO NAIRN (INCLUDING NAIRN BYPASS))  
 COMPULSORY PURCHASE ORDER 2024  
 LAND INTEREST PLAN



| Plot No. | Owner   | Lessees and Occupiers  | Approximate Area of Land to be Acquired (m <sup>2</sup> ) |
|----------|---------|--|---|
| 203      | Unknown | Occupied by the Highland Council as local roads authority. Interest of local roads authority not being acquired. | 2,281   |
| 210      | Unknown | Unknown  | 2,318   |
| 214      | Unknown | Occupied by the Highland Council as local roads authority. Interest of local roads authority not being acquired. | 4,024   |
| 218      | Unknown | Occupied by the Highland Council as local roads authority. Interest of local roads authority not being acquired. | 270   |
| 222      | Unknown | Occupied by the Highland Council as local roads authority. Interest of local roads authority not being acquired. | 100   |



Reproduced by permission of Ordnance Survey on behalf of HMSO.  
 © Crown copyright and database right 2024. All rights reserved.  
 Ordnance Survey Licence number 100046668.



Scottish Government  
 Riaghaltas na h-Alba  
 gov.scot

**KEY**

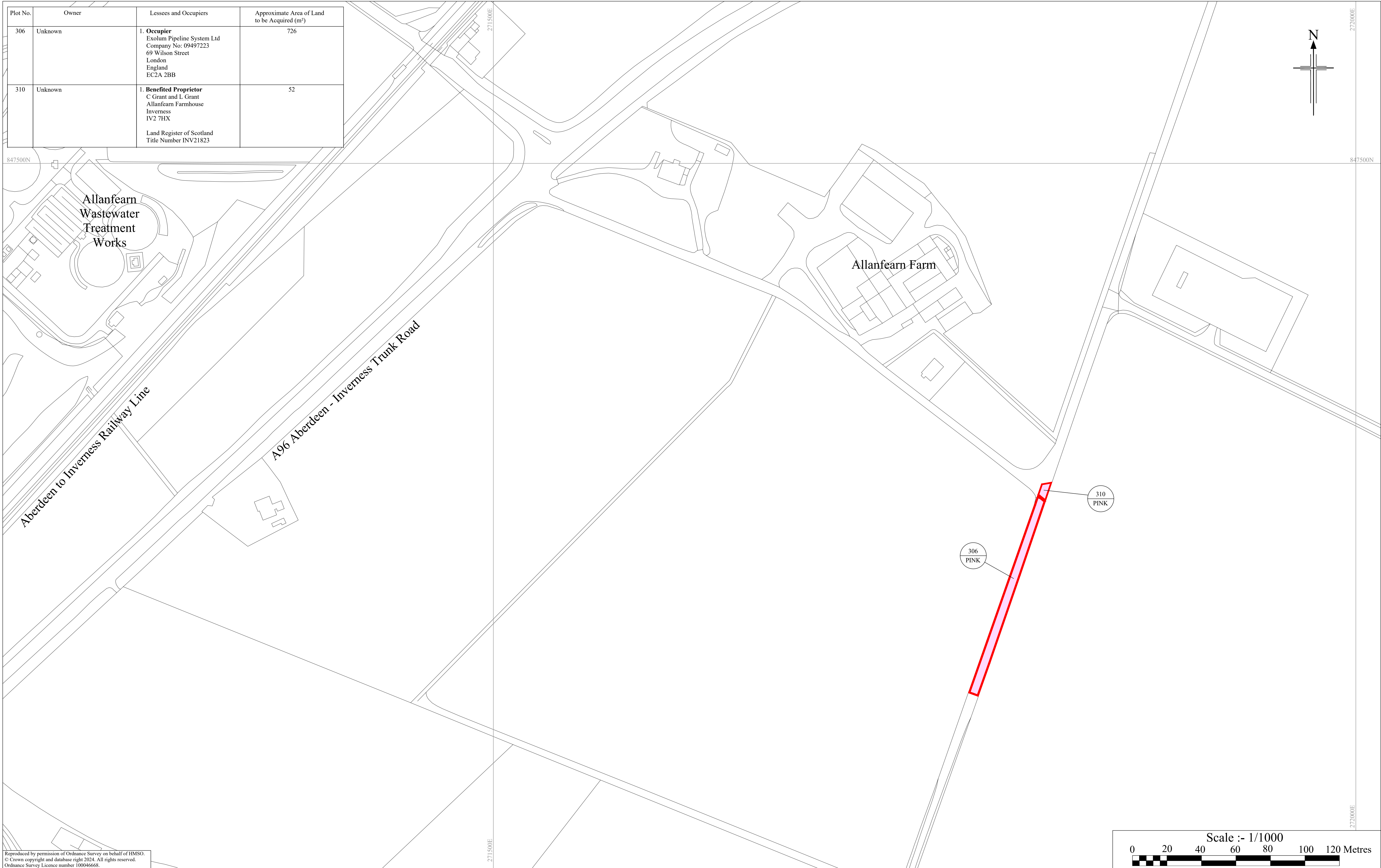
- PINK LAND TO BE ACQUIRED
- BLUE SERVITUDE RIGHT TO BE ACQUIRED

**UNKNOWN  
 LAND INTEREST PLAN  
 PLAN NO: LIP/004  
 SHEET 2 OF 22**

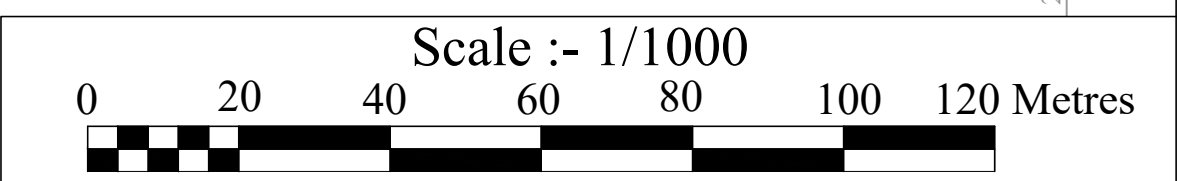
**THE A96 TRUNK ROAD  
 (INVERNESS TO NAIRN (INCLUDING NAIRN BYPASS))  
 COMPULSORY PURCHASE ORDER 2024  
 LAND INTEREST PLAN**



| Plot No. | Owner   | Lessees and Occupiers   | Approximate Area of Land to be Acquired (m <sup>2</sup> ) |
|----------|---------|---|---|
| 306      | Unknown | 1. <b>Occupier</b><br>Exolum Pipeline System Ltd<br>Company No: 09497223<br>69 Wilson Street<br>London<br>England<br>EC2A 2BB                                   | 726   |
| 310      | Unknown | 1. <b>Benefited Proprietor</b><br>C Grant and L Grant<br>Allanfearn Farmhouse<br>Inverness<br>IV2 7HX<br><br>Land Register of Scotland<br>Title Number INV21823 | 52  |



Reproduced by permission of Ordnance Survey on behalf of HMSO.  
© Crown copyright and database right 2024. All rights reserved.  
Ordnance Survey Licence number 100046668.



| KEY   |                                |
|---|--------------------------------|
| <span style="border: 1px solid pink; padding: 2px;">PINK</span> | LAND TO BE ACQUIRED            |
| <span style="border: 1px solid blue; padding: 2px;">BLUE</span> | SERVITUDE RIGHT TO BE ACQUIRED |

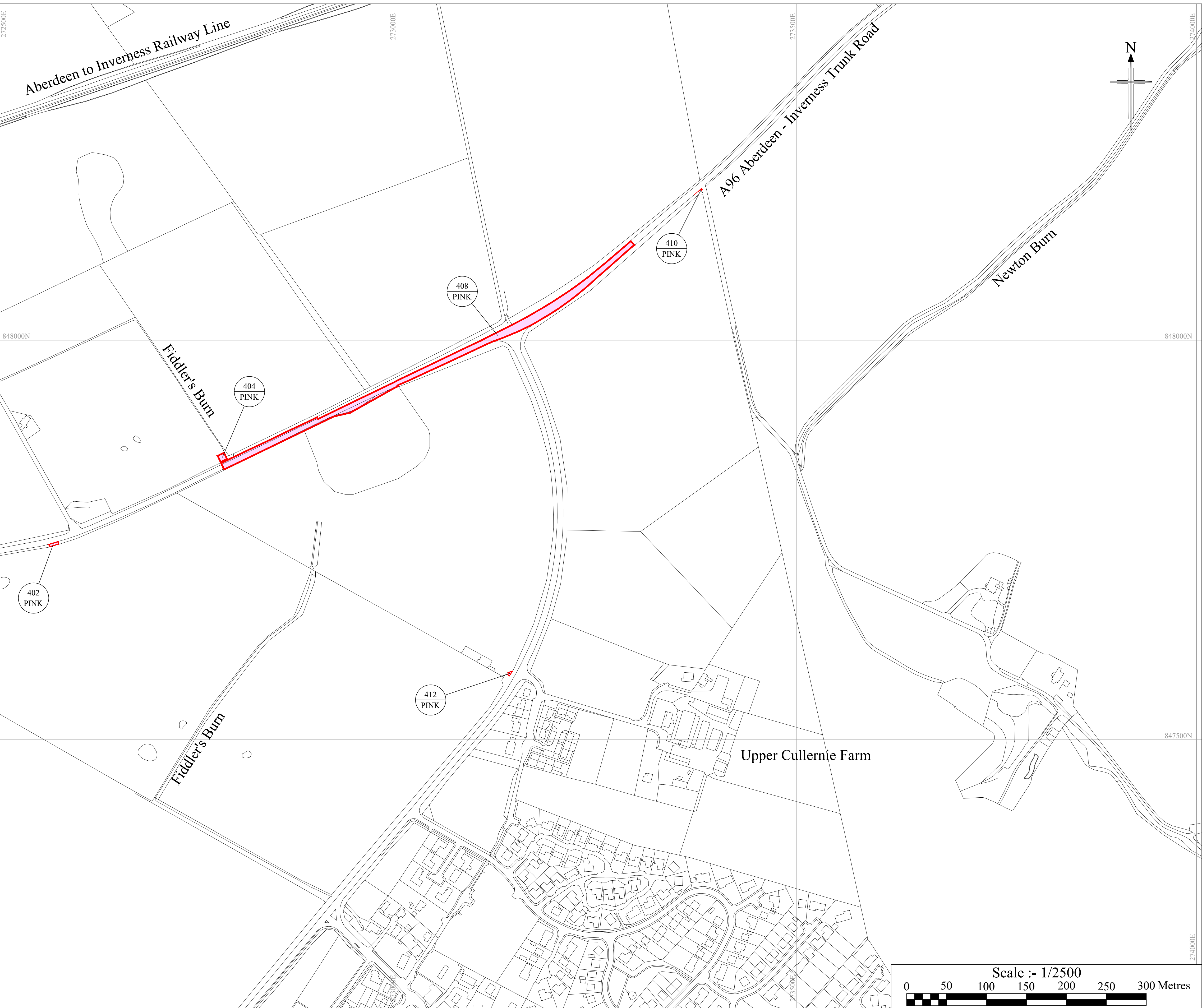
UNKNOWN  
LAND INTEREST PLAN  
PLAN NO: LIP/004  
SHEET 3 OF 22

THE A96 TRUNK ROAD  
(INVERNESS TO NAIRN (INCLUDING NAIRN BYPASS))  
COMPULSORY PURCHASE ORDER 2024  
LAND INTEREST PLAN

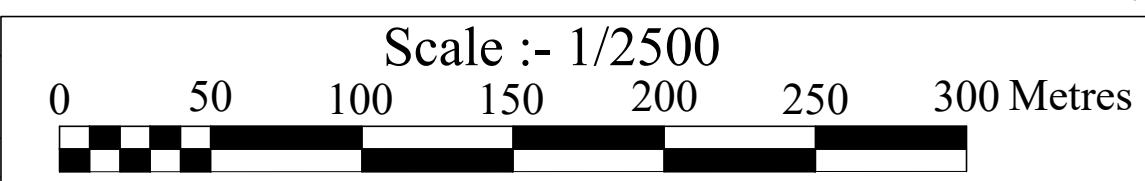




| Plot No. | Owner   | Lessees and Occupiers  | Approximate Area of Land to be Acquired (m <sup>2</sup> ) |
|----------|---------|--|---|
| 402      | Unknown | Occupied by the Scottish Ministers as roads authority. Interest currently held by the acquiring authority.   | 48  |
| 404      | Unknown | <p>1. <b>Tenant</b><br/>J Bruce<br/>Redhill Farm<br/>Allanfean<br/>Inverness<br/>IV2 7JA</p> <p>2. <b>Occupier</b><br/>W Mackintosh<br/>12 Bishops Court<br/>Bishophill Senior<br/>York<br/>YO1 6EU</p> <p>and</p> <p>A Mackintosh<br/>Westonbirt<br/>42 Slade Road<br/>Portishead<br/>Bristol<br/>BS20 6BW</p> <p>3. <b>Occupier</b><br/>R M Milne<br/>Richmond Quarter<br/>50/1 Silas Street<br/>East Fremantle<br/>6151<br/>Perth<br/>Western Australia</p> <p>and</p> <p>S P Paton<br/>73 Anderson Drive<br/>Aberdeen<br/>AB15 4UA</p> | 105   |
| 408      | Unknown | Occupied by the Scottish Ministers as roads authority. Interest currently held by the acquiring authority.   | 5,750   |
| 410      | Unknown | Occupied by the Scottish Ministers as roads authority. Interest currently held by the acquiring authority.   | 10  |
| 412      | Unknown | <b>Occupier</b><br>A J Shaw<br>Sky House<br>Upper Cullernie Farm<br>Inverness<br>IV2 7JU   | 20  |



Reproduced by permission of Ordnance Survey on behalf of HMSO.  
© Crown copyright and database right 2024. All rights reserved.  
Ordnance Survey Licence number 100046668.

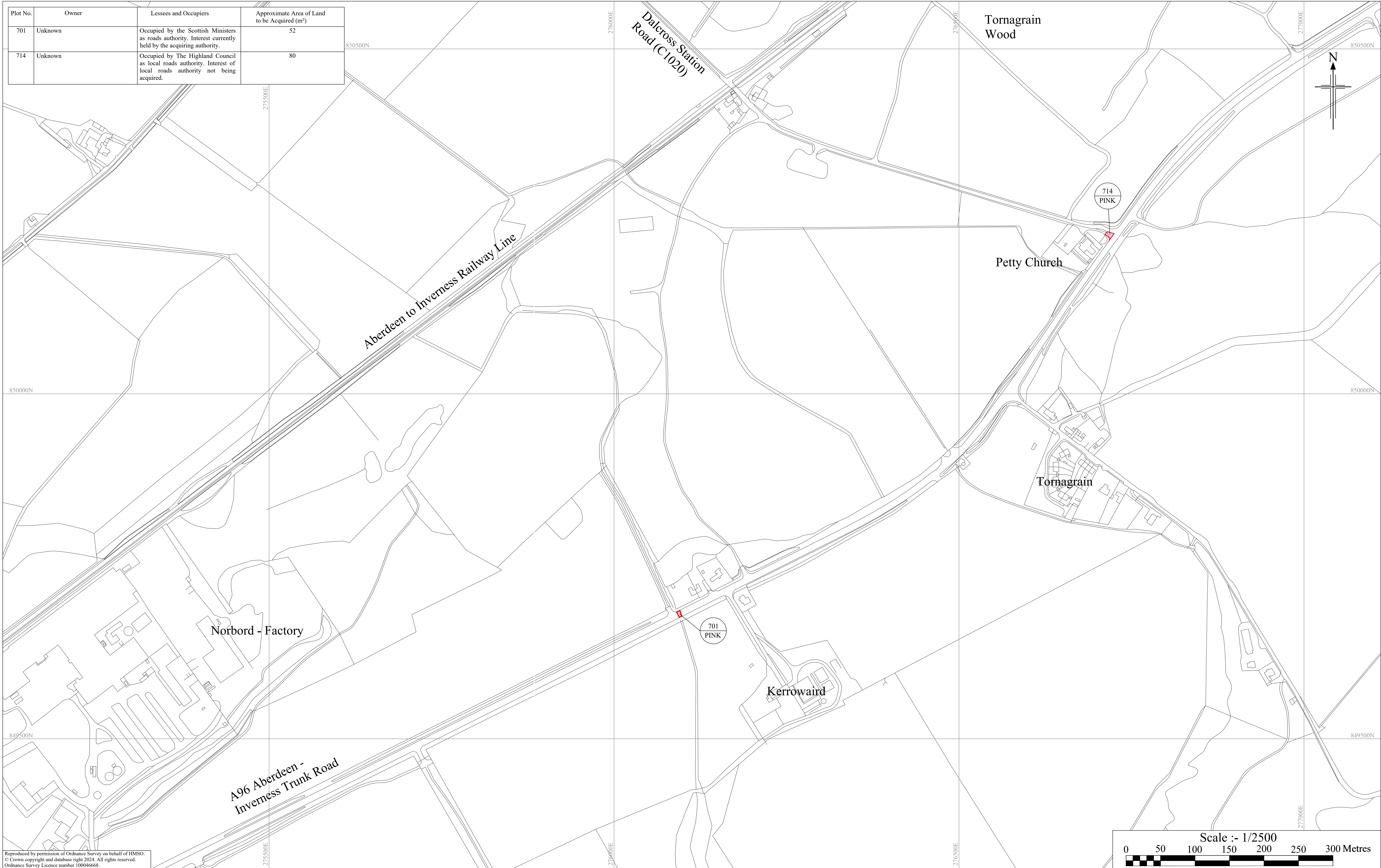


|  |  |   |
|--|--|---|
| <p><b>KEY</b></p> <p><span style="border: 1px solid pink; padding: 2px;">PINK</span> LAND TO BE ACQUIRED</p> <p><span style="border: 1px solid blue; padding: 2px;">BLUE</span> SERVITUDE RIGHT TO BE ACQUIRED</p> | <p><b>UNKNOWN</b><br/><b>LAND INTEREST PLAN</b><br/><b>PLAN NO: LIP/004</b><br/><b>SHEET 4 OF 22</b></p> | <p><b>THE A96 TRUNK ROAD</b><br/><b>(INVERNESS TO NAIRN (INCLUDING NAIRN BYPASS))</b><br/><b>COMPULSORY PURCHASE ORDER 2024</b><br/><b>LAND INTEREST PLAN</b></p> |
|--|--|---|

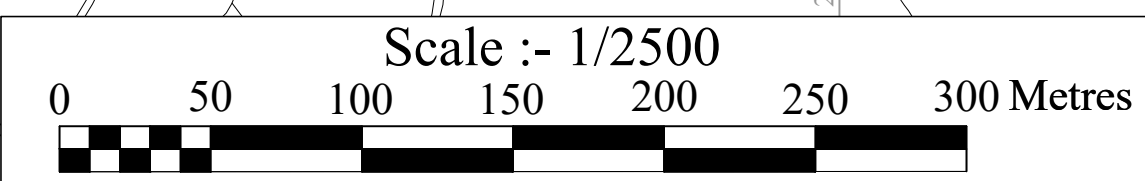




| Plot No. | Owner   | Lessees and Occupiers  | Approximate Area of Land to be Acquired (m <sup>2</sup> ) |
|----------|---------|--|---|
| 701      | Unknown | Occupied by the Scottish Ministers as roads authority. Interest currently held by the acquiring authority.       | 52  |
| 714      | Unknown | Occupied by The Highland Council as local roads authority. Interest of local roads authority not being acquired. | 80  |



Reproduced by permission of Ordnance Survey on behalf of HMSO.  
 © Crown copyright and database right 2024. All rights reserved.  
 Ordnance Survey Licence number 100046668.



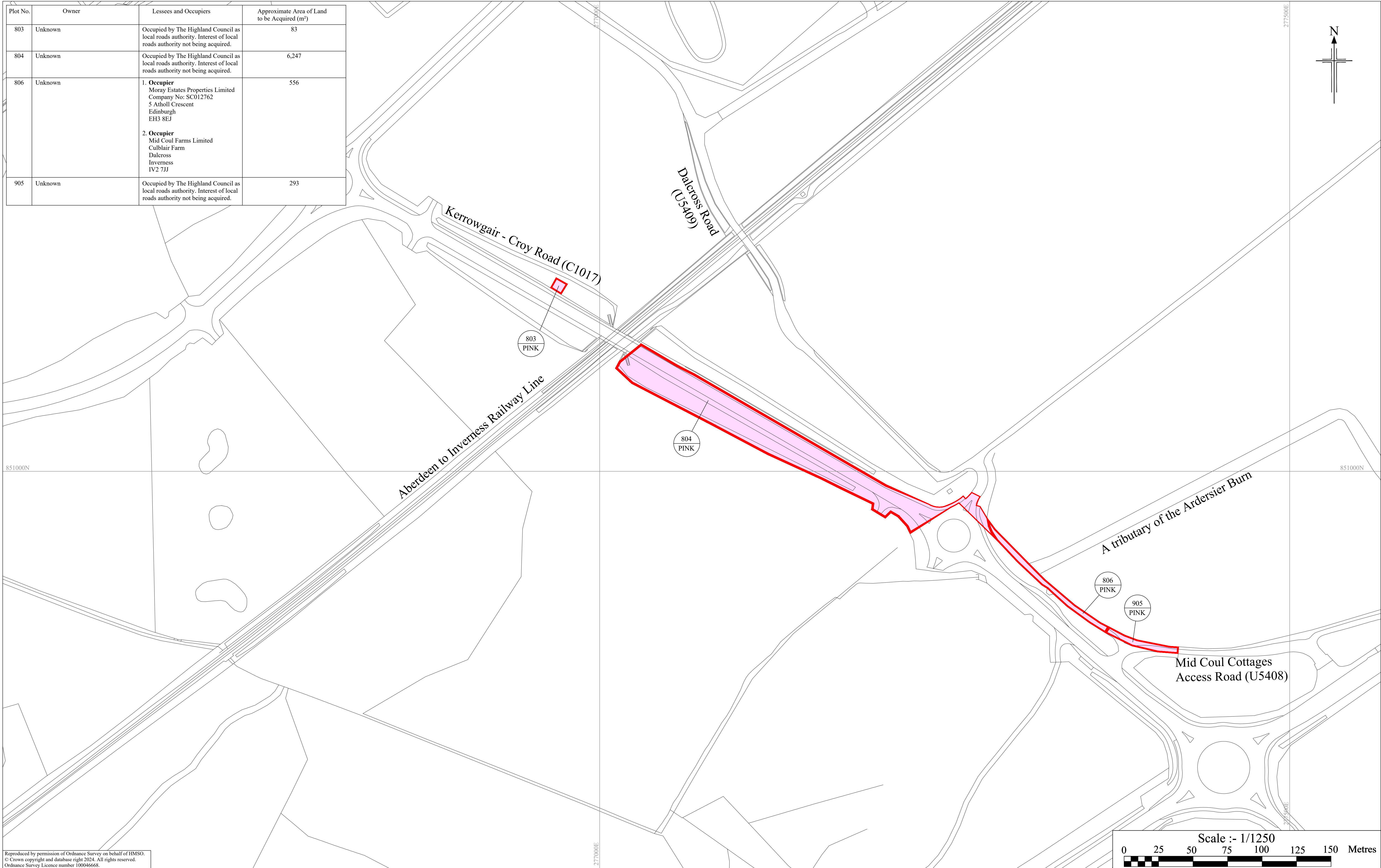
**KEY**  
PINK LAND TO BE ACQUIRED  
BLUE SERVITUDE RIGHT TO BE ACQUIRED

**UNKNOWN  
 LAND INTEREST PLAN  
 PLAN NO: LIP/004  
 SHEET 5 OF 22**

**THE A96 TRUNK ROAD  
 (INVERNESS TO NAIRN (INCLUDING NAIRN BYPASS))  
 COMPULSORY PURCHASE ORDER 2024  
 LAND INTEREST PLAN**



| Plot No. | Owner   | Lessees and Occupiers   | Approximate Area of Land to be Acquired (m <sup>2</sup> ) |
|----------|---------|---|---|
| 803      | Unknown | Occupied by The Highland Council as local roads authority. Interest of local roads authority not being acquired.  | 83  |
| 804      | Unknown | Occupied by The Highland Council as local roads authority. Interest of local roads authority not being acquired.  | 6,247   |
| 806      | Unknown | <p>1. <b>Occupier</b><br/>Moray Estates Properties Limited<br/>Company No: SC012762<br/>5 Atholl Crescent<br/>Edinburgh<br/>EH3 8EJ</p> <p>2. <b>Occupier</b><br/>Mid Coul Farms Limited<br/>Culblair Farm<br/>Dalcross<br/>Inverness<br/>IV2 7JJ</p> | 556   |
| 905      | Unknown | Occupied by The Highland Council as local roads authority. Interest of local roads authority not being acquired.  | 293   |



Reproduced by permission of Ordnance Survey on behalf of HMSO.  
© Crown copyright and database right 2024. All rights reserved.  
Ordnance Survey Licence number 100046668.

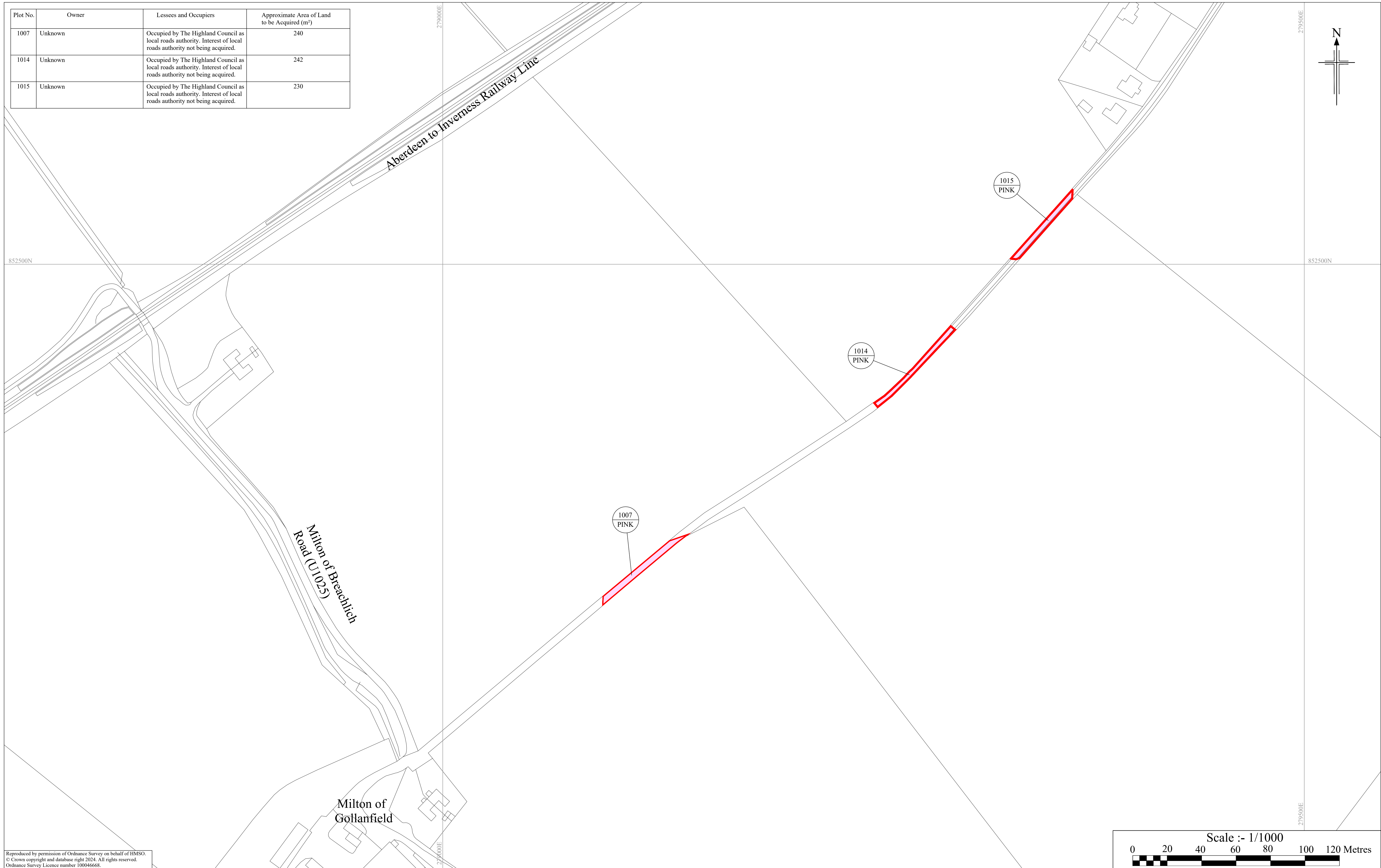
| KEY   |                                |
|---|--------------------------------|
| <span style="border: 1px solid pink; padding: 2px;">PINK</span> | LAND TO BE ACQUIRED            |
| <span style="border: 1px solid blue; padding: 2px;">BLUE</span> | SERVITUDE RIGHT TO BE ACQUIRED |

**UNKNOWN**  
**LAND INTEREST PLAN**  
**PLAN NO: LIP/004**  
**SHEET 6 OF 22**

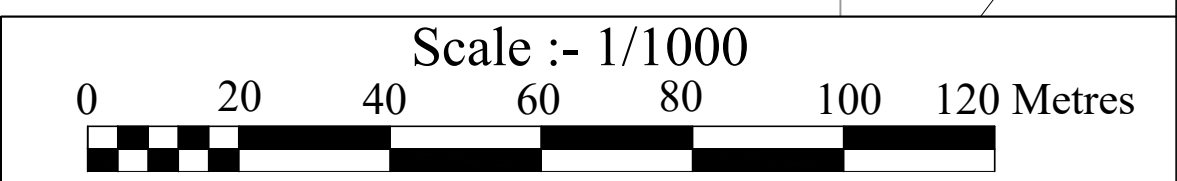
**THE A96 TRUNK ROAD**  
**(INVERNESS TO NAIRN (INCLUDING NAIRN BYPASS))**  
**COMPULSORY PURCHASE ORDER 2024**  
**LAND INTEREST PLAN**



| Plot No. | Owner   | Lessees and Occupiers  | Approximate Area of Land to be Acquired (m <sup>2</sup> ) |
|----------|---------|--|---|
| 1007     | Unknown | Occupied by The Highland Council as local roads authority. Interest of local roads authority not being acquired. | 240   |
| 1014     | Unknown | Occupied by The Highland Council as local roads authority. Interest of local roads authority not being acquired. | 242   |
| 1015     | Unknown | Occupied by The Highland Council as local roads authority. Interest of local roads authority not being acquired. | 230   |



Reproduced by permission of Ordnance Survey on behalf of HMSO.  
 © Crown copyright and database right 2024. All rights reserved.  
 Ordnance Survey Licence number 100046668.





 Scottish Government  
 Riaghaltas na h-Alba  
 gov.scot

**KEY**


|  |                                |
|--|--------------------------------|
|  | LAND TO BE ACQUIRED            |
|  | SERVITUDE RIGHT TO BE ACQUIRED |

**UNKNOWN**  
**LAND INTEREST PLAN**  
 PLAN NO: LIP/004  
 SHEET 7 OF 22

**THE A96 TRUNK ROAD**  
**(INVERNESS TO NAIRN (INCLUDING NAIRN BYPASS))**  
**COMPULSORY PURCHASE ORDER 2024**  
**LAND INTEREST PLAN**

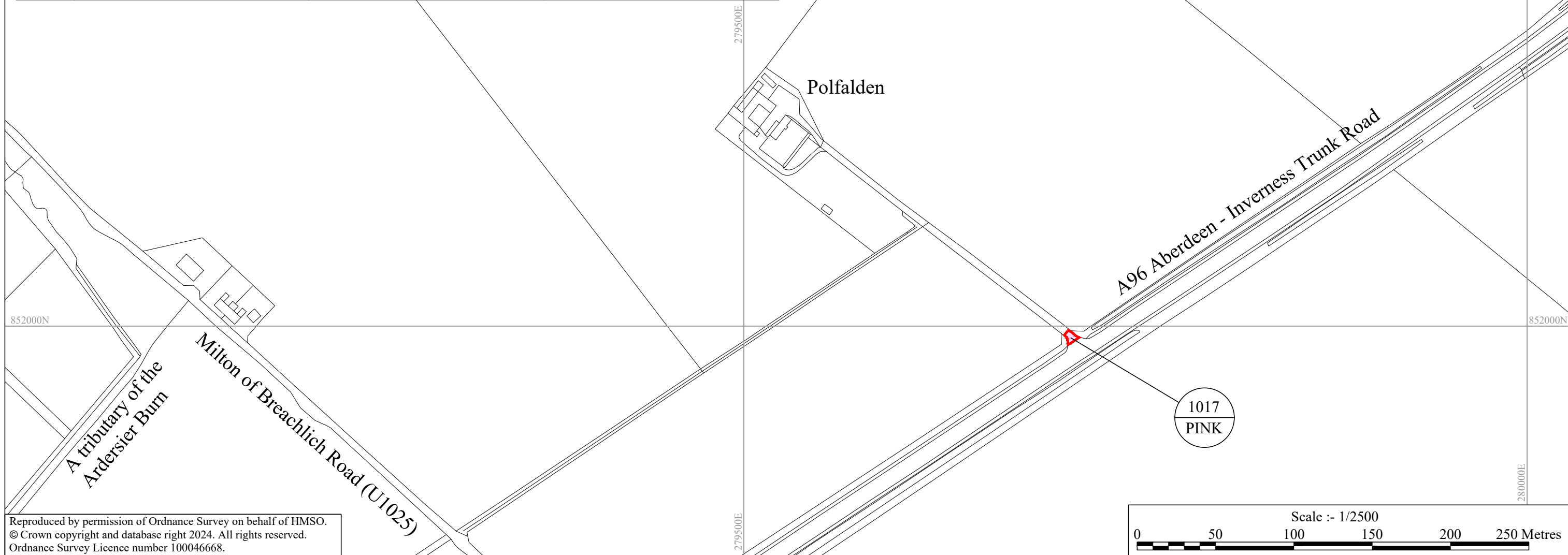


| Plot No. | Owner   | Lessees and Occupiers  | Approximate Area of Land to be Acquired (m <sup>2</sup> ) |
|----------|---------|--|---|
| 1017     | Unknown | <p><b>1. Benefited Proprietor</b><br/> T S Hughan and K J Shepherd<br/> 51 Darochville Place<br/> Inverness<br/> IV2 6FG</p> <p>and</p> <p>A Hughan<br/> 53 Seaforth Road<br/> Tain<br/> IV19 1DS</p> <p>Land Register of Scotland<br/> Title Number INV53034</p> <p><b>2. Occupier</b><br/> Moray Estates Properties Limited<br/> Company No: SC012762<br/> 5 Atholl Crescent<br/> Edinburgh<br/> EH3 8EJ</p> | 56  |

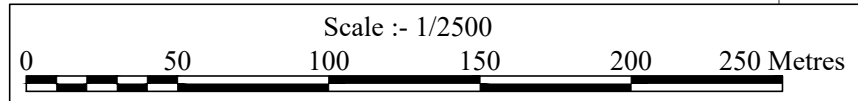


280000E

280000E



Reproduced by permission of Ordnance Survey on behalf of HMSO.  
© Crown copyright and database right 2024. All rights reserved.  
Ordnance Survey Licence number 100046668.



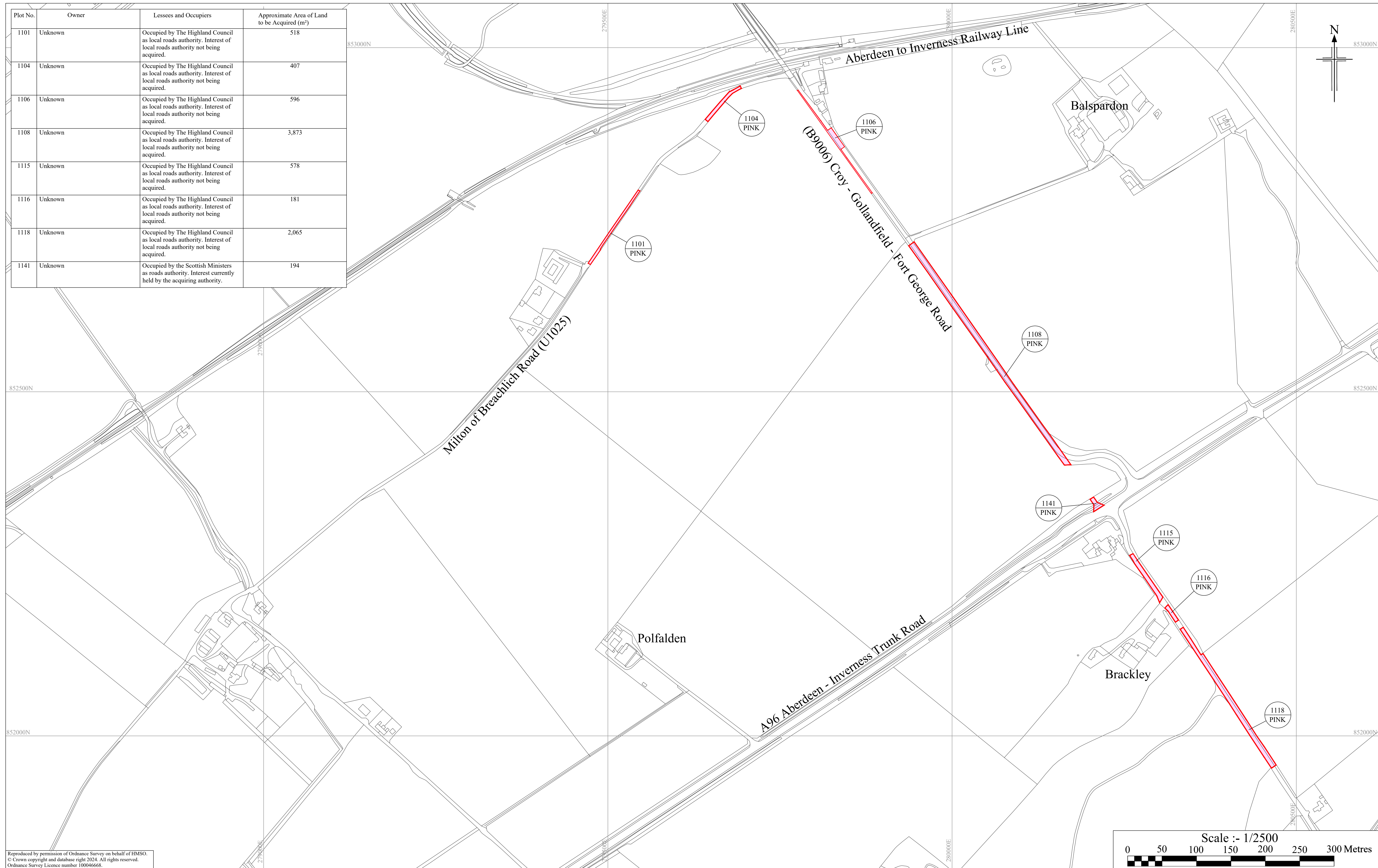
| KEY   |                                |
|---|--------------------------------|
| <span style="border: 1px solid pink; padding: 2px;">PINK</span> | LAND TO BE ACQUIRED            |
| <span style="border: 1px solid blue; padding: 2px;">BLUE</span> | SERVITUDE RIGHT TO BE ACQUIRED |

UNKNOWN  
LAND INTEREST PLAN  
PLAN NO: LIP/004  
SHEET 8 OF 22

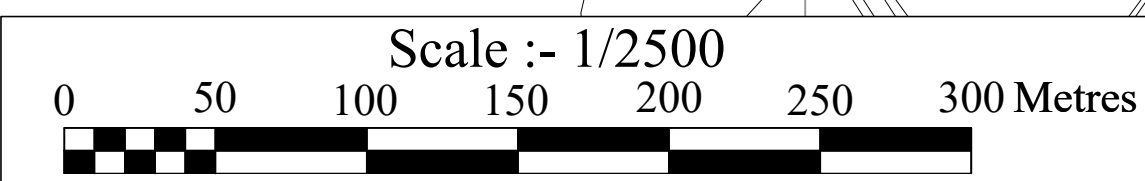
THE A96 TRUNK ROAD  
(INVERNESS TO NAIRN  
(INCLUDING NAIRN BYPASS))  
COMPULSORY PURCHASE ORDER 2024  
LAND INTEREST PLAN



| Plot No. | Owner   | Lessees and Occupiers  | Approximate Area of Land to be Acquired (m <sup>2</sup> ) |
|----------|---------|--|---|
| 1101     | Unknown | Occupied by The Highland Council as local roads authority. Interest of local roads authority not being acquired. | 518   |
| 1104     | Unknown | Occupied by The Highland Council as local roads authority. Interest of local roads authority not being acquired. | 407   |
| 1106     | Unknown | Occupied by The Highland Council as local roads authority. Interest of local roads authority not being acquired. | 596   |
| 1108     | Unknown | Occupied by The Highland Council as local roads authority. Interest of local roads authority not being acquired. | 3,873   |
| 1115     | Unknown | Occupied by The Highland Council as local roads authority. Interest of local roads authority not being acquired. | 578   |
| 1116     | Unknown | Occupied by The Highland Council as local roads authority. Interest of local roads authority not being acquired. | 181   |
| 1118     | Unknown | Occupied by The Highland Council as local roads authority. Interest of local roads authority not being acquired. | 2,065   |
| 1141     | Unknown | Occupied by the Scottish Ministers as roads authority. Interest currently held by the acquiring authority.       | 194   |



Reproduced by permission of Ordnance Survey on behalf of HMSO.  
 © Crown copyright and database right 2024. All rights reserved.  
 Ordnance Survey Licence number 100046668.



**KEY**  
PINK LAND TO BE ACQUIRED  
BLUE SERVITUDE RIGHT TO BE ACQUIRED

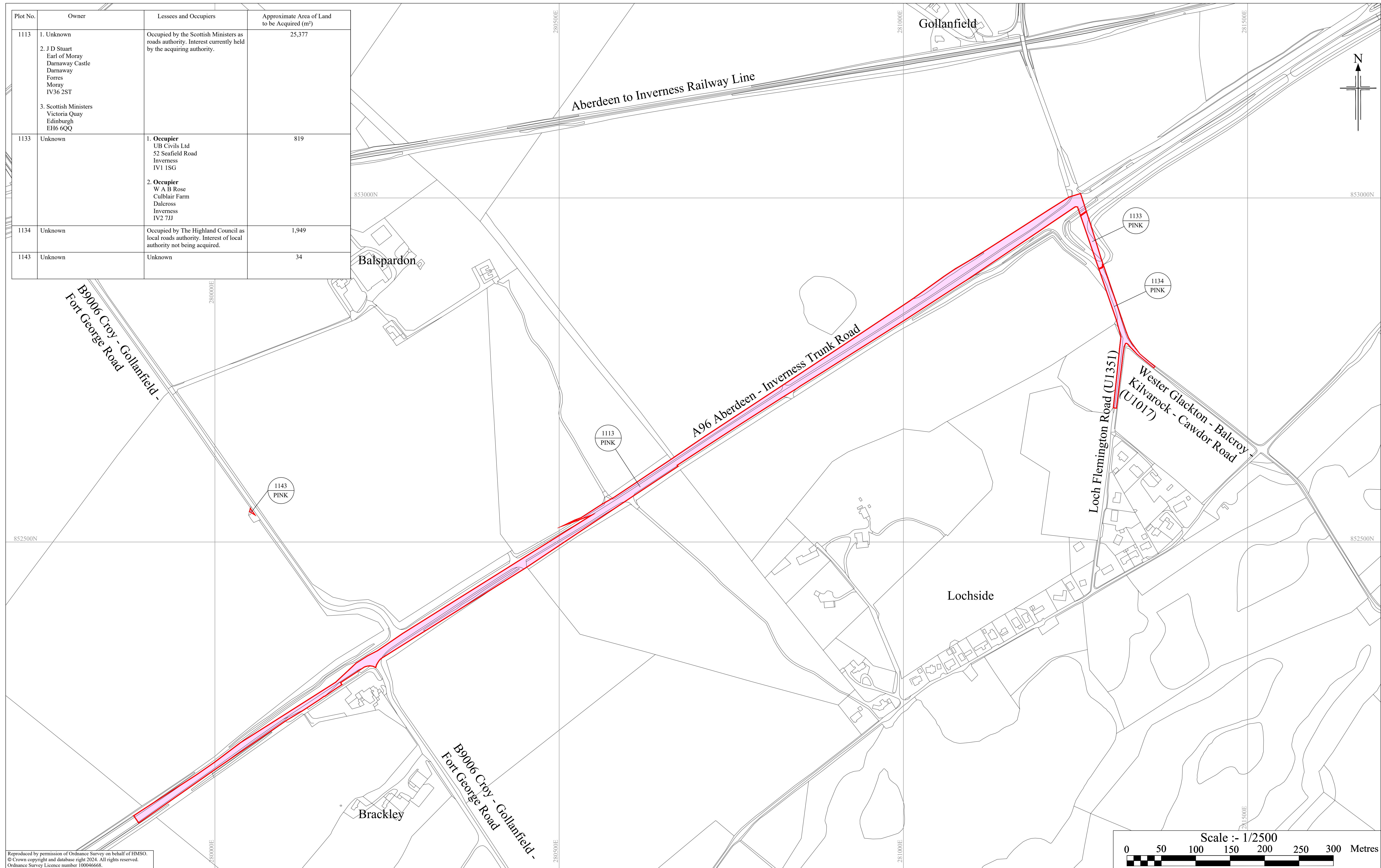
UNKNOWN  
 LAND INTEREST PLAN  
 PLAN NO: LIP/004  
 SHEET 9 OF 22

THE A96 TRUNK ROAD  
 (INVERNESS TO NAIRN (INCLUDING NAIRN BYPASS))  
 COMPULSORY PURCHASE ORDER 2024  
 LAND INTEREST PLAN

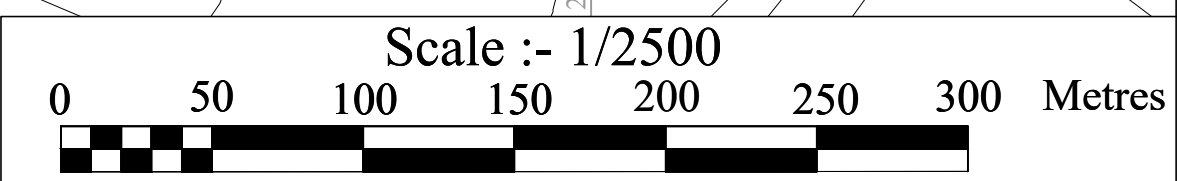




| Plot No. | Owner  | Lessees and Occupiers   | Approximate Area of Land to be Acquired (m <sup>2</sup> ) |
|----------|--|---|---|
| 1113     | 1. Unknown<br>2. J D Stuart<br>Earl of Moray<br>Damaway Castle<br>Damaway<br>Forres<br>Moray<br>IV36 2ST<br>3. Scottish Ministers<br>Victoria Quay<br>Edinburgh<br>EH6 6QQ | Occupied by the Scottish Ministers as roads authority. Interest currently held by the acquiring authority.  | 25,377  |
| 1133     | Unknown  | 1. <b>Occupier</b><br>UB Civils Ltd<br>52 Seafield Road<br>Inverness<br>IV1 1SG<br>2. <b>Occupier</b><br>W A B Rose<br>Culblair Farm<br>Dalross<br>Inverness<br>IV2 7JJ | 819   |
| 1134     | Unknown  | Occupied by The Highland Council as local roads authority. Interest of local authority not being acquired.  | 1,949   |
| 1143     | Unknown  | Unknown   | 34  |



Reproduced by permission of Ordnance Survey on behalf of HMSO.  
© Crown copyright and database right 2024. All rights reserved.  
Ordnance Survey Licence number 100046668.



**KEY**

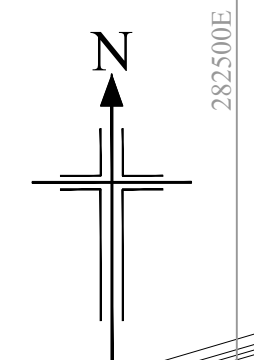
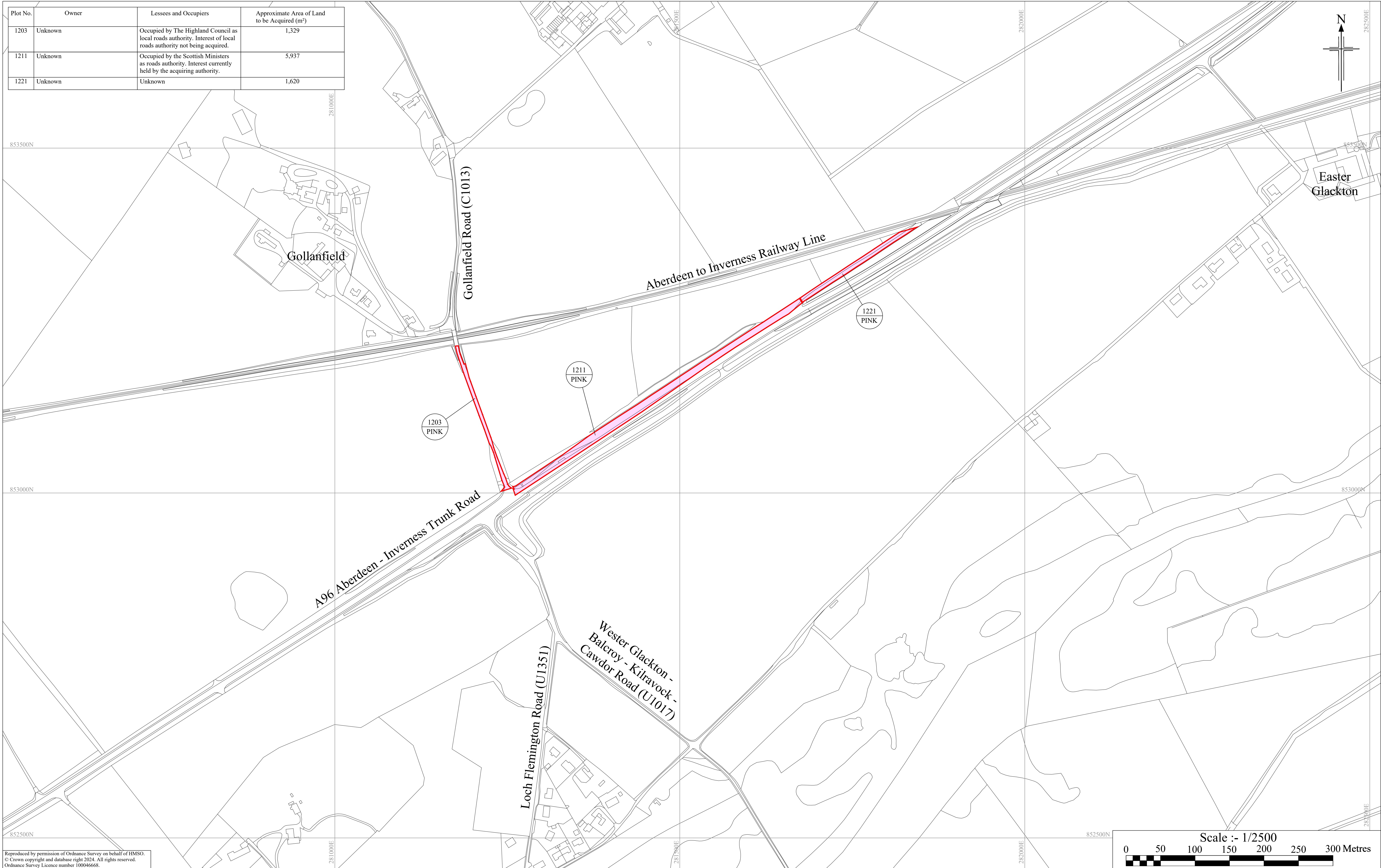
|  |                                |
|--|--------------------------------|
|  | LAND TO BE ACQUIRED            |
|  | SERVITUDE RIGHT TO BE ACQUIRED |

**UNKNOWN  
LAND INTEREST PLAN  
PLAN NO: LIP/004  
SHEET 10 OF 22**


**THE A96 TRUNK ROAD  
(INVERNESS TO NAIRN (INCLUDING NAIRN BYPASS))  
COMPULSORY PURCHASE ORDER 2024  
LAND INTEREST PLAN**



| Plot No. | Owner   | Lessees and Occupiers  | Approximate Area of Land to be Acquired (m <sup>2</sup> ) |
|----------|---------|--|---|
| 1203     | Unknown | Occupied by The Highland Council as local roads authority. Interest of local roads authority not being acquired. | 1,329   |
| 1211     | Unknown | Occupied by the Scottish Ministers as roads authority. Interest currently held by the acquiring authority.       | 5,937   |
| 1221     | Unknown | Unknown  | 1,620   |



Reproduced by permission of Ordnance Survey on behalf of HMSO.  
 © Crown copyright and database right 2024. All rights reserved.  
 Ordnance Survey Licence number 100046668.



| KEY   |                                |
|---|--------------------------------|
| <span style="border: 1px solid pink; display: inline-block; width: 15px; height: 10px;"></span> | LAND TO BE ACQUIRED            |
| <span style="border: 1px solid blue; display: inline-block; width: 15px; height: 10px;"></span> | SERVITUDE RIGHT TO BE ACQUIRED |

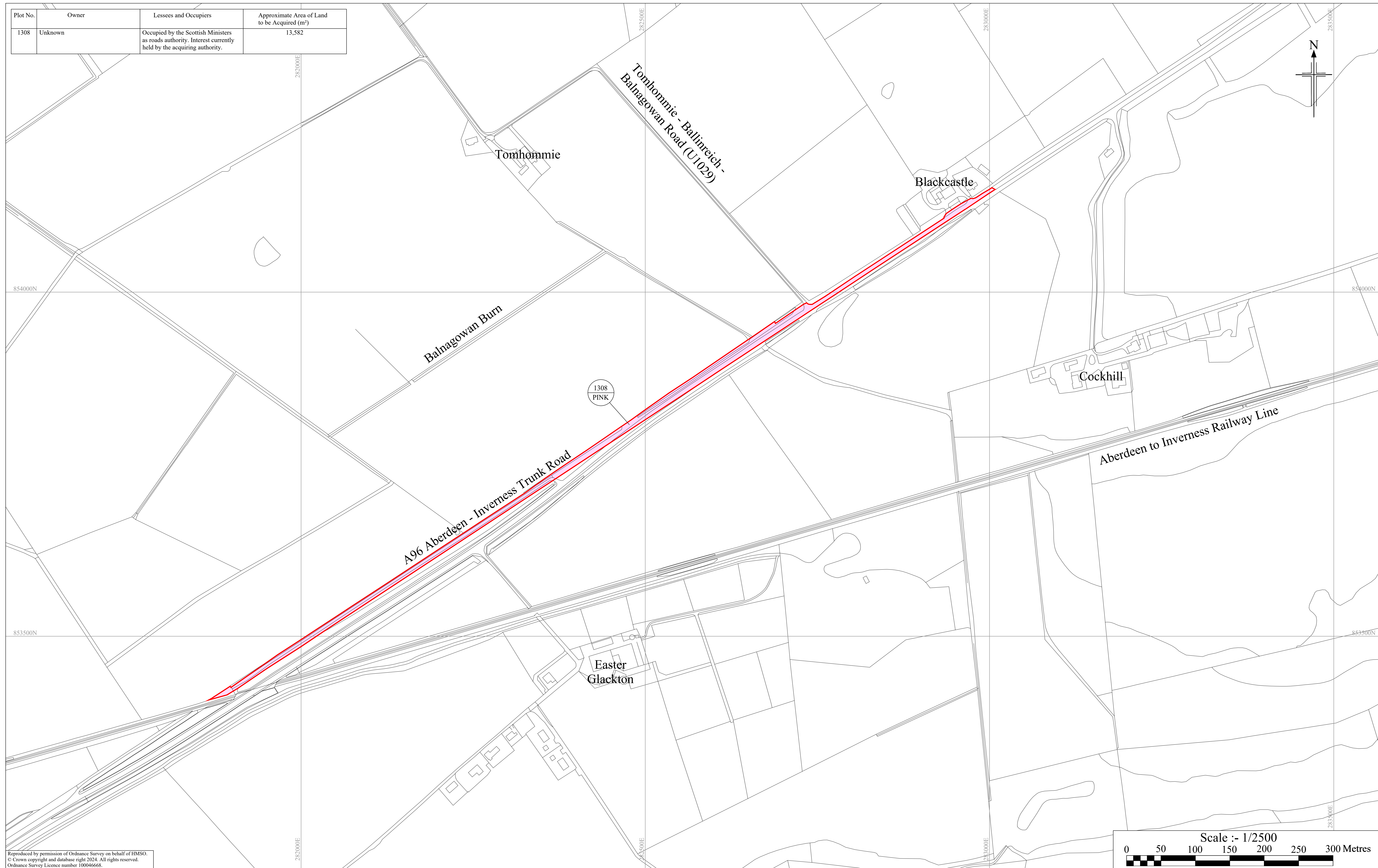
UNKNOWN  
 LAND INTEREST PLAN  
 PLAN NO: LIP/004  
 SHEET 11 OF 22

THE A96 TRUNK ROAD  
 (INVERNESS TO NAIRN (INCLUDING NAIRN BYPASS))  
 COMPULSORY PURCHASE ORDER 2024  
 LAND INTEREST PLAN





| Plot No. | Owner   | Lessees and Occupiers  | Approximate Area of Land to be Acquired (m <sup>2</sup> ) |
|----------|---------|--|---|
| 1308     | Unknown | Occupied by the Scottish Ministers as roads authority. Interest currently held by the acquiring authority. | 13,582  |



Reproduced by permission of Ordnance Survey on behalf of HMSO.  
 © Crown copyright and database right 2024. All rights reserved.  
 Ordnance Survey Licence number 100046668.



Scottish Government  
 Riaghaltas na h-Alba  
 gov.scot

**KEY**

- PINK LAND TO BE ACQUIRED
- BLUE SERVITUDE RIGHT TO BE ACQUIRED

**UNKNOWN**  
**LAND INTEREST PLAN**  
 PLAN NO: LIP/004  
 SHEET 12 OF 22

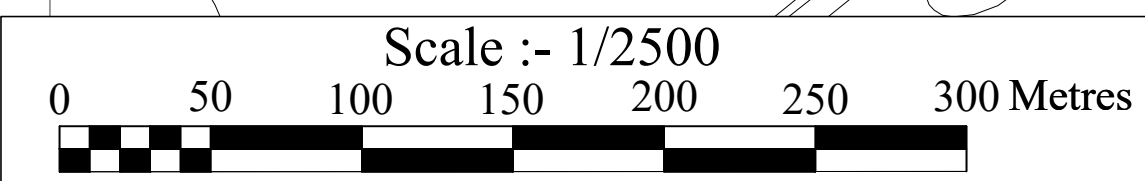
**THE A96 TRUNK ROAD**  
**(INVERNESS TO NAIRN (INCLUDING NAIRN BYPASS))**  
**COMPULSORY PURCHASE ORDER 2024**  
**LAND INTEREST PLAN**



| Plot No. | Owner   | Lessees and Occupiers  | Approximate Area of Land to be Acquired (m <sup>2</sup> ) |
|----------|---------|--|---|
| 1402     | Unknown | Occupied by the Scottish Ministers as roads authority. Interest currently held by the acquiring authority. | 17,100  |



Reproduced by permission of Ordnance Survey on behalf of HMSO.  
 © Crown copyright and database right 2024. All rights reserved.  
 Ordnance Survey Licence number 100046668.



Scottish Government  
 Riaghaltas na h-Alba  
 gov.scot

**KEY**

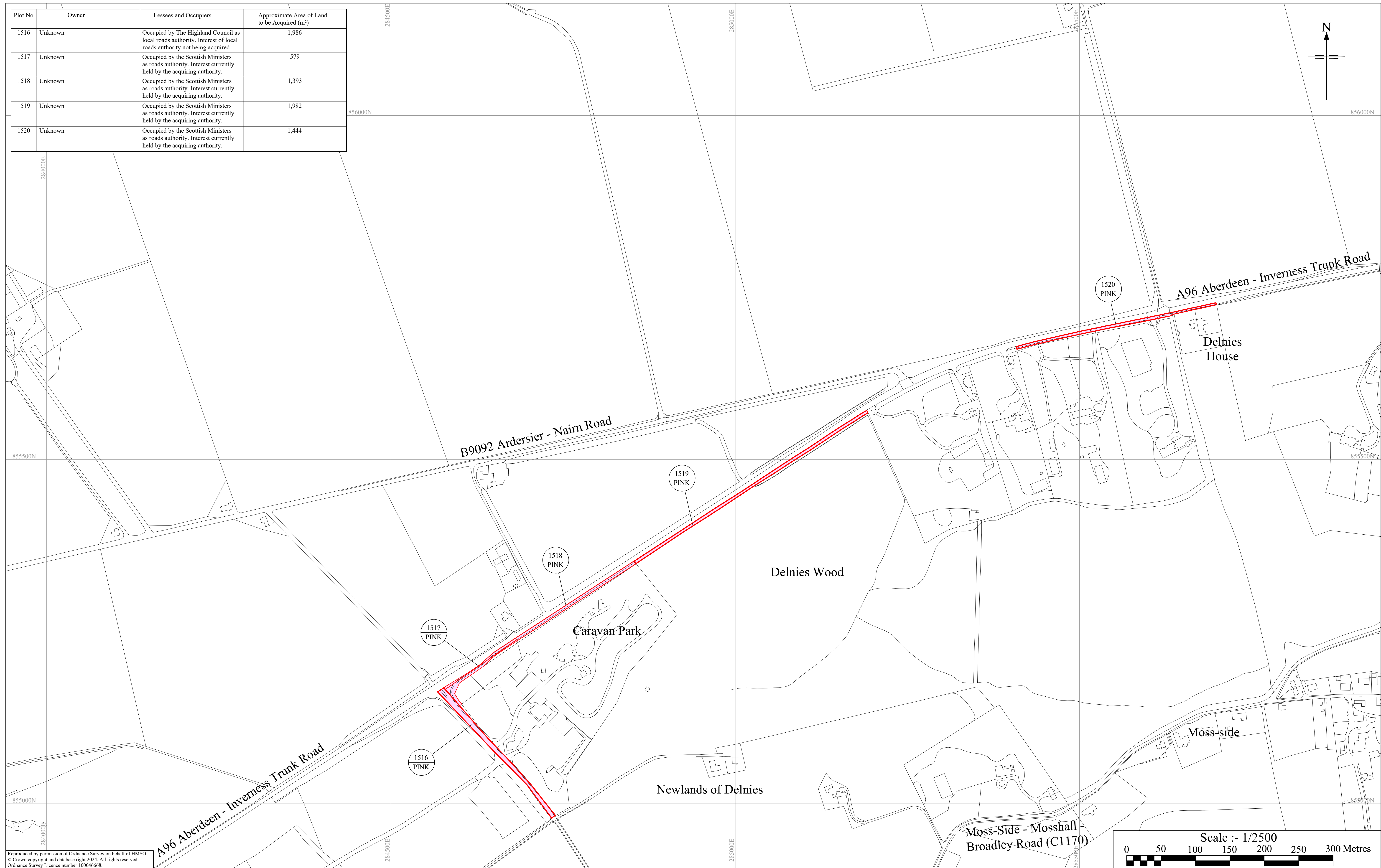
- PINK LAND TO BE ACQUIRED
- BLUE SERVITUDE RIGHT TO BE ACQUIRED

**UNKNOWN  
 LAND INTEREST PLAN  
 PLAN NO: LIP/004  
 SHEET 13 OF 22**

**THE A96 TRUNK ROAD  
 (INVERNESS TO NAIRN (INCLUDING NAIRN BYPASS))  
 COMPULSORY PURCHASE ORDER 2024  
 LAND INTEREST PLAN**



| Plot No. | Owner   | Lessees and Occupiers  | Approximate Area of Land to be Acquired (m <sup>2</sup> ) |
|----------|---------|--|---|
| 1516     | Unknown | Occupied by The Highland Council as local roads authority. Interest of local roads authority not being acquired. | 1,986   |
| 1517     | Unknown | Occupied by the Scottish Ministers as roads authority. Interest currently held by the acquiring authority.       | 579   |
| 1518     | Unknown | Occupied by the Scottish Ministers as roads authority. Interest currently held by the acquiring authority.       | 1,393   |
| 1519     | Unknown | Occupied by the Scottish Ministers as roads authority. Interest currently held by the acquiring authority.       | 1,982   |
| 1520     | Unknown | Occupied by the Scottish Ministers as roads authority. Interest currently held by the acquiring authority.       | 1,444   |



Reproduced by permission of Ordnance Survey on behalf of HMSO.  
 © Crown copyright and database right 2024. All rights reserved.  
 Ordnance Survey Licence number 100046668.

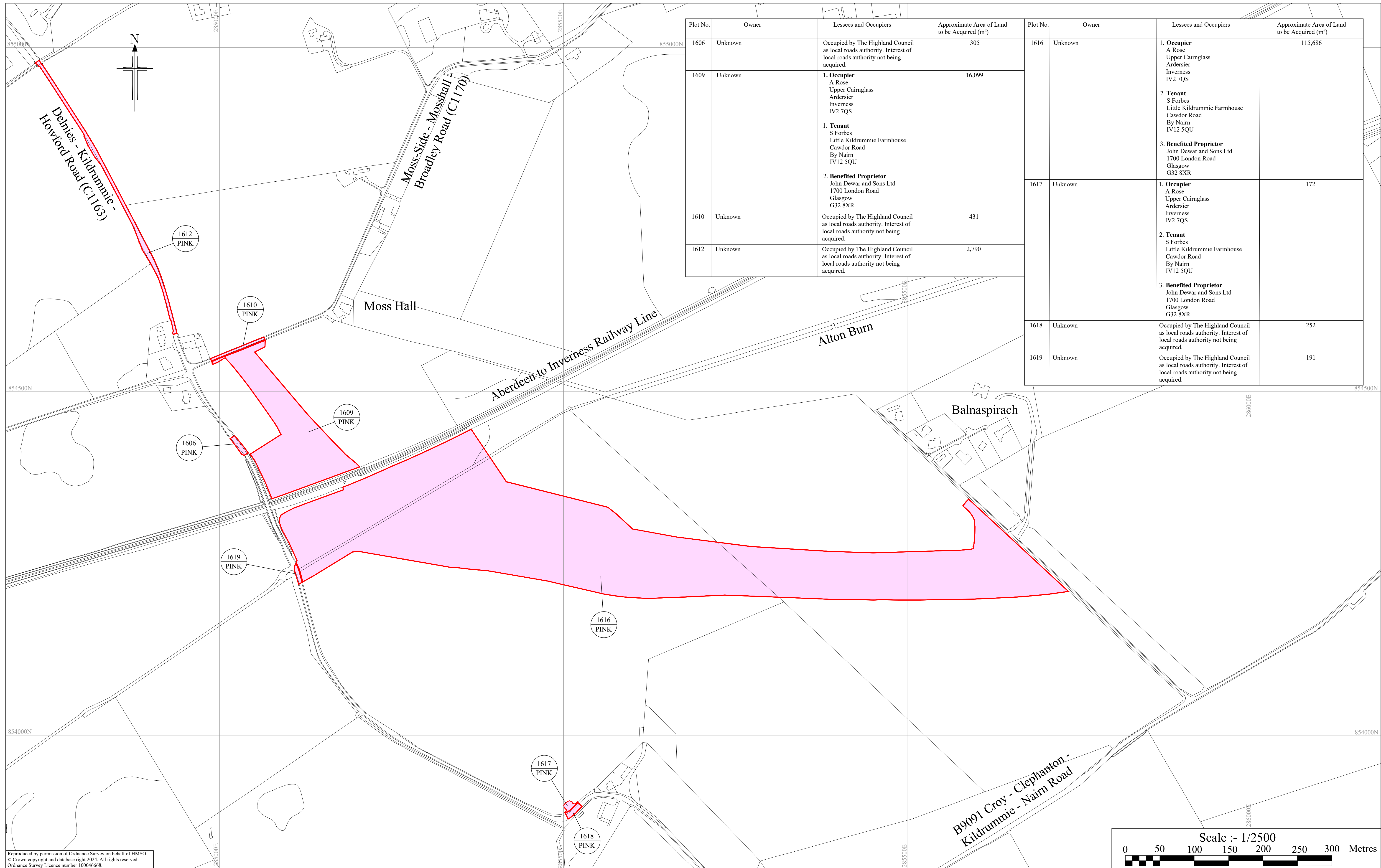


| KEY   |                                |
|---|--------------------------------|
| <span style="border: 1px solid pink; padding: 2px;">PINK</span> | LAND TO BE ACQUIRED            |
| <span style="border: 1px solid blue; padding: 2px;">BLUE</span> | SERVITUDE RIGHT TO BE ACQUIRED |

**UNKNOWN  
 LAND INTEREST PLAN  
 PLAN NO: LIP/004  
 SHEET 14 OF 22**

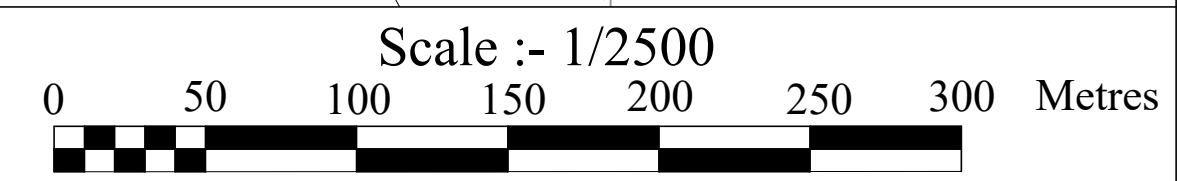
**THE A96 TRUNK ROAD  
 (INVERNESS TO NAIRN (INCLUDING NAIRN BYPASS))  
 COMPULSORY PURCHASE ORDER 2024  
 LAND INTEREST PLAN**





| Plot No. | Owner   | Lessees and Occupiers  | Approximate Area of Land to be Acquired (m <sup>2</sup> ) | Plot No. | Owner   | Lessees and Occupiers  | Approximate Area of Land to be Acquired (m <sup>2</sup> ) |
|----------|---------|--|---|----------|---------|--|---|
| 1606     | Unknown | Occupied by The Highland Council as local roads authority. Interest of local roads authority not being acquired.   | 305   | 1616     | Unknown | <b>1. Occupier</b><br>A Rose<br>Upper Cairnglass<br>Ardersier<br>Inverness<br>IV2 7QS<br><br><b>2. Tenant</b><br>S Forbes<br>Little Kildrummie Farmhouse<br>Cawdor Road<br>By Nairn<br>IV12 5QU<br><br><b>3. Benefited Proprietor</b><br>John Dewar and Sons Ltd<br>1700 London Road<br>Glasgow<br>G32 8XR | 115,686   |
| 1609     | Unknown | <b>1. Occupier</b><br>A Rose<br>Upper Cairnglass<br>Ardersier<br>Inverness<br>IV2 7QS<br><br><b>1. Tenant</b><br>S Forbes<br>Little Kildrummie Farmhouse<br>Cawdor Road<br>By Nairn<br>IV12 5QU<br><br><b>2. Benefited Proprietor</b><br>John Dewar and Sons Ltd<br>1700 London Road<br>Glasgow<br>G32 8XR | 16,099  | 1617     | Unknown | <b>1. Occupier</b><br>A Rose<br>Upper Cairnglass<br>Ardersier<br>Inverness<br>IV2 7QS<br><br><b>2. Tenant</b><br>S Forbes<br>Little Kildrummie Farmhouse<br>Cawdor Road<br>By Nairn<br>IV12 5QU<br><br><b>3. Benefited Proprietor</b><br>John Dewar and Sons Ltd<br>1700 London Road<br>Glasgow<br>G32 8XR | 172   |
| 1610     | Unknown | Occupied by The Highland Council as local roads authority. Interest of local roads authority not being acquired.   | 431   | 1618     | Unknown | Occupied by The Highland Council as local roads authority. Interest of local roads authority not being acquired.   | 252   |
| 1612     | Unknown | Occupied by The Highland Council as local roads authority. Interest of local roads authority not being acquired.   | 2,790   | 1619     | Unknown | Occupied by The Highland Council as local roads authority. Interest of local roads authority not being acquired.   | 191   |

Reproduced by permission of Ordnance Survey on behalf of HMSO.  
 © Crown copyright and database right 2024. All rights reserved.  
 Ordnance Survey Licence number 100046668.





 Scottish Government  
 Riaghaltas na h-Alba  
 gov.scot

**KEY**

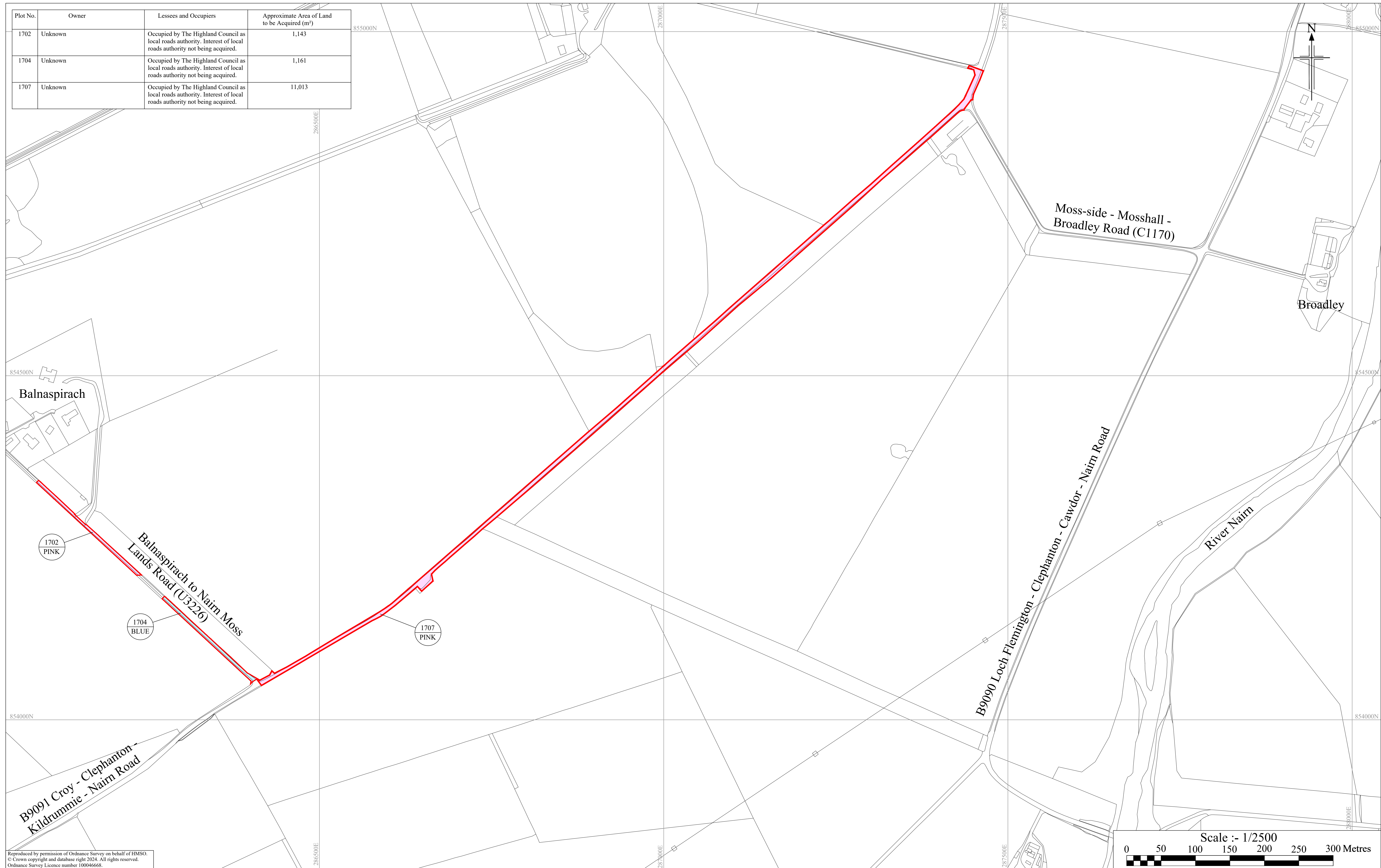
|      |                                |
|------|--------------------------------|
| PINK | LAND TO BE ACQUIRED            |
| BLUE | SERVITUDE RIGHT TO BE ACQUIRED |

**UNKNOWN**  
**LAND INTEREST PLAN**  
 PLAN NO: LIP/004  
 SHEET 15 OF 22

**THE A96 TRUNK ROAD**  
**(INVERNESS TO NAIRN (INCLUDING NAIRN BYPASS))**  
**COMPULSORY PURCHASE ORDER 2024**  
**LAND INTEREST PLAN**



| Plot No. | Owner   | Lessees and Occupiers  | Approximate Area of Land to be Acquired (m <sup>2</sup> ) |
|----------|---------|--|---|
| 1702     | Unknown | Occupied by The Highland Council as local roads authority. Interest of local roads authority not being acquired. | 1,143   |
| 1704     | Unknown | Occupied by The Highland Council as local roads authority. Interest of local roads authority not being acquired. | 1,161   |
| 1707     | Unknown | Occupied by The Highland Council as local roads authority. Interest of local roads authority not being acquired. | 11,013  |



Reproduced by permission of Ordnance Survey on behalf of HMSO.  
 © Crown copyright and database right 2024. All rights reserved.  
 Ordnance Survey Licence number 100046668.



Scottish Government  
 Riaghaltas na h-Alba  
 gov.scot

**KEY**

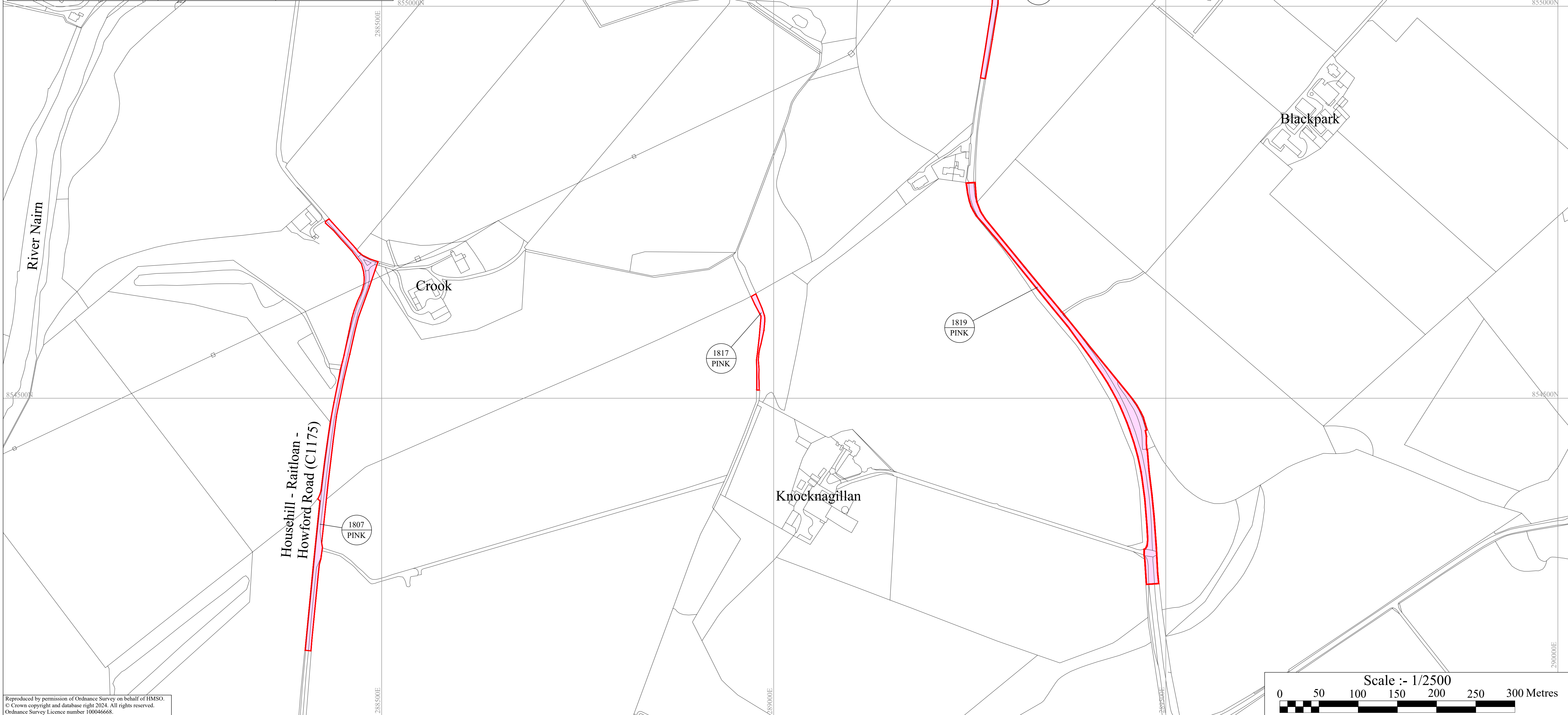
- LAND TO BE ACQUIRED
- SERVITUDE RIGHT TO BE ACQUIRED

**UNKNOWN  
 LAND INTEREST PLAN  
 PLAN NO: LIP/004  
 SHEET 16 OF 22**

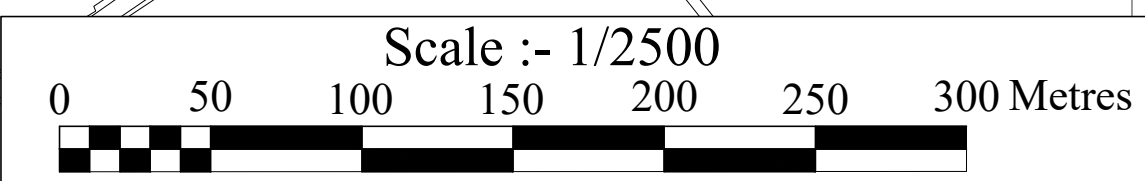
**THE A96 TRUNK ROAD  
 (INVERNESS TO NAIRN (INCLUDING NAIRN BYPASS))  
 COMPULSORY PURCHASE ORDER 2024  
 LAND INTEREST PLAN**



| Plot No. | Owner   | Lessees and Occupiers  | Approximate Area of Land to be Acquired (m <sup>2</sup> ) |
|----------|---------|--|---|
| 1807     | Unknown | Occupied by The Highland Council as local roads authority. Interest of local roads authority not being acquired.   | 5,029   |
| 1817     | Unknown | <p>1. <b>Occupier</b><br/>J A Philip<br/>Kinnudie Farm<br/>Auldearn<br/>Nairn<br/>IV12 5QF</p> <p>2. <b>Occupier</b><br/>C Philip<br/>Orchard House<br/>Nairn<br/>IV12 5QF</p> <p>3. <b>Occupier</b><br/>C W H Allenby<br/>Balblair<br/>Nairn<br/>IV12 5LU</p> | 625   |
| 1819     | Unknown | Occupied by The Highland Council as local roads authority. Interest of local roads authority not being acquired.   | 6,813   |
| 1826     | Unknown | Occupied by The Highland Council as local roads authority. Interest of local roads authority not being acquired.   | 1,884   |



Reproduced by permission of Ordnance Survey on behalf of HMSO.  
© Crown copyright and database right 2024. All rights reserved.  
Ordnance Survey Licence number 100046668.



| KEY   |                                |
|---|--------------------------------|
| <span style="border: 1px solid pink; display: inline-block; width: 15px; height: 10px;"></span> | LAND TO BE ACQUIRED            |
| <span style="border: 1px solid blue; display: inline-block; width: 15px; height: 10px;"></span> | SERVITUDE RIGHT TO BE ACQUIRED |

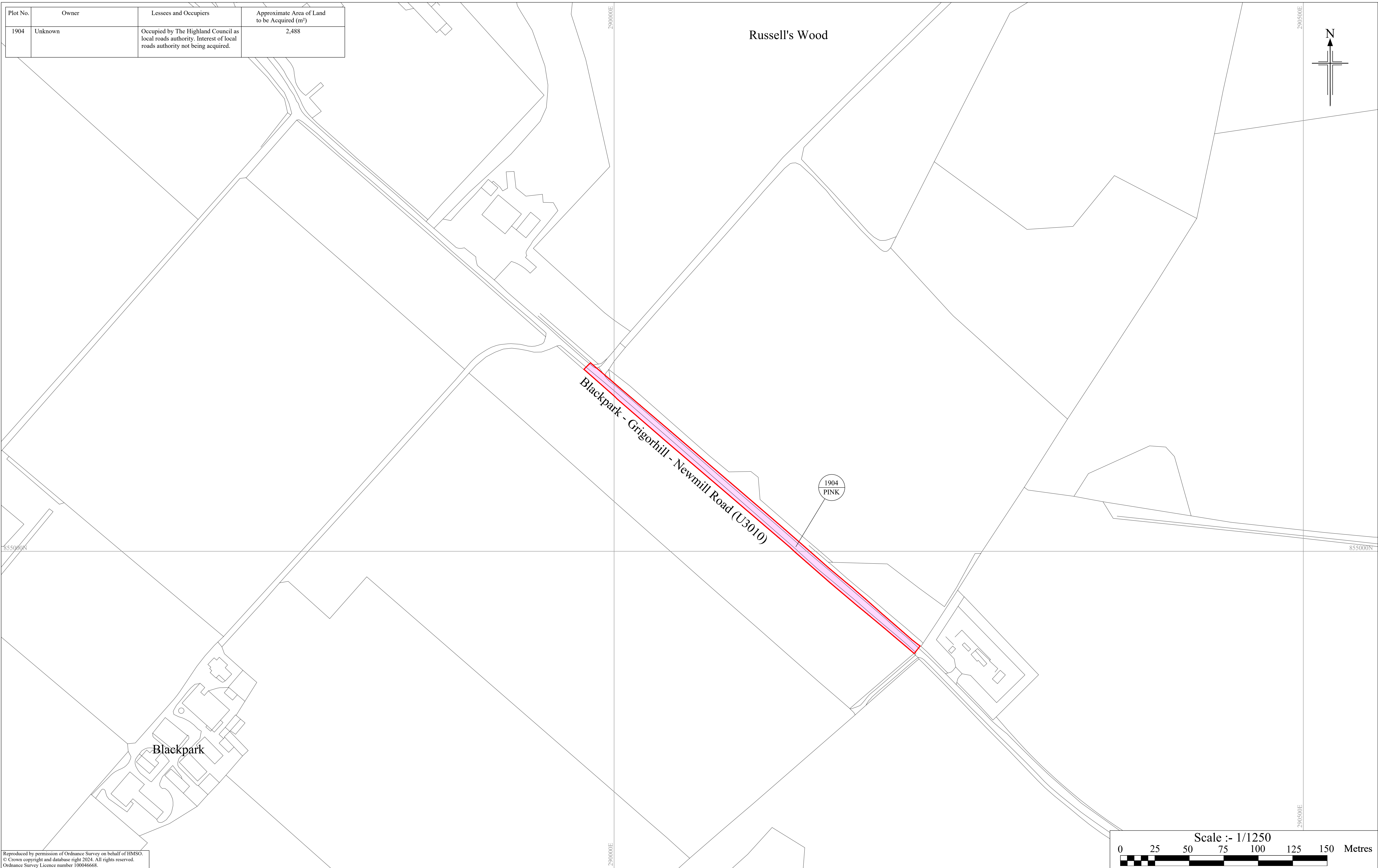
UNKNOWN  
LAND INTEREST PLAN  
PLAN NO: LIP/004  
SHEET 17 OF 22

THE A96 TRUNK ROAD  
(INVERNESS TO NAIRN (INCLUDING NAIRN BYPASS))  
COMPULSORY PURCHASE ORDER 2024  
LAND INTEREST PLAN

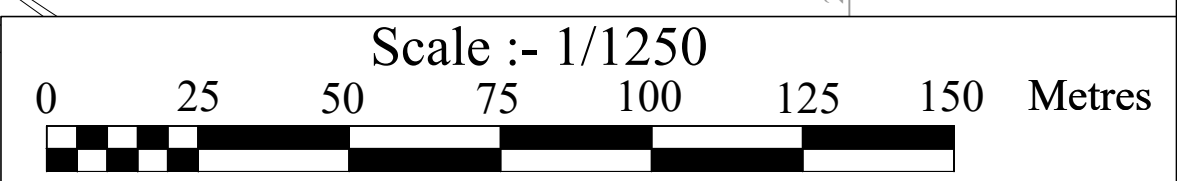




| Plot No. | Owner   | Lessees and Occupiers  | Approximate Area of Land to be Acquired (m <sup>2</sup> ) |
|----------|---------|--|---|
| 1904     | Unknown | Occupied by The Highland Council as local roads authority. Interest of local roads authority not being acquired. | 2,488   |



Reproduced by permission of Ordnance Survey on behalf of HMSO.  
 © Crown copyright and database right 2024. All rights reserved.  
 Ordnance Survey Licence number 100046668.



**KEY**

- LAND TO BE ACQUIRED
- SERVITUDE RIGHT TO BE ACQUIRED

**UNKNOWN**  
**LAND INTEREST PLAN**  
**PLAN NO: LIP/004**  
**SHEET 18 OF 22**

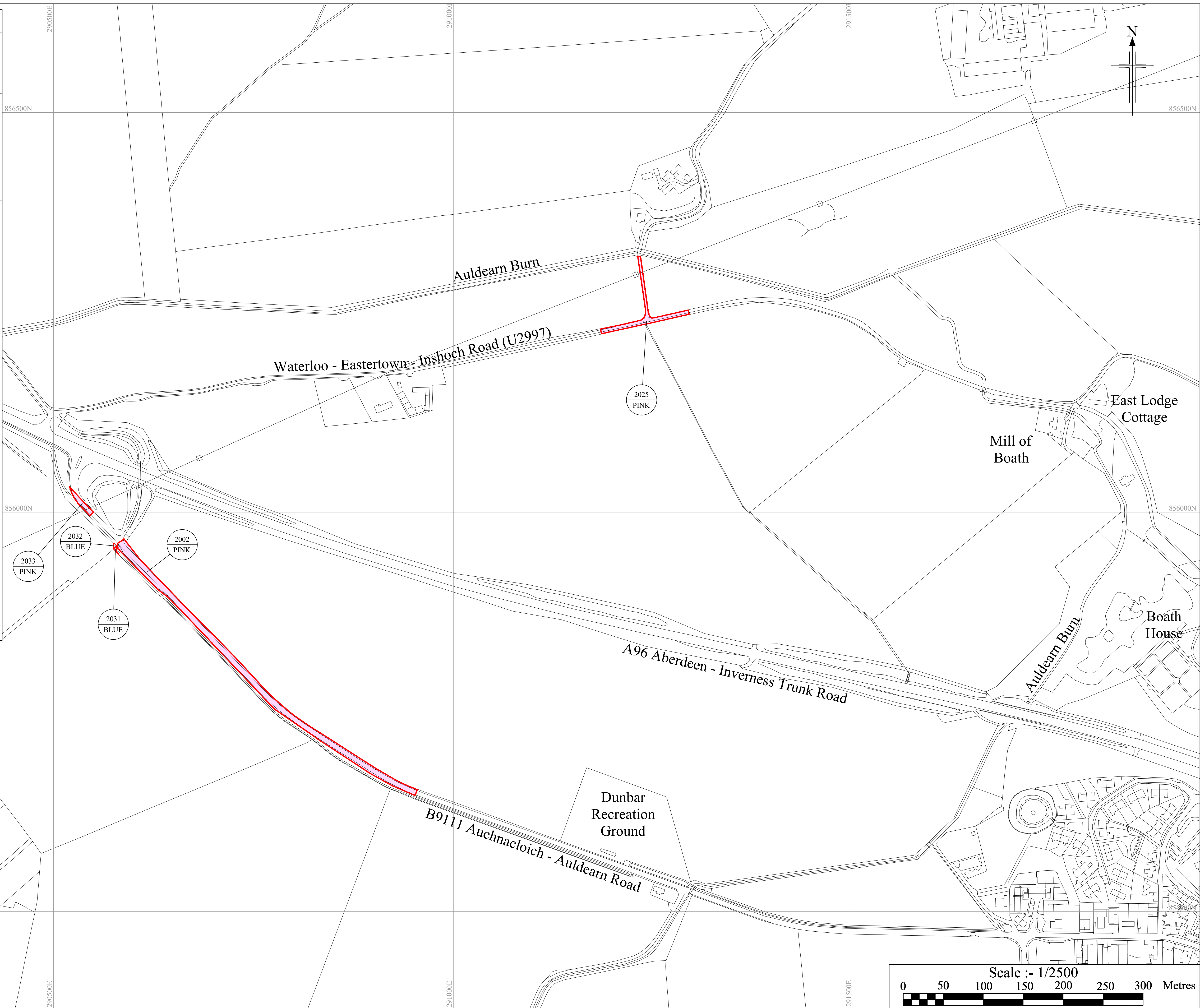
**THE A96 TRUNK ROAD**  
**(INVERNESS TO NAIRN (INCLUDING NAIRN BYPASS))**  
**COMPULSORY PURCHASE ORDER 2024**  
**LAND INTEREST PLAN**



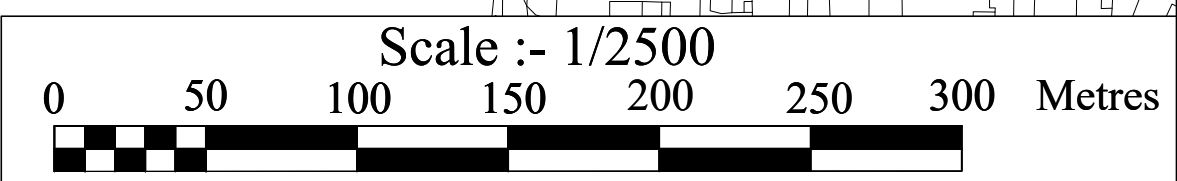
Scottish Government  
 Riaghaltas na h-Alba  
 gov.scot



| Plot No. | Owner   | Lessees and Occupiers   | Approximate Area of Land to be Acquired (m <sup>2</sup> ) |
|----------|---------|---|---|
| 2002     | Unknown | Occupied by The Highland Council as local roads authority. Interest of local roads authority not being acquired.  | 4,745   |
| 2025     | Unknown | Occupied by The Highland Council as local roads authority. Interest of local roads authority not being acquired.  | 1,105   |
| 2031     | Unknown | 1. Occupier<br>J A Philip<br>Kinnudie Farm<br>Auldearn<br>Nairn<br>IV12 5QF<br><br>2. Occupier<br>C Philip<br>Orchard House<br>Nairn<br>IV12 5QF  | 24  |
| 2032     | Unknown | 1. Occupier<br>A P Ross<br>Auchnaclloch Cottage<br>Nairn<br>IV12 5QF<br><br>2. Occupier<br>H M Ross<br>Auchnaclloch<br>Nairn<br>IV12 5QF<br><br>3. Occupier<br>M H Taylor<br>5 Burnbrae Terrace<br>Westhill<br>Inverness<br>IV2 5HD<br><br>4. Occupier<br>D M Innes<br>Feddan View<br>Auldearn<br>Nairn<br>IV12 5QQ<br><br>and<br><br>S C Innes<br>Drumduan Farm<br>Auldearn<br>Nairn<br>IV12 5LE<br><br>and<br><br>S H Innes<br>Feddan Farmhouse<br>Brodie<br>Forres<br>IV36 2TD<br><br>as trustees and partners for their firm of C Innes and Sons<br>Feddan Farm<br>Brodie<br>Forres<br>IV36 2TD | 17  |
| 2033     | Unknown | Occupied by The Highland Council as local roads authority. Interest of local roads authority not being acquired.  | 271   |



Reproduced by permission of Ordnance Survey on behalf of HMSO.  
© Crown copyright and database right 2024. All rights reserved.  
Ordnance Survey Licence number 100046668.



| KEY   |                                |
|---|--------------------------------|
| <span style="border: 1px solid pink; padding: 2px;">PINK</span> | LAND TO BE ACQUIRED            |
| <span style="border: 1px solid blue; padding: 2px;">BLUE</span> | SERVITUDE RIGHT TO BE ACQUIRED |

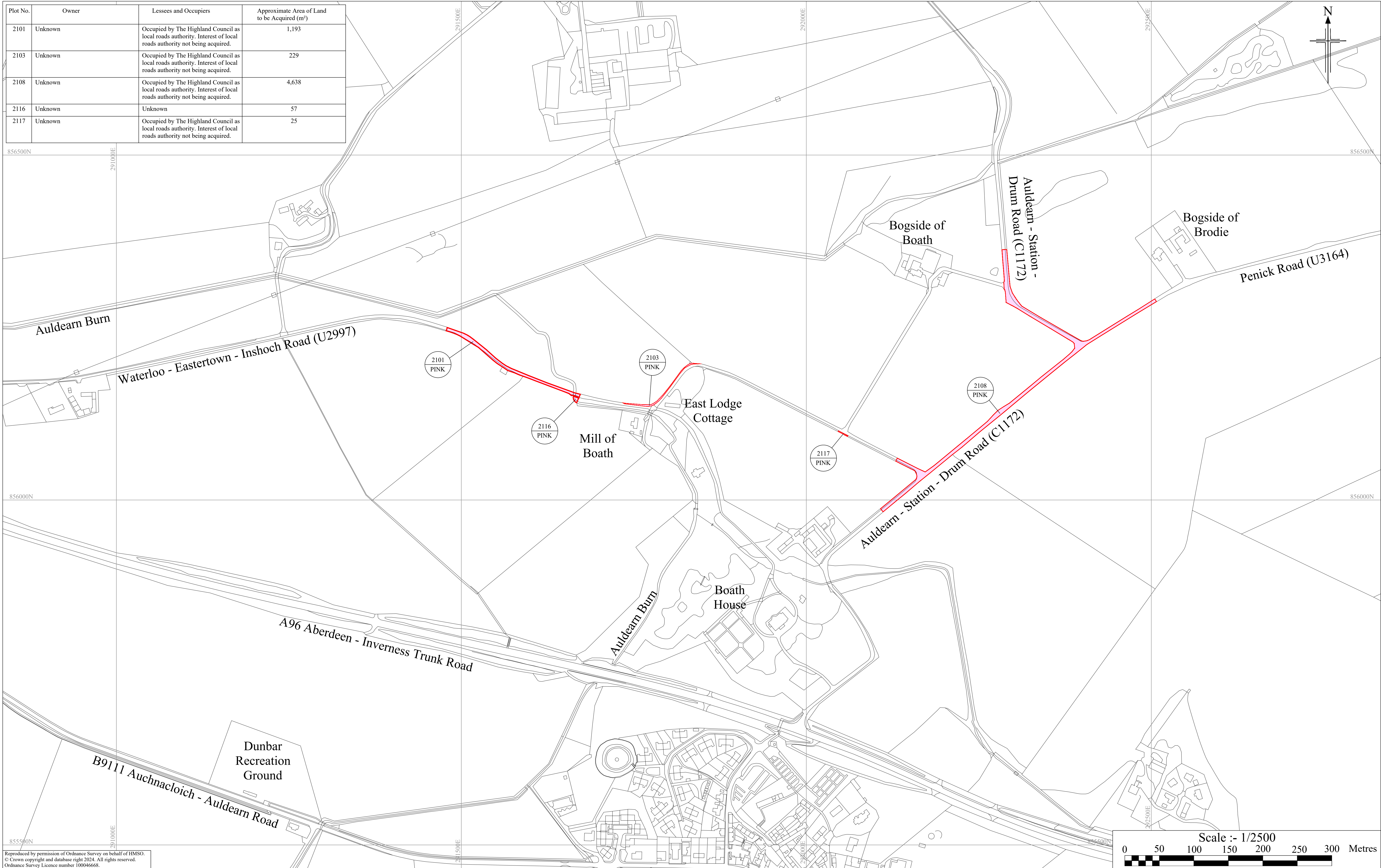
UNKNOWN  
LAND INTEREST PLAN  
PLAN NO: LIP/004  
SHEET 19 OF 22

THE A96 TRUNK ROAD  
(INVERNESS TO NAIRN (INCLUDING NAIRN BYPASS))  
COMPULSORY PURCHASE ORDER 2024  
LAND INTEREST PLAN

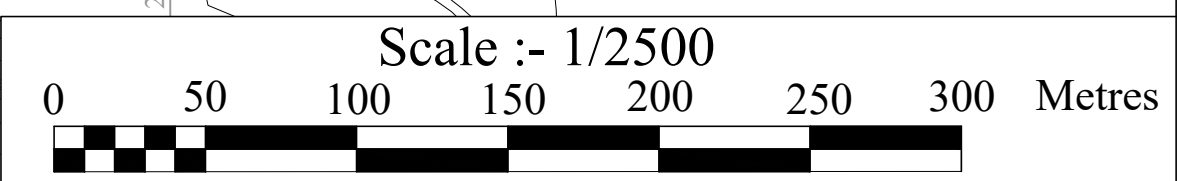




| Plot No. | Owner   | Lessees and Occupiers  | Approximate Area of Land to be Acquired (m <sup>2</sup> ) |
|----------|---------|--|---|
| 2101     | Unknown | Occupied by The Highland Council as local roads authority. Interest of local roads authority not being acquired. | 1,193   |
| 2103     | Unknown | Occupied by The Highland Council as local roads authority. Interest of local roads authority not being acquired. | 229   |
| 2108     | Unknown | Occupied by The Highland Council as local roads authority. Interest of local roads authority not being acquired. | 4,638   |
| 2116     | Unknown | Unknown  | 57  |
| 2117     | Unknown | Occupied by The Highland Council as local roads authority. Interest of local roads authority not being acquired. | 25  |



Reproduced by permission of Ordnance Survey on behalf of HMSO.  
 © Crown copyright and database right 2024. All rights reserved.  
 Ordnance Survey Licence number 100046668.



| KEY   |                                |
|---|--------------------------------|
| <span style="border: 1px solid pink; padding: 2px;">PINK</span> | LAND TO BE ACQUIRED            |
| <span style="border: 1px solid blue; padding: 2px;">BLUE</span> | SERVITUDE RIGHT TO BE ACQUIRED |

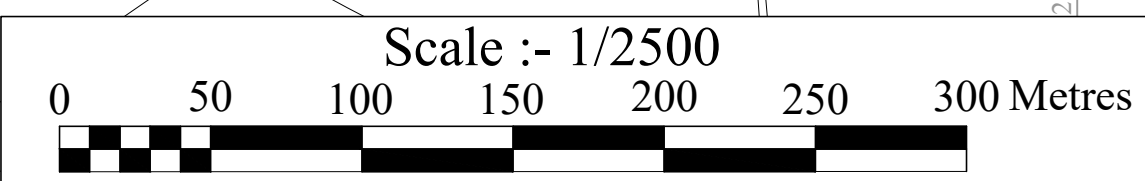
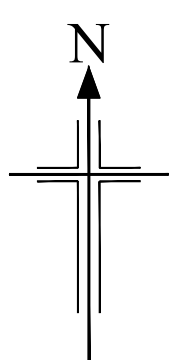
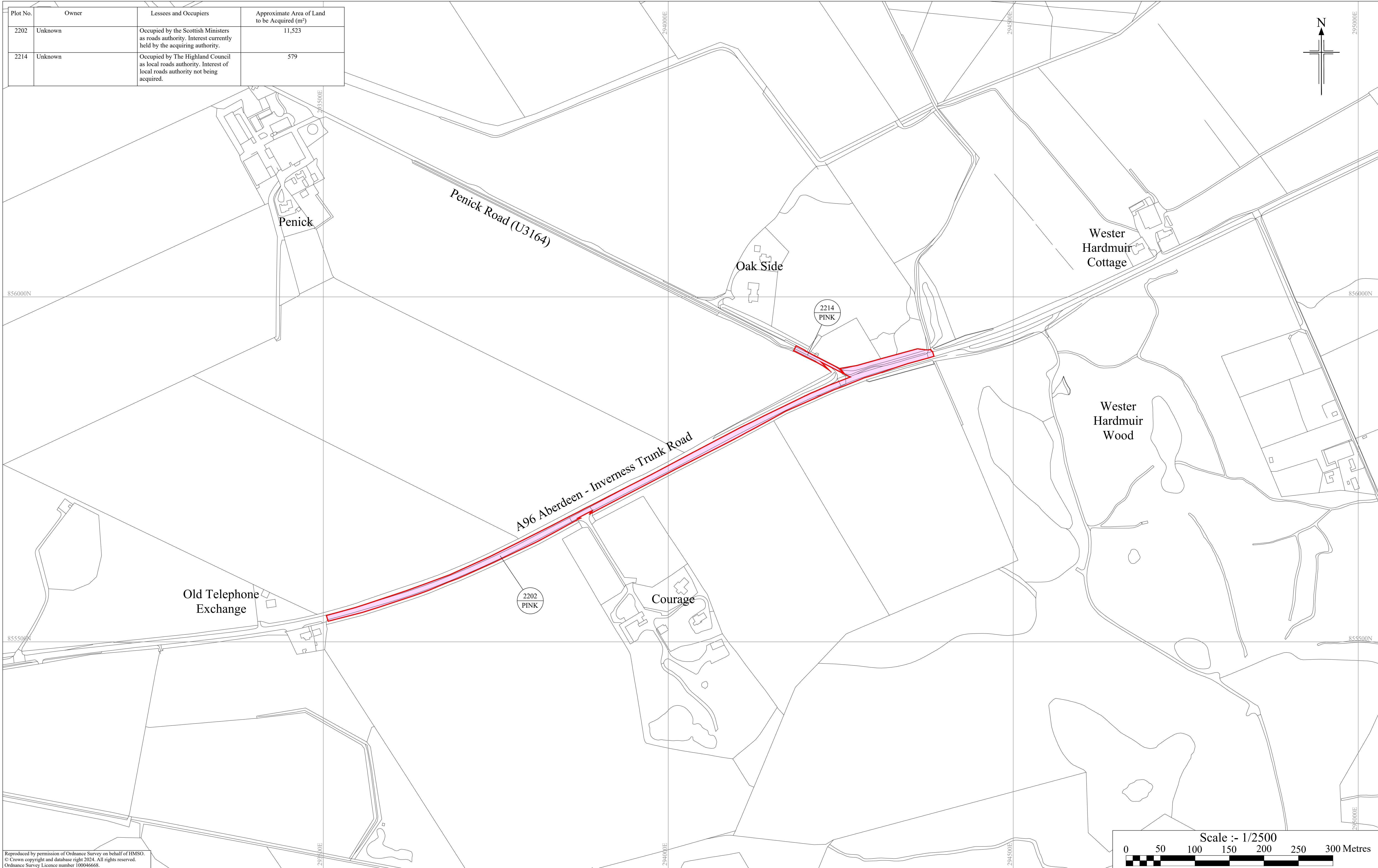
**UNKNOWN  
 LAND INTEREST PLAN  
 PLAN NO: LIP/004  
 SHEET 20 OF 22**

**THE A96 TRUNK ROAD  
 (INVERNESS TO NAIRN (INCLUDING NAIRN BYPASS))  
 COMPULSORY PURCHASE ORDER 2024  
 LAND INTEREST PLAN**





| Plot No. | Owner   | Lessees and Occupiers  | Approximate Area of Land to be Acquired (m <sup>2</sup> ) |
|----------|---------|--|---|
| 2202     | Unknown | Occupied by the Scottish Ministers as roads authority. Interest currently held by the acquiring authority.       | 11,523  |
| 2214     | Unknown | Occupied by The Highland Council as local roads authority. Interest of local roads authority not being acquired. | 579   |



Reproduced by permission of Ordnance Survey on behalf of HMSO.  
 © Crown copyright and database right 2024. All rights reserved.  
 Ordnance Survey Licence number 100046668.



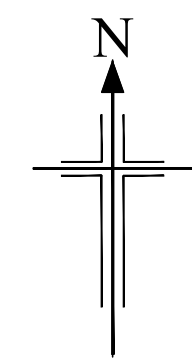
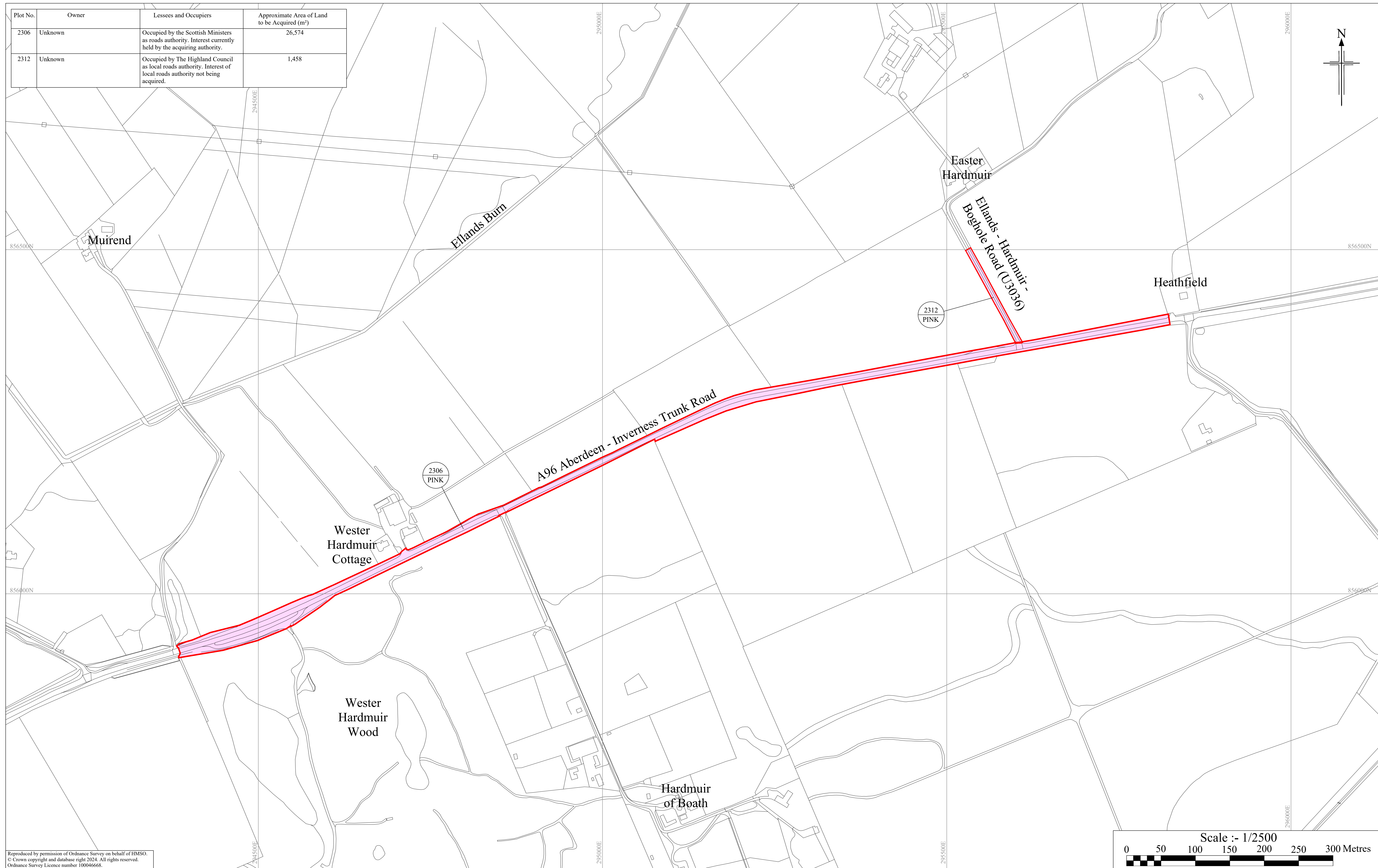
**KEY**  
PINK LAND TO BE ACQUIRED  
BLUE SERVITUDE RIGHT TO BE ACQUIRED

**UNKNOWN  
 LAND INTEREST PLAN  
 PLAN NO: LIP/004  
 SHEET 21 OF 22**

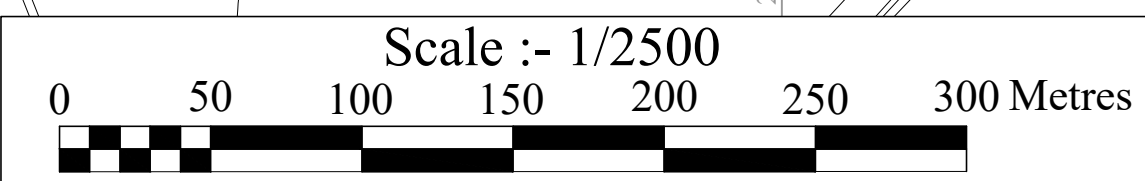
**THE A96 TRUNK ROAD  
 (INVERNESS TO NAIRN (INCLUDING NAIRN BYPASS))  
 COMPULSORY PURCHASE ORDER 2024  
 LAND INTEREST PLAN**



| Plot No. | Owner   | Lessees and Occupiers  | Approximate Area of Land to be Acquired (m <sup>2</sup> ) |
|----------|---------|--|---|
| 2306     | Unknown | Occupied by the Scottish Ministers as roads authority. Interest currently held by the acquiring authority.       | 26,574  |
| 2312     | Unknown | Occupied by The Highland Council as local roads authority. Interest of local roads authority not being acquired. | 1,458   |



Reproduced by permission of Ordnance Survey on behalf of HMSO.  
© Crown copyright and database right 2024. All rights reserved.  
Ordnance Survey Licence number 100046668.



**KEY**

|  |                                |
|--|--------------------------------|
|  | LAND TO BE ACQUIRED            |
|  | SERVITUDE RIGHT TO BE ACQUIRED |

**UNKNOWN  
LAND INTEREST PLAN  
PLAN NO: LIP/004  
SHEET 22 OF 22**

**THE A96 TRUNK ROAD  
(INVERNESS TO NAIRN (INCLUDING NAIRN BYPASS))  
COMPULSORY PURCHASE ORDER 2024  
LAND INTEREST PLAN**

