



The A96 Trunk Road
(Inverness to Nairn (including Nairn Bypass))
(Extinguishment of Public Rights of Way)
Order 2024


SCALE

KEY PLAN _____ 1:20,000
ORDER PLAN : ROW1, ROW2 _____ 1:5,000

LEGEND

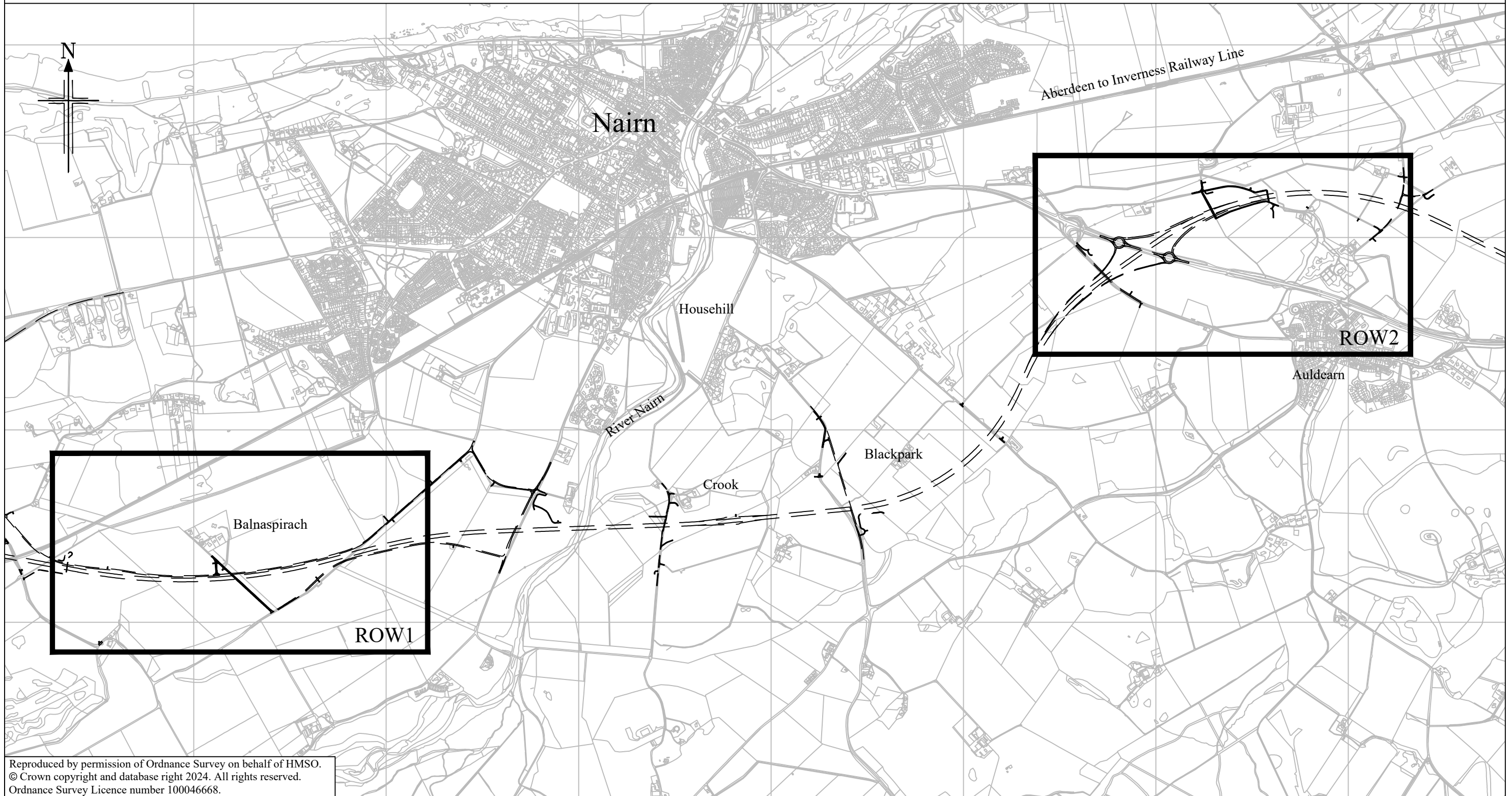
ALTERNATIVE RIGHT OF WAY TO BE PROVIDED _____ 

RIGHT OF WAY TO BE EXTINGUISHED _____ 

ASSOCIATED ROAD PROPOSALS _____ 

LEGEND

ASSOCIATED ROAD PROPOSALS 




Reproduced by permission of Ordnance Survey on behalf of HMSO.
© Crown copyright and database right 2024. All rights reserved.
Ordnance Survey Licence number 100046668.



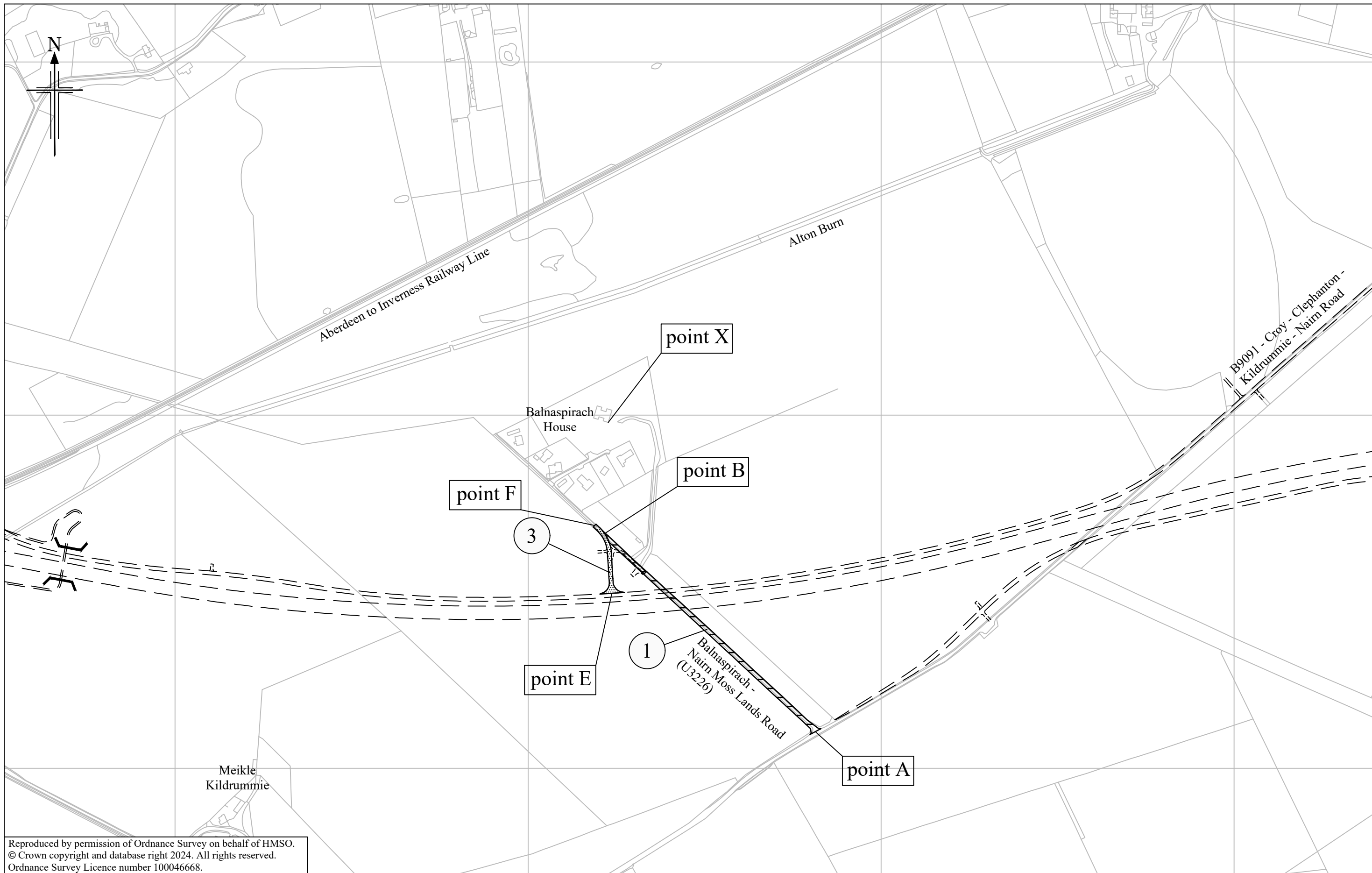
Scottish Government
Riaghaltas na h-Alba
gov.scot

Scale :- 1/20,000



The A96 Trunk Road
(Inverness to Nairn (including Nairn
Bypass))
(Extinguishment of Public Rights of
Way) Order 2024

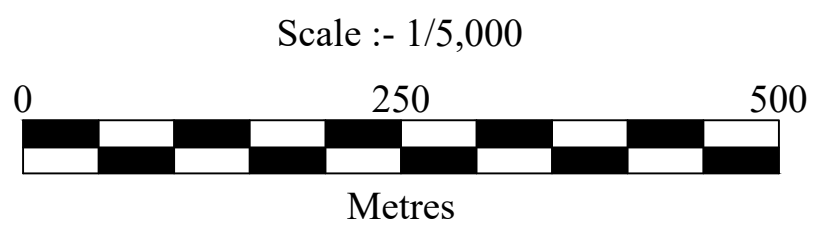
Key Plan
Sheet 1 of 1



Reproduced by permission of Ordnance Survey on behalf of HMSO.
 © Crown copyright and database right 2024. All rights reserved.
 Ordnance Survey Licence number 100046668.

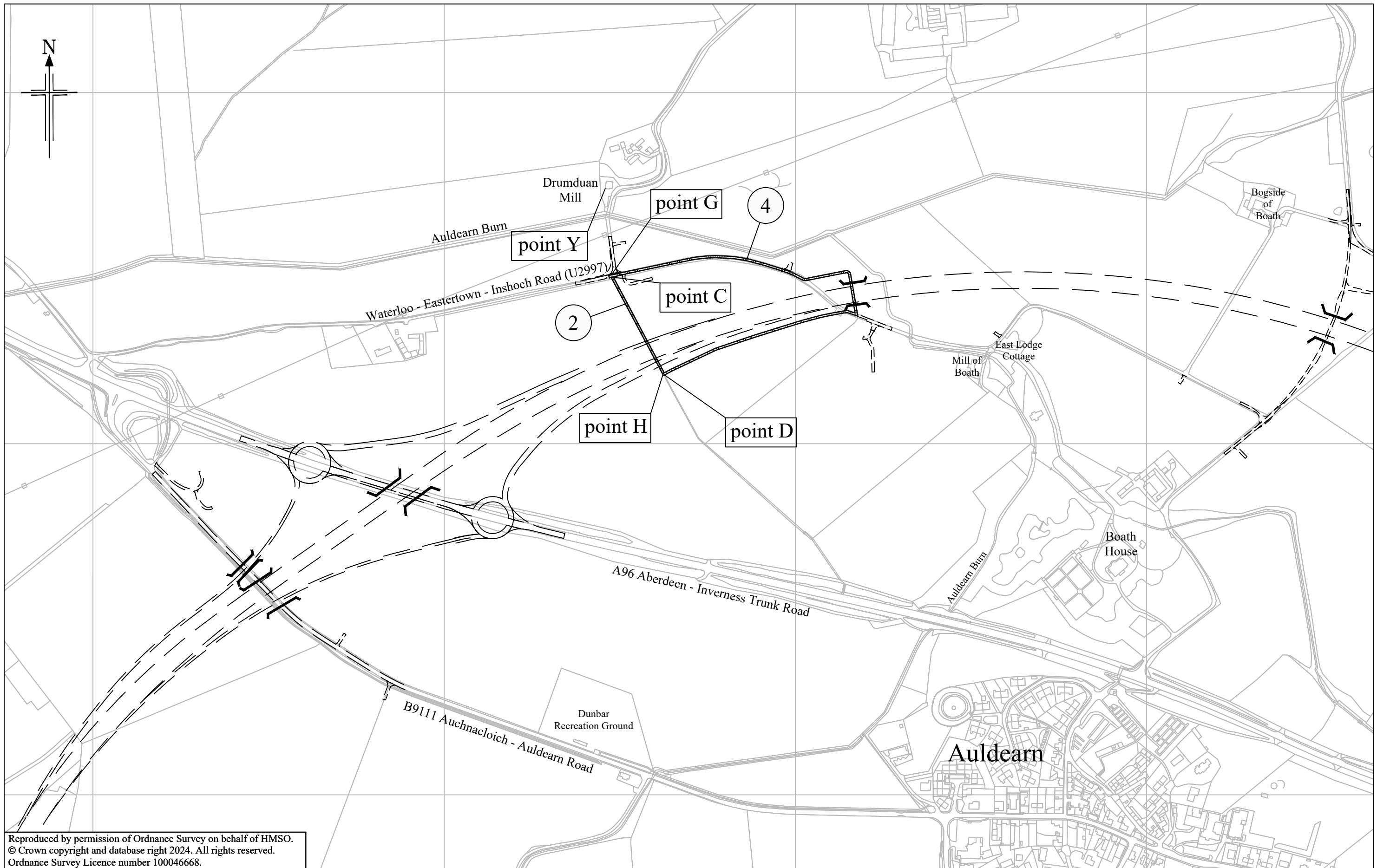


Scottish Government
 Riaghaltas na h-Alba
 gov.scot



The A96 Trunk Road
 (Inverness to Nairn (including Nairn Bypass))
 (Extinguishment of Public Rights of Way) Order 2024


plan
ROW1



Reproduced by permission of Ordnance Survey on behalf of HMSO.
 © Crown copyright and database right 2024. All rights reserved.
 Ordnance Survey Licence number 100046668.



Scottish Government
 Riaghaltas na h-Alba
 gov.scot



The A96 Trunk Road
 (Inverness to Nairn (including Nairn
 Bypass))
 (Extinguishment of Public Rights of
 Way) Order 2024

plan
ROW2