

- Legend**
- Proposed scheme (Stage 3 design)
 - Watercourses
 - Waterbodies
 - Ramsar site
 - Special Protection Area (SPA)
 - Site of Special Scientific Interest (SSSI)
 - Ancient woodland of semi-natural origin - Category 1 (source: SNH, 2004)
 - Long-established woodland of plantation origin - Category 2 (source: SNH, 2004)
 - Other woodland on Roy map - Category 3 (source: SNH, 2004)
 - City of Edinburgh and / or Lothian Wildlife Site
 - Scottish Wildlife Trust Nature Reserve
 - Site of Importance for Nature Conservation (SINC)



JACOBS ARUP

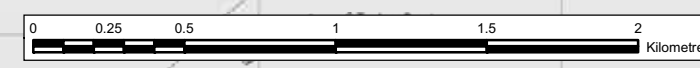
Project: **FORTH REPLACEMENT CROSSING Environmental Statement**

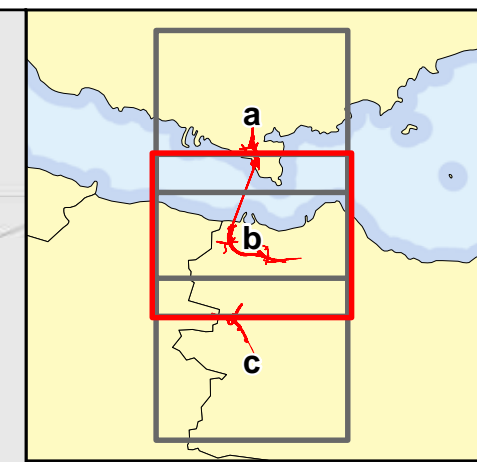
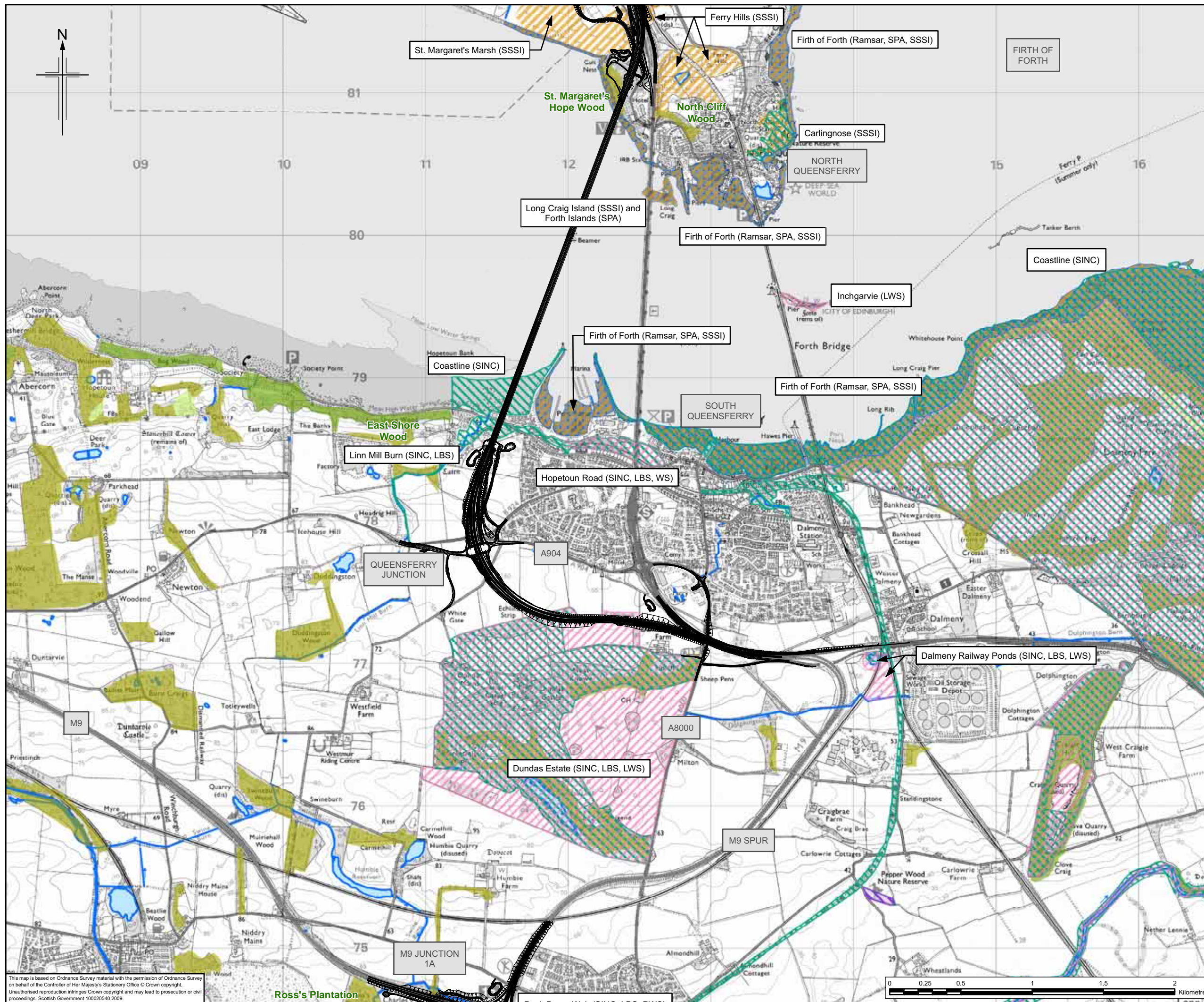
Drawing title: **Designated Nature Conservation Sites**

Drawing Status	FINAL	
Scale	1:25,000 @ A3	DO NOT SCALE
Client no.	RD001675	
Drawing number	FIGURE 10.1a	Rev 0

This drawing is not to be used in whole or part other than for the intended purpose and project as defined on this drawing. Refer to the contract for full terms and conditions.

This map is based on Ordnance Survey material with the permission of Ordnance Survey on behalf of the Controller of Her Majesty's Stationery Office © Crown copyright. Unauthorised reproduction infringes Crown copyright and may lead to prosecution or civil proceedings. Scottish Government 100020540 2009.





Legend

- Proposed scheme (Stage 3 design)
- Watercourses
- Waterbodies
- Ramsar site
- Special Protection Area (SPA)
- Site of Special Scientific Interest (SSSI)
- Ancient woodland of semi-natural origin - Category 1 (source: SNH, 2004)
- Long-established woodland of plantation origin - Category 2 (source: SNH, 2004)
- Other woodland on Roy map - Category 3 (source: SNH, 2004)
- City of Edinburgh and / or Lothian Wildlife Site
- Scottish Wildlife Trust Nature Reserve
- Site of Importance for Nature Conservation (SINC)

Client



An agency of 

JACOBS ARUP

Project
FORTH REPLACEMENT CROSSING
Environmental Statement


Drawing title
Designated Nature Conservation Sites

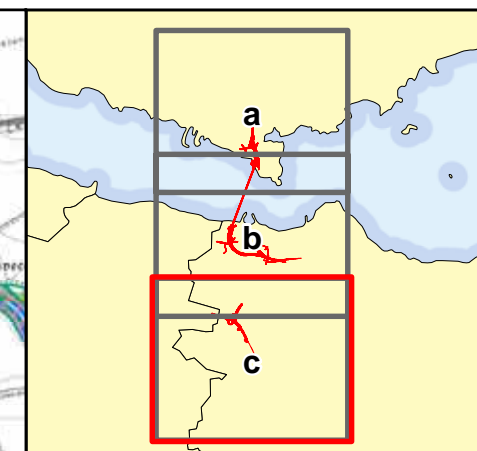
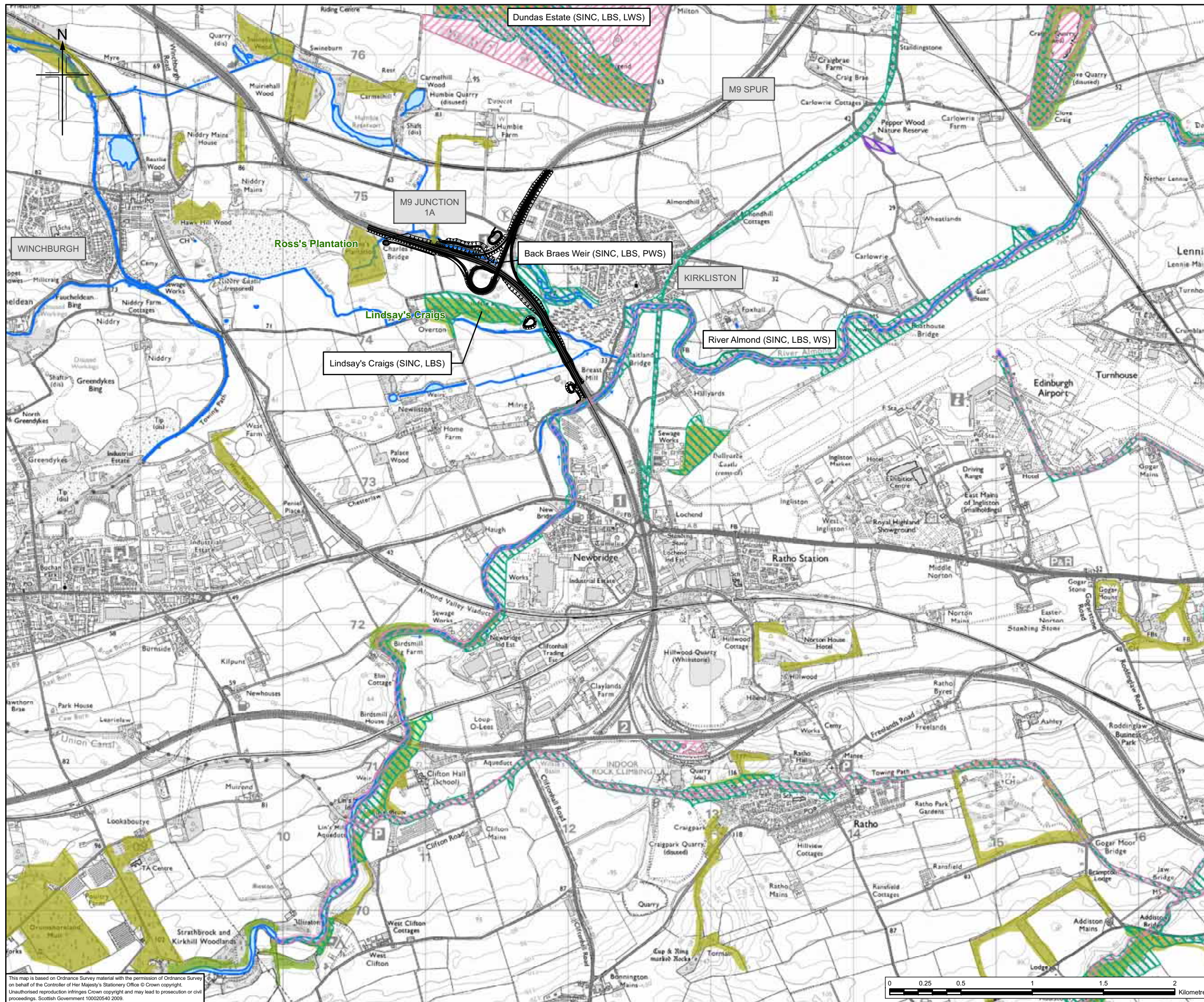
Drawing Status: FINAL

Scale	1:25,000 @ A3	DO NOT SCALE
Client no.	RD001675	
Drawing number	FIGURE 10.1b	Rev 0

This drawing is not to be used in whole or part other than for the intended purpose and project as defined on this drawing. Refer to the contract for full terms and conditions.

This map is based on Ordnance Survey material with the permission of Ordnance Survey on behalf of the Controller of Her Majesty's Stationery Office © Crown copyright. Unauthorised reproduction infringes Crown copyright and may lead to prosecution or civil proceedings. Scottish Government 100020540 2009.





Legend

- Proposed scheme (Stage 3 design)
- Watercourses
- Waterbodies
- Ramsar site
- Special Protection Area (SPA)
- Site of Special Scientific Interest (SSSI)
- Ancient woodland of semi-natural origin - Category 1 (source: SNH, 2004)
- Long-established woodland of plantation origin - Category 2 (source: SNH, 2004)
- Other woodland on Roy map - Category 3 (source: SNH, 2004)
- City of Edinburgh and / or Lothian Wildlife Site
- Scottish Wildlife Trust Nature Reserve
- Site of Importance for Nature Conservation (SINC)

Client

TRANSPORT SCOTLAND

An agency of The Scottish Government

JACOBS ARUP

Project
FORTH REPLACEMENT CROSSING Environmental Statement

Drawing title
Designated Nature Conservation Sites

Drawing Status: FINAL

Scale: 1:25,000 @ A3 DO NOT SCALE

Client no. RD001675

Drawing number **FIGURE 10.1c** Rev 0

This drawing is not to be used in whole or part other than for the intended purpose and project as defined on this drawing. Refer to the contract for full terms and conditions.

This map is based on Ordnance Survey material with the permission of Ordnance Survey on behalf of the Controller of Her Majesty's Stationery Office © Crown copyright. Unauthorised reproduction infringes Crown copyright and may lead to prosecution or civil proceedings. Scottish Government 100020540 2009.

