

- Legend**
- Proposed scheme (Stage 3 design)
 - Indicative study area (1km from centre of proposed scheme)
 - Watercourses
 - Waterbodies
 - Survey transect
 - Commuting routes
 - Surveyed woodland



JACOBS ARUP

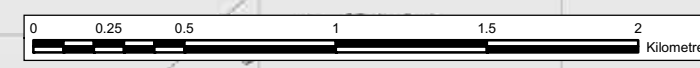
Project
FORTH REPLACEMENT CROSSING
Environmental Statement

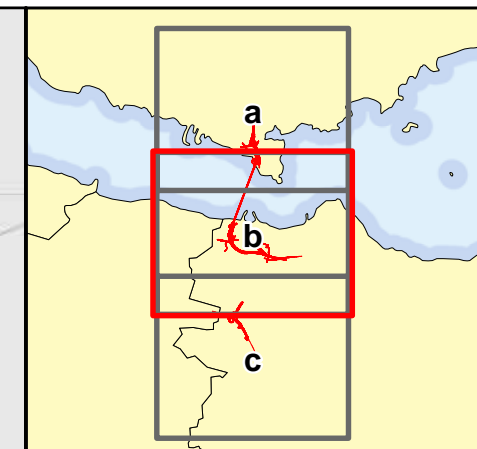
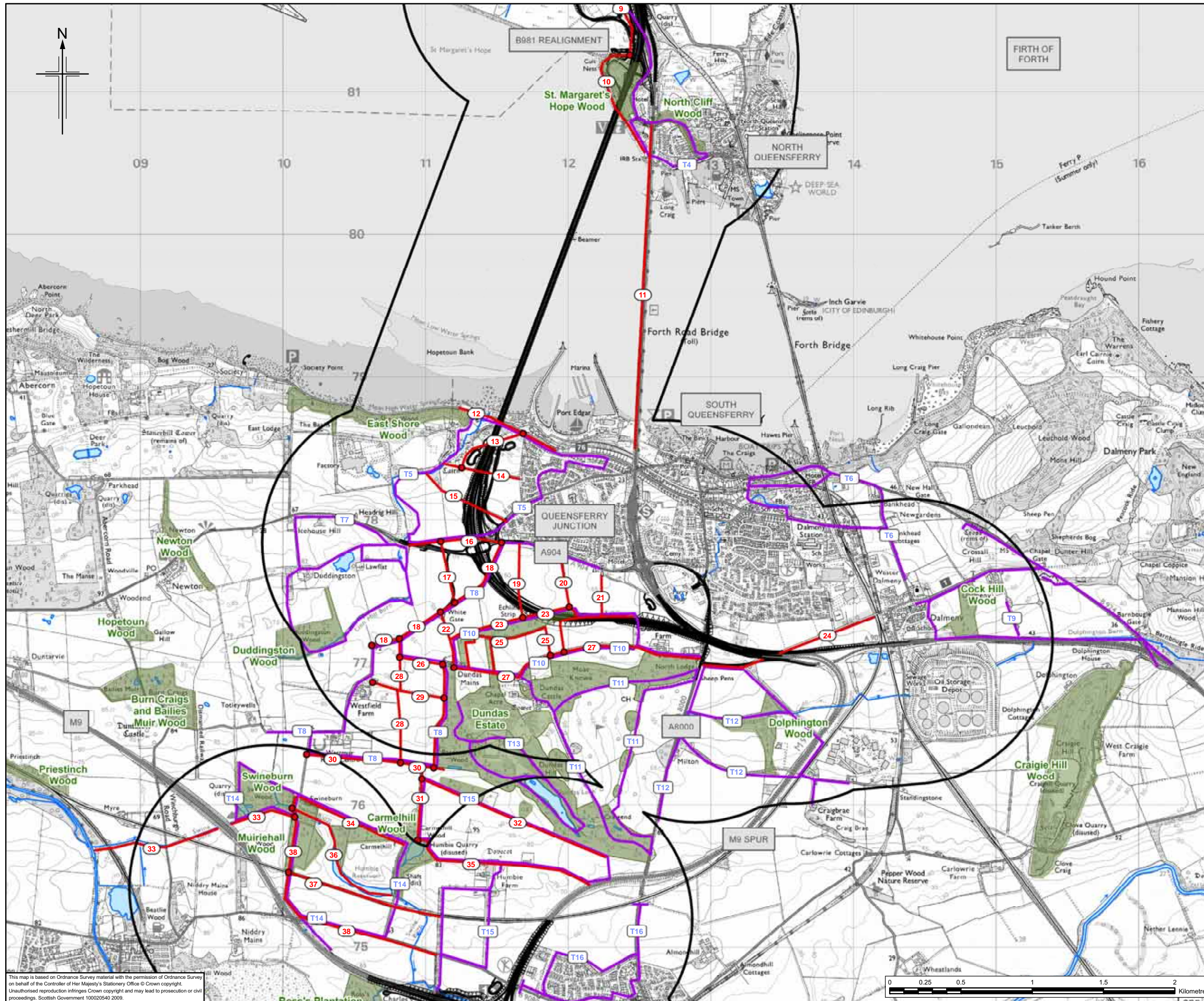
Drawing title
Bat Activity Survey

Drawing Status	FINAL	
Scale	1:25,000 @ A3	DO NOT SCALE
Client no.	RD001675	
Drawing number	FIGURE 10.4a	Rev 0

This drawing is not to be used in whole or part other than for the intended purpose and project as defined on this drawing. Refer to the contract for full terms and conditions.

This map is based on Ordnance Survey material with the permission of Ordnance Survey on behalf of the Controller of Her Majesty's Stationery Office © Crown copyright. Unauthorised reproduction infringes Crown copyright and may lead to prosecution or civil proceedings. Scottish Government 100020540 2009.





Legend

- Proposed scheme (Stage 3 design)
- Indicative study area (1km from centre of proposed scheme)
- Watercourses
- Waterbodies
- Survey transect
- Commuting routes
- Surveyed woodland

Client

TRANSPORT SCOTLAND

An agency of The Scottish Government

JACOBS ARUP

Project
FORTH REPLACEMENT CROSSING
Environmental Statement

Drawing title

Bat Activity Survey

Drawing Status: FINAL

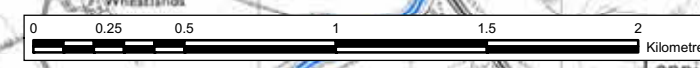
Scale: 1:25,000 @ A3 DO NOT SCALE

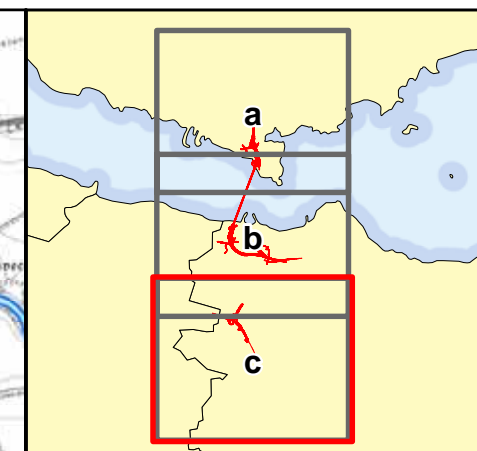
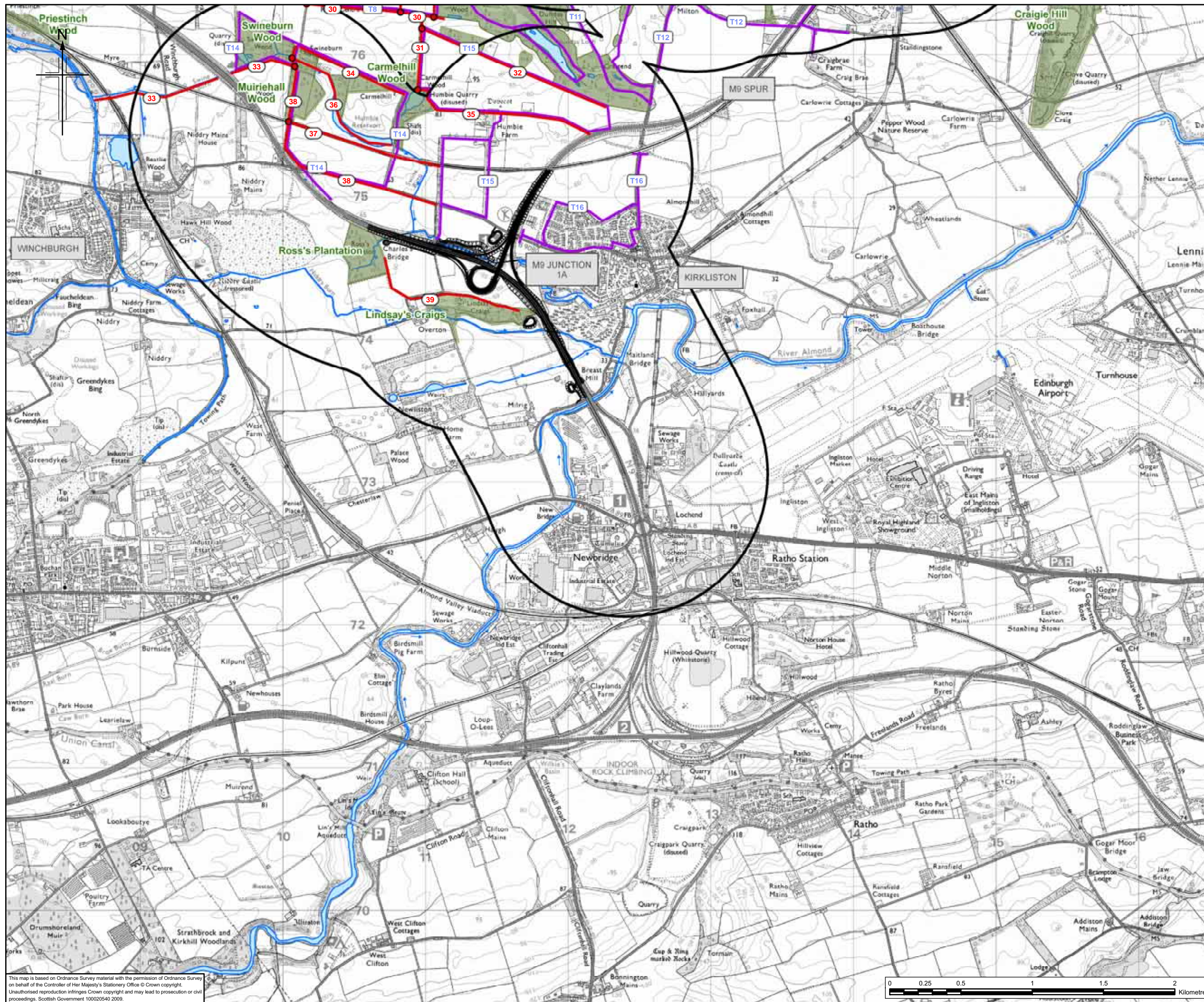
Client no. RD001675

Drawing number **FIGURE 10.4b** Rev 0

This drawing is not to be used in whole or part other than for the intended purpose and project as defined on this drawing. Refer to the contract for full terms and conditions.

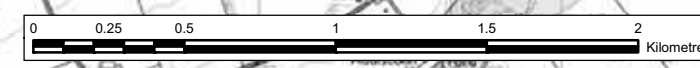
This map is based on Ordnance Survey material with the permission of Ordnance Survey on behalf of the Controller of Her Majesty's Stationery Office © Crown copyright. Unauthorised reproduction infringes Crown copyright and may lead to prosecution or civil proceedings. Scottish Government 100020540 2009.





- Legend**
- Proposed scheme (Stage 3 design)
 - Indicative study area (1km from centre of proposed scheme)
 - Watercourses
 - Waterbodies
 - Survey transect
 - Commuting routes
 - Surveyed woodland

This map is based on Ordnance Survey material with the permission of Ordnance Survey on behalf of the Controller of Her Majesty's Stationery Office © Crown copyright. Unauthorised reproduction infringes Crown copyright and may lead to prosecution or civil proceedings. Scottish Government 100020540 2009.



Client

An agency of The Scottish Government

JACOBS ARUP

Project
FORTH REPLACEMENT CROSSING
Environmental Statement

Drawing title
Bat Activity Survey

Drawing Status: FINAL

Scale	1:25,000 @ A3	DO NOT SCALE
Client no.	RD001675	
Drawing number	FIGURE 10.4c	Rev 0

This drawing is not to be used in whole or part other than for the intended purpose and project as defined on this drawing. Refer to the contract for full terms and conditions.