

- Legend**
- Proposed scheme (Stage 3 design)
 - Indicative study area (500m from centre of proposed scheme)
 - Woodland with red squirrel potential
 - Hair tube with no result
 - Grey squirrel hair tube result
 - Grey squirrel sighting

Note:
No red squirrels were recorded during the surveys.

This map is based on Ordnance Survey material with the permission of Ordnance Survey on behalf of the Controller of Her Majesty's Stationery Office © Crown copyright. Unauthorised reproduction infringes Crown copyright and may lead to prosecution or civil proceedings. Scottish Government 100020540 2009.

Client

An agency of The Scottish Government

JACOBS ARUP

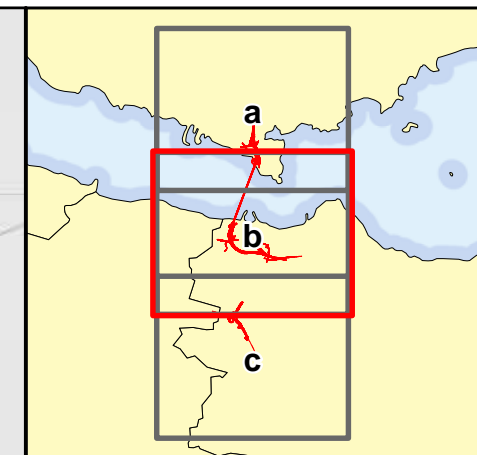
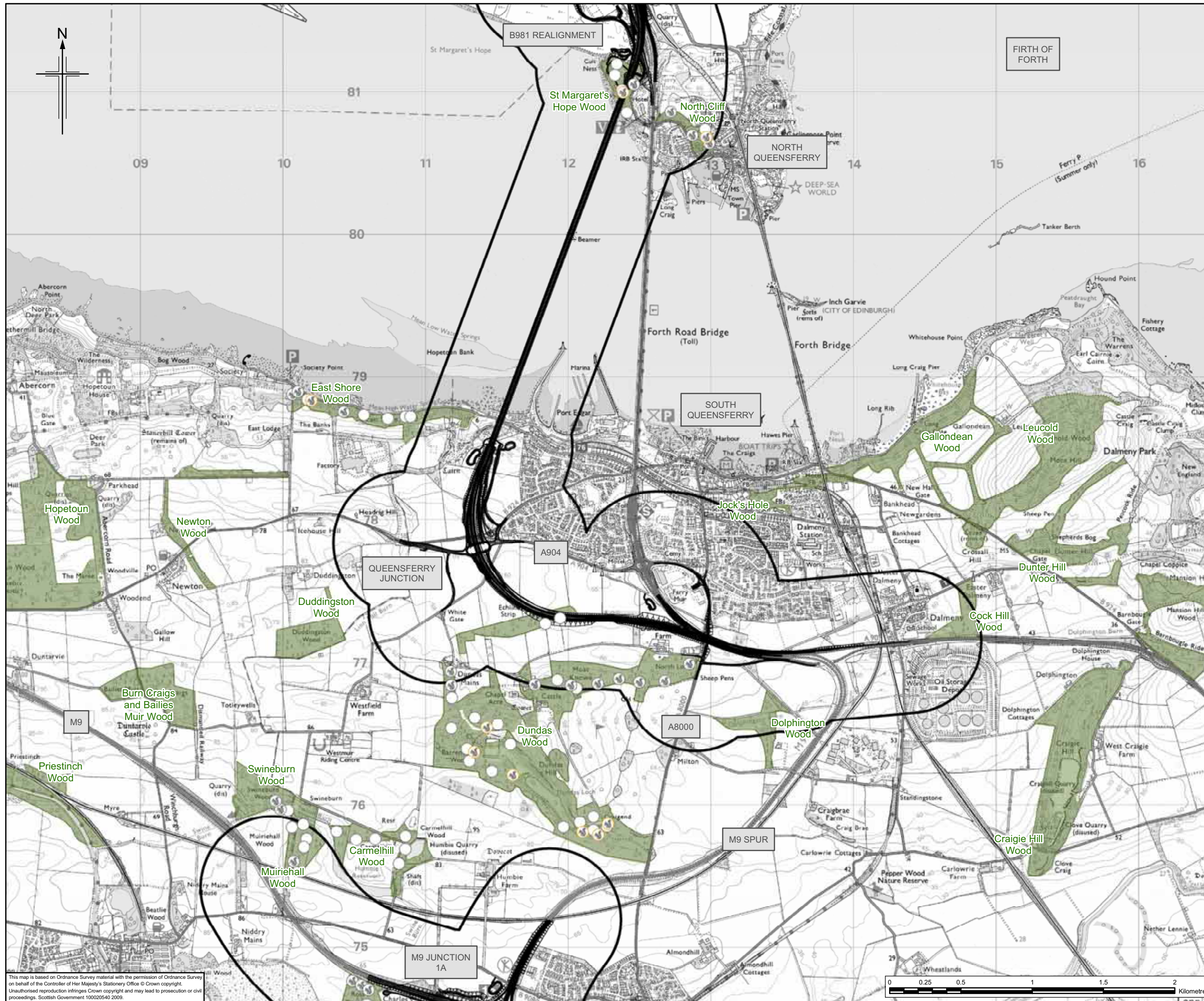
Project
FORTH REPLACEMENT CROSSING
Environmental Statement

Drawing title
Red Squirrel Survey

Drawing Status: FINAL

Scale	1:25,000 @ A3	DO NOT SCALE
Client no.	RD001675	
Drawing number	FIGURE 10.8a	Rev 0

This drawing is not to be used in whole or part other than for the intended purpose and project as defined on this drawing. Refer to the contract for full terms and conditions.

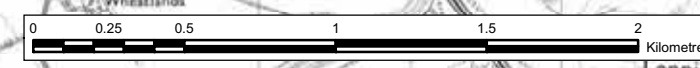


Legend

- Proposed scheme (Stage 3 design)
- Indicative study area (500m from centre of proposed scheme)
- Woodland with red squirrel potential
- Hair tube with no result
- Grey squirrel hair tube result
- Grey squirrel sighting

Note:
No red squirrels were recorded during the surveys.

This map is based on Ordnance Survey material with the permission of Ordnance Survey on behalf of the Controller of Her Majesty's Stationery Office © Crown copyright. Unauthorised reproduction infringes Crown copyright and may lead to prosecution or civil proceedings. Scottish Government 100020540 2009.



Client

An agency of The Scottish Government

JACOBS ARUP

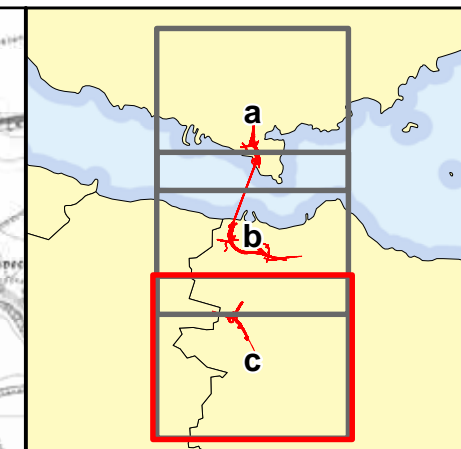
Project
**FORTH REPLACEMENT CROSSING
Environmental Statement**

Drawing title
Red Squirrel Survey

Drawing Status: FINAL

Scale	1:25,000 @ A3	DO NOT SCALE
Client no.	RD001675	
Drawing number	FIGURE 10.8b	Rev 0

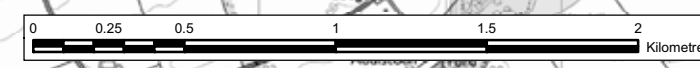
This drawing is not to be used in whole or part other than for the intended purpose and project as defined on this drawing. Refer to the contract for full terms and conditions.



- Legend**
- Proposed scheme (Stage 3 design)
 - Indicative study area (500m from centre of proposed scheme)
 - Woodland with red squirrel potential
 - Hair tube with no result
 - Grey squirrel hair tube result
 - Grey squirrel sighting

Note:
No red squirrels were recorded during the surveys.

This map is based on Ordnance Survey material with the permission of Ordnance Survey on behalf of the Controller of Her Majesty's Stationery Office © Crown copyright. Unauthorised reproduction infringes Crown copyright and may lead to prosecution or civil proceedings. Scottish Government 100020540 2009.



JACOBS ARUP

Project
**FORTH REPLACEMENT CROSSING
Environmental Statement**

Drawing title
Red Squirrel Survey

Drawing Status	FINAL
Scale	1:25,000 @ A3 DO NOT SCALE
Client no.	RD001675
Drawing number	FIGURE 10.8c

Rev 0
This drawing is not to be used in whole or part other than for the intended purpose and project as defined on this drawing. Refer to the contract for full terms and conditions.