




- Legend**
- Proposed scheme (Stage 3 design)
 - 1km buffer
 - 3km buffer
 - Subtidal sample sites
 - Intertidal sample sites
 - Ramsar site
 - Special Protection Area (SPA)
 - Site of Special Scientific Interest (SSSI)

This map is based on Ordnance Survey material with the permission of Ordnance Survey on behalf of the Controller of Her Majesty's Stationery Office © Crown copyright. Unauthorised reproduction infringes Crown copyright and may lead to prosecution or civil proceedings. Scottish Government 100020540 2009.



Client



An agency of 

JACOBS ARUP

Project
FORTH REPLACEMENT CROSSING
Environmental Statement

Drawing title
Subtidal and Intertidal Surveys

| | |
|----------------|----------------------------|
| Drawing Status | FINAL |
| Scale | 1:25,000 @ A3 DO NOT SCALE |
| Client no. | RD001675 |
| Drawing number | FIGURE 11.1 |
| Rev | 0 |

This drawing is not to be used in whole or part other than for the intended purpose and project as defined on this drawing. Refer to the contract for full terms and conditions.