



Legend

- Proposed scheme (Stage 3 design)
- Watercourses
- Waterbodies
- Below 0m
- 0 - 25m
- 26 - 50m
- 51 - 75m
- 76 - 100m
- 101 - 125m
- 126 - 150m
- 151 - 175m
- 176 - 200m

Client



TRANSPORT SCOTLAND

An agency of  The Scottish Government

JACOBS ARUP

Project
FORTH REPLACEMENT CROSSING
Environmental Statement

Drawing title
Topography and Drainage

Drawing Status: FINAL

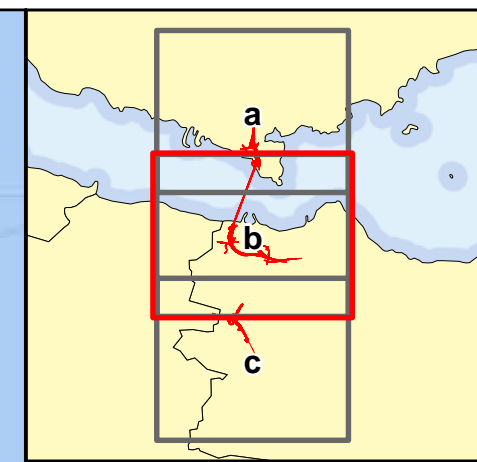
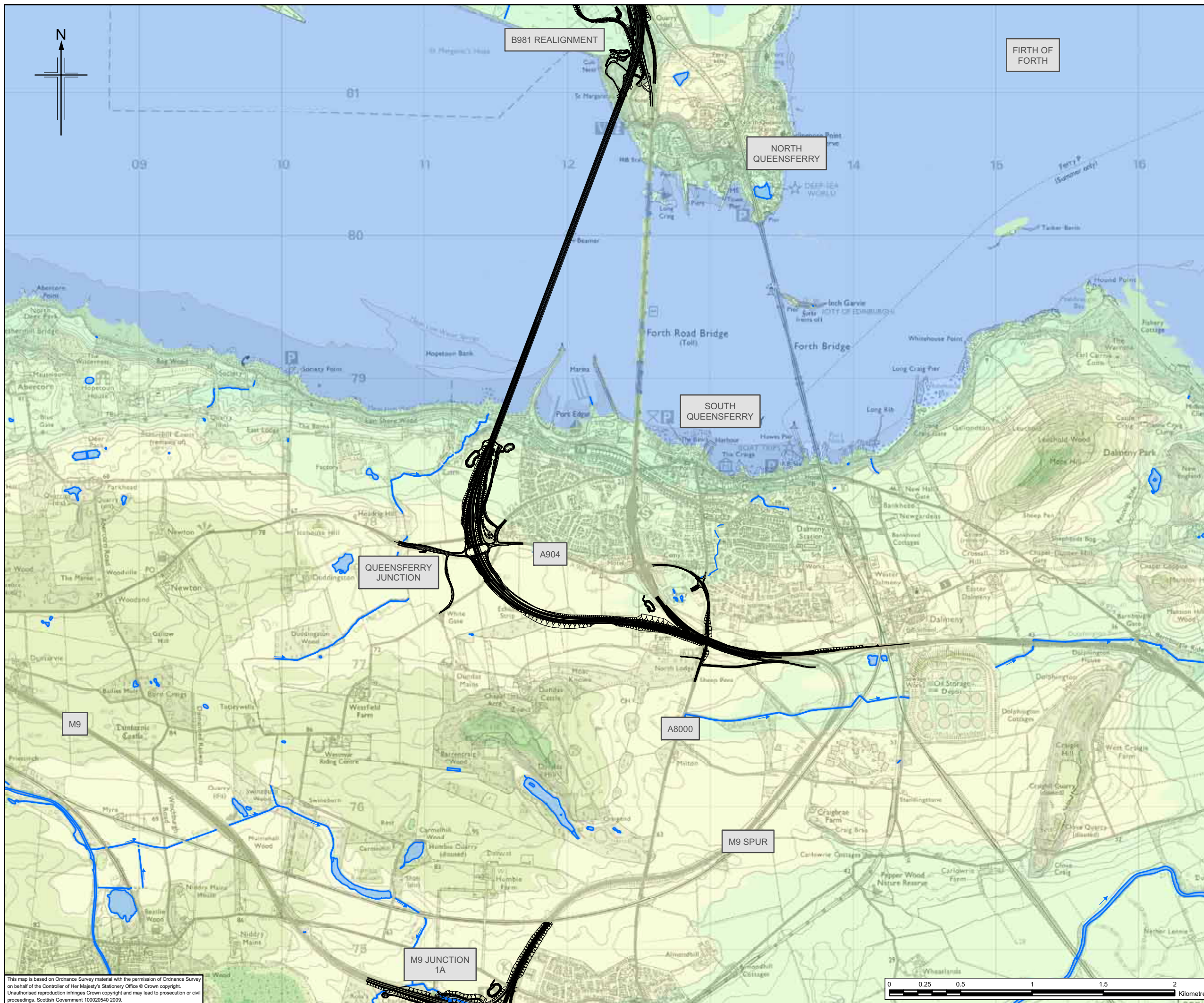
Scale: 1:25,000 @ A3 DO NOT SCALE

Client no.: RD001675

Drawing number: **FIGURE 12.3a** Rev 0

This drawing is not to be used in whole or part other than for the intended purpose and project as defined on this drawing. Refer to the contract for full terms and conditions.

This map is based on Ordnance Survey material with the permission of Ordnance Survey on behalf of the Controller of Her Majesty's Stationery Office © Crown copyright. Unauthorised reproduction infringes Crown copyright and may lead to prosecution or civil proceedings. Scottish Government 100020540 2009.




Legend


- Proposed scheme (Stage 3 design)
- Watercourses
- Waterbodies
- Below 0m
- 0 - 25m
- 26 - 50m
- 51 - 75m
- 76 - 100m
- 101 - 125m
- 126 - 150m
- 151 - 175m
- 176 - 200m

This map is based on Ordnance Survey material with the permission of Ordnance Survey on behalf of the Controller of Her Majesty's Stationery Office © Crown copyright. Unauthorised reproduction infringes Crown copyright and may lead to prosecution or civil proceedings. Scottish Government 100020540 2009.

Client



TRANSPORT SCOTLAND

An agency of  The Scottish Government

JACOBS ARUP

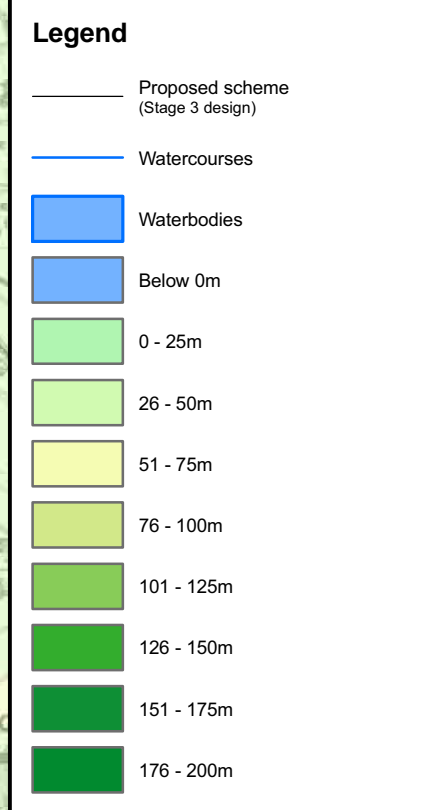
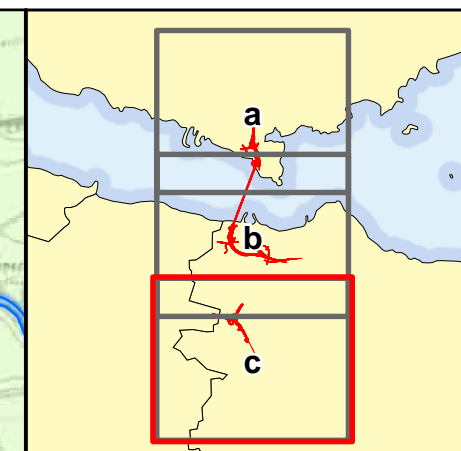
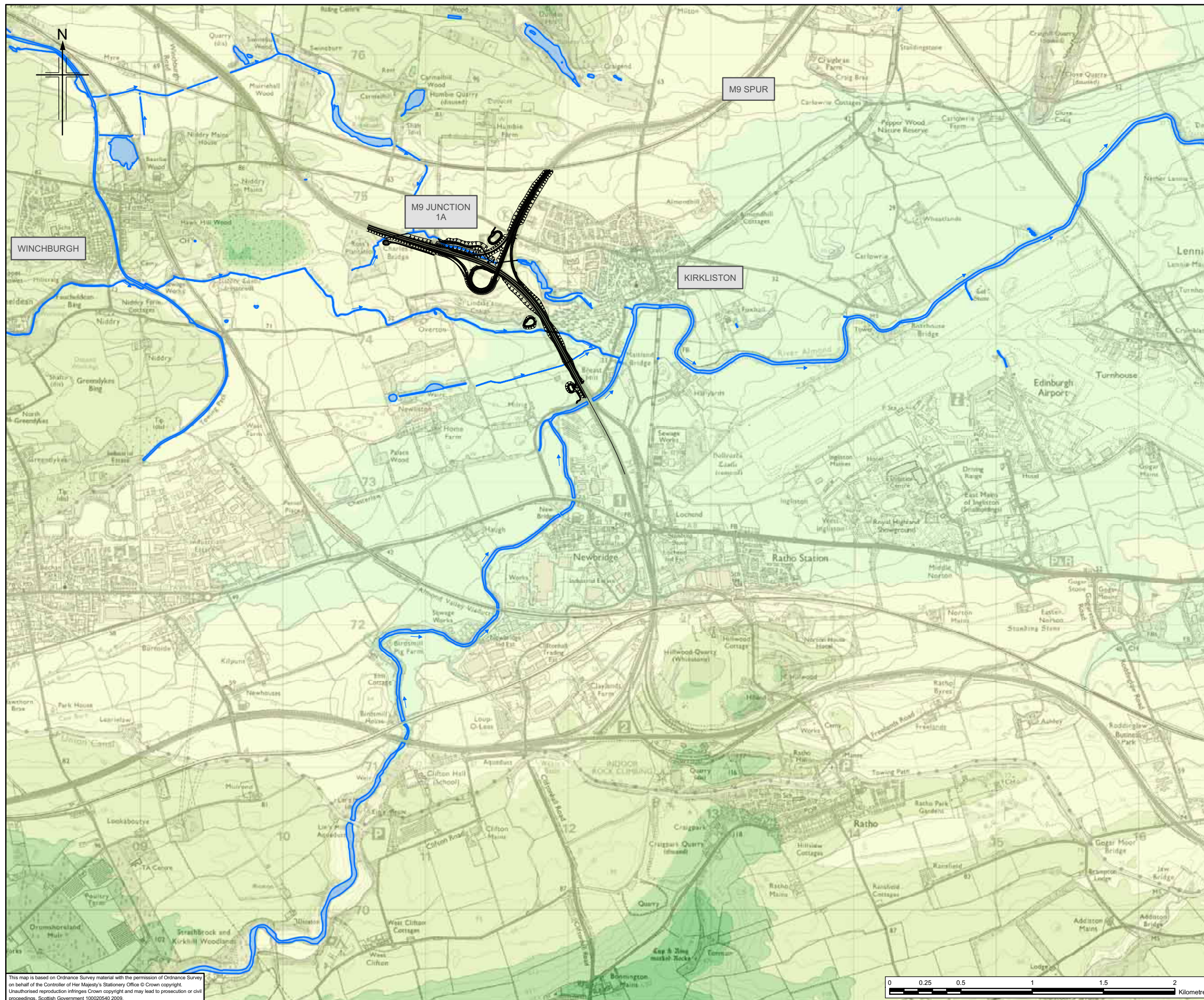
Project
FORTH REPLACEMENT CROSSING
Environmental Statement

Drawing title
Topography and Drainage

Drawing Status: FINAL

Scale	1:25,000 @ A3	DO NOT SCALE
Client no.	RD001675	
Drawing number	FIGURE 12.3b	Rev 0

This drawing is not to be used in whole or part other than for the intended purpose and project as defined on this drawing. Refer to the contract for full terms and conditions.



JACOBS ARUP

Project **FORTH REPLACEMENT CROSSING Environmental Statement**

Drawing title **Topography and Drainage**

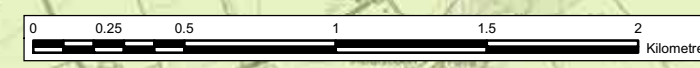
Drawing Status **FINAL**

Scale **1:25,000 @ A3 DO NOT SCALE**

Client no. **RD001675**

Drawing number **FIGURE 12.3c** Rev **0**

This map is based on Ordnance Survey material with the permission of Ordnance Survey on behalf of the Controller of Her Majesty's Stationery Office © Crown copyright. Unauthorised reproduction infringes Crown copyright and may lead to prosecution or civil proceedings. Scottish Government 100020540 2009.



This drawing is not to be used in whole or part other than for the intended purpose and project as defined on this drawing. Refer to the contract for full terms and conditions.