






Legend

-  Proposed scheme (Stage 3 design)
-  Photomontage
-  Wireline

This map is based on Ordnance Survey material with the permission of Ordnance Survey on behalf of the Controller of Her Majesty's Stationery Office © Crown copyright. Unauthorised reproduction infringes Crown copyright and may lead to prosecution or civil proceedings. Scottish Government 100020540 2009.

Client



An agency of  The Scottish Government

JACOBS ARUP

Project
FORTH REPLACEMENT CROSSING Environmental Statement

Drawing title
Photomontage and Wireline Locations

Drawing Status: FINAL

Scale	1:50,000 @ A3	DO NOT SCALE
Client no.	RD001675	
Drawing number	FIGURE 12.6	Rev 0

This drawing is not to be used in whole or part other than for the intended purpose and project as defined on this drawing. Refer to the contract for full terms and conditions.