

- Legend**
- Proposed scheme (Stage 3 design)
  - 500m buffer
  - Scheduled Ancient Monument
  - Listed Building
  - Undesignated site
  - Scheduled Ancient Monument
  - Listed Building
  - Inventory of Gardens and Designed Landscapes
  - Area of Regional Archaeological Importance
  - Conservation Area
  - Undesignated site



**JACOBS ARUP**


Project  
**FORTH REPLACEMENT CROSSING  
Environmental Statement**

Drawing title  
**Overview of Features of  
Cultural Heritage Importance**

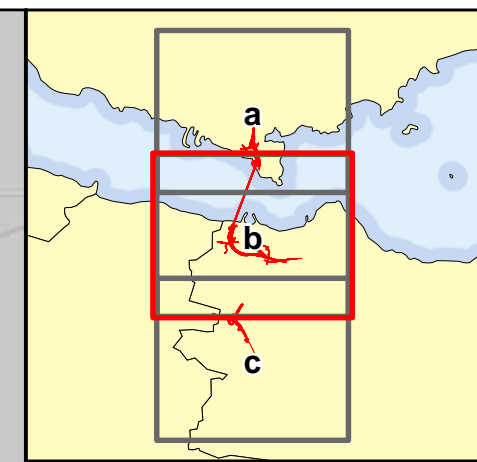
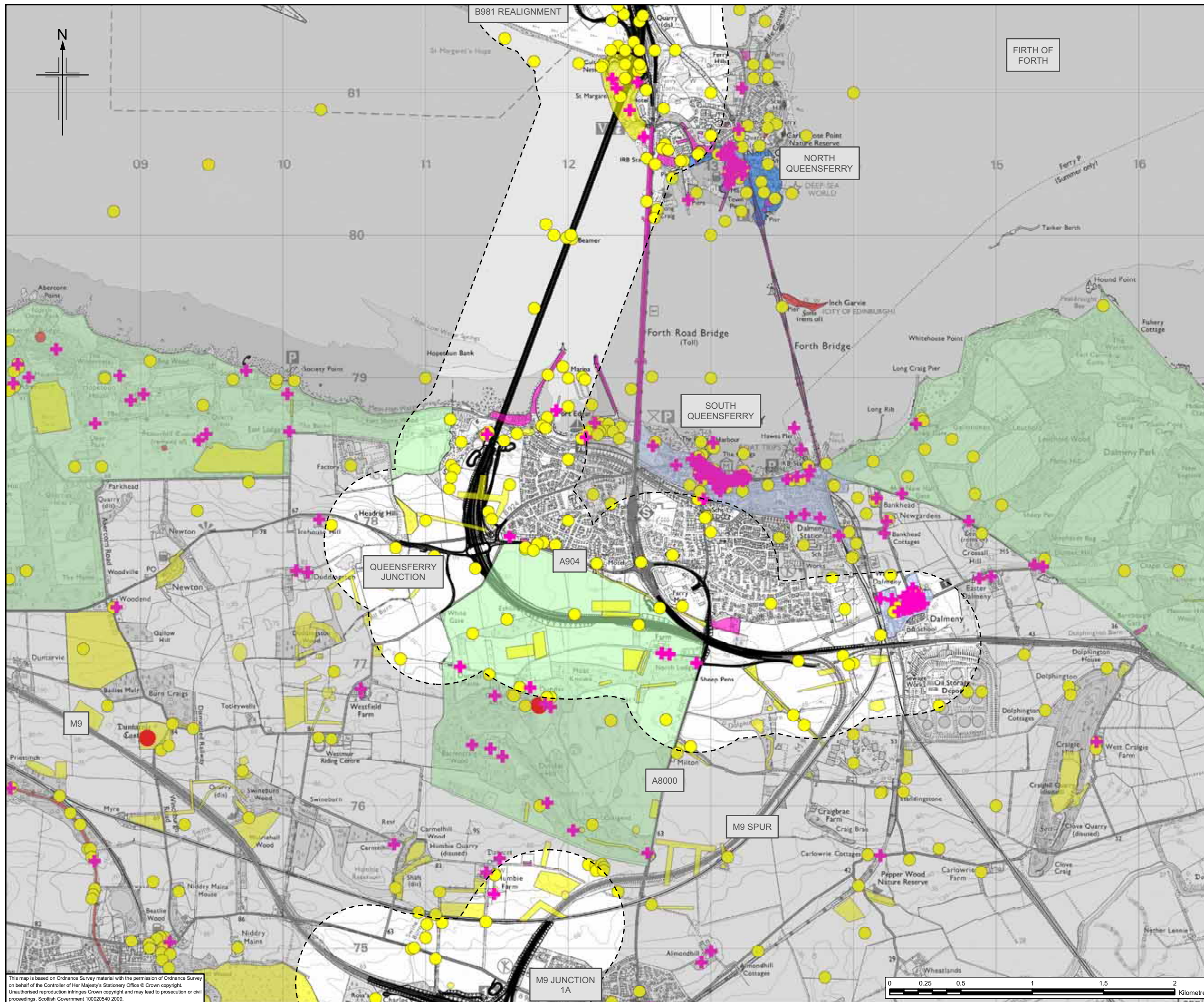
Drawing Status	FINAL	
Scale	1:25,000 @ A3	DO NOT SCALE
Client no.	RD001675	
Drawing number	<b>FIGURE 14.1a</b>	Rev 0

This drawing is not to be used in whole or part other than for the intended purpose and project as defined on this drawing. Refer to the contract for full terms and conditions.

This map is based on Ordnance Survey material with the permission of Ordnance Survey on behalf of the Controller of Her Majesty's Stationery Office © Crown copyright. Unauthorised reproduction infringes Crown copyright and may lead to prosecution or civil proceedings. Scottish Government 100020540 2009.









**Legend**

- Proposed scheme (Stage 3 design)
- 500m buffer
- Scheduled Ancient Monument
- Listed Building
- Undesignated site
- Scheduled Ancient Monument
- Listed Building
- Inventory of Gardens and Designed Landscapes
- Area of Regional Archaeological Importance
- Conservation Area
- Undesignated site

Client



An agency of 

**JACOBS ARUP**

Project  
**FORTH REPLACEMENT CROSSING**  
Environmental Statement

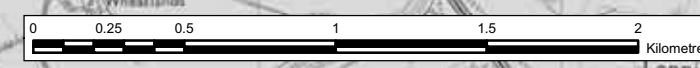
Drawing title  
Overview of Features of Cultural Heritage Importance

Drawing Status  
FINAL

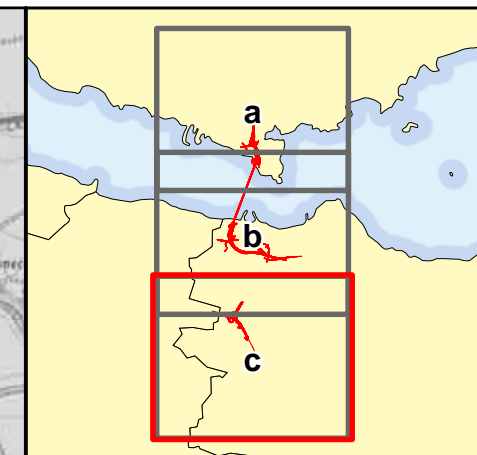
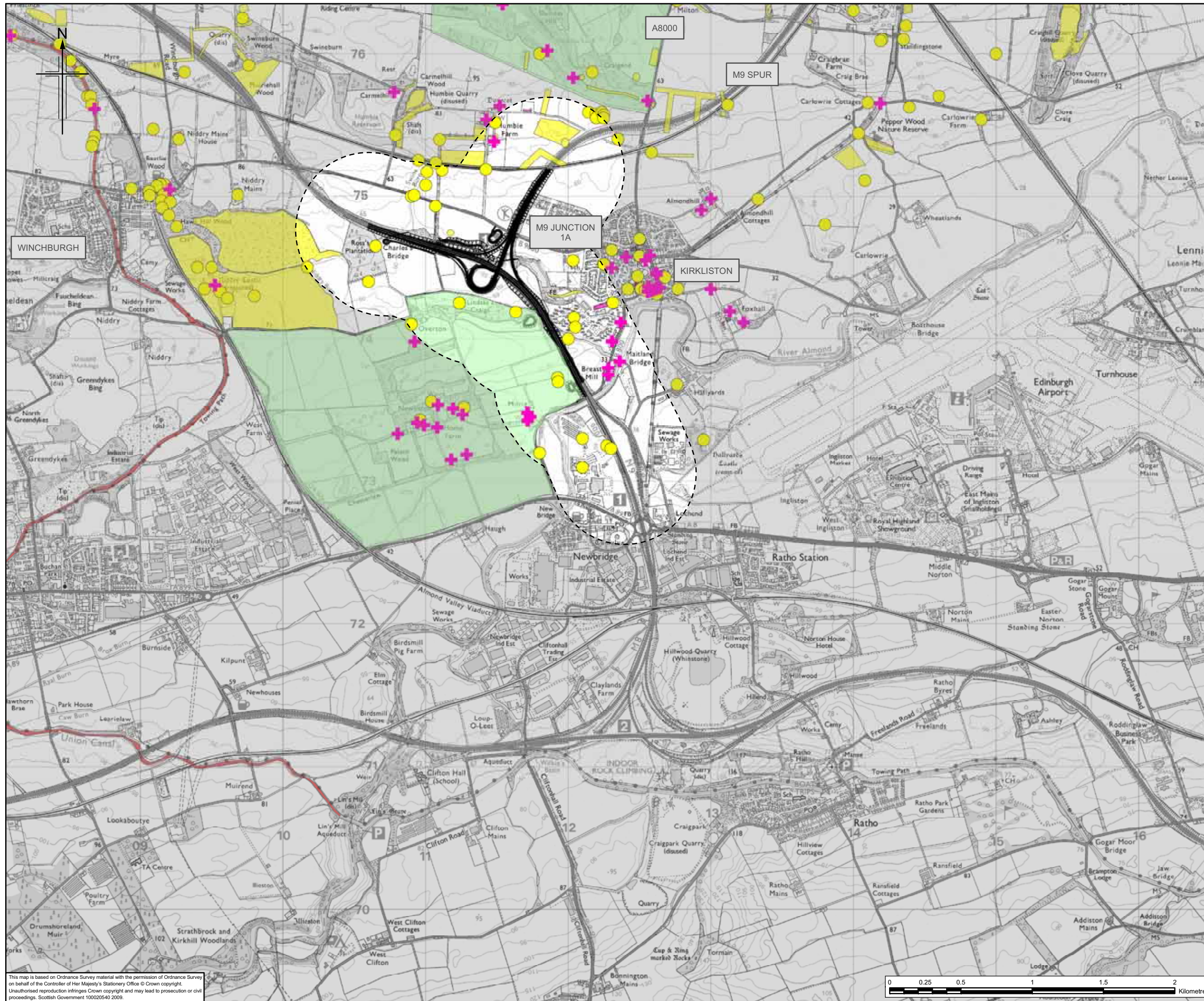
Scale	1:25,000 @ A3	DO NOT SCALE
Client no.	RD001675	
Drawing number	<b>FIGURE 14.1b</b>	Rev 0

This drawing is not to be used in whole or part other than for the intended purpose and project as defined on this drawing. Refer to the contract for full terms and conditions.

This map is based on Ordnance Survey material with the permission of Ordnance Survey on behalf of the Controller of Her Majesty's Stationery Office © Crown copyright. Unauthorised reproduction infringes Crown copyright and may lead to prosecution or civil proceedings. Scottish Government 100020540 2009.

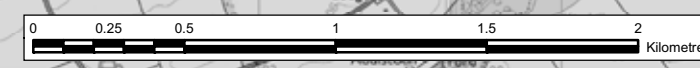








- Legend**
- Proposed scheme (Stage 3 design)
  - 500m buffer
  - Scheduled Ancient Monument
  - Listed Building
  - Undesignated site
  - Scheduled Ancient Monument
  - Listed Building
  - Inventory of Gardens and Designed Landscapes
  - Area of Regional Archaeological Importance
  - Conservation Area
  - Undesignated site

This map is based on Ordnance Survey material with the permission of Ordnance Survey on behalf of the Controller of Her Majesty's Stationery Office © Crown copyright. Unauthorised reproduction infringes Crown copyright and may lead to prosecution or civil proceedings. Scottish Government 100020540 2009.



Client



An agency of  The Scottish Government

**JACOBS ARUP**

Project  
**FORTH REPLACEMENT CROSSING  
Environmental Statement**

Drawing title  
**Overview of Features of  
Cultural Heritage Importance**

Drawing Status	FINAL	
Scale	1:25,000 @ A3	DO NOT SCALE
Client no.	RD001675	
Drawing number	<b>FIGURE 14.1c</b>	Rev 0

This drawing is not to be used in whole or part other than for the intended purpose and project as defined on this drawing. Refer to the contract for full terms and conditions.