





- Legend**
-  Proposed scheme (Stage 3 design)
  -  Sites assessed for setting impact as requested by Historic Scotland

This map is based on Ordnance Survey material with the permission of Ordnance Survey on behalf of the Controller of Her Majesty's Stationery Office © Crown copyright. Unauthorised reproduction infringes Crown copyright and may lead to prosecution or civil proceedings. Scottish Government 100020540 2009.

Client



An agency of  The Scottish Government

**JACOBS ARUP**

Project  
**FORTH REPLACEMENT CROSSING Environmental Statement**

Drawing title  
**Main Crossing Cultural Heritage Setting Impact Sites**

Drawing Status: FINAL

|                |                    |              |
|----------------|--------------------|--------------|
| Scale          | 1:50,000 @ A3      | DO NOT SCALE |
| Client no.     | RD001675           |              |
| Drawing number | <b>FIGURE 14.3</b> | Rev 0        |

This drawing is not to be used in whole or part other than for the intended purpose and project as defined on this drawing. Refer to the contract for full terms and conditions.

