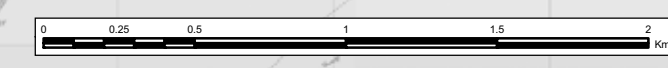




This map is based on Ordnance Survey material with the permission of Ordnance Survey on behalf of the Controller of Her Majesty's Stationery Office © Crown copyright. Unauthorised reproduction infringes Crown copyright and may lead to prosecution or civil proceedings. Scottish Government 100020540 2009.



Client



TRANSPORT SCOTLAND

An agency of  The Scottish Government

JACOBS ARUP

Project
**FORTH REPLACEMENT CROSSING
Environmental Statement**

Drawing title
Difference Plot 2032
Do-Something - Do-Minimum
Annual Mean PM₁₀

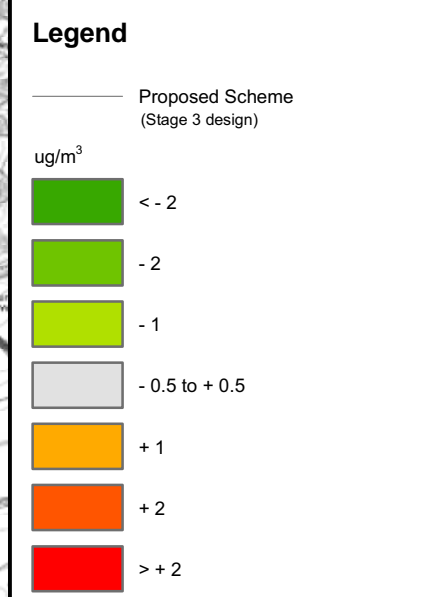
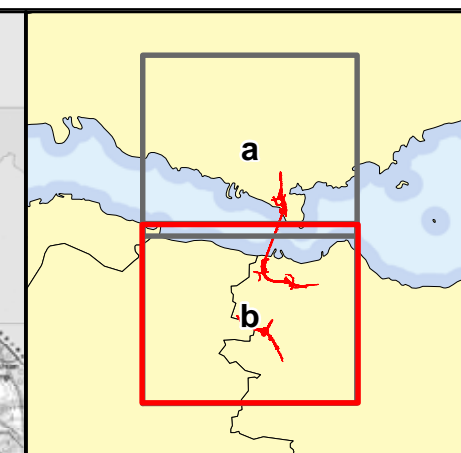
Drawing Status: FINAL

Scale: 1:35,000 @ A3 DO NOT SCALE


Client no. RD001675

Drawing number **FIGURE 15.18a** Rev 1

This drawing is not to be used in whole or part other than for the intended purpose and project as defined on this drawing. Refer to the contract for full terms and conditions.



This map is based on Ordnance Survey material with the permission of Ordnance Survey on behalf of the Controller of Her Majesty's Stationery Office © Crown copyright. Unauthorised reproduction infringes Crown copyright and may lead to prosecution or civil proceedings. Scottish Government 100020540 2009.



Client



TRANSPORT SCOTLAND

An agency of  The Scottish Government

JACOBS ARUP

Project
FORTH REPLACEMENT CROSSING Environmental Statement

Drawing title
Difference Plot 2032
Do-Something - Do-Minimum
Annual Mean PM₁₀

Drawing Status: FINAL
Scale: 1:35,000 @ A3 DO NOT SCALE
Client no.: RD001675

Drawing number: **FIGURE 15.18b** Rev 1
This drawing is not to be used in whole or part other than for the intended purpose and project as defined on this drawing. Refer to the contract for full terms and conditions.