

Legend

- Evaluation point
- Local study area
- Modelled roads

Site	Location details	Operated by
FC 1	Rublingwell (RS), Dunfermline	Fife Council
FC 2	Barrie Street (B), Dunfermline	Fife Council
FC 3	Aytoun Grove (B), Dunfermline	Fife Council
FC 4	Carnegie Drive (F), Dunfermline	Fife Council
FC	Appin Crescent, Dunfermline (C)	Fife Council
FC 5	Appin Crescent (RS), Dunfermline	Fife Council
FC 6	Appin Crescent (F) 1	Fife Council
FC 7	Appin Crescent (F) 2	Fife Council
FC	Admiralty Road, Rosyth (C)	Fife Council
FC 9	Admiralty Rd (K), Rosyth	Fife Council
FC 10	Admiralty Rd (F), Rosyth	Fife Council
WLC	East Main Street (RS), Broxburn	W. Lothian Council
AQ 1	Selvage Street (R), Rosyth (N)	Jacobs Arup
AQ 2	Ferry Bams Cresent (B), North Queensferry (N)	Jacobs Arup
AQ 1	Society Road (B), Linn Mill (S)	Jacobs Arup
AQ 2	Hopetoun Road (RS), S. Queensferry (S)	Jacobs Arup
AQ 3	Hopetoun Road (RS), S. Queensferry (S)	Jacobs Arup
AQ 4	Stonyflatts Ct. (RS), S. Queensferry (S)	Jacobs Arup
AQ 5	Ferrymuir Gate (RS), S. Queensferry (S)	Jacobs Arup
AQ 6	Buie Rigg (RS), Kirkliston (S)	Jacobs Arup
AQ 7	Main Street (RS), Newton (S)	Jacobs Arup

This map is based on Ordnance Survey material with the permission of Ordnance Survey on behalf of the Controller of Her Majesty's Stationery Office © Crown copyright. Unauthorised reproduction infringes Crown copyright and may lead to prosecution or civil proceedings. Scottish Government 100020540 2009.



Client

An agency of The Scottish Government

JACOBS ARUP

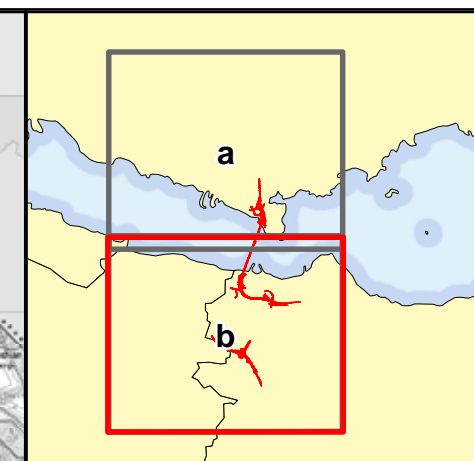
Project
FORTH REPLACEMENT CROSSING Environmental Statement

Drawing title
Air Quality Model Evaluation Locations




Drawing Status: **FINAL**

Scale	1:35,000 @ A3	DO NOT SCALE
Client no.	RD001675	
Drawing number	FIGURE 15.4a	Rev 2

This drawing is not to be used in whole or part other than for the intended purpose and project as defined on this drawing. Refer to the contract for full terms and conditions.



Legend

-  Evaluation point
-  Local study area
-  Modelled roads

Site	Location details	Operated by
FC 1	Rubingwell (RS), Dunfermline	File Council
FC 2	Barrie Street (B), Dunfermline	File Council
FC 3	Aytoun Grove (B), Dunfermline	File Council
FC 4	Carnegie Drive (F), Dunfermline	File Council
FC	Appin Crescent, Dunfermline (C)	File Council
FC 5	Appin Crescent (RS), Dunfermline	File Council
FC 6	Appin Crescent (F) 1	File Council
FC 7	Appin Crescent (F) 2	File Council
FC	Admiralty Road, Rosyth (C)	File Council
FC 9	Admiralty Rd (K), Rosyth	File Council
FC 10	Admiralty Rd (F), Rosyth	File Council
WLC	East Main Street (RS), Broxburn	W. Lothian Council
AQ 1	Selvage Street (R), Rosyth (N)	Jacobs Arup
AQ 2	Ferry Barns Crescent (B), North Queensferry	Jacobs Arup
AQ 1	Society Road (B), Linn Mill (S)	Jacobs Arup
AQ 2	Hopetoun Road (RS), S. Queensferry	Jacobs Arup
AQ 3	Hopetoun Road (RS), S. Queensferry	Jacobs Arup
AQ 4	Stoneyflatts Ct. (RS), S. Queensferry	Jacobs Arup
AQ 5	Ferrymuir Gate (RS), S. Queensferry	Jacobs Arup
AQ 6	Buie Rigg (RS), Kirkliston	Jacobs Arup
AQ 7	Main Street (RS), Newton	Jacobs Arup



JACOBS ARUP

Project
FORTH REPLACEMENT CROSSING Environmental Statement

Drawing title
Air Quality Model Evaluation Locations

Drawing Status	FINAL	
Scale	1:35,000 @ A3	DO NOT SCALE
Client no.	RD001675	
Drawing number	FIGURE 15.4b	Rev 2

This drawing is not to be used in whole or part other than for the intended purpose and project as defined on this drawing. Refer to the contract for full terms and conditions.

This map is based on Ordnance Survey material with the permission of Ordnance Survey on behalf of the Controller of Her Majesty's Stationery Office © Crown copyright. Unauthorised reproduction infringes Crown copyright and may lead to prosecution or civil proceedings. Scottish Government 100020540 2009.

