







- Legend**
-  Proposed scheme (Stage 3 design)
 -  Noise study area
 -  Modelled road network
 -  Additional noise barrier

This map is based on Ordnance Survey material with the permission of Ordnance Survey on behalf of the Controller of Her Majesty's Stationery Office © Crown copyright. Unauthorised reproduction infringes Crown copyright and may lead to prosecution or civil proceedings. Scottish Government 100020540 2009.

Client



An agency of  The Scottish Government


JACOBS ARUP

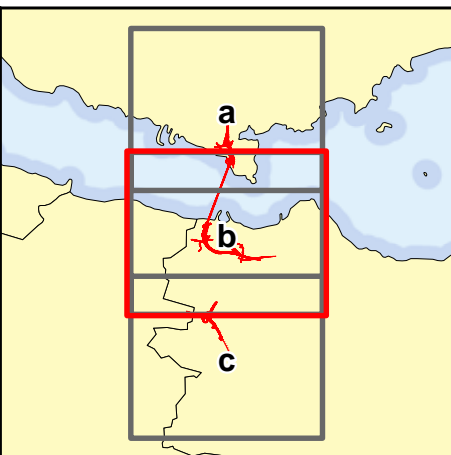
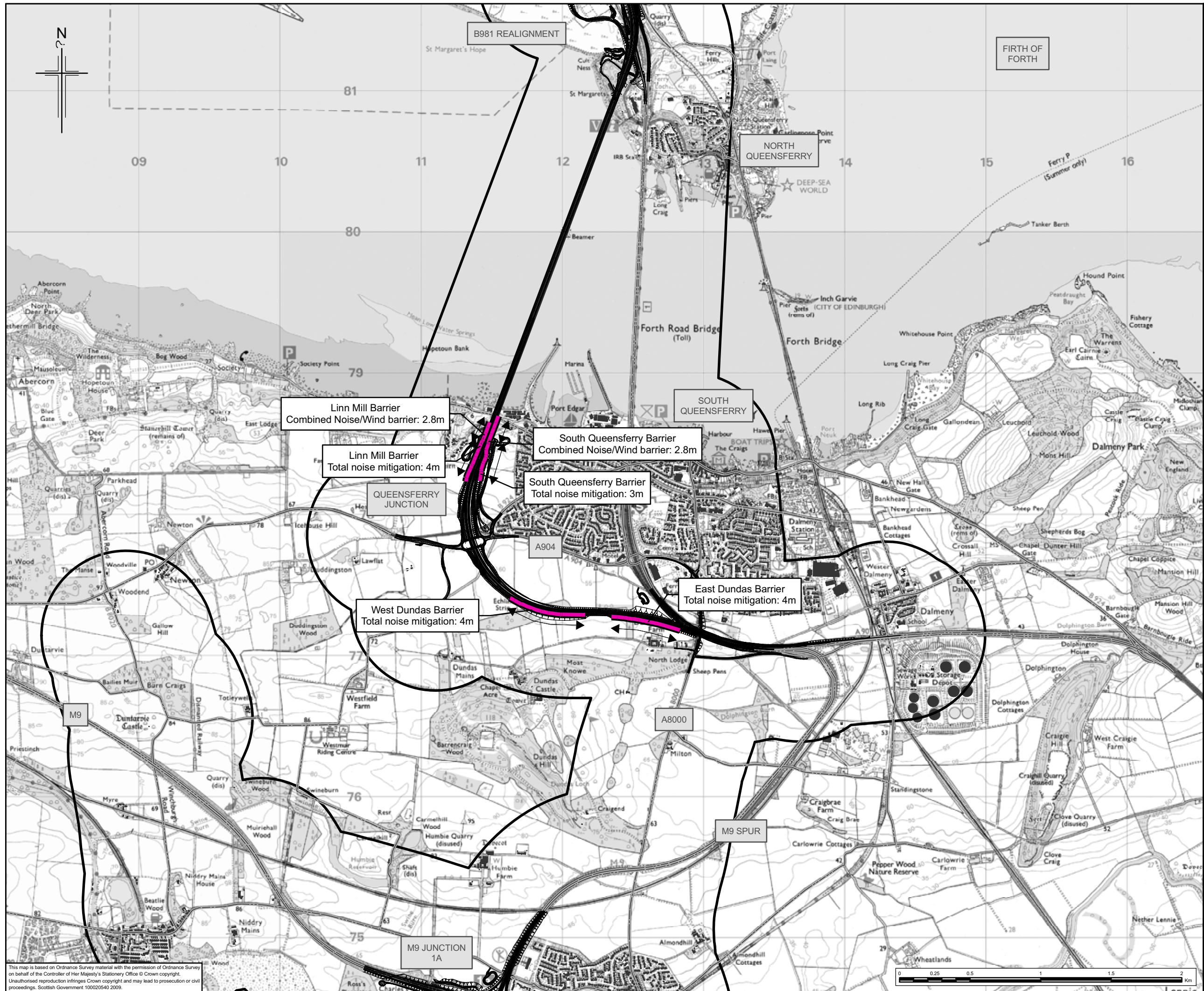
Project
**FORTH REPLACEMENT CROSSING
Environmental Statement**

Drawing title
Proposed Additional Noise Mitigation

Drawing Status	FINAL	
Scale	1:25,000 @ A3	DO NOT SCALE
Client no.	RD001675	
Drawing number	FIGURE 16.10a	Rev 0

This drawing is not to be used in whole or part other than for the intended purpose and project as defined on this drawing. Refer to the contract for full terms and conditions.





- Legend**
- Proposed scheme (Stage 3 design)
 - Noise study area
 - Modelled road network
 - Additional noise barrier



JACOBS ARUP

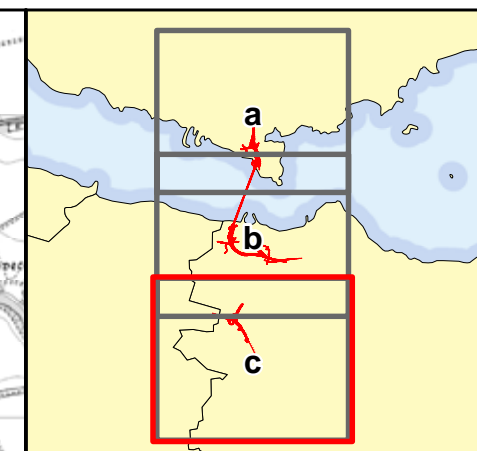
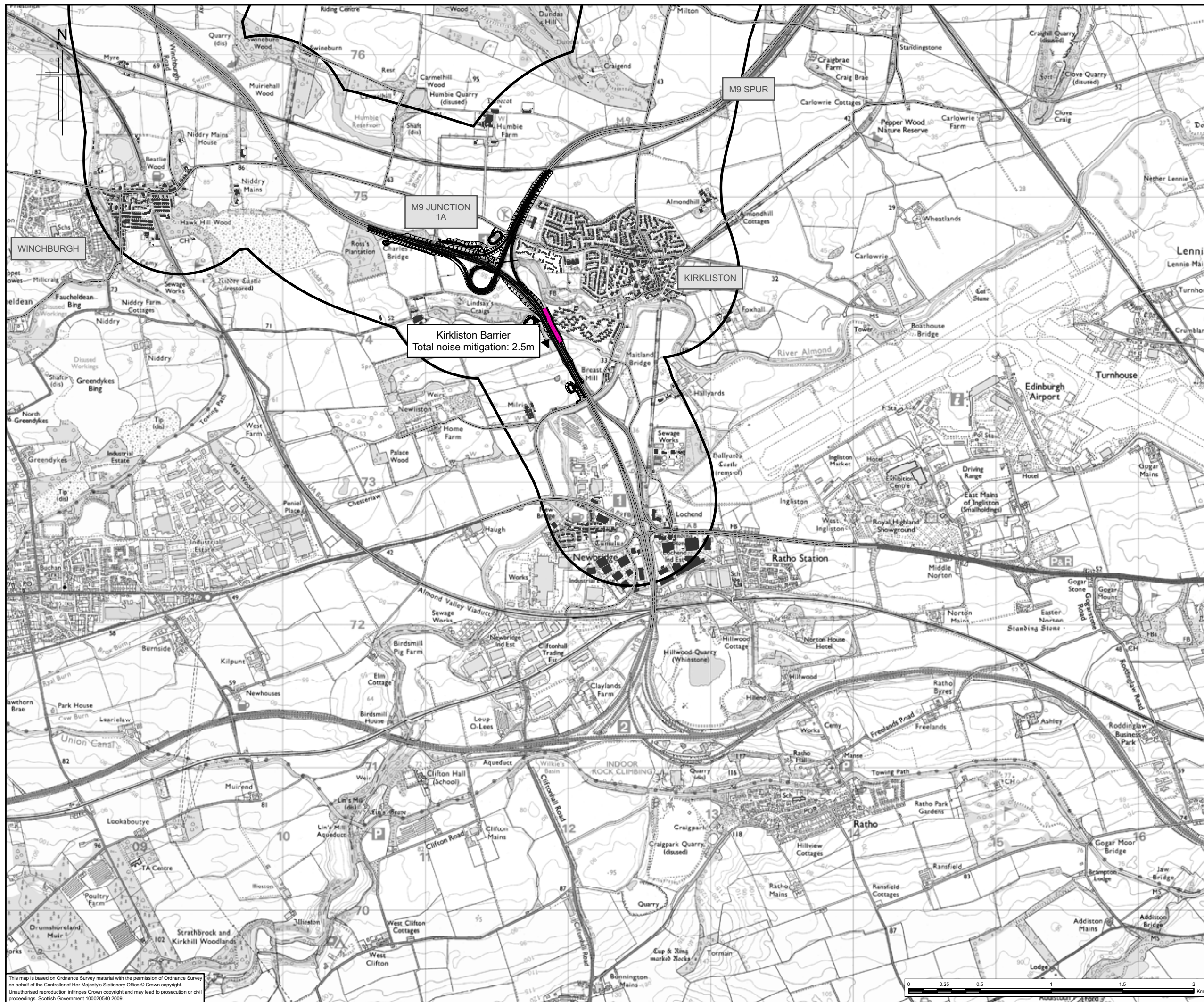
Project: **FORTH REPLACEMENT CROSSING Environmental Statement**

Drawing title: **Proposed Additional Noise Mitigation**

Drawing Status	FINAL	
Scale	1:25,000 @ A3	DO NOT SCALE
Client no.	RD001675	
Drawing number	FIGURE 16.10b	Rev 0

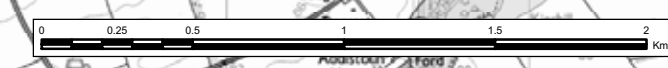
This drawing is not to be used in whole or part other than for the intended purpose and project as defined on this drawing. Refer to the contract for full terms and conditions.

This map is based on Ordnance Survey material with the permission of Ordnance Survey on behalf of the Controller of Her Majesty's Stationery Office © Crown copyright. Unauthorised reproduction infringes Crown copyright and may lead to prosecution or civil proceedings. Scottish Government 100020540 2009.





- Legend**
- Proposed scheme (Stage 3 design)
 - Noise study area
 - Modelled road network
 - Additional noise barrier

This map is based on Ordnance Survey material with the permission of Ordnance Survey on behalf of the Controller of Her Majesty's Stationery Office © Crown copyright. Unauthorised reproduction infringes Crown copyright and may lead to prosecution or civil proceedings. Scottish Government 100020540 2009.



Client



An agency of  The Scottish Government

JACOBS ARUP

Project
FORTH REPLACEMENT CROSSING Environmental Statement

Drawing title
Proposed Additional Noise Mitigation

Drawing Status: FINAL

Scale	1:25,000 @ A3	DO NOT SCALE
Client no.	RD001675	
Drawing number	FIGURE 16.10c	Rev 0

This drawing is not to be used in whole or part other than for the intended purpose and project as defined on this drawing. Refer to the contract for full terms and conditions.