


- Legend**
- Proposed scheme (Stage 3 design)
  - Noise study area
  - Modelled road network
  - Attended short-term measurement locations
  - Unattended long-term measurement locations

This map is based on Ordnance Survey material with the permission of Ordnance Survey on behalf of the Controller of Her Majesty's Stationery Office © Crown copyright. Unauthorised reproduction infringes Crown copyright and may lead to prosecution or civil proceedings. Scottish Government 100020540 2009.

Client



TRANSPORT SCOTLAND  
An agency of The Scottish Government

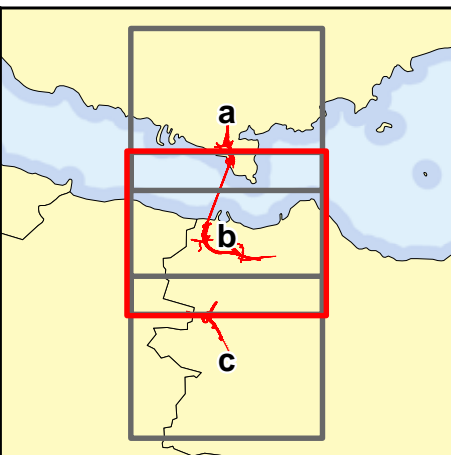
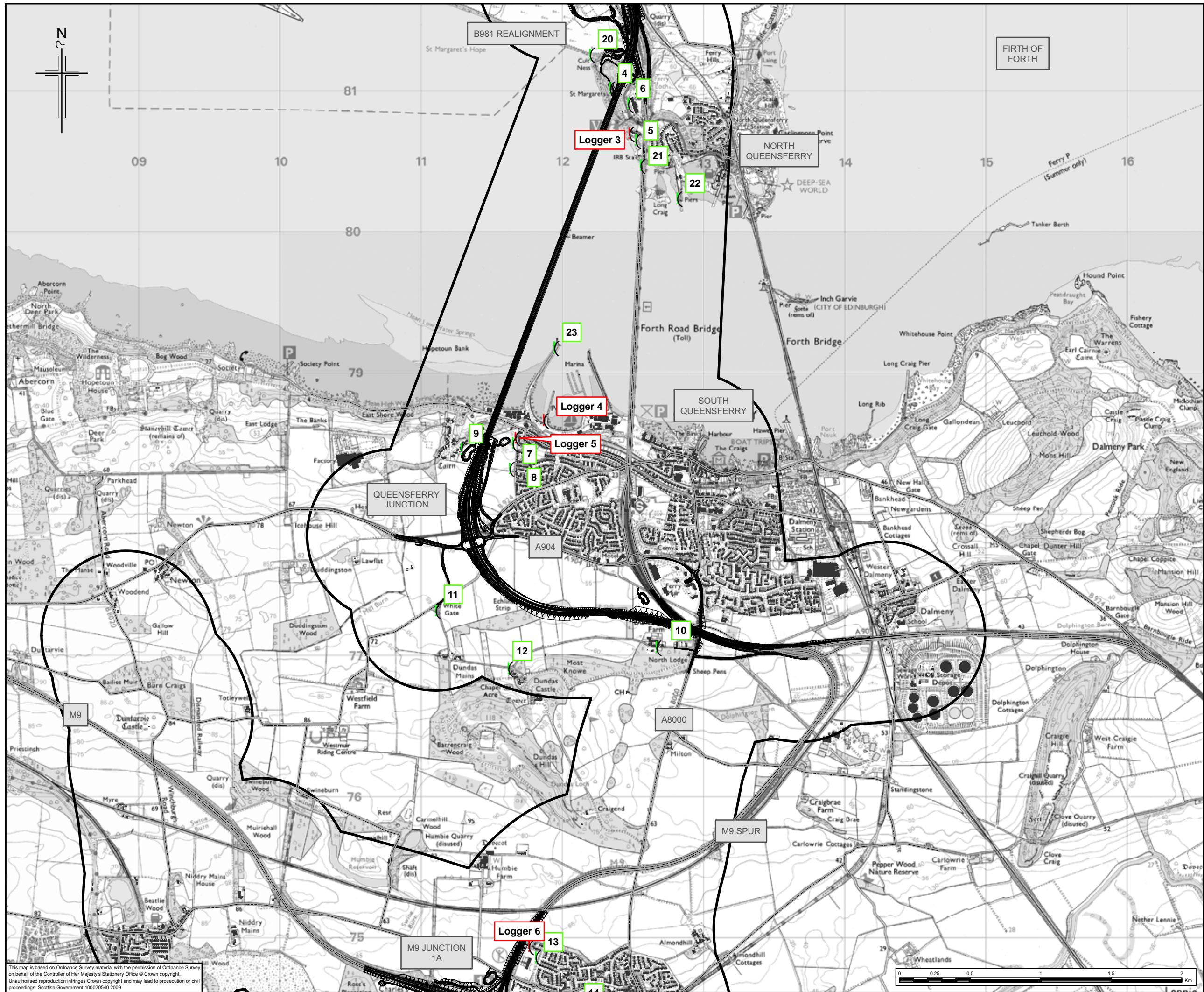
**JACOBS ARUP**

Project  
**FORTH REPLACEMENT CROSSING  
Environmental Statement**

Drawing title  
**Noise Survey Locations**

Drawing Status	FINAL	
Scale	1:25,000 @ A3	DO NOT SCALE
Client no.	RD001675	
Drawing number	<b>FIGURE 16.2a</b>	Rev 0

This drawing is not to be used in whole or part other than for the intended purpose and project as defined on this drawing. Refer to the contract for full terms and conditions.



- Legend**
- Proposed scheme (Stage 3 design)
  - Noise study area
  - Modelled road network
  - Attended short-term measurement locations
  - Unattended long-term measurement locations

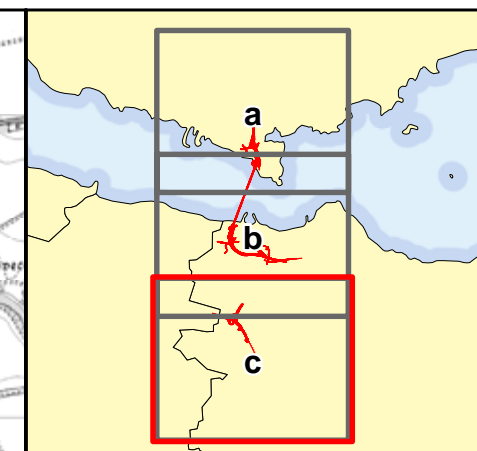
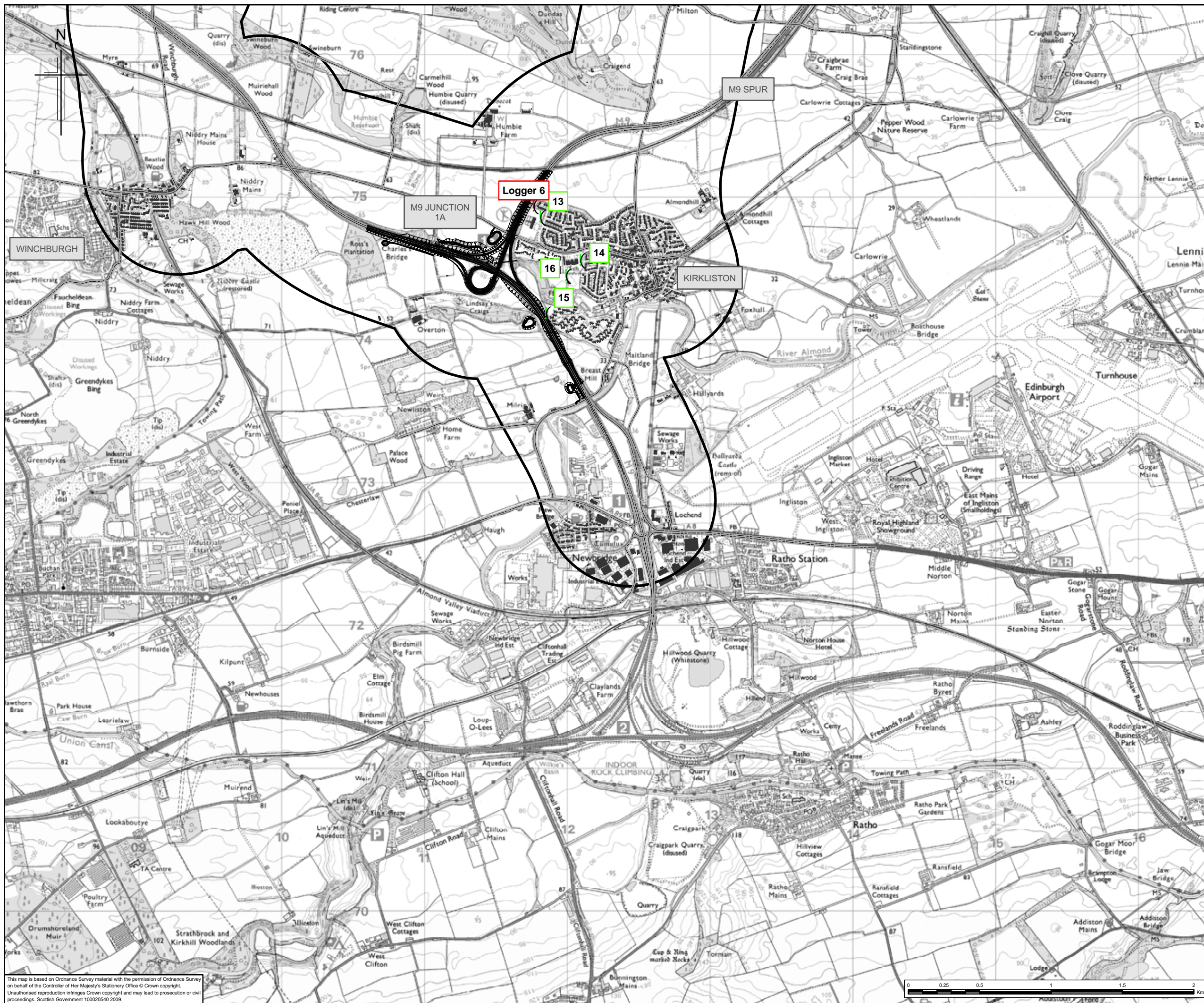


**JACOBS ARUP**  
Project: **FORTH REPLACEMENT CROSSING**  
Environmental Statement  
Drawing title: **Noise Survey Locations**

Drawing Status	FINAL	
Scale	1:25,000 @ A3	DO NOT SCALE
Client no.	RD001675	
Drawing number	<b>FIGURE 16.2b</b>	Rev 0

This drawing is not to be used in whole or part other than for the intended purpose and project as defined on this drawing. Refer to the contract for full terms and conditions.


This map is based on Ordnance Survey material with the permission of Ordnance Survey on behalf of the Controller of Her Majesty's Stationery Office © Crown copyright. Unauthorised reproduction infringes Crown copyright and may lead to prosecution or civil proceedings. Scottish Government 100020540 2009.



**Legend**

- Proposed scheme (Stage 3 design)
- Noise study area
- Modelled road network
- Attended short-term measurement locations
- Unattended long-term measurement locations

This map is based on Ordnance Survey material with the permission of Ordnance Survey on behalf of the Controller of Her Majesty's Stationery Office © Crown copyright. Unauthorised reproduction infringes Crown copyright and may lead to prosecution or civil proceedings. Scottish Government 100020540 2009.



Client

TRANSPORT SCOTLAND  
An agency of The Scottish Government

**JACOBS ARUP**

Project  
**FORTH REPLACEMENT CROSSING Environmental Statement**

Drawing title  
**Noise Survey Locations**

Drawing Status: FINAL

Scale	1:25,000 @ A3	DO NOT SCALE
Client no.	RD001675	
Drawing number	<b>FIGURE 16.2c</b>	Rev 0

This drawing is not to be used in whole or part other than for the intended purpose and project as defined on this drawing. Refer to the contract for full terms and conditions.