

**Legend**

- Noise study area
- Modelled road network

Predicted absolute noise level in dB, LA10, 18 Hr, free-field at 4m above local ground level.

- > 83.5
- 80.5 - 83.4
- 77.5 - 80.4
- 74.5 - 77.4
- 71.5 - 74.4
- 68.5 - 71.4
- 65.5 - 68.4
- 62.5 - 65.4
- 59.5 - 62.4
- 56.5 - 59.4
- 53.5 - 56.4
- 50.5 - 53.4
- 47.5 - 50.4
- < 47.5

Client

TRANSPORT SCOTLAND

An agency of The Scottish Government

**JACOBS ARUP**


Project  
**FORTH REPLACEMENT CROSSING Environmental Statement**

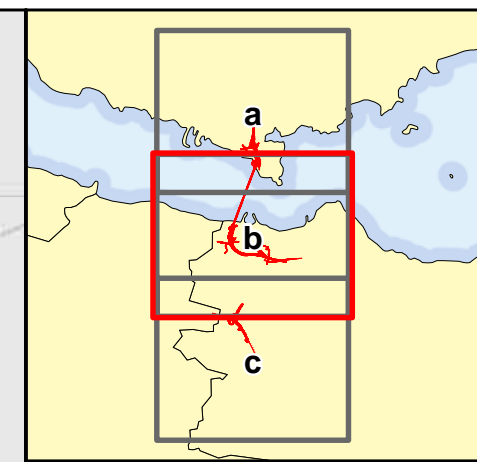
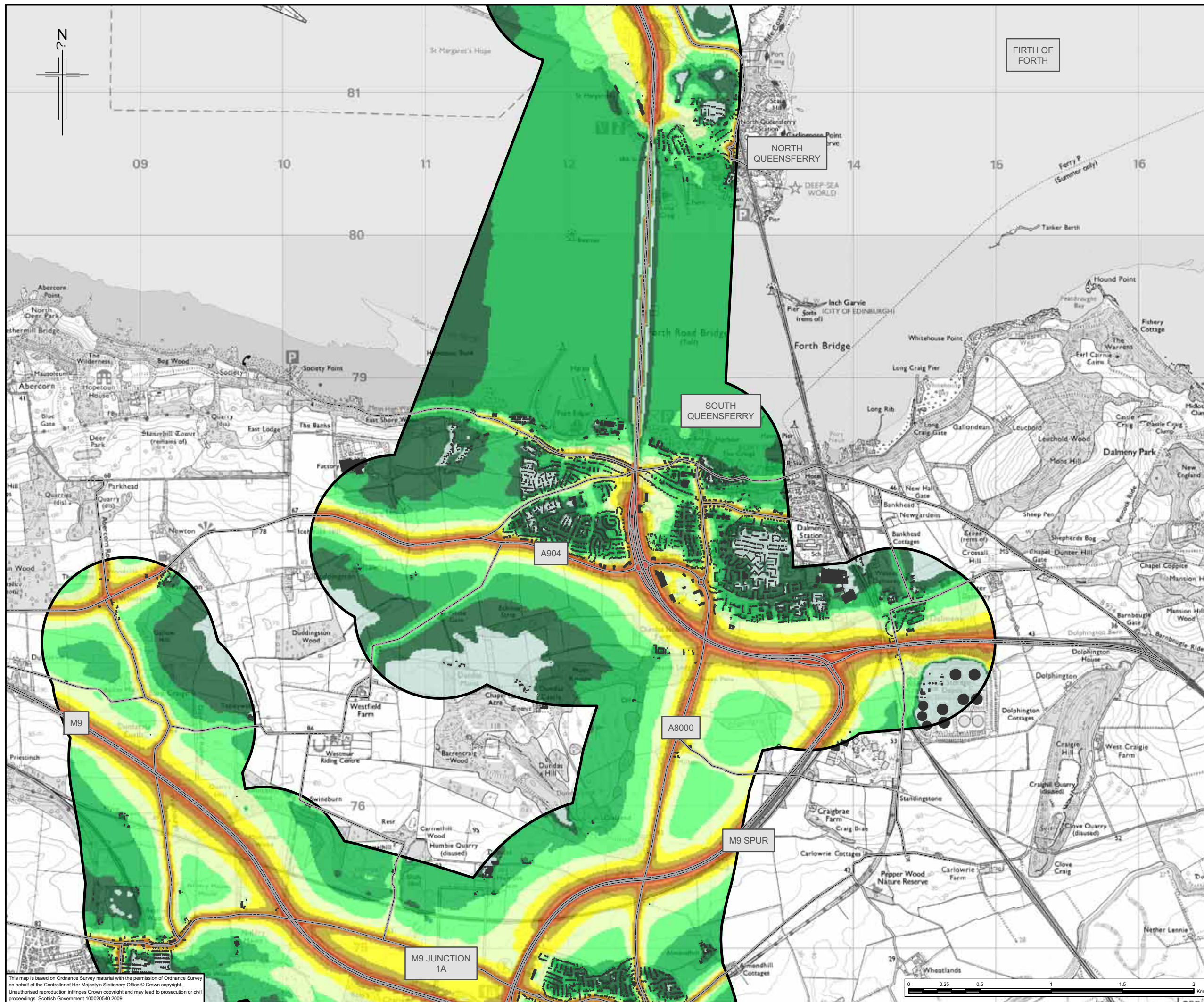
Drawing title  
**Do-Minimum Road Traffic Noise Levels, 2017**

Drawing Status	FINAL	
Scale	1:25,000 @ A3	DO NOT SCALE
Client no.	RD001675	
Drawing number	<b>FIGURE 16.3a</b>	Rev 0

This drawing is not to be used in whole or part other than for the intended purpose and project as defined on this drawing. Refer to the contract for full terms and conditions.

This map is based on Ordnance Survey material with the permission of Ordnance Survey on behalf of the Controller of Her Majesty's Stationery Office © Crown copyright. Unauthorised reproduction infringes Crown copyright and may lead to prosecution or civil proceedings. Scottish Government 100020540 2009.





**Legend**

- Noise study area
- Modelled road network

Predicted absolute noise level in dB, LA10, 18 Hr, free-field at 4m above local ground level.

- > 83.5
- 80.5 - 83.4
- 77.5 - 80.4
- 74.5 - 77.4
- 71.5 - 74.4
- 68.5 - 71.4
- 65.5 - 68.4
- 62.5 - 65.4
- 59.5 - 62.4
- 56.5 - 59.4
- 53.5 - 56.4
- 50.5 - 53.4
- 47.5 - 50.4
- < 47.5

Client

An agency of The Scottish Government

**JACOBS ARUP**

Project  
**FORTH REPLACEMENT CROSSING  
Environmental Statement**

Drawing title  
**Do-Minimum Road Traffic  
Noise Levels, 2017**

Drawing Status: FINAL

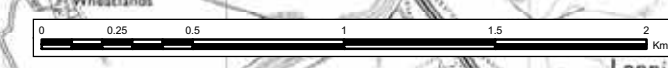
Scale: 1:25,000 @ A3 DO NOT SCALE

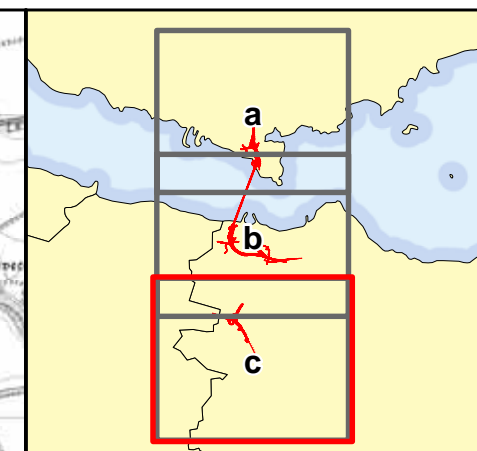
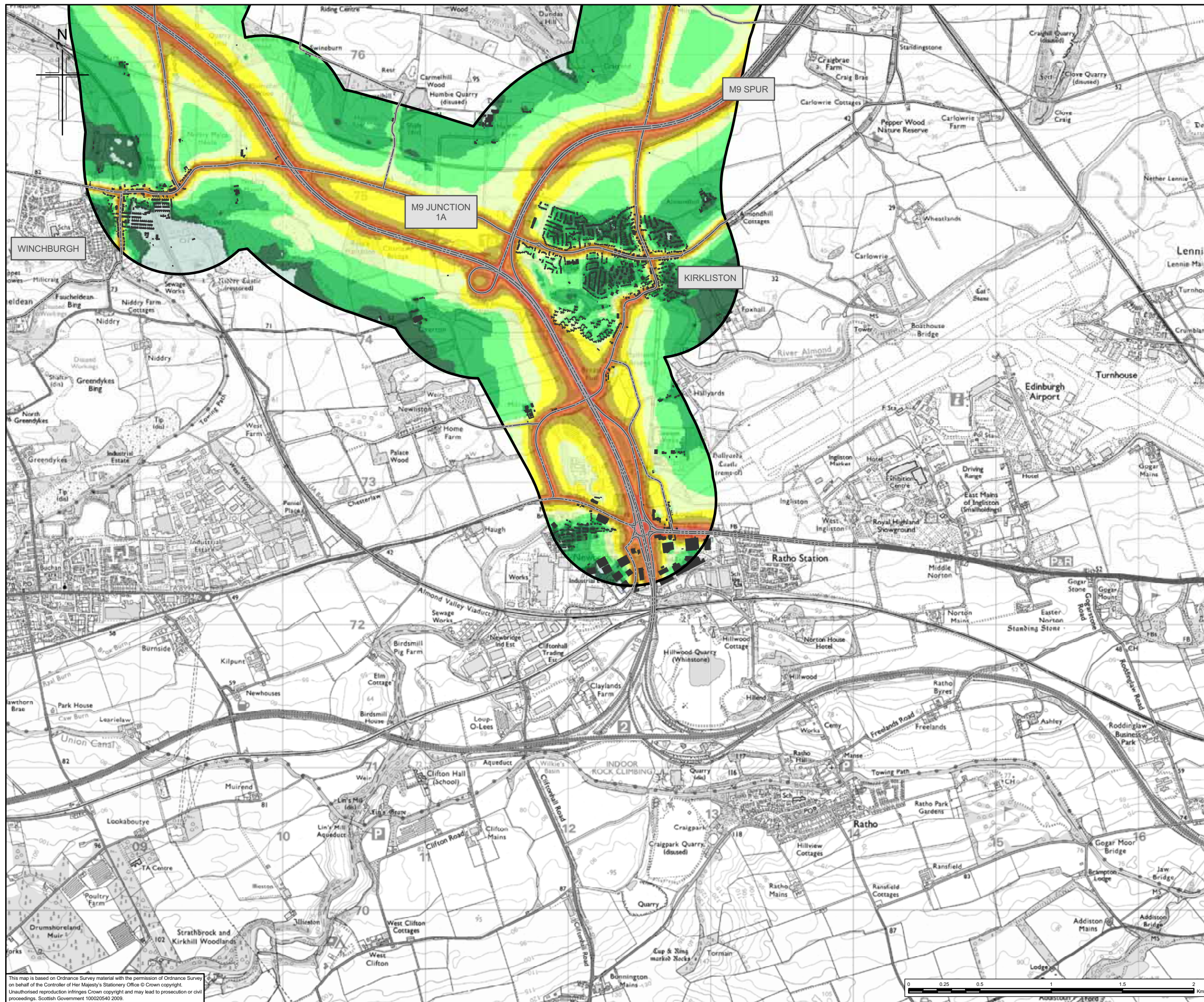
Client no. RD001675

Drawing number **FIGURE 16.3b** Rev 0

This drawing is not to be used in whole or part other than for the intended purpose and project as defined on this drawing. Refer to the contract for full terms and conditions.

This map is based on Ordnance Survey material with the permission of Ordnance Survey on behalf of the Controller of Her Majesty's Stationery Office © Crown copyright. Unauthorised reproduction infringes Crown copyright and may lead to prosecution or civil proceedings. Scottish Government 100020540 2009.






**Legend**

- Noise study area
- Modelled road network

Predicted absolute noise level in dB, LA10, 18 Hr, free-field at 4m above local ground level.

- > 83.5
- 80.5 - 83.4
- 77.5 - 80.4
- 74.5 - 77.4
- 71.5 - 74.4
- 68.5 - 71.4
- 65.5 - 68.4
- 62.5 - 65.4
- 59.5 - 62.4
- 56.5 - 59.4
- 53.5 - 56.4
- 50.5 - 53.4
- 47.5 - 50.4
- < 47.5

This map is based on Ordnance Survey material with the permission of Ordnance Survey on behalf of the Controller of Her Majesty's Stationery Office © Crown copyright. Unauthorised reproduction infringes Crown copyright and may lead to prosecution or civil proceedings. Scottish Government 100020540 2009.



Client

An agency of The Scottish Government

**JACOBS ARUP**

Project  
**FORTH REPLACEMENT CROSSING Environmental Statement**

Drawing title  
**Do-Minimum Road Traffic Noise Levels, 2017**

Drawing Status	FINAL	
Scale	1:25,000 @ A3	DO NOT SCALE
Client no.	RD001675	
Drawing number	<b>FIGURE 16.3c</b>	Rev 0

This drawing is not to be used in whole or part other than for the intended purpose and project as defined on this drawing. Refer to the contract for full terms and conditions.