

Legend

- Proposed scheme (Stage 3 design)

Paths

- Proposed / adopted core path network
- Aspirational core path
- Rights of way
- Equestrian routes
- Local paths

Cycleways

- National Cycle Network
- NCR1
- NCR76
- All other cycle routes

Community Facilities

- Hospital
- Doctors' surgery
- Education facilities
- Train station
- Bus stop
- Post office
- Library
- Care home
- Community centre
- Church
- Police station
- Fire station
- Leisure facilities
- Riding centre
- Pedestrian crossing
- Public park
- Community woodland

Note: Predominant user is shown for each path, however this does not exclude other user types.

Client

An agency of The Scottish Government

JACOBS ARUP

Project
FORTH REPLACEMENT CROSSING Environmental Statement

Drawing title
Existing Paths / Cycleways and Links to Community Facilities

Drawing Status: FINAL

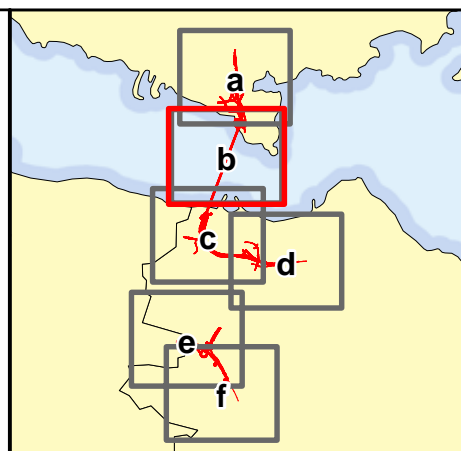
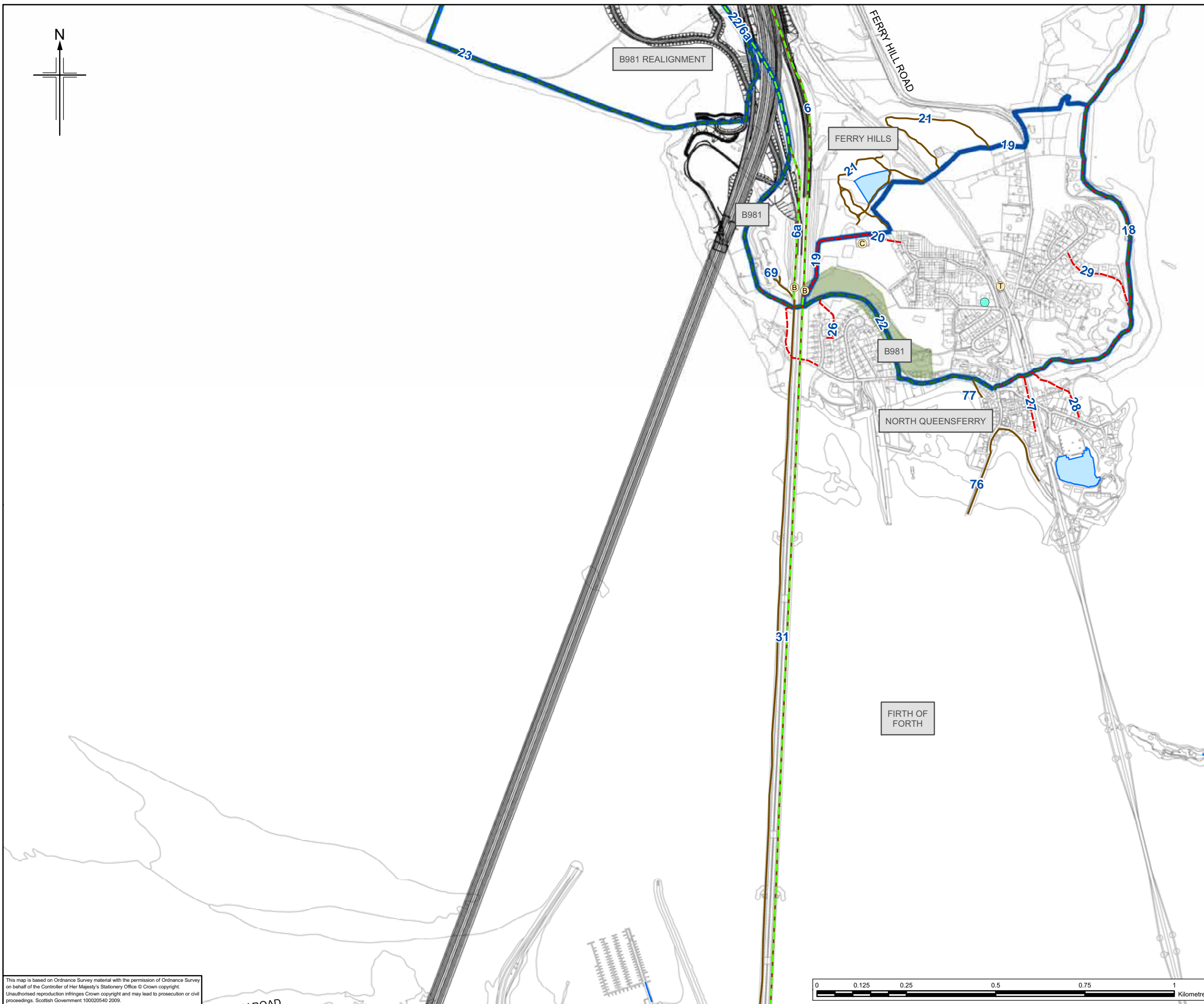
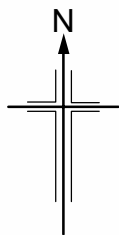
Scale: 1:10,000 @ A3 DO NOT SCALE

Client no. RD001675

Drawing number **FIGURE 17.2a** Rev 0

This drawing is not to be used in whole or part other than for the intended purpose and project as defined on this drawing. Refer to the contract for full terms and conditions.

This map is based on Ordnance Survey material with the permission of Ordnance Survey on behalf of the Controller of Her Majesty's Stationery Office © Crown copyright. Unauthorised reproduction infringes Crown copyright and may lead to prosecution or civil proceedings. Scottish Government 100020540 2009.



Legend

— Proposed scheme (Stage 3 design)

Paths

- Proposed / adopted core path network
- - - Aspirational core path
- - - Rights of way
- - - Equestrian routes
- - - Local paths

Cycleways


- National Cycle Network
- NCR1
- NCR76
- All other cycle routes

Community Facilities

- Hospital
- Doctors' surgery
- Education facilities
- Train station
- Bus stop
- Post office
- Library
- Care home
- Community centre
- Church
- Police station
- Fire station
- Leisure facilities
- Riding centre
- Pedestrian crossing
- Public park
- Community woodland

Note: Predominant user is shown for each path, however this does not exclude other user types.

Client



TRANSPORT SCOTLAND

An agency of The Scottish Government



JACOBS ARUP

Project
**FORTH REPLACEMENT CROSSING
Environmental Statement**


Drawing title
**Existing Paths / Cycleways and Links
to Community Facilities**

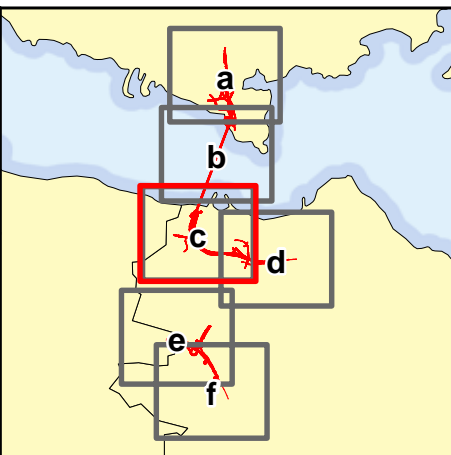
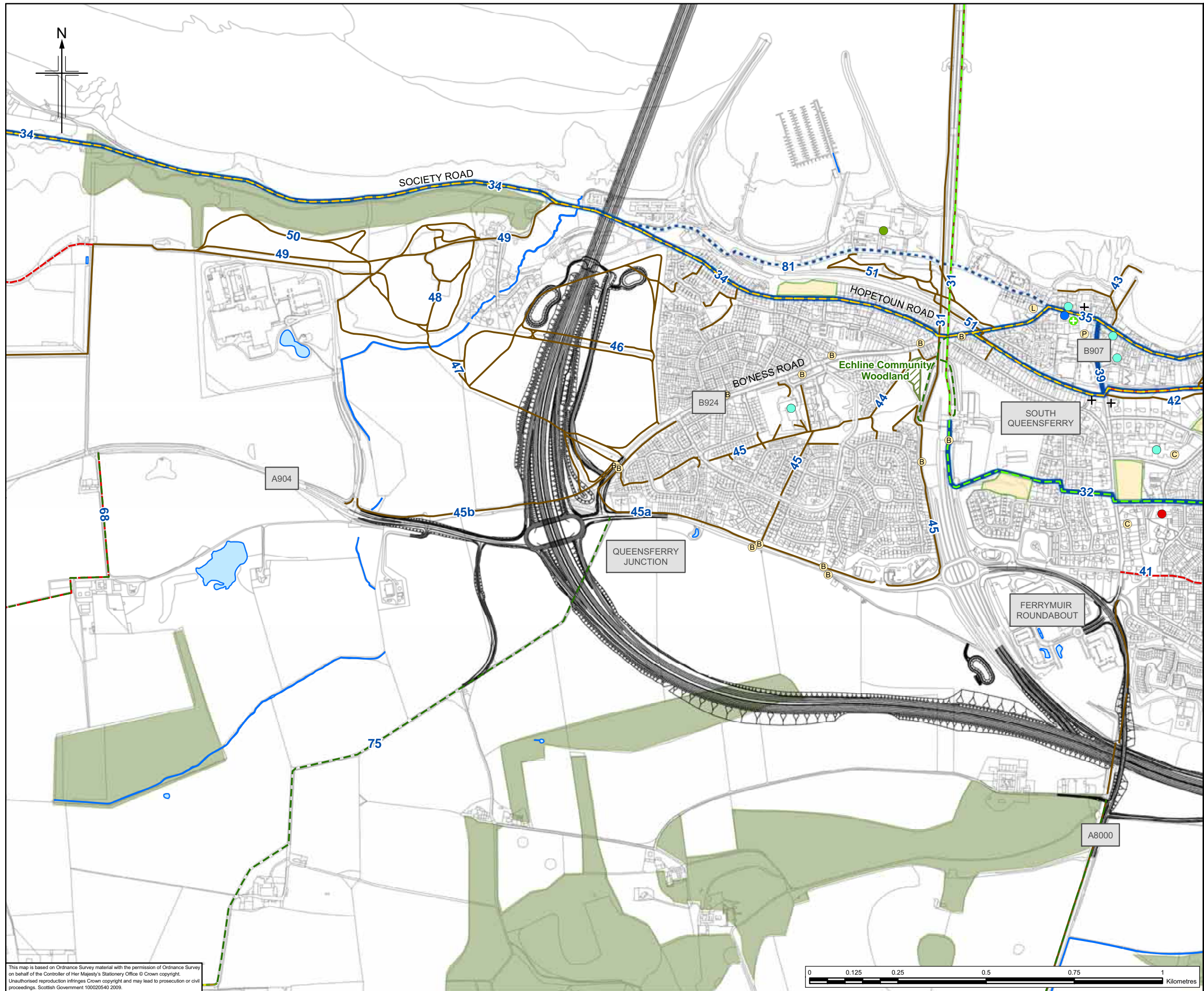
Drawing Status: FINAL

Scale	1:10,000 @ A3	DO NOT SCALE
Client no.	RD001675	
Drawing number	FIGURE 17.2b	Rev 0

This drawing is not to be used in whole or part other than for the intended purpose and project as defined on this drawing. Refer to the contract for full terms and conditions.

This map is based on Ordnance Survey material with the permission of Ordnance Survey on behalf of the Controller of Her Majesty's Stationery Office © Crown copyright. Unauthorised reproduction infringes Crown copyright and may lead to prosecution or civil proceedings. Scottish Government 100020540 2009.





- Legend**
- Proposed scheme (Stage 3 design)
 - Paths**
 - Proposed / adopted core path network
 - Aspirational core path
 - Rights of way
 - Equestrian routes
 - Local paths
 - Cycleways**
 - National Cycle Network
 - NCR1
 - NCR76
 - All other cycle routes
 - Community Facilities**
 - Hospital
 - Doctors' surgery
 - Education facilities
 - Train station
 - Bus stop
 - Post office
 - Library
 - Care home
 - Community centre
 - Church
 - Police station
 - Fire station
 - Leisure facilities
 - Riding centre
 - Pedestrian crossing
 - Public park
 - Community woodland

Note: Predominant user is shown for each path, however this does not exclude other user types.

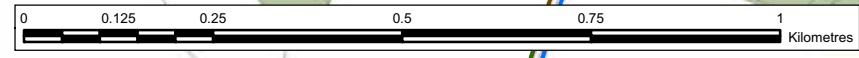


JACOBS ARUP

Project
**FORTH REPLACEMENT CROSSING
Environmental Statement**

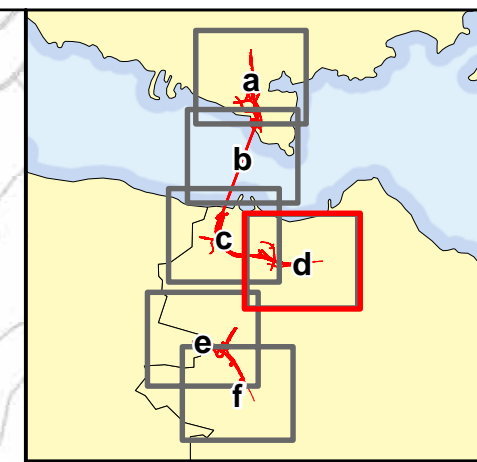
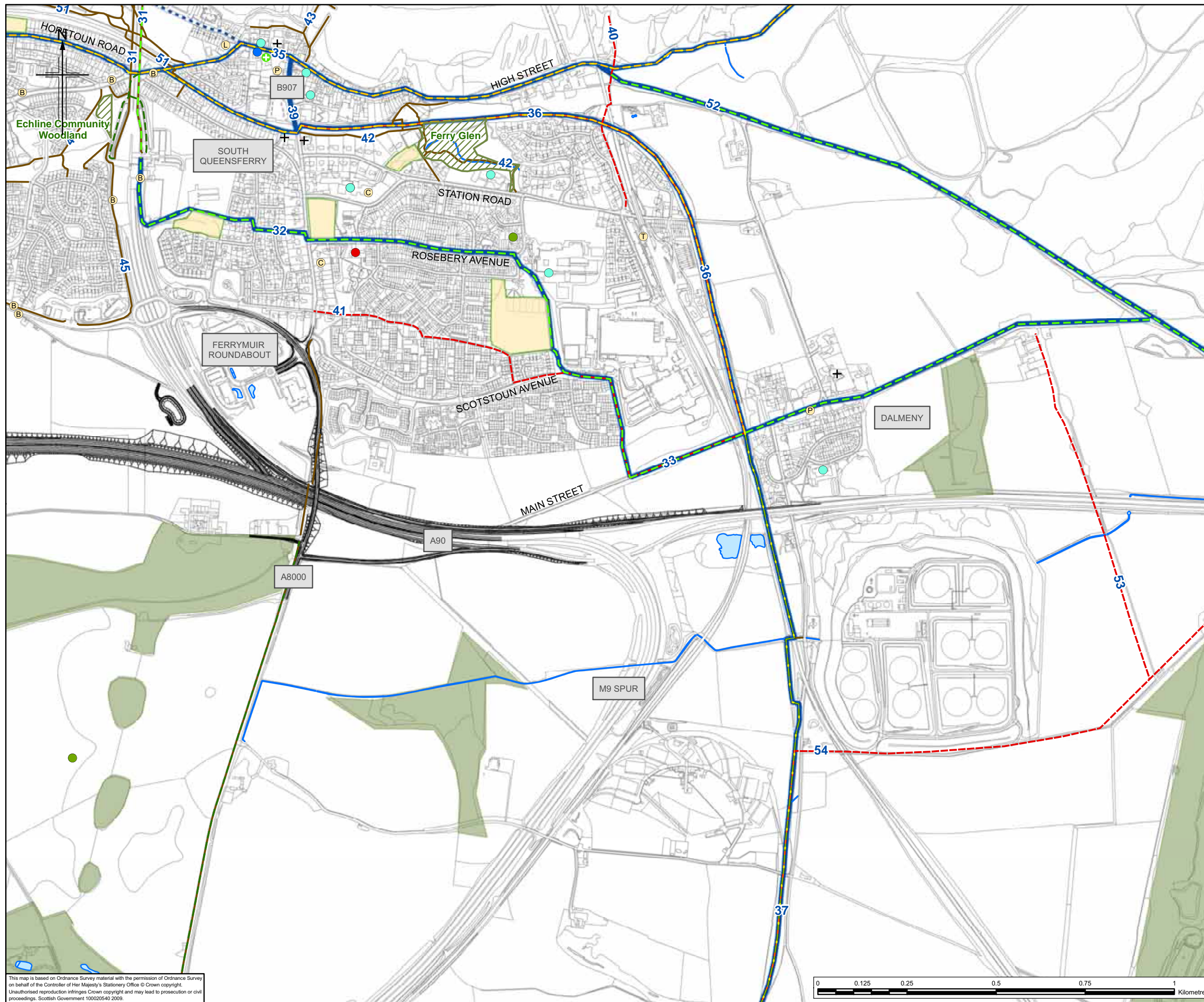
Drawing title
**Existing Paths / Cycleways and Links
to Community Facilities**

Drawing Status	FINAL	
Scale	1:10,000 @ A3	DO NOT SCALE
Client no.	RD001675	
Drawing number	FIGURE 17.2c	Rev 0



This map is based on Ordnance Survey material with the permission of Ordnance Survey on behalf of the Controller of Her Majesty's Stationery Office © Crown copyright. Unauthorised reproduction infringes Crown copyright and may lead to prosecution or civil proceedings. Scottish Government 100020540 2009.

This drawing is not to be used in whole or part other than for the intended purpose and project as defined on this drawing. Refer to the contract for full terms and conditions.



Legend

Proposed scheme (Stage 3 design)

Paths

- Proposed / adopted core path network
- Aspirational core path
- Rights of way
- Equestrian routes
- Local paths

Cycleways

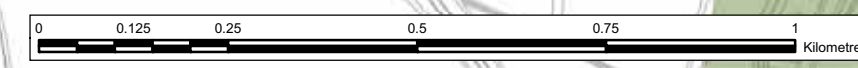
- National Cycle Network
- NCR1
- NCR76
- All other cycle routes

Community Facilities

- Hospital
- Doctors' surgery
- Education facilities
- Train station
- Bus stop
- Post office
- Library
- Care home
- Community centre
- Church
- Police station
- Fire station
- Leisure facilities
- Riding centre
- Pedestrian crossing
- Public park
- Community woodland

Note: Predominant user is shown for each path, however this does not exclude other user types.

This map is based on Ordnance Survey material with the permission of Ordnance Survey on behalf of the Controller of Her Majesty's Stationery Office © Crown copyright. Unauthorised reproduction infringes Crown copyright and may lead to prosecution or civil proceedings. Scottish Government 100020540 2009.



Client

TRANSPORT SCOTLAND

An agency of The Scottish Government

JACOBS ARUP

Project
FORTH REPLACEMENT CROSSING Environmental Statement

Drawing title
Existing Paths / Cycleways and Links to Community Facilities

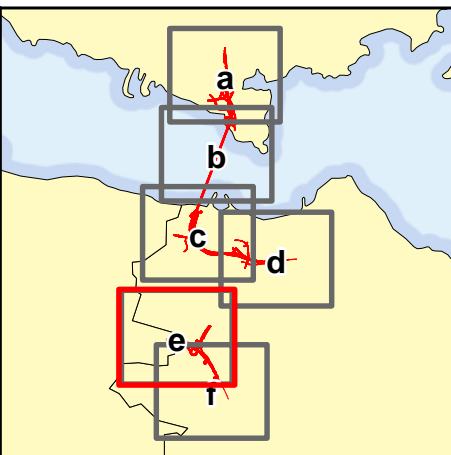
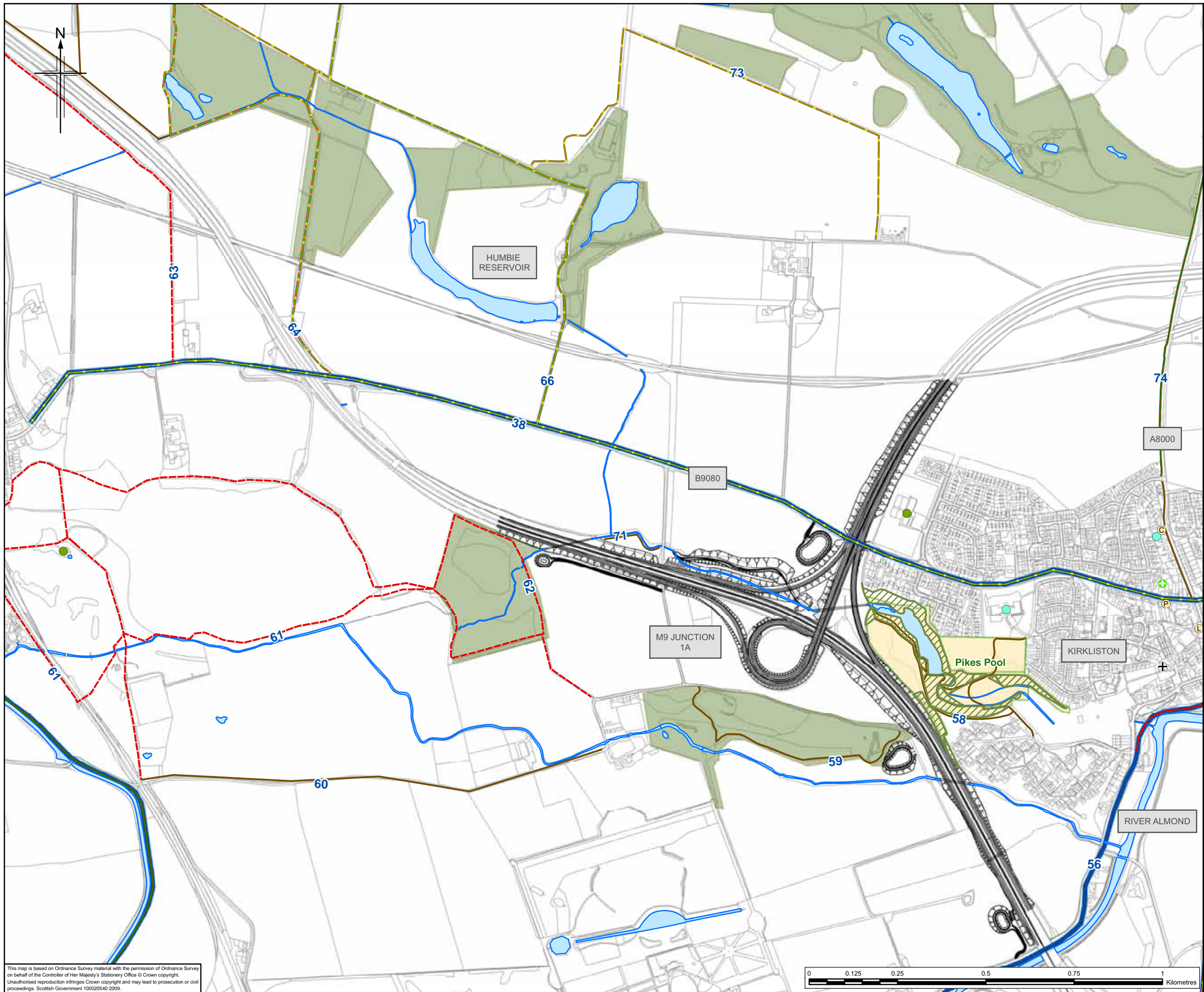
Drawing Status: FINAL

Scale: 1:10,000 @ A3 DO NOT SCALE

Client no. RD001675

Drawing number **FIGURE 17.2d** Rev 0

This drawing is not to be used in whole or part other than for the intended purpose and project as defined on this drawing. Refer to the contract for full terms and conditions.



Legend

- Proposed scheme (Stage 3 design)
- Paths**
 - Proposed / adopted core path network
 - - - Aspirational core path
 - - - Rights of way
 - - - Equestrian routes
 - - - Local paths
- Cycleways**
 - National Cycle Network
 - NCR1
 - NCR76
 - All other cycle routes
- Community Facilities**
 - ⊕ Hospital
 - ⊕ Doctors' surgery
 - ⊕ Education facilities
 - ⊕ Train station
 - ⊕ Bus stop
 - ⊕ Post office
 - ⊕ Library
 - ⊕ Care home
 - ⊕ Community centre
 - ⊕ Church
 - ⊕ Police station
 - ⊕ Fire station
 - ⊕ Leisure facilities
 - ⊕ Riding centre
 - ⊕ Pedestrian crossing
 - ⊕ Public park
 - ⊕ Community woodland

Note: Predominant user is shown for each path, however this does not exclude other user types.



JACOBS ARUP


Project
FORTH REPLACEMENT CROSSING Environmental Statement

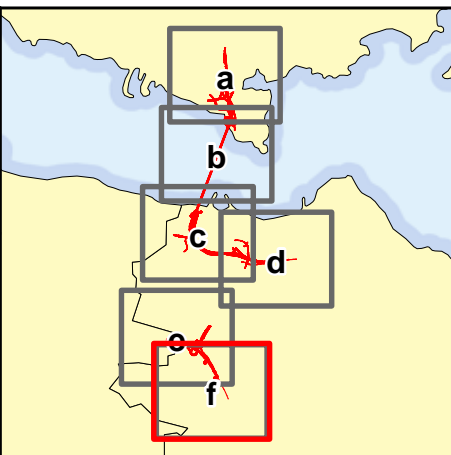
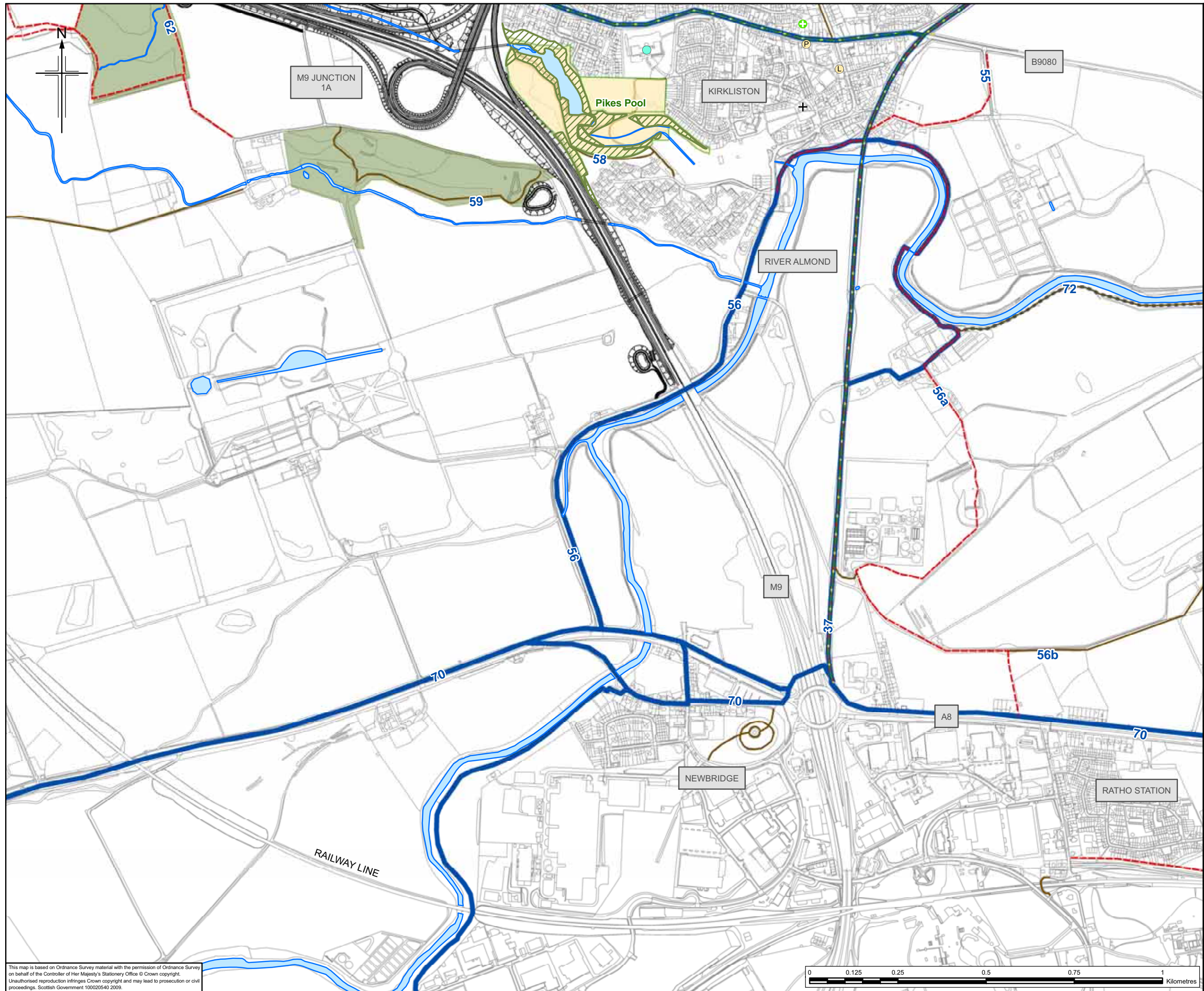
Drawing title
Existing Paths / Cycleways and Links to Community Facilities

Drawing Status	FINAL	
Scale	1:10,000 @ A3	DO NOT SCALE
Client no.	RD001675	
Drawing number	FIGURE 17.2e	Rev 0

This drawing is not to be used in whole or part other than for the intended purpose and project as defined on this drawing. Refer to the contract for full terms and conditions.

This map is based on Ordnance Survey material with the permission of Ordnance Survey on behalf of the Controller of Her Majesty's Stationery Office © Crown copyright. Unauthorised reproduction infringes Crown copyright and may lead to prosecution or civil proceedings. Scottish Government 100020540 2009.





Legend

- Proposed scheme (Stage 3 design)
- Paths**
 - Proposed / adopted core path network
 - - - Aspirational core path
 - - - Rights of way
 - - - Equestrian routes
 - - - Local paths
- Cycleways**
 - National Cycle Network
 - NCR1
 - NCR76
 - All other cycle routes
- Community Facilities**
 - ⊕ Hospital
 - ⊕ Doctors' surgery
 - ⊕ Education facilities
 - ⊕ Train station
 - ⊕ Bus stop
 - ⊕ Post office
 - ⊕ Library
 - ⊕ Care home
 - ⊕ Community centre
 - ⊕ Church
 - ⊕ Police station
 - ⊕ Fire station
 - ⊕ Leisure facilities
 - ⊕ Riding centre
 - ⊕ Pedestrian crossing
 - ⊕ Public park
 - ⊕ Community woodland

Note: Predominant user is shown for each path, however this does not exclude other user types.

Client



TRANSPORT SCOTLAND

An agency of The Scottish Government

JACOBS ARUP

Project
FORTH REPLACEMENT CROSSING Environmental Statement

Drawing title
Existing Paths / Cycleways and Links to Community Facilities

Drawing Status	FINAL	
Scale	1:10,000 @ A3	DO NOT SCALE
Client no.	RD001675	
Drawing number	FIGURE 17.2f	Rev 0

This drawing is not to be used in whole or part other than for the intended purpose and project as defined on this drawing. Refer to the contract for full terms and conditions.

This map is based on Ordnance Survey material with the permission of Ordnance Survey on behalf of the Controller of Her Majesty's Stationery Office © Crown copyright. Unauthorised reproduction infringes Crown copyright and may lead to prosecution or civil proceedings. Scottish Government 100020540 2009.

