




- Legend**
-  Proposed scheme (Stage 3 design)
 -  Areas identified as potential construction compound locations
 -  Potential alternative construction compound location

This map is based on Ordnance Survey material with the permission of Ordnance Survey on behalf of the Controller of Her Majesty's Stationery Office © Crown copyright. Unauthorised reproduction infringes Crown copyright and may lead to prosecution or civil proceedings. Scottish Government 100020540 2009.

Client



An agency of 

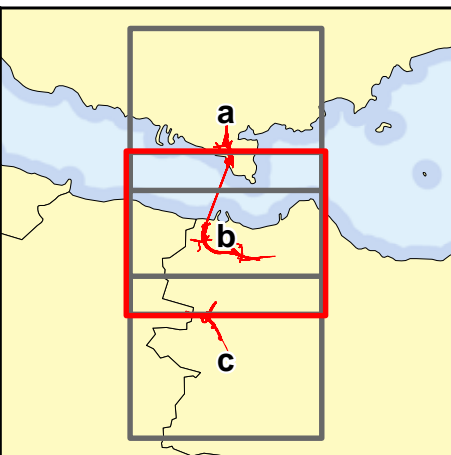
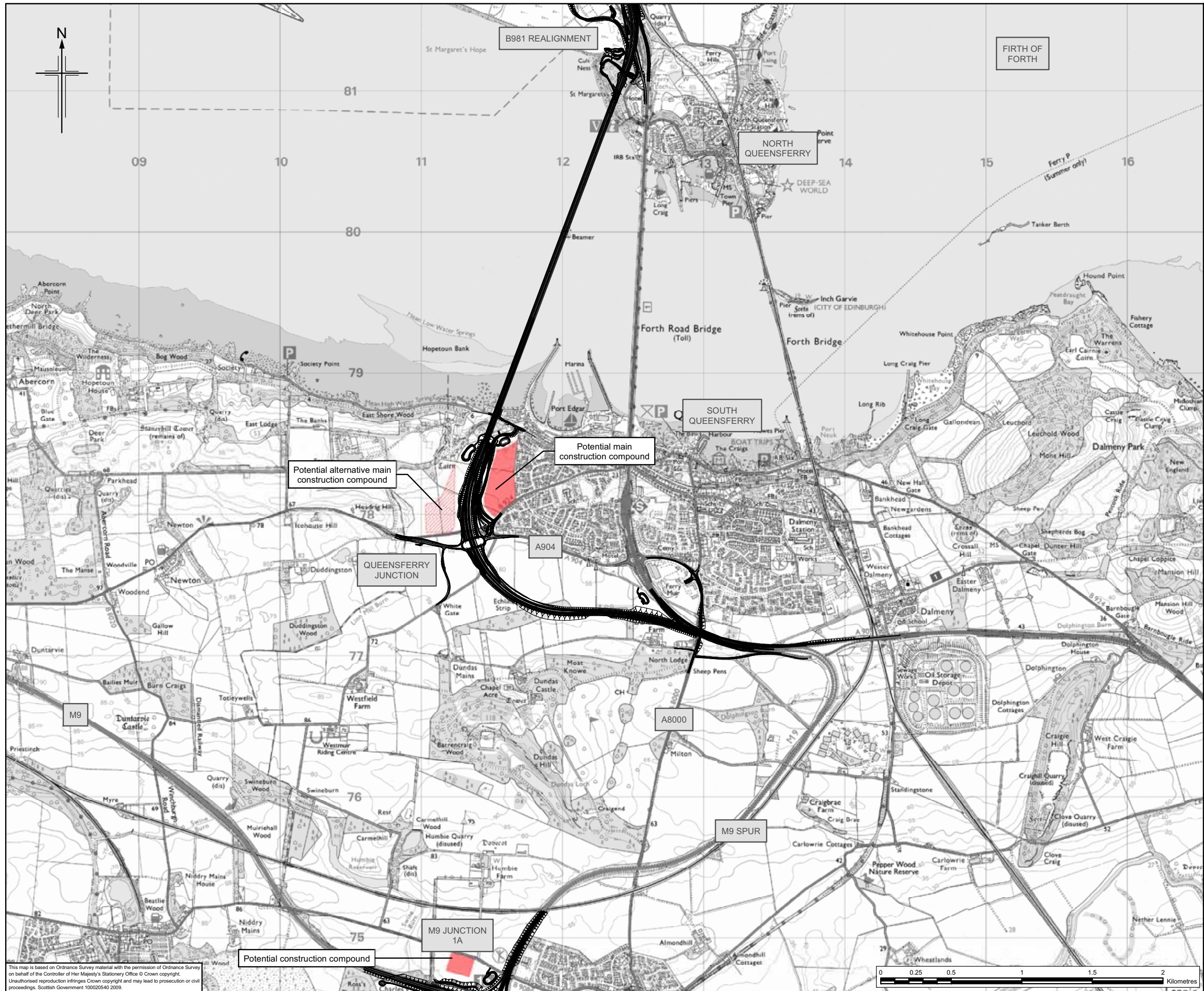
JACOBS ARUP

Project
FORTH REPLACEMENT CROSSING Environmental Statement

Drawing title
Construction Compound Locations

Drawing Status: FINAL
Scale: 1:25,000 @ A3 DO NOT SCALE
Client no.: RD001675
Drawing number: **FIGURE 19.1a** Rev 0

This drawing is not to be used in whole or part other than for the intended purpose and project as defined on this drawing. Refer to the contract for full terms and conditions.



- Legend**
- Proposed scheme (Stage 3 design)
 - Areas identified as potential construction compound locations
 - Potential alternative construction compound location

This map is based on Ordnance Survey material with the permission of Ordnance Survey on behalf of the Controller of Her Majesty's Stationery Office © Crown copyright. Unauthorised reproduction infringes Crown copyright and may lead to prosecution or civil proceedings. Scottish Government 100020540 2009.

Client



TRANSPORT SCOTLAND
An agency of **The Scottish Government**

JACOBS ARUP

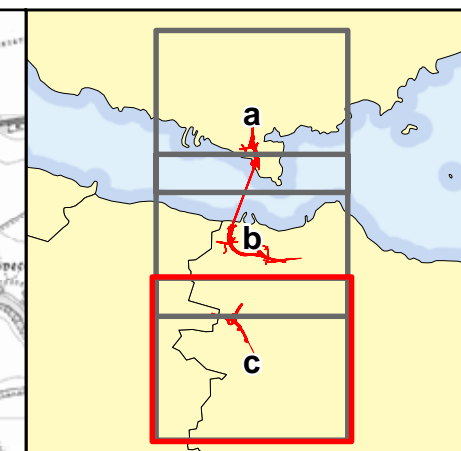
Project
**FORTH REPLACEMENT CROSSING
Environmental Statement**




Drawing title
Construction Compound Locations

Drawing Status: FINAL

Scale	1:25,000 @ A3	DO NOT SCALE
Client no.	RD001675	
Drawing number	FIGURE 19.1b	Rev 0

This drawing is not to be used in whole or part other than for the intended purpose and project as defined on this drawing. Refer to the contract for full terms and conditions.



- Legend**
-  Proposed scheme (Stage 3 design)
 -  Areas identified as potential construction compound locations
 -  Potential alternative construction compound location

This map is based on Ordnance Survey material with the permission of Ordnance Survey on behalf of the Controller of Her Majesty's Stationery Office © Crown copyright. Unauthorised reproduction infringes Crown copyright and may lead to prosecution or civil proceedings. Scottish Government 100020540 2009.



JACOBS ARUP

Project
FORTH REPLACEMENT CROSSING Environmental Statement

Drawing title
Construction Compound Locations

Drawing Status	FINAL
Scale	1:25,000 @ A3 DO NOT SCALE
Client no.	RD001675
Drawing number	FIGURE 19.1c

Rev 0
This drawing is not to be used in whole or part other than for the intended purpose and project as defined on this drawing. Refer to the contract for full terms and conditions.