





Legend

-  Proposed scheme (Stage 3 design)
-  Noise impacted properties
-  Property qualifies for noise insulation

This map is based on Ordnance Survey material with the permission of Ordnance Survey on behalf of the Controller of Her Majesty's Stationery Office © Crown copyright. Unauthorised reproduction infringes Crown copyright and may lead to prosecution or civil proceedings. Scottish Government 100020540 2009.



Client



TRANSPORT SCOTLAND

An agency of  The Scottish Government

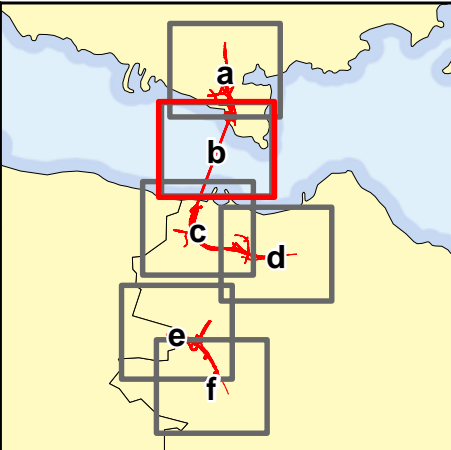
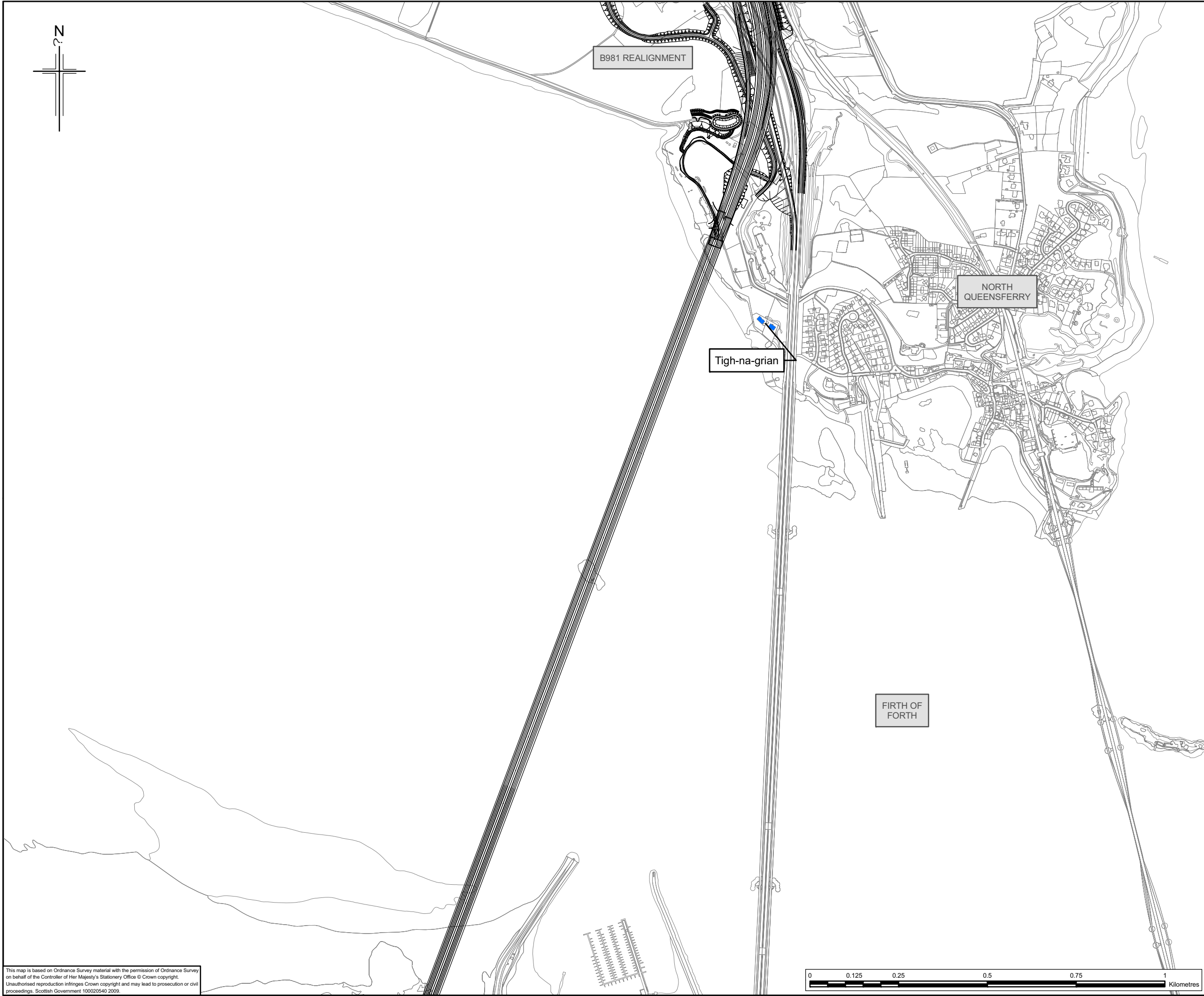
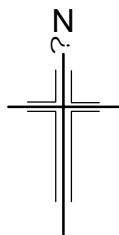
JACOBS ARUP

Project
**FORTH REPLACEMENT CROSSING
Environmental Statement**




Drawing title
**Night Time Noise Impacts From
Construction Activities**

Drawing Status	FINAL	
Scale	1:10,000 @ A3	DO NOT SCALE
Client no.	RD001675	
Drawing number	FIGURE 19.3a	Rev 0

This drawing is not to be used in whole or part other than for the intended purpose and project as defined on this drawing. Refer to the contract for full terms and conditions.



Legend

-  Proposed scheme (Stage 3 design)
-  Noise impacted properties
-  Property qualifies for noise insulation

This map is based on Ordnance Survey material with the permission of Ordnance Survey on behalf of the Controller of Her Majesty's Stationery Office © Crown copyright. Unauthorised reproduction infringes Crown copyright and may lead to prosecution or civil proceedings. Scottish Government 100020540 2009.



Client



TRANSPORT SCOTLAND

An agency of  The Scottish Government

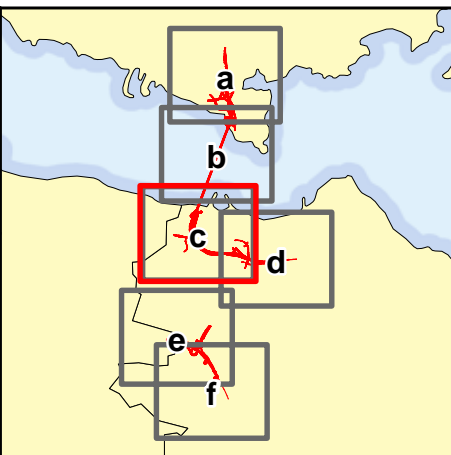
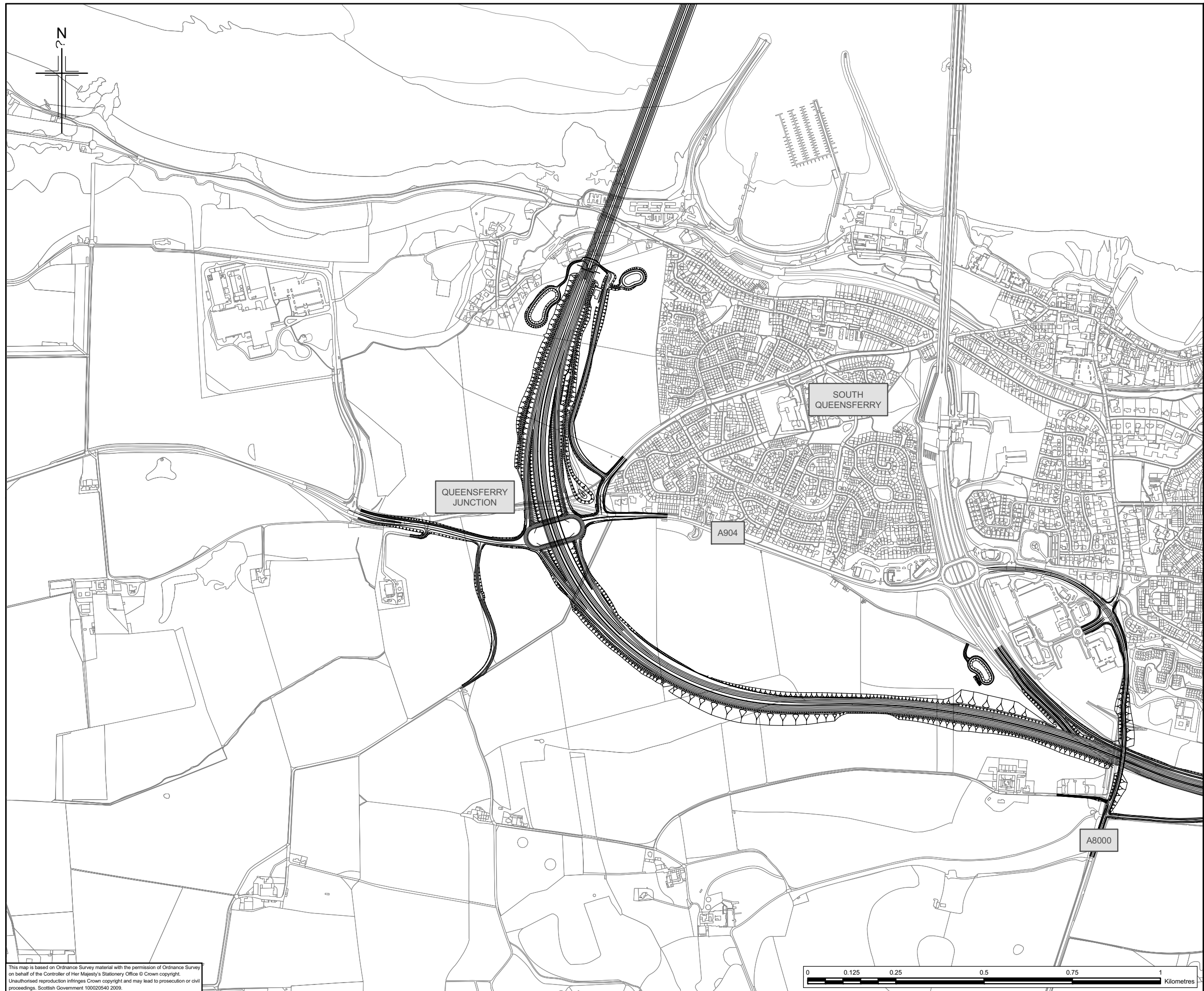
JACOBS ARUP




Project
**FORTH REPLACEMENT CROSSING
Environmental Statement**

Drawing title
**Night Time Noise Impacts From
Construction Activities**


Drawing Status	FINAL	
Scale	1:10,000 @ A3	DO NOT SCALE
Client no.	RD001675	
Drawing number	FIGURE 19.3b	Rev 0

This drawing is not to be used in whole or part other than for the intended purpose and project as defined on this drawing. Refer to the contract for full terms and conditions.



- Legend**
-  Proposed scheme (Stage 3 design)
 -  Noise impacted properties
 -  Property qualifies for noise insulation

This map is based on Ordnance Survey material with the permission of Ordnance Survey on behalf of the Controller of Her Majesty's Stationery Office © Crown copyright. Unauthorised reproduction infringes Crown copyright and may lead to prosecution or civil proceedings. Scottish Government 100020540 2009.



Client



TRANSPORT SCOTLAND

An agency of  The Scottish Government

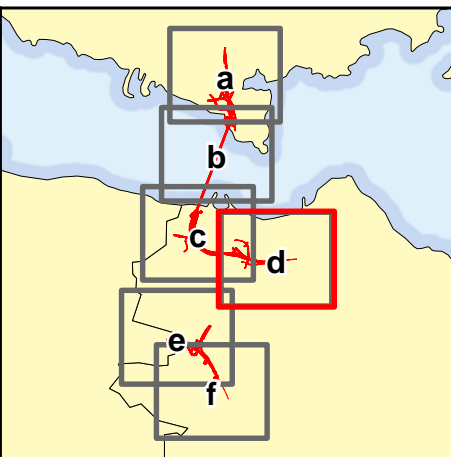
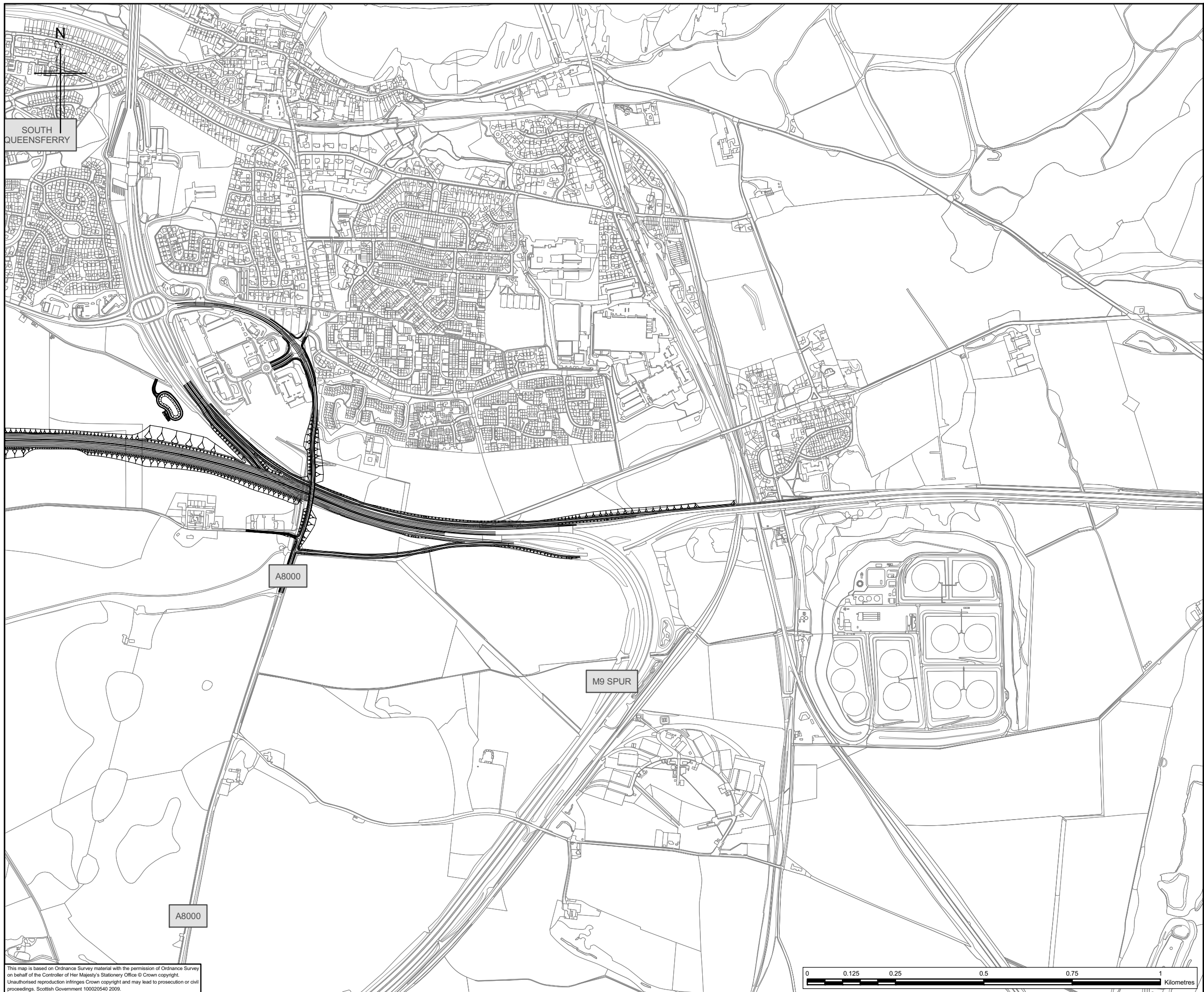
JACOBS ARUP

Project
**FORTH REPLACEMENT CROSSING
Environmental Statement**




Drawing title
**Night Time Noise Impacts From
Construction Activities**

Drawing Status	FINAL	
Scale	1:10,000 @ A3	DO NOT SCALE
Client no.	RD001675	
Drawing number	FIGURE 19.3c	Rev 0


This drawing is not to be used in whole or part other than for the intended purpose and project as defined on this drawing. Refer to the contract for full terms and conditions.



Legend

-  Proposed scheme (Stage 3 design)
-  Noise impacted properties
-  Property qualifies for noise insulation

This map is based on Ordnance Survey material with the permission of Ordnance Survey on behalf of the Controller of Her Majesty's Stationery Office © Crown copyright. Unauthorised reproduction infringes Crown copyright and may lead to prosecution or civil proceedings. Scottish Government 100020540 2009.



Client



TRANSPORT SCOTLAND
An agency of The Scottish Government

JACOBS ARUP

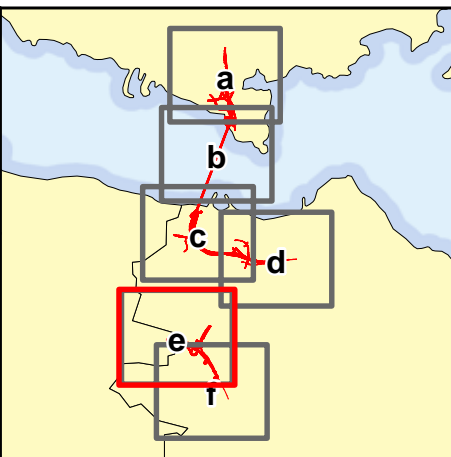
Project
**FORTH REPLACEMENT CROSSING
Environmental Statement**

Drawing title
**Night Time Noise Impacts From
Construction Activities**




Drawing Status: FINAL

Scale	1:10,000 @ A3	DO NOT SCALE
Client no.	RD001675	
Drawing number	FIGURE 19.3d	Rev 0

This drawing is not to be used in whole or part other than for the intended purpose and project as defined on this drawing. Refer to the contract for full terms and conditions.



Legend

-  Proposed scheme (Stage 3 design)
-  Noise impacted properties
-  Property qualifies for noise insulation

M9 JUNCTION 1A

KIRKLISTON

Client



TRANSPORT SCOTLAND


An agency of  The Scottish Government

JACOBS ARUP

Project
**FORTH REPLACEMENT CROSSING
Environmental Statement**

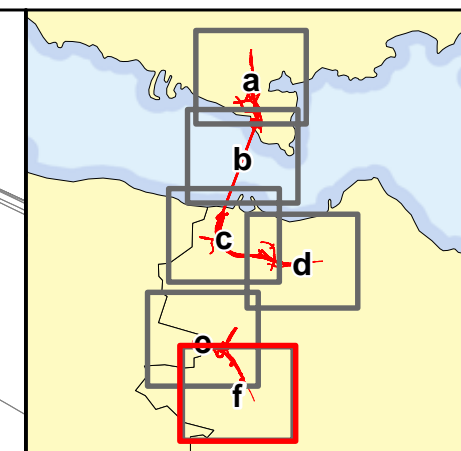
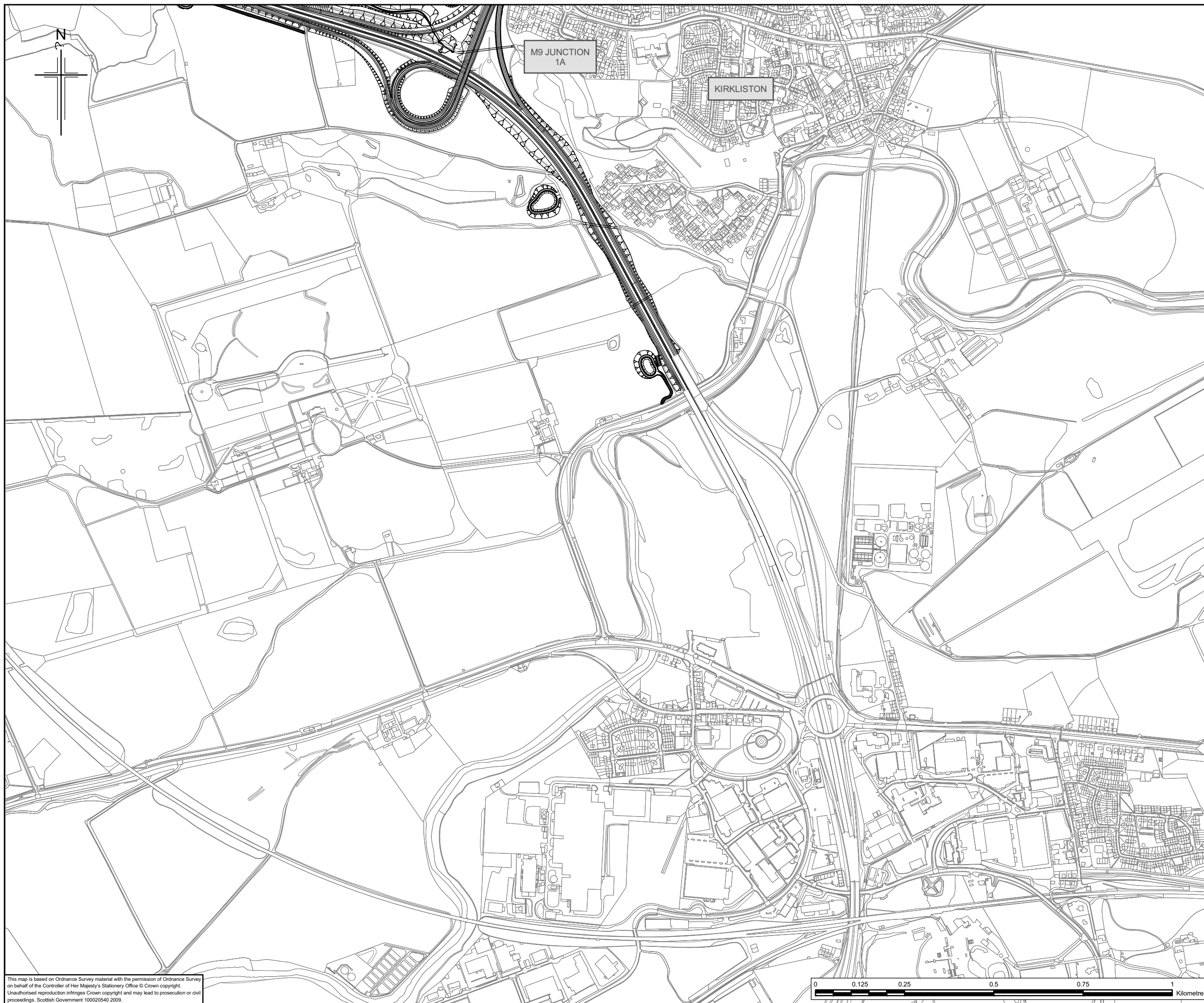
Drawing title
**Night Time Noise Impacts From
Construction Activities**




Drawing Status: FINAL
Scale: 1:10,000 @ A3 DO NOT SCALE
Client no.: RD001675
Drawing number: **FIGURE 19.3e** Rev 0



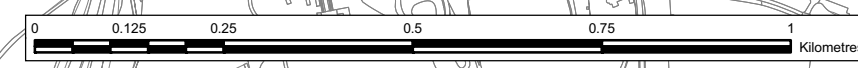
This map is based on Ordnance Survey material with the permission of Ordnance Survey on behalf of the Controller of Her Majesty's Stationery Office © Crown copyright. Unauthorised reproduction infringes Crown copyright and may lead to prosecution or civil proceedings. Scottish Government 100020540 2009.

This drawing is not to be used in whole or part other than for the intended purpose and project as defined on this drawing. Refer to the contract for full terms and conditions.





- Legend**
-  Proposed scheme (Stage 3 design)
 -  Noise impacted properties
 -  Property qualifies for noise insulation

This map is based on Ordnance Survey material with the permission of Ordnance Survey on behalf of the Controller of Her Majesty's Stationery Office © Crown copyright. Unauthorised reproduction infringes Crown copyright and may lead to prosecution or civil proceedings. Scottish Government 100020540 2009.



Client



An agency of  **The Scottish Government**

JACOBS **ARUP**

Project
**FORTH REPLACEMENT CROSSING
Environmental Statement**

Drawing title
**Night Time Noise Impacts From
Construction Activities**

Drawing Status	FINAL	
Scale	1:10,000 @ A3	DO NOT SCALE
Client no.	RD001675	
Drawing number	FIGURE 19.3f	Rev 0

This drawing is not to be used in whole or part other than for the intended purpose and project as defined on this drawing. Refer to the contract for full terms and conditions.