

- Legend**
- North Corridor Option 1
 - North Corridor Option 2
 - South Corridor Option 1
 - South Corridor Option 2

This map is based on Ordnance Survey material with the permission of Ordnance Survey on behalf of the Controller of Her Majesty's Stationery Office © Crown copyright. Unauthorised reproduction infringes Crown copyright and may lead to prosecution or civil proceedings. Scottish Government 100020540 2009.



Client



TRANSPORT SCOTLAND

An agency of  The Scottish Government

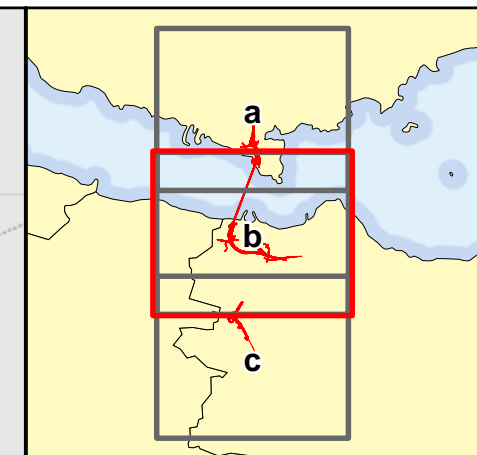
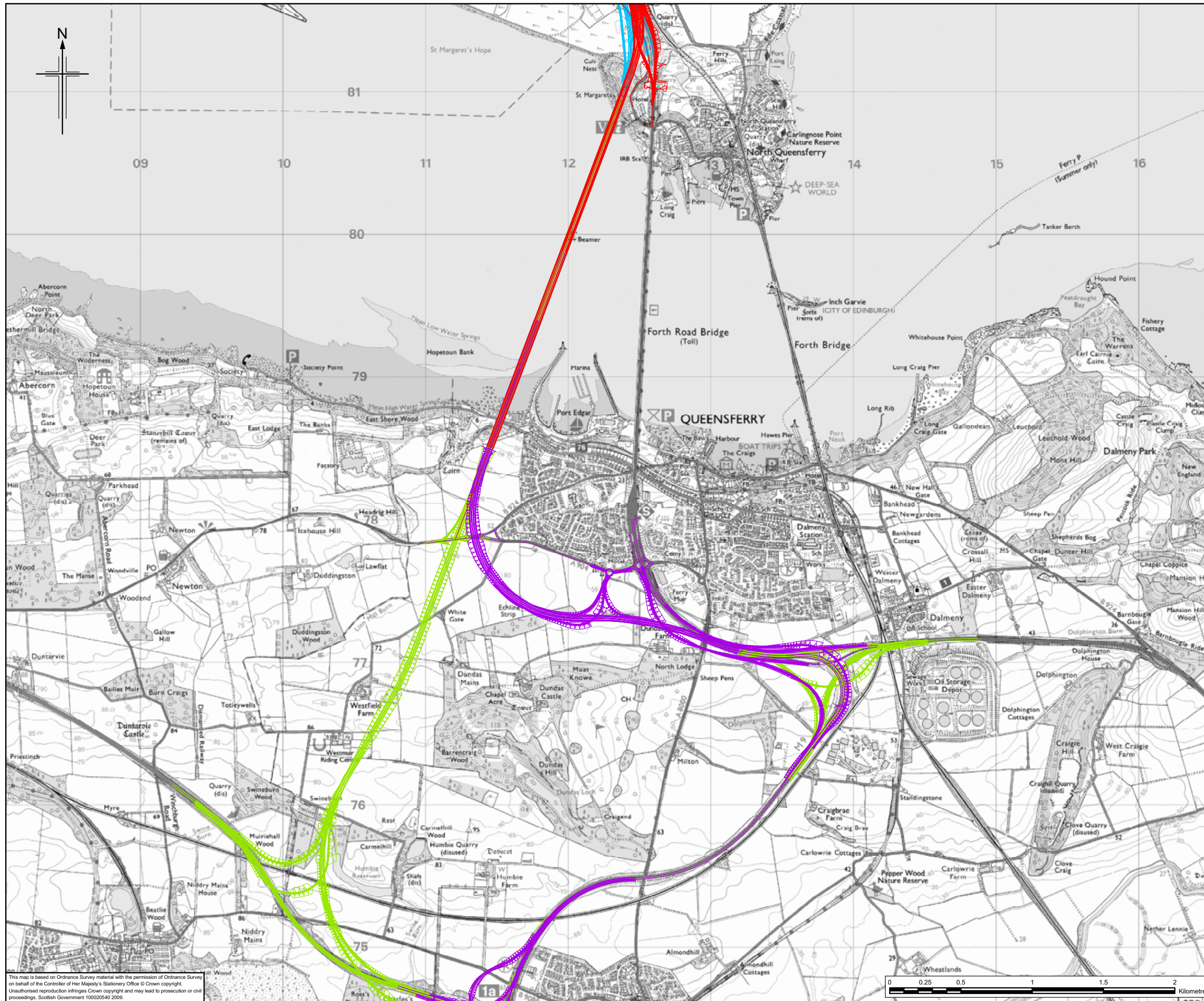
JACOBS ARUP

Project
FORTH REPLACEMENT CROSSING Environmental Statement

Drawing title
Stage 2 Route Corridor Options

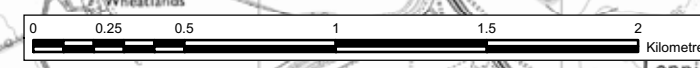
Drawing Status	FINAL	
Scale	1:25,000 @ A3	DO NOT SCALE
Client no.	RD001675	
Drawing number	FIGURE 3.4a	Rev 0

This drawing is not to be used in whole or part other than for the intended purpose and project as defined on this drawing. Refer to the contract for full terms and conditions.




- Legend**
- North Corridor Option 1
 - North Corridor Option 2
 - South Corridor Option 1
 - South Corridor Option 2

This map is based on Ordnance Survey material with the permission of Ordnance Survey on behalf of the Controller of Her Majesty's Stationery Office © Crown copyright. Unauthorised reproduction infringes Crown copyright and may lead to prosecution or civil proceedings. Scottish Government 100020540 2009.



Client



TRANSPORT SCOTLAND

An agency of **The Scottish Government**

JACOBS ARUP

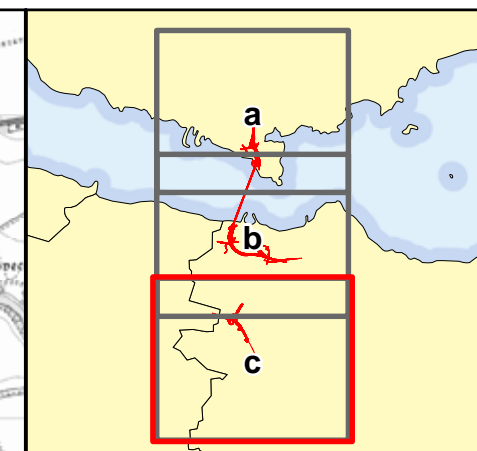
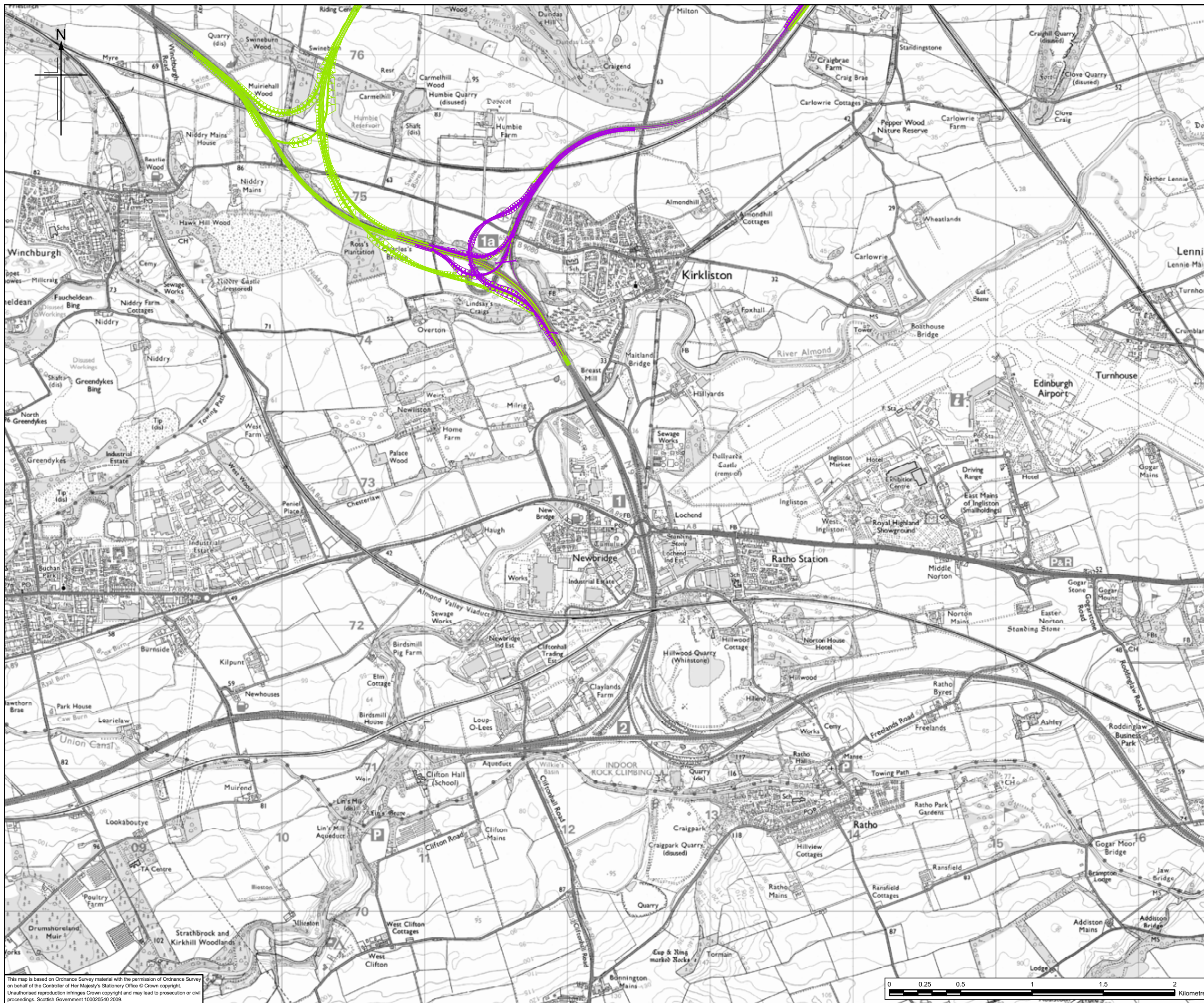
Project
FORTH REPLACEMENT CROSSING Environmental Statement

Drawing title
Stage 2 Route Corridor Options

Drawing Status: FINAL

Scale	1:25,000 @ A3	DO NOT SCALE
Client no.	RD001675	
Drawing number	FIGURE 3.4b	Rev 0


This drawing is not to be used in whole or part other than for the intended purpose and project as defined on this drawing. Refer to the contract for full terms and conditions.




- Legend**
- North Corridor Option 1
 - North Corridor Option 2
 - South Corridor Option 1
 - South Corridor Option 2

This map is based on Ordnance Survey material with the permission of Ordnance Survey on behalf of the Controller of Her Majesty's Stationery Office © Crown copyright. Unauthorised reproduction infringes Crown copyright and may lead to prosecution or civil proceedings. Scottish Government 100020540 2009.

Client



An agency of  The Scottish Government

JACOBS ARUP

Project
**FORTH REPLACEMENT CROSSING
Environmental Statement**

Drawing title
Stage 2 Route Corridor Options

Drawing Status	FINAL
Scale	1:25,000 @ A3 DO NOT SCALE
Client no.	RD001675
Drawing number	FIGURE 3.4c
Rev	0

This drawing is not to be used in whole or part other than for the intended purpose and project as defined on this drawing. Refer to the contract for full terms and conditions.