

Legend

- Proposed scheme (Stage 3 design)
- Land interest number (red), field number (white)
- Land ownership areas
- 2
- 3.1
- 3.2
- 5.1
- 5.2
- Land not classified by MLURI
- Woodland

Client

An agency of The Scottish Government

JACOBS ARUP

Project
FORTH REPLACEMENT CROSSING
Environmental Statement

Drawing title
Agricultural Land Use

Drawing Status: FINAL

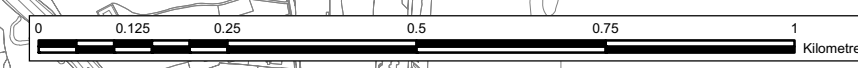
Scale: 1:10,000 @ A3 DO NOT SCALE

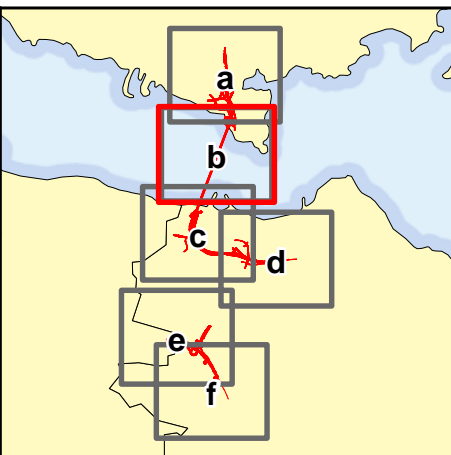
Client no. RD001675

Drawing number **FIGURE 7.1a** Rev 0



This drawing is not to be used in whole or part other than for the intended purpose and project as defined on this drawing. Refer to the contract for full terms and conditions.

This map is based on Ordnance Survey material with the permission of Ordnance Survey on behalf of the Controller of Her Majesty's Stationery Office © Crown copyright. Unauthorised reproduction infringes Crown copyright and may lead to prosecution or civil proceedings. Scottish Government 100020540 2009.





Legend

-  Proposed scheme (Stage 3 design)
-  Land interest number (red), field number (white)
-  Land ownership areas
-  2
-  3.1
-  3.2
-  5.1
-  5.2
-  Land not classified by MLURI
-  Woodland



JACOBS ARUP

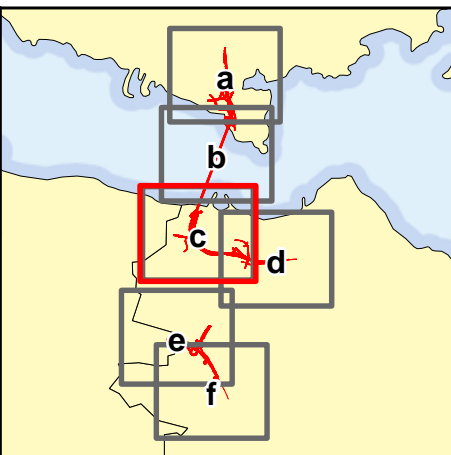
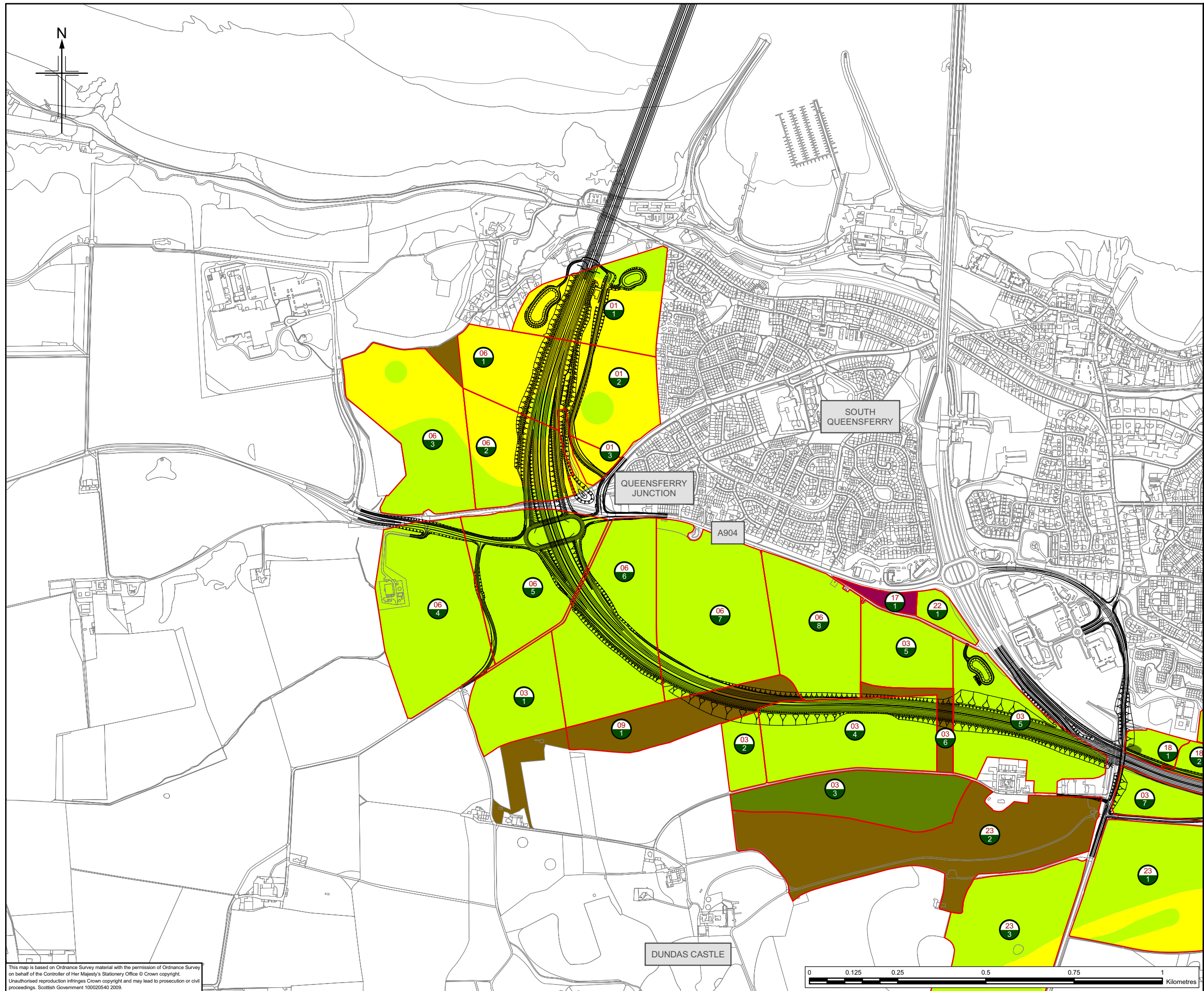
Project
**FORTH REPLACEMENT CROSSING
Environmental Statement**

Drawing title
Agricultural Land Use

Drawing Status	FINAL	
Scale	1:10,000 @ A3	DO NOT SCALE
Client no.	RD001675	
Drawing number	FIGURE 7.1b	Rev 0


This drawing is not to be used in whole or part other than for the intended purpose and project as defined on this drawing. Refer to the contract for full terms and conditions.

This map is based on Ordnance Survey material with the permission of Ordnance Survey on behalf of the Controller of Her Majesty's Stationery Office © Crown copyright. Unauthorised reproduction infringes Crown copyright and may lead to prosecution or civil proceedings. Scottish Government 100020540 2009.



- Legend**
- Proposed scheme (Stage 3 design)
 - Land interest number (red), field number (white)
 - Land ownership areas
 - 2
 - 3.1
 - 3.2
 - 5.1
 - 5.2
 - Land not classified by MLURI
 - Woodland

This map is based on Ordnance Survey material with the permission of Ordnance Survey on behalf of the Controller of Her Majesty's Stationery Office © Crown copyright. Unauthorised reproduction infringes Crown copyright and may lead to prosecution or civil proceedings. Scottish Government 100020540 2009.



Client



TRANSPORT SCOTLAND
An agency of The Scottish Government



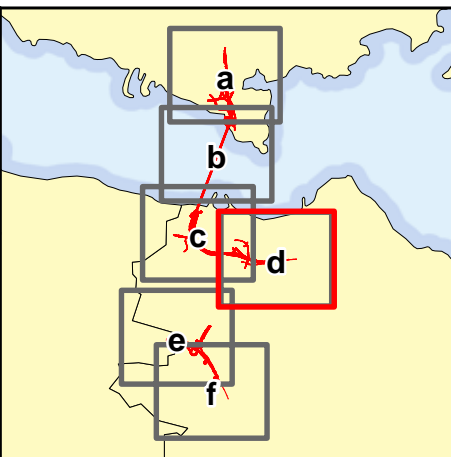
JACOBS ARUP

Project
**FORTH REPLACEMENT CROSSING
Environmental Statement**

Drawing title
Agricultural Land Use

Drawing Status: FINAL
Scale: 1:10,000 @ A3 DO NOT SCALE
Client no.: RD001675
Drawing number: **FIGURE 7.1c** Rev 0

This drawing is not to be used in whole or part other than for the intended purpose and project as defined on this drawing. Refer to the contract for full terms and conditions.



Legend

-  Proposed scheme (Stage 3 design)
-  Land interest number (red), field number (white)
-  Land ownership areas
-  2
-  3.1
-  3.2
-  5.1
-  5.2
-  Land not classified by MLURI
-  Woodland



JACOBS ARUP

Project
**FORTH REPLACEMENT CROSSING
Environmental Statement**

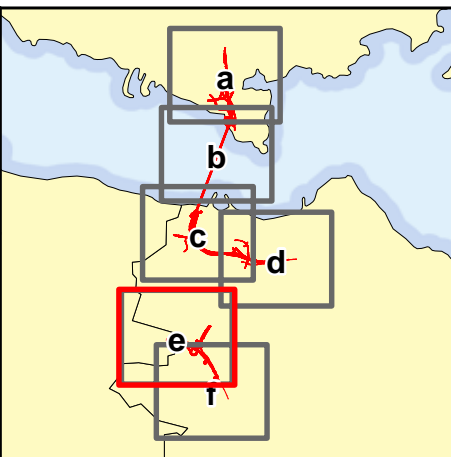
Drawing title
Agricultural Land Use

Drawing Status: FINAL
Scale: 1:10,000 @ A3 DO NOT SCALE
Client no.: RD001675
Drawing number: **FIGURE 7.1d** Rev 0



This map is based on Ordnance Survey material with the permission of Ordnance Survey on behalf of the Controller of Her Majesty's Stationery Office © Crown copyright. Unauthorised reproduction infringes Crown copyright and may lead to prosecution or civil proceedings. Scottish Government 100020540 2009.

This drawing is not to be used in whole or part other than for the intended purpose and project as defined on this drawing. Refer to the contract for full terms and conditions.



Legend

-  Proposed scheme (Stage 3 design)
-  Land interest number (red), field number (white)
-  Land ownership areas
-  2
-  3.1
-  3.2
-  5.1
-  5.2
-  Land not classified by MLURI
-  Woodland



JACOBS ARUP

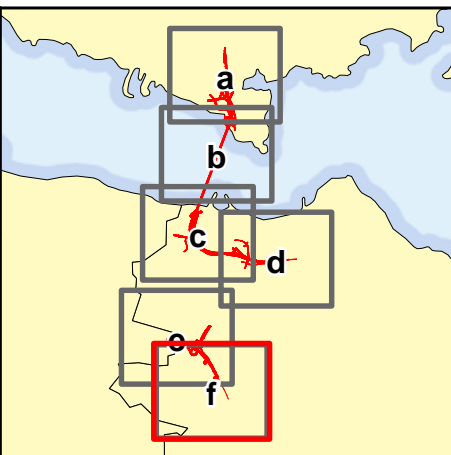
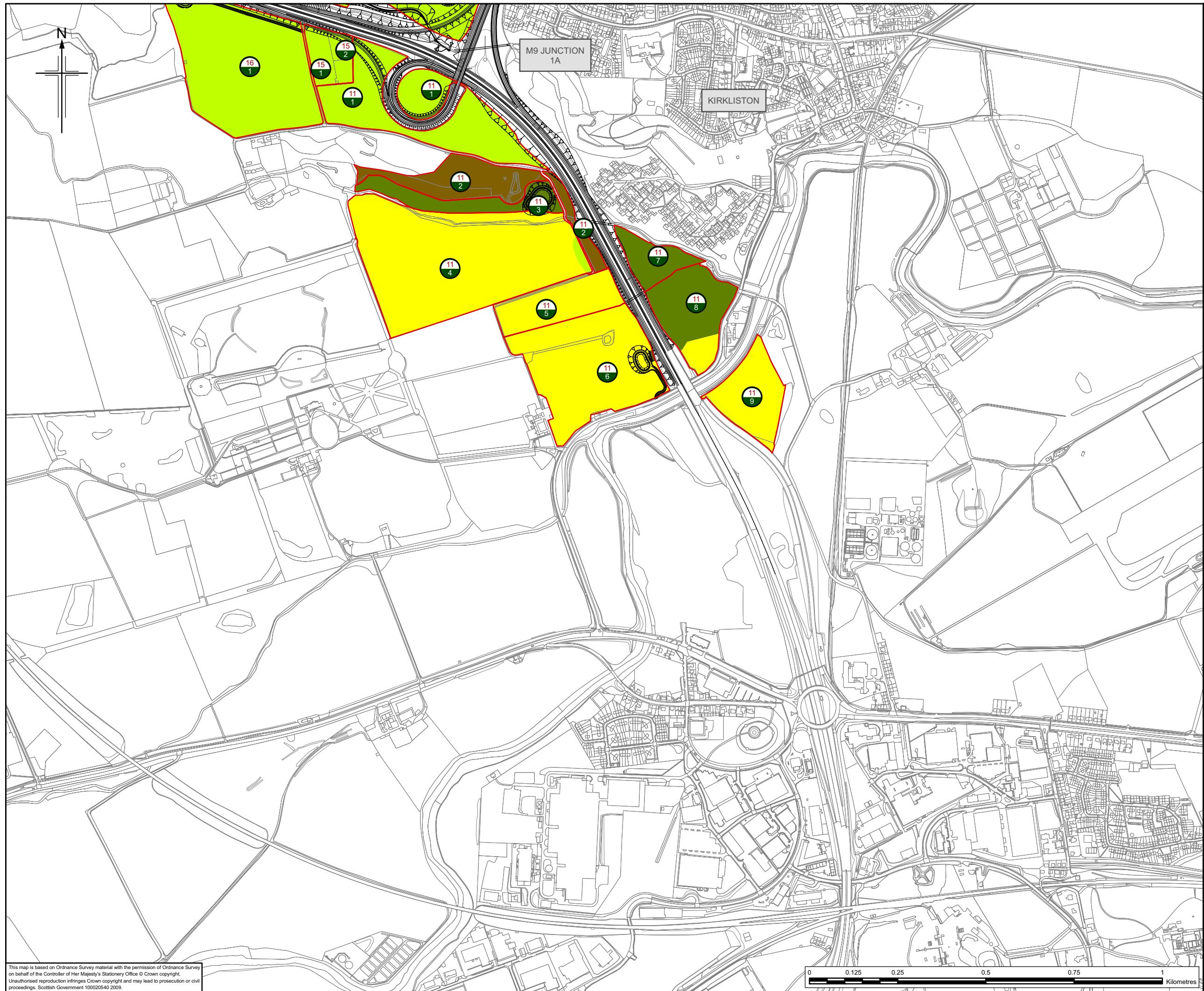
Project
**FORTH REPLACEMENT CROSSING
Environmental Statement**

Drawing title
Agricultural Land Use

Drawing Status: FINAL
Scale: 1:10,000 @ A3 DO NOT SCALE
Client no.: RD001675
Drawing number: **FIGURE 7.1e** Rev 0

This drawing is not to be used in whole or part other than for the intended purpose and project as defined on this drawing. Refer to the contract for full terms and conditions.

This map is based on Ordnance Survey material with the permission of Ordnance Survey on behalf of the Controller of Her Majesty's Stationery Office © Crown copyright. Unauthorised reproduction infringes Crown copyright and may lead to prosecution or civil proceedings. Scottish Government 100020540 2009.



- Legend**
- Proposed scheme (Stage 3 design)
 - Land interest number (red), field number (white)
 - Land ownership areas
 - 2
 - 3.1
 - 3.2
 - 5.1
 - 5.2
 - Land not classified by MLURI
 - Woodland



JACOBS ARUP

Project
**FORTH REPLACEMENT CROSSING
Environmental Statement**

Drawing title
Agricultural Land Use

Drawing Status: **FINAL**
Scale: **1:10,000 @ A3 DO NOT SCALE**
Client no.: **RD001675**

Drawing number: **FIGURE 7.1f** Rev **0**
This drawing is not to be used in whole or part other than for the intended purpose and project as defined on this drawing. Refer to the contract for full terms and conditions.

This map is based on Ordnance Survey material with the permission of Ordnance Survey on behalf of the Controller of Her Majesty's Stationery Office © Crown copyright. Unauthorised reproduction infringes Crown copyright and may lead to prosecution or civil proceedings. Scottish Government 100020540 2009.

