

Legend

- Proposed scheme (Stage 3 design)
- 250m buffer zone
- Watercourses
- Waterbodies
- Drift thickness contours (m)

ROSYTH EUROPARC

ROSYTH


A985

INVERKEITHING


FERRYTOLL JUNCTION

B981 REALIGNMENT


This map is based on Ordnance Survey material with the permission of Ordnance Survey on behalf of the Controller of Her Majesty's Stationery Office © Crown copyright. Unauthorised reproduction infringes Crown copyright and may lead to prosecution or civil proceedings. Scottish Government 100020540 2009.



Client



TRANSPORT SCOTLAND

An agency of  The Scottish Government

JACOBS ARUP

Project
FORTH REPLACEMENT CROSSING Environmental Statement

Drawing title
Drift Thickness Contours

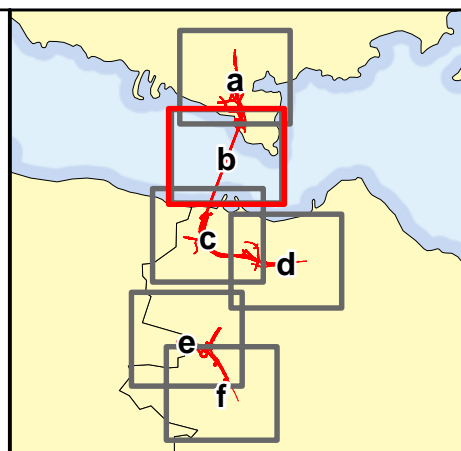
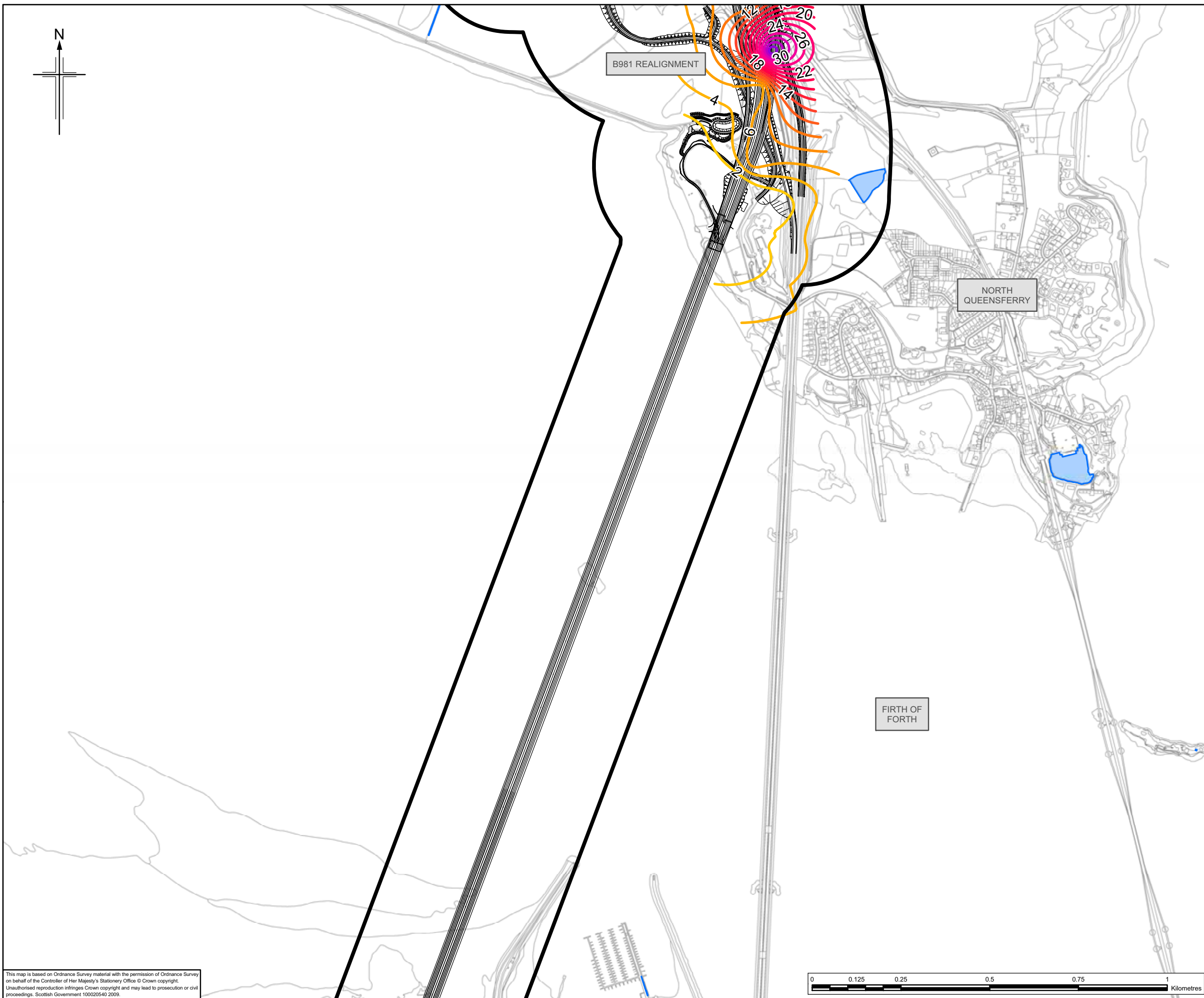
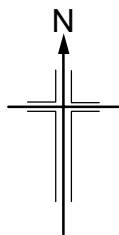
Drawing Status: FINAL

Scale: 1:10,000 @ A3 DO NOT SCALE

Client no. RD001675


Drawing number **FIGURE 8.2a** Rev 0

This drawing is not to be used in whole or part other than for the intended purpose and project as defined on this drawing. Refer to the contract for full terms and conditions.



- Legend**
- Proposed scheme (Stage 3 design)
 - 250m buffer zone
 - Watercourses
 - Waterbodies
 - Drift thickness contours (m)

This map is based on Ordnance Survey material with the permission of Ordnance Survey on behalf of the Controller of Her Majesty's Stationery Office © Crown copyright. Unauthorised reproduction infringes Crown copyright and may lead to prosecution or civil proceedings. Scottish Government 100020540 2009.



Client

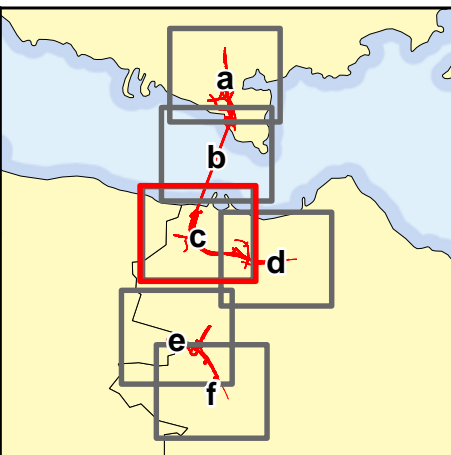
An agency of The Scottish Government

Project
**FORTH REPLACEMENT CROSSING
Environmental Statement**

Drawing title
Drift Thickness Contours

Drawing Status	FINAL	
Scale	1:10,000 @ A3	DO NOT SCALE
Client no.	RD001675	
Drawing number	FIGURE 8.2b	Rev 0

This drawing is not to be used in whole or part other than for the intended purpose and project as defined on this drawing. Refer to the contract for full terms and conditions.



- Legend**
- Proposed scheme (Stage 3 design)
 - 250m buffer zone
 - Watercourses
 - Waterbodies
 - Drift thickness contours (m)

Client



TRANSPORT SCOTLAND

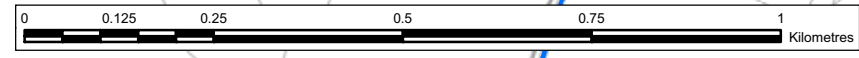
An agency of  The Scottish Government

JACOBS ARUP

Project
FORTH REPLACEMENT CROSSING
Environmental Statement

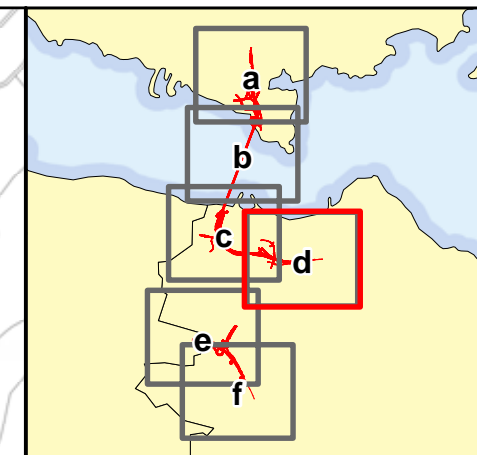
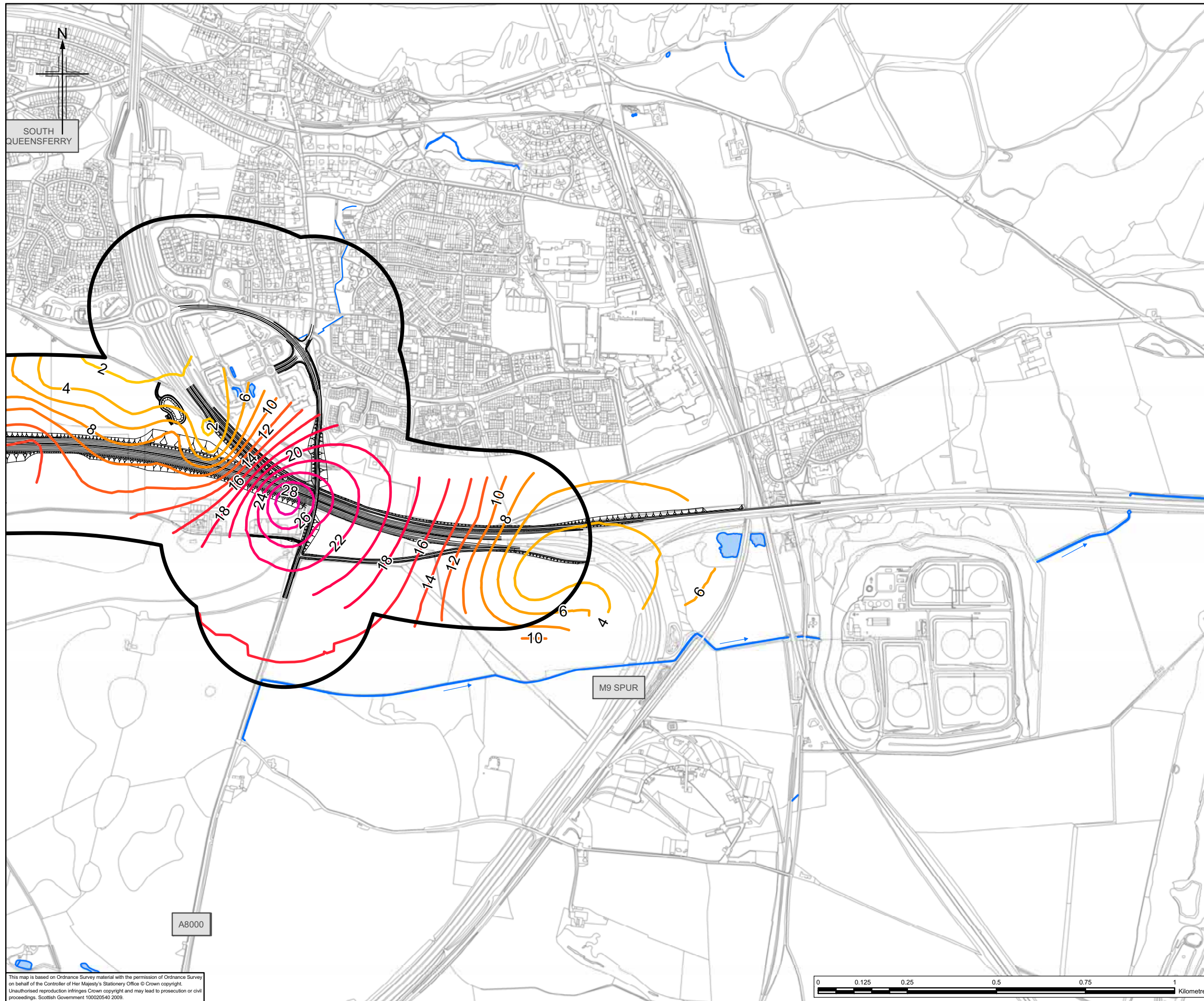
Drawing title
Drift Thickness Contours

Drawing Status	FINAL	
Scale	1:10,000 @ A3	DO NOT SCALE
Client no.	RD001675	
Drawing number	FIGURE 8.2c	Rev 0



This map is based on Ordnance Survey material with the permission of Ordnance Survey on behalf of the Controller of Her Majesty's Stationery Office © Crown copyright. Unauthorised reproduction infringes Crown copyright and may lead to prosecution or civil proceedings. Scottish Government 100020540 2009.

This drawing is not to be used in whole or part other than for the intended purpose and project as defined on this drawing. Refer to the contract for full terms and conditions.




- Legend**
- Proposed scheme (Stage 3 design)
 - 250m buffer zone
 - Watercourses
 - Waterbodies
 - Drift thickness contours (m)

This map is based on Ordnance Survey material with the permission of Ordnance Survey on behalf of the Controller of Her Majesty's Stationery Office © Crown copyright. Unauthorised reproduction infringes Crown copyright and may lead to prosecution or civil proceedings. Scottish Government 100020540 2009.

Client



TRANSPORT SCOTLAND

An agency of  The Scottish Government

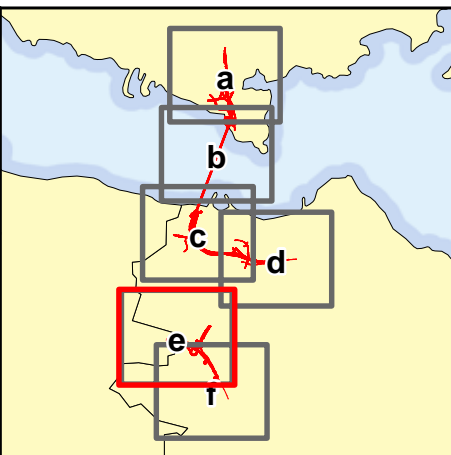
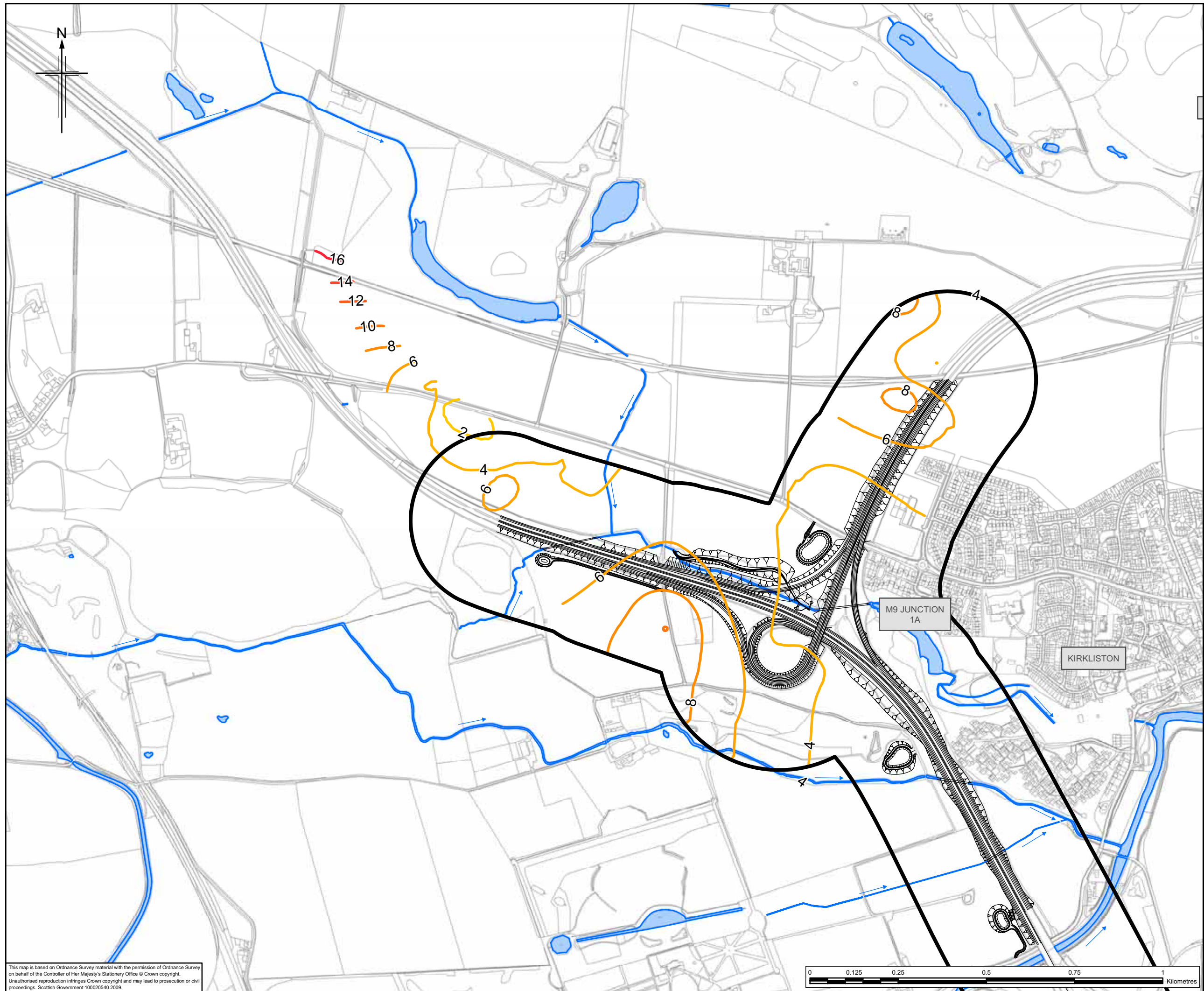
JACOBS ARUP

Project
**FORTH REPLACEMENT CROSSING
Environmental Statement**

Drawing title
Drift Thickness Contours

Drawing Status	FINAL	
Scale	1:10,000 @ A3	DO NOT SCALE
Client no.	RD001675	
Drawing number	FIGURE 8.2d	Rev 0

This drawing is not to be used in whole or part other than for the intended purpose and project as defined on this drawing. Refer to the contract for full terms and conditions.



Legend

- Proposed scheme (Stage 3 design)
- 250m buffer zone
- Watercourses
- Waterbodies
- Drift thickness contours (m)

Client



TRANSPORT SCOTLAND

An agency of  The Scottish Government

JACOBS ARUP

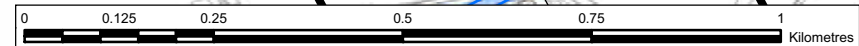
Project
**FORTH REPLACEMENT CROSSING
Environmental Statement**

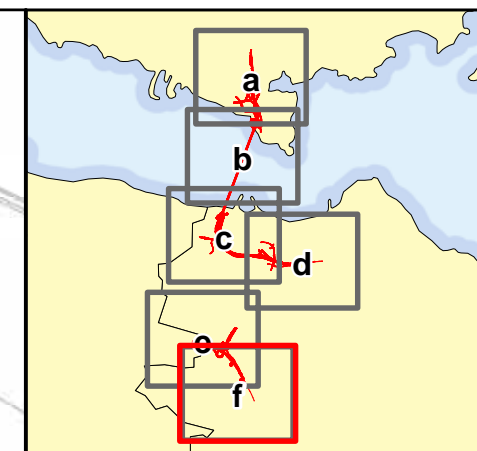
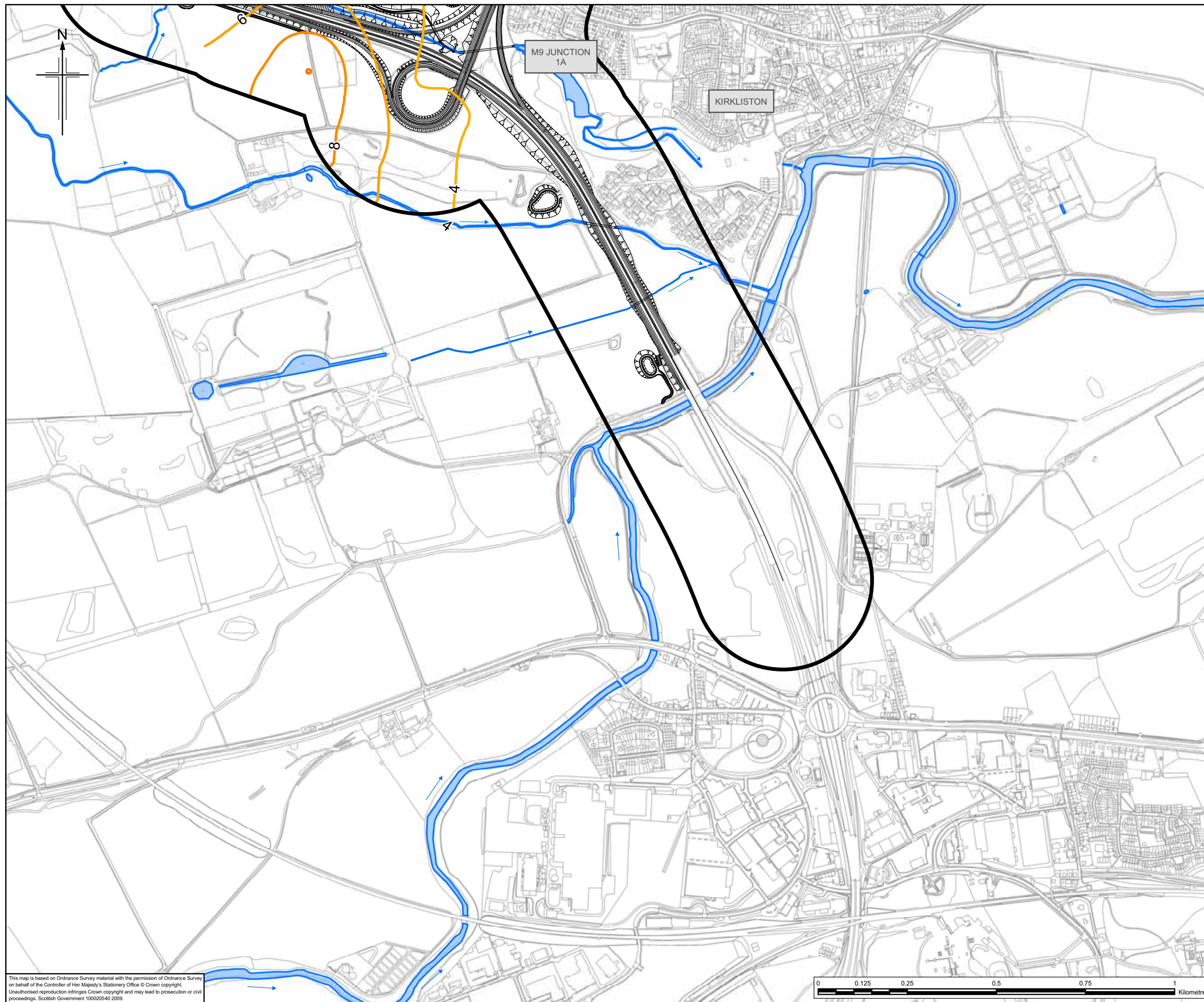
Drawing title
Drift Thickness Contours


Drawing Status	FINAL	
Scale	1:10,000 @ A3	DO NOT SCALE
Client no.	RD001675	
Drawing number	FIGURE 8.2e	Rev 0

This drawing is not to be used in whole or part other than for the intended purpose and project as defined on this drawing. Refer to the contract for full terms and conditions.

This map is based on Ordnance Survey material with the permission of Ordnance Survey on behalf of the Controller of Her Majesty's Stationery Office © Crown copyright. Unauthorised reproduction infringes Crown copyright and may lead to prosecution or civil proceedings. Scottish Government 100020540 2009.





- Legend**
-  Proposed scheme (Stage 3 design)
 -  250m buffer zone
 -  Watercourses
 -  Waterbodies
 -  Drift thickness contours (m)

Client



TRANSPORT SCOTLAND

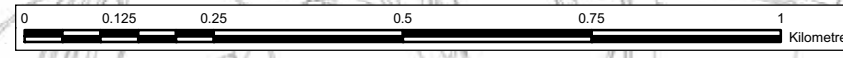
An agency of  The Scottish Government

JACOBS ARUP

Project
FORTH REPLACEMENT CROSSING Environmental Statement

Drawing title
Drift Thickness Contours

Drawing Status	FINAL	
Scale	1:10,000 @ A3	DO NOT SCALE
Client no.	RD001675	
Drawing number	FIGURE 8.2f	Rev 0



This map is based on Ordnance Survey material with the permission of Ordnance Survey on behalf of the Controller of Her Majesty's Stationery Office © Crown copyright. Unauthorised reproduction infringes Crown copyright and may lead to prosecution or civil proceedings. Scottish Government 100020540 2009.

This drawing is not to be used in whole or part other than for the intended purpose and project as defined on this drawing. Refer to the contract for full terms and conditions.