

- Legend**
- Proposed scheme (Stage 3 design)
 - Contaminated land study area
 - Sites of potential historic contamination
 - Areas of identified made ground
 - Areas of identified contamination
 - Areas of elevated ground gas

- Elevated Concentrations of Hydrocarbons
- N24
- N4
- Inverkeithing East Junction
- Hillend
- N26
- N25
- N7
- Metal
- N23
- INVERKEITHING
- Glass, Wood, Cloth, Brick, Pottery
- Elevated Concentrations of Metal
- N12
- N11
- N18
- N10
- Ash
- N19
- Elevated Concentrations of Hydrocarbons and Metals
- N5a
- N28
- N5b
- N20
- N6
- N16
- N27
- N15
- N10
- N13
- N14
- NORTH QUEENSFERRY
- N21
- Ceramics, Brick, Glass
- Brick, Glass, Wool, Tin, Timber, Metal, Elevated Polycyclic Aromatic Hydrocarbons
- Possible Mine Tailings
- Elevated Concentrations of Metals
- Elevated Concentrations of Metals and Asbestos
- Ash, Glass, Plastic, General Refuse, Wood, Brick, Ferrous Staining, Elevated Concentrations of Metals and Asbestos
- Ash, Brick, Wood Fragments

N1	St. Margaret's Marsh - reclaimed land
N2	St. Margaret's Bay Landfill
N3	Dunfermline WWTW
N4	Belleknowes Industrial Estate
N5a	Ferrytoll Quarry North
N5b	Ferrytoll Quarry South
N6	Ferry Hills Landfill
N7	Refuse tip
N8	Tanks 1
N9	Tanks 2
N10	Former railway lines and tunnels
N11	Saltpan works
N12	Cemetery
N13	Old Quarry 1
N14	Quarry 1
N15	St. Margaret's Quarry
N16	Quarry 2
N17	Weldean Quarry
N18	Old Quarry 2
N19	Old Quarry (Whinstone)
N20	Ferry Toll Quarry
N21	Castlandhill Quarry (potentially a former landfill but this is unconfirmed and no further data is held by the Local Authority)
N22	Old Quarry 3
N23	Old Quarry 4
N24	Old Quarry 5
N25	Fairykirk Quarry
N26	Unrecorded coal mines
N27	Made ground in the Weldean Cottage area
N28	Isolated made ground
N29	H M Naval Base
N30	Salt tip

Client

An agency of The Scottish Government

JACOBS ARUP

Project
FORTH REPLACEMENT CROSSING Environmental Statement

Drawing title
Contaminated Land

Drawing Status: FINAL

Scale: 1:25,000 @ A3 DO NOT SCALE

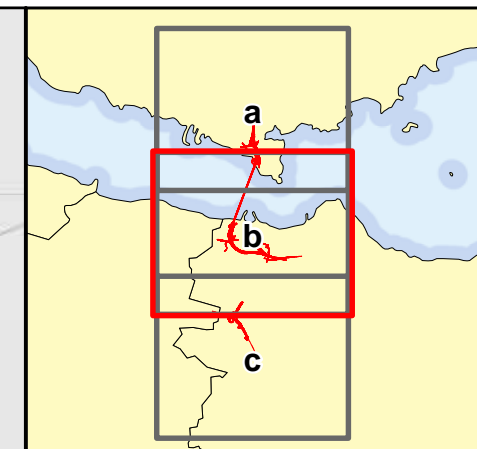
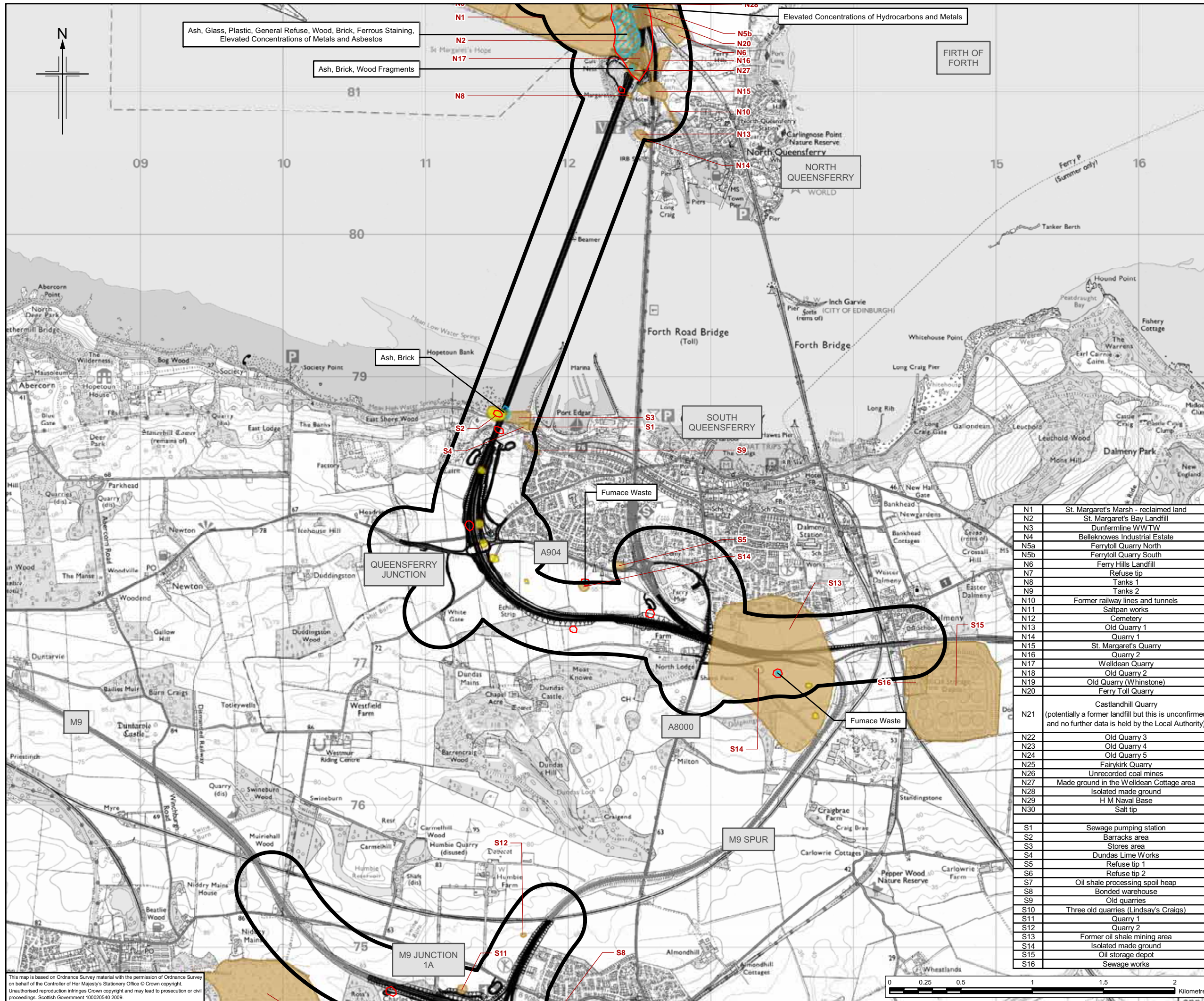
Client no.: RD001675

Drawing number: **FIGURE 8.4a**

Rev 0

This drawing is not to be used in whole or part other than for the intended purpose and project as defined on this drawing. Refer to the contract for full terms and conditions.

This map is based on Ordnance Survey material with the permission of Ordnance Survey on behalf of the Controller of Her Majesty's Stationery Office © Crown copyright. Unauthorised reproduction infringes Crown copyright and may lead to prosecution or civil proceedings. Scottish Government 100020540 2009.



Legend

- Proposed scheme (Stage 3 design)
- Contaminated land study area
- Sites of potential historic contamination
- Areas of identified made ground
- Areas of identified contamination
- Areas of elevated ground gas

N1	St. Margaret's Marsh - reclaimed land
N2	St. Margaret's Bay Landfill
N3	Dunfermline WWTW
N4	Belleknowes Industrial Estate
N5a	Ferrytoll Quarry North
N5b	Ferrytoll Quarry South
N6	Ferry Hills Landfill
N7	Refuse tip
N8	Tanks 1
N9	Tanks 2
N10	Former railway lines and tunnels
N11	Saltpan works
N12	Cemetery
N13	Old Quarry 1
N14	Quarry 1
N15	St. Margaret's Quarry
N16	Quarry 2
N17	Weldean Quarry
N18	Old Quarry 2
N19	Old Quarry (Whinstone)
N20	Ferry Toll Quarry
N21	Castlandhill Quarry (potentially a former landfill but this is unconfirmed and no further data is held by the Local Authority)
N22	Old Quarry 3
N23	Old Quarry 4
N24	Old Quarry 5
N25	Fairykirk Quarry
N26	Unrecorded coal mines
N27	Made ground in the Weldean Cottage area
N28	Isolated made ground
N29	H M Naval Base
N30	Salt tip
S1	Sewage pumping station
S2	Barracks area
S3	Stores area
S4	Dundas Lime Works
S5	Refuse tip 1
S6	Refuse tip 2
S7	Oil shale processing spoil heap
S8	Bonded warehouse
S9	Old quarries
S10	Three old quarries (Lindsay's Craigs)
S11	Quarry 1
S12	Quarry 2
S13	Former oil shale mining area
S14	Isolated made ground
S15	Oil storage depot
S16	Sewage works

Client

An agency of The Scottish Government

Project

FORTH REPLACEMENT CROSSING
Environmental Statement

Drawing title

Contaminated Land

Drawing Status: FINAL


Scale: 1:25,000 @ A3 DO NOT SCALE

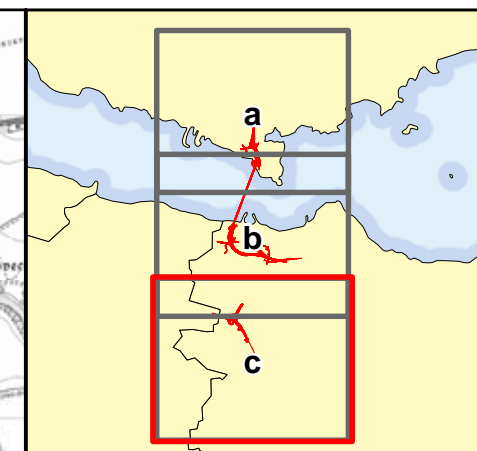
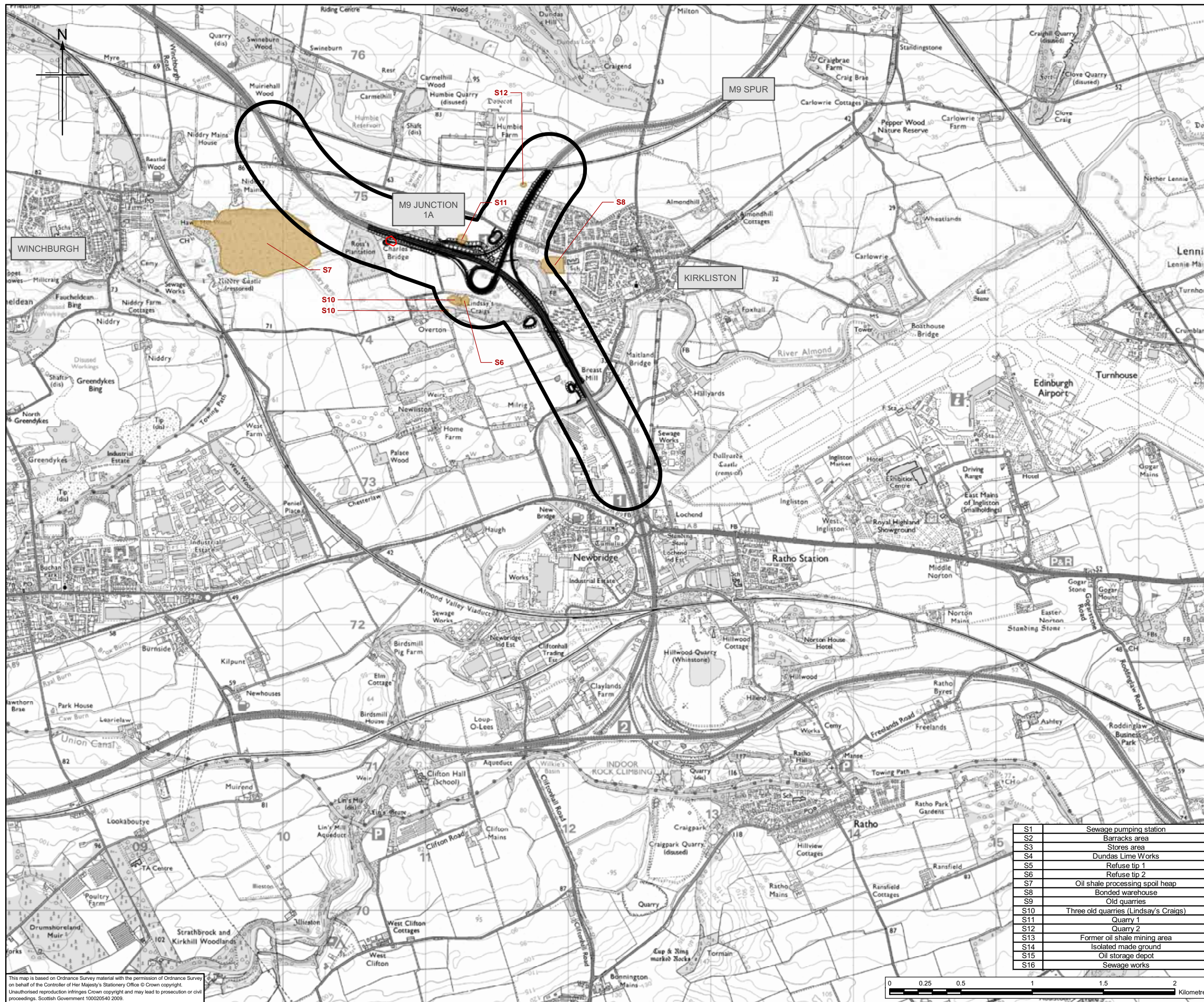
Client no. RD001675

Drawing number **FIGURE 8.4b** Rev 0

This drawing is not to be used in whole or part other than for the intended purpose and project as defined on this drawing. Refer to the contract for full terms and conditions.

This map is based on Ordnance Survey material with the permission of Ordnance Survey on behalf of the Controller of Her Majesty's Stationery Office © Crown copyright. Unauthorised reproduction infringes Crown copyright and may lead to prosecution or civil proceedings. Scottish Government 100020540 2009.





- Legend**
- Proposed scheme (Stage 3 design)
 - Contaminated land study area
 - Sites of potential historic contamination
 - Areas of identified made ground
 - Areas of identified contamination
 - Areas of elevated ground gas



JACOBS ARUP

Project
FORTH REPLACEMENT CROSSING
Environmental Statement

Drawing title
Contaminated Land

S1	Sewage pumping station
S2	Barracks area
S3	Stores area
S4	Dundas Lime Works
S5	Refuse tip 1
S6	Refuse tip 2
S7	Oil shale processing spoil heap
S8	Bonded warehouse
S9	Old quarries
S10	Three old quarries (Lindsay's Craigs)
S11	Quarry 1
S12	Quarry 2
S13	Former oil shale mining area
S14	Isolated made ground
S15	Oil storage depot
S16	Sewage works

Drawing Status: FINAL

Scale: 1:25,000 @ A3 DO NOT SCALE

Client no. RD001675

Drawing number **FIGURE 8.4c** Rev 0

This map is based on Ordnance Survey material with the permission of Ordnance Survey on behalf of the Controller of Her Majesty's Stationery Office © Crown copyright. Unauthorised reproduction infringes Crown copyright and may lead to prosecution or civil proceedings. Scottish Government 100020540 2009.

