

- Legend**
- Proposed scheme (Stage 3 design)
 - Water flow direction
 - Watercourses
 - Waterbodies
 - 1km study area
 - 3km study area
 - SEPA division between estuarine and coastal waterbody
- SEPA Classifications**
- SEPA river water quality classification
 - SEPA waterbody ID and coastal/estuarine water quality classification

This map is based on Ordnance Survey material with the permission of Ordnance Survey on behalf of the Controller of Her Majesty's Stationery Office © Crown copyright. Unauthorised reproduction infringes Crown copyright and may lead to prosecution or civil proceedings. Scottish Government 100020540 2009.

Client

An agency of The Scottish Government

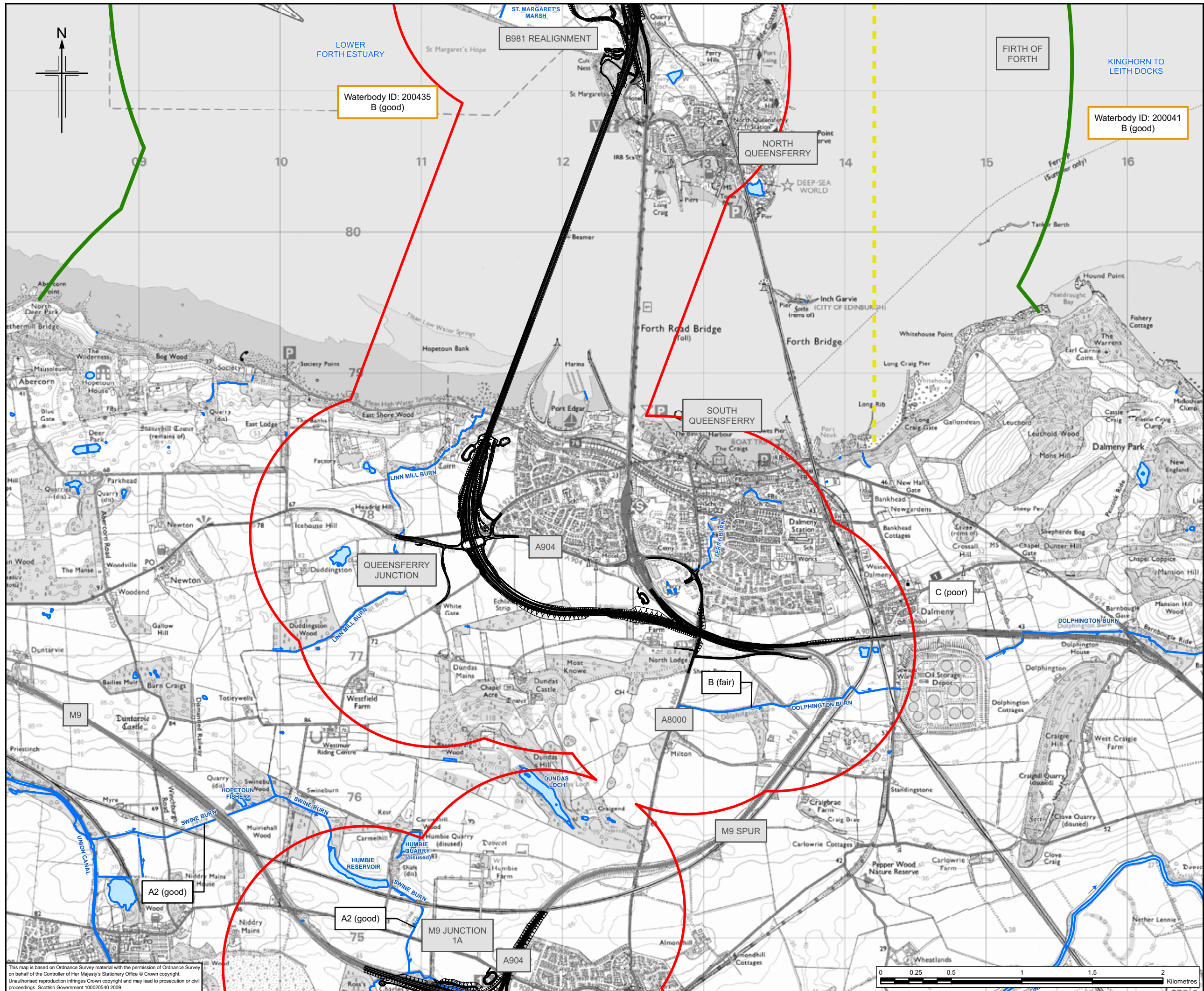
JACOBS ARUP

Project
FORTH REPLACEMENT CROSSING Environmental Statement

Drawing title
Water Features

Drawing Status	FINAL	
Scale	1:25,000 @ A3	DO NOT SCALE
Client no.	RD001675	
Drawing number	FIGURE 9.1a	Rev 0

This drawing is not to be used in whole or part other than for the intended purpose and project as defined on this drawing. Refer to the contract for full terms and conditions.



Legend

- Proposed scheme (Stage 3 design)
- Water flow direction
- Watercourses
- Waterbodies
- 1km study area
- 3km study area
- SEPA division between estuarine and coastal waterbody

SEPA Classifications

- C (poor) SEPA river water quality classification
- Waterbody ID: 200435 B (good) SEPA waterbody ID and coastal/estuarine water quality classification

Client

An agency of The Scottish Government

JACOBS ARUP

Project
FORTH REPLACEMENT CROSSING
Environmental Statement


Drawing title
Water Features

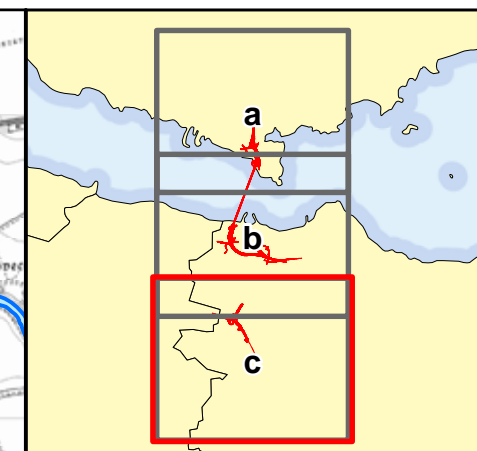
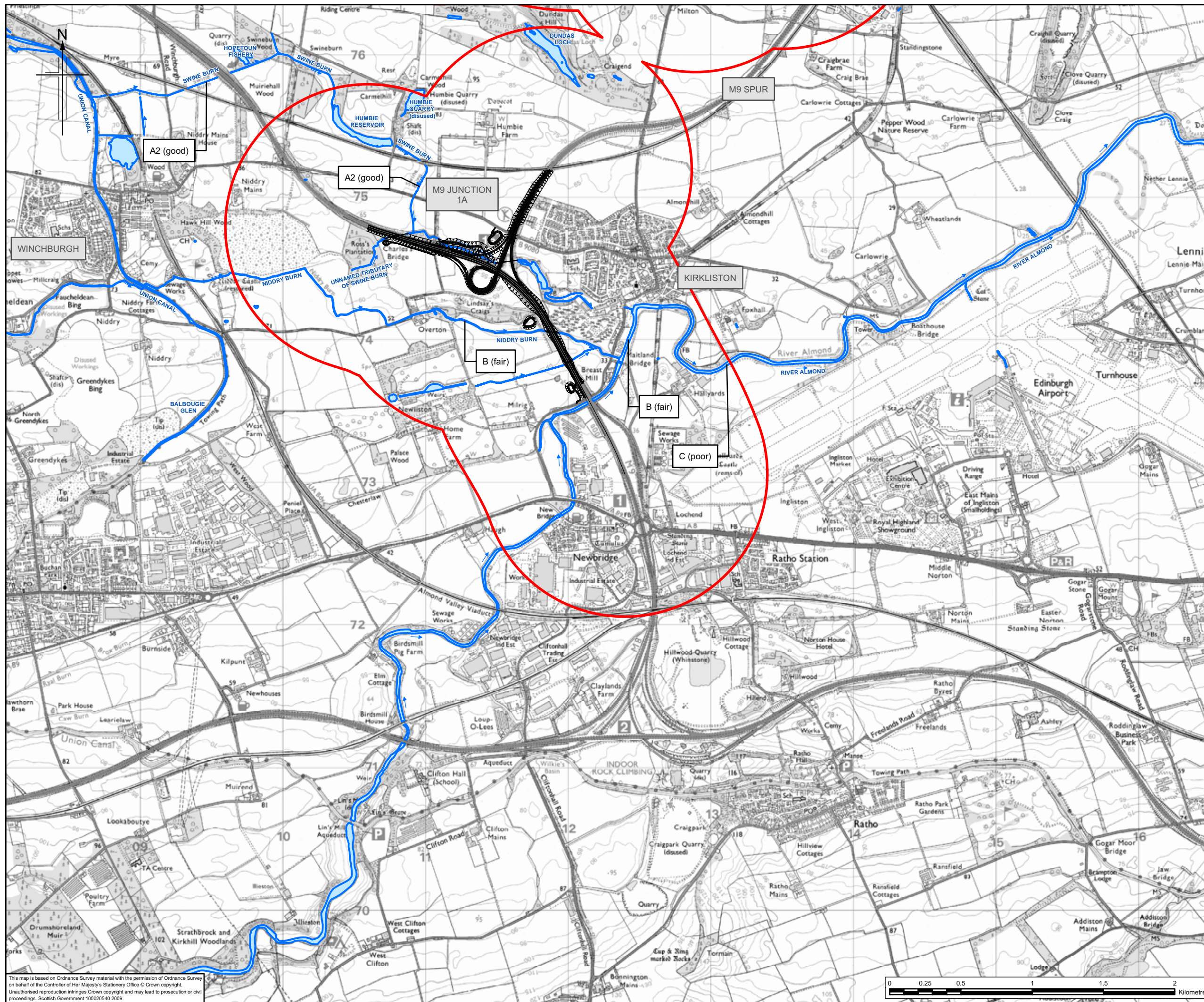
Drawing Status: FINAL

Scale: 1:25,000 @ A3	DO NOT SCALE
Client no. RD001675	
Drawing number	FIGURE 9.1b
	Rev 0

This drawing is not to be used in whole or part other than for the intended purpose and project as defined on this drawing. Refer to the contract for full terms and conditions.

This map is based on Ordnance Survey material with the permission of Ordnance Survey on behalf of the Controller of Her Majesty's Stationery Office © Crown copyright. Unauthorised reproduction infringes Crown copyright and may lead to prosecution or civil proceedings. Scottish Government 100020540 2009.






Legend

- Proposed scheme (Stage 3 design)
- Water flow direction
- Watercourses
- Waterbodies
- 1km study area
- 3km study area
- SEPA division between estuarine and coastal waterbody

SEPA Classifications

- C (poor) SEPA river water quality classification
- Waterbody ID: 123456 C (poor) SEPA waterbody ID and coastal/estuarine water quality classification

This map is based on Ordnance Survey material with the permission of Ordnance Survey on behalf of the Controller of Her Majesty's Stationery Office © Crown copyright. Unauthorised reproduction infringes Crown copyright and may lead to prosecution or civil proceedings. Scottish Government 100020540 2009.



Client

An agency of The Scottish Government

JACOBS ARUP

Project
FORTH REPLACEMENT CROSSING Environmental Statement

Drawing title
Water Features

Drawing Status: FINAL

Scale: 1:25,000 @ A3 DO NOT SCALE

Client no. RD001675

Drawing number **FIGURE 9.1c** Rev 0

This drawing is not to be used in whole or part other than for the intended purpose and project as defined on this drawing. Refer to the contract for full terms and conditions.