


- Legend**
- Proposed scheme (Stage 3 design)
 - Water flow direction
 - Watercourses
 - Waterbodies
 - 200 year flood zone (as modelled by Jacobs Arup)



JACOBS ARUP


Project
FORTH REPLACEMENT CROSSING Environmental Statement

Drawing title
200 Yr Flood Extents Along the Swine Burn and Niddry Burn

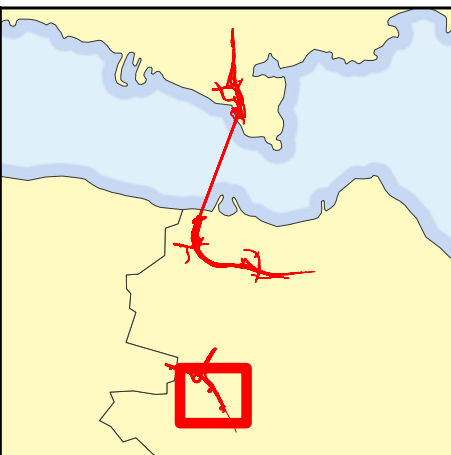
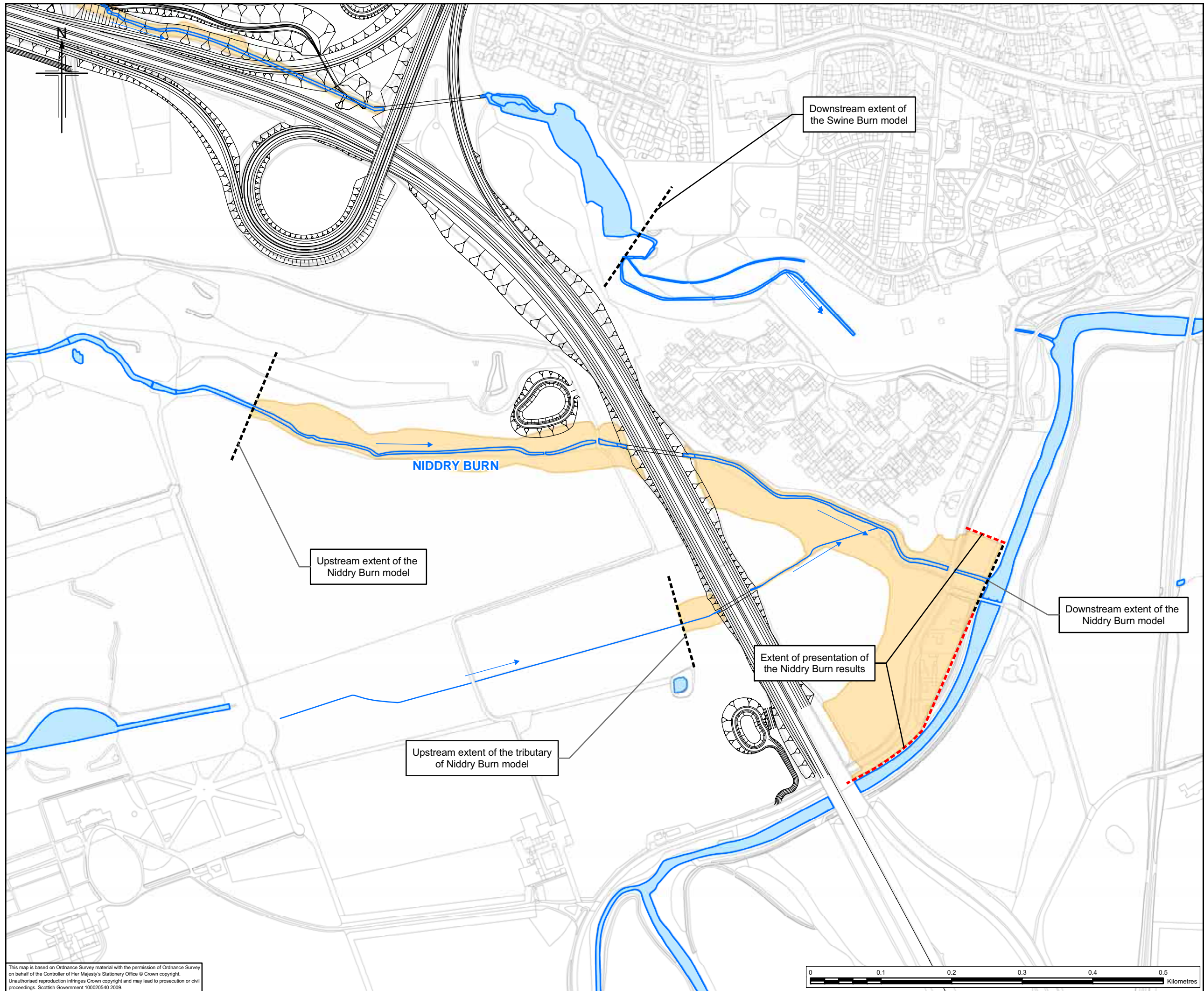
Drawing Status: FINAL
Scale: 1:5,000 @ A3 DO NOT SCALE
Client no.: RD001675

Drawing number: **FIGURE 9.4a** Rev 1

This map is based on Ordnance Survey material with the permission of Ordnance Survey on behalf of the Controller of Her Majesty's Stationery Office © Crown copyright. Unauthorised reproduction infringes Crown copyright and may lead to prosecution or civil proceedings. Scottish Government 100020540 2009.



This drawing is not to be used in whole or part other than for the intended purpose and project as defined on this drawing. Refer to the contract for full terms and conditions.



- Legend**
- Proposed scheme (Stage 3 design)
 - Water flow direction
 - Watercourses
 - Waterbodies
 - 200 year flood zone (as modelled by Jacobs Arup)



JACOBS ARUP

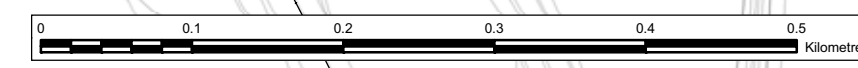
Project
**FORTH REPLACEMENT CROSSING
Environmental Statement**

Drawing title
**200 Yr Flood Extents Along the
Swine Burn and Niddry Burn**

Drawing Status: **FINAL**
Scale: **1:5,000 @ A3 DO NOT SCALE**

Client no. **RD001675**
Drawing number **FIGURE 9.4b** Rev **1**

This map is based on Ordnance Survey material with the permission of Ordnance Survey on behalf of the Controller of Her Majesty's Stationery Office © Crown copyright. Unauthorised reproduction infringes Crown copyright and may lead to prosecution or civil proceedings. Scottish Government 100020540 2009.



This drawing is not to be used in whole or part other than for the intended purpose and project as defined on this drawing. Refer to the contract for full terms and conditions.