









-  Proposed Bridge Alignment
-  Indicative Road Alignment
-  M9 spur currently under construction
-  Proposed Toll Plaza (If required)
-  Proposed Interchange
-  Visual Receptors
-  Visual Receptors
-  Wider Views

The bridge would be visible from an extensive area. Only immediate views of the bridge have been identified.

Client



TRANSPORT SCOTLAND

JACOBS CONSULTANCY

FABER MAUNSELL | AECOM

Grant Thornton

TRIBAL

2	20/06/07	FINAL ISSUE- LEGEND AMENDMENTS	CS		
1	19/06/07	FINAL - 1ST ISSUE	CS	BAC	IAB
Rev	Date	Purpose of Revision	Drawn	Check	App
Drawn	RK/CS	Checked	BAC	Approved	IAB
Scale	1:20,000 @ A3	Status	FINAL	Date	June 2007

Project	FORTH REPLACEMENT CROSSING STUDY		
Title	VISUAL IMPACT 2 OF 2 (S)		
Project No.	49550	Drawing No.	49550/B/ED1/08
Rev.	2		

This map is reproduced from Ordnance Survey material with the permission of the Controller of Her Majesty's Stationary Office © Crown copyright. Unauthorised reproduction infringes Crown copyright and may lead to prosecution or civil proceedings. Licence No. AL 100019139