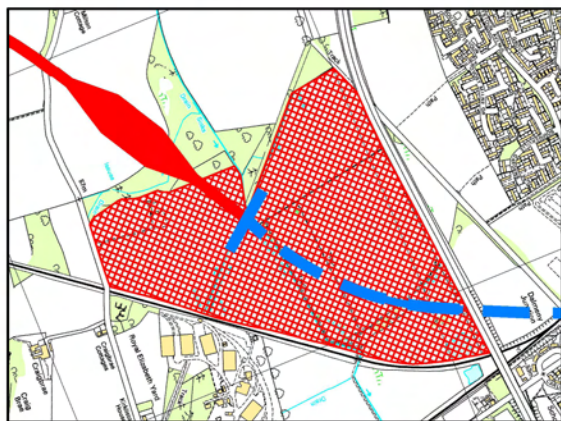
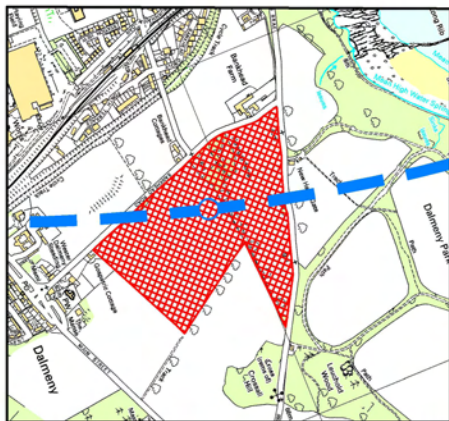


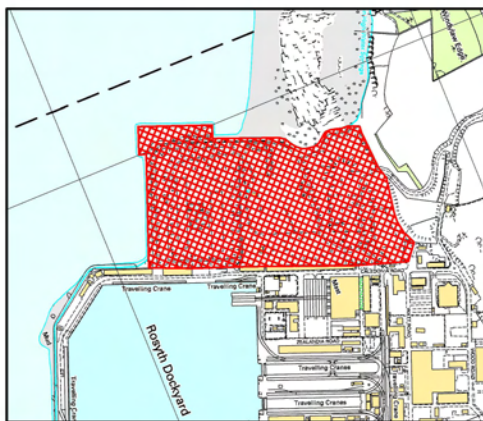
POTENTIAL CONSTRUCTION SITE



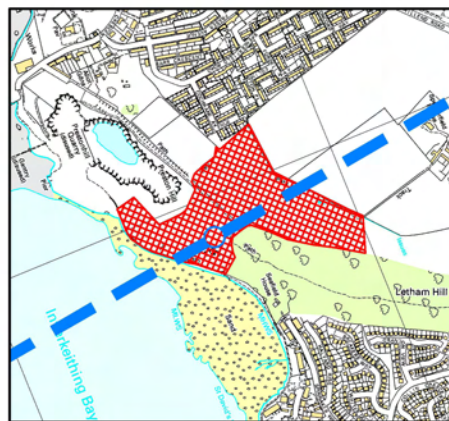
POTENTIAL SHAFT LOCATION



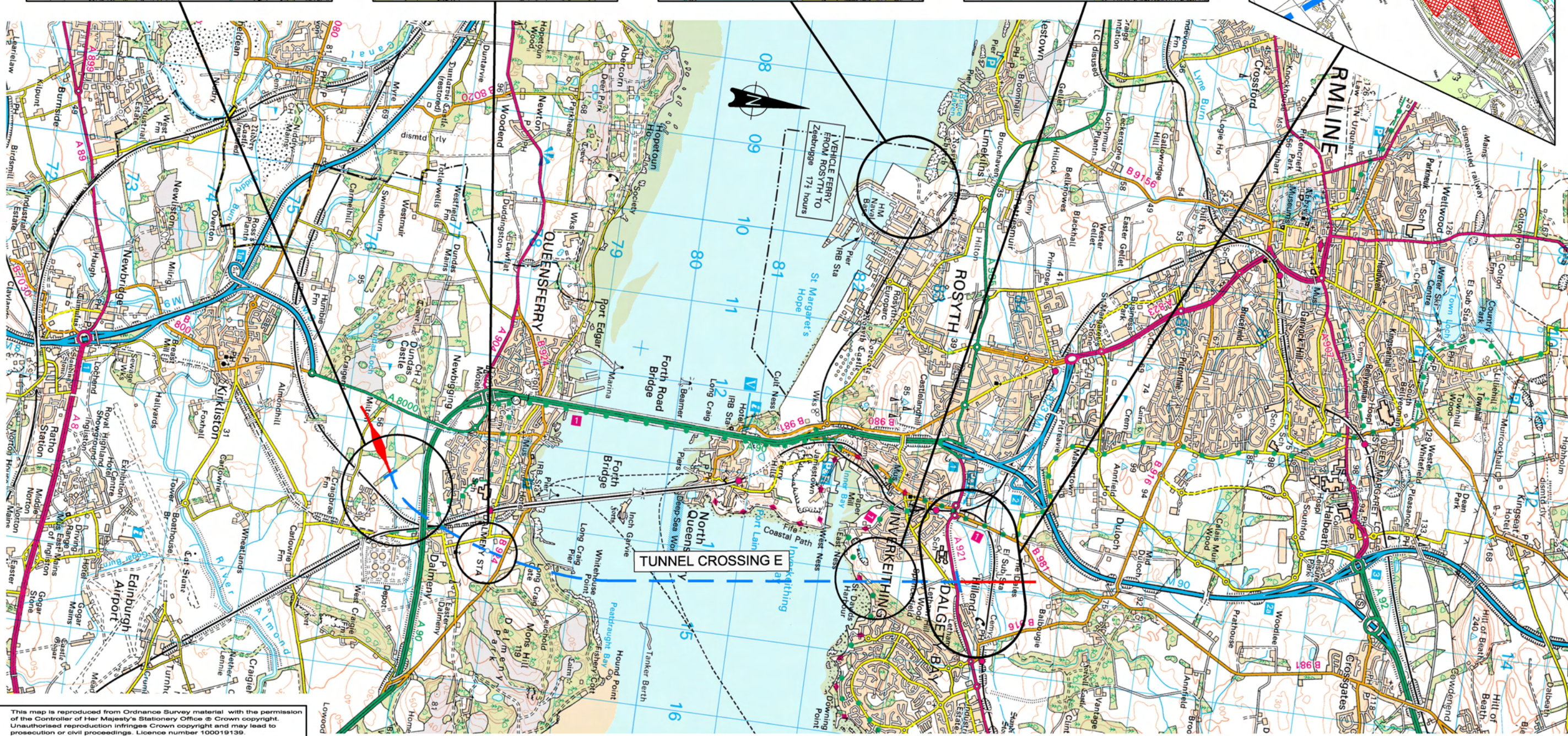
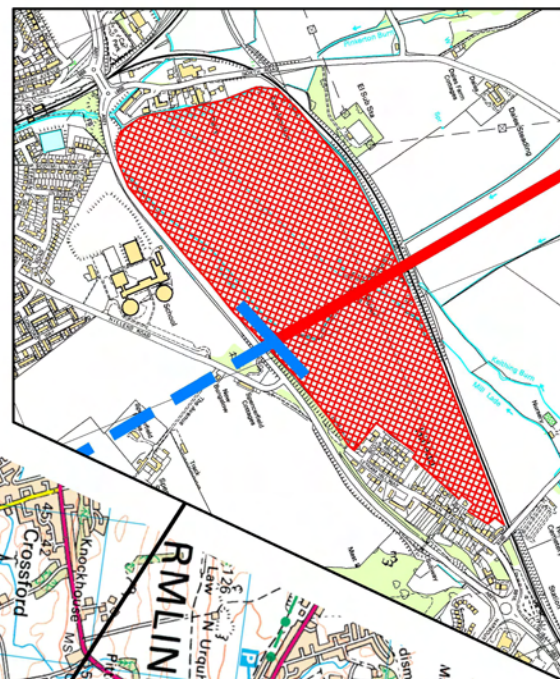
FABRICATION SITE



POTENTIAL SHAFT LOCATION



POTENTIAL CONSTRUCTION SITE



This map is reproduced from Ordnance Survey material with the permission of the Controller of Her Majesty's Stationery Office © Crown copyright. Unauthorised reproduction infringes Crown copyright and may lead to prosecution or civil proceedings. Licence number 100019139.

Client



JACOBS
CONSULTANCY

FABER MAUNSELL | AECOM

Grant Thornton

TRIBAL

3	19.06.07	FINAL	NAR	SJ	IWD
2	08.06.07	2 nd DRAFT - NORTH NETWORK REVISED	NAR	SJ	IWD
Rev	Date	Purpose of Revision	Drawn	Check	App.
Drawn	DAH	Checked JP	Approved	IWD	
Scale	1:50,000 @ A3	Status	FINAL	Date	MAY 2007
	1:20,000 @ A3				

Project FORTH REPLACEMENT CROSSING STUDY

Title TUNNEL CROSSING E
CONSTRUCTION SITES AND SHAFT LOCATIONS

Project No. 49550 Drawing No. T / GE1 / 01 Rev. 3