

Figure 19.2a

Legend

- Proposed scheme (DMRB Stage 3)
- SuDS
- Jacobs derived flood model– Baseline Scenario 0.5% Annual Exceedance Probability (200-year) plus 53% Climate Change

Rev.	Rev. Date	For Stage Approval	PM	AP	GK	EM
P03	MAY 2025	For Stage Approval				

Jacobs
 95 Botwell Street, Glasgow, G2 7HX, UK.
 Tel: +44(0)141 243 8000
 www.jacobs.com




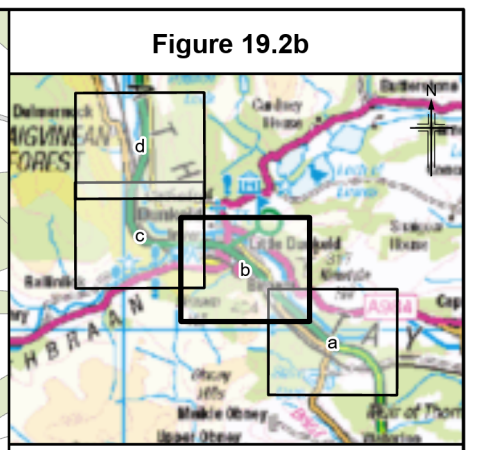
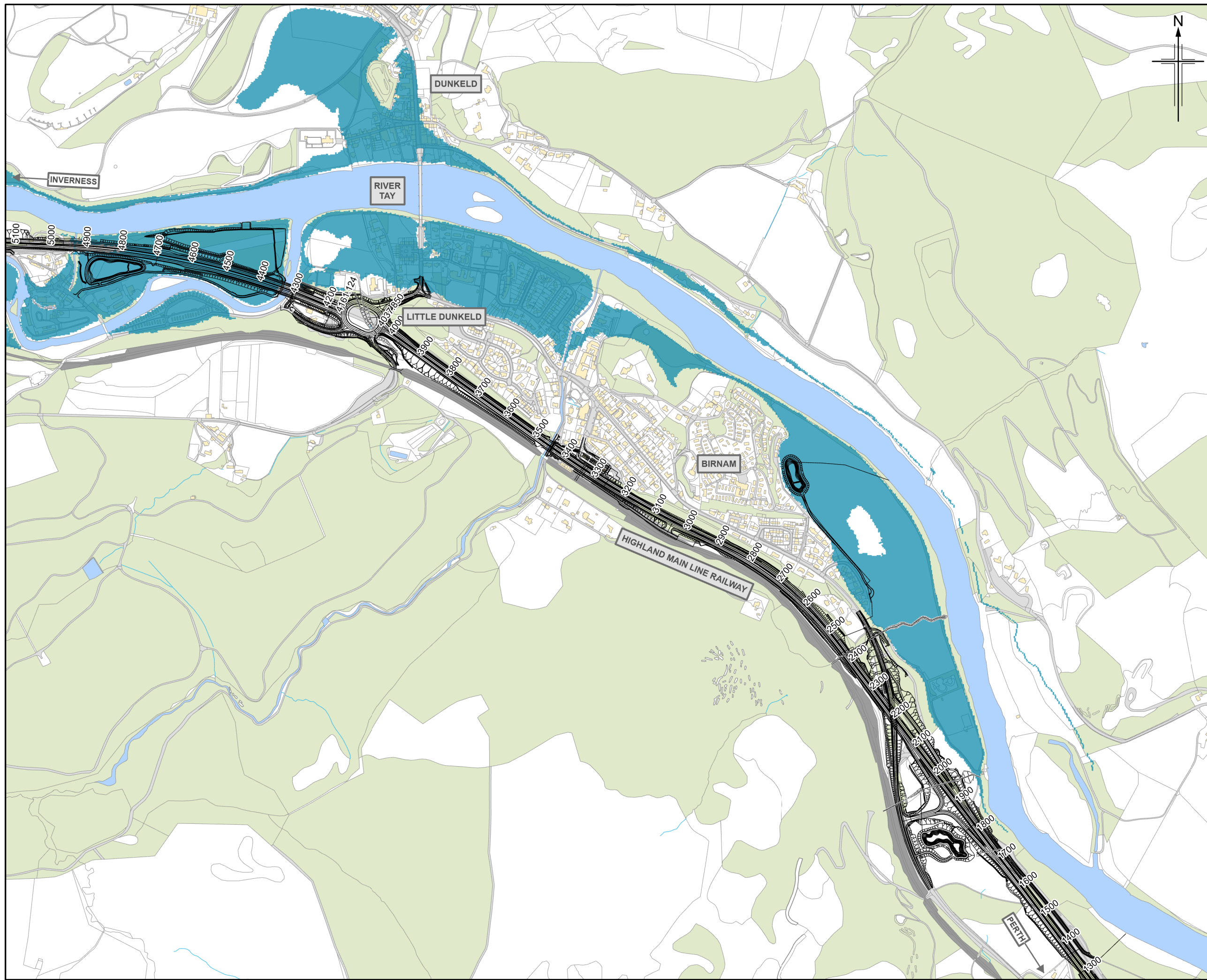
Environmental Impact Assessment Report
Baseline Flood Risk

Sheet 1 of 4

Drawing Status	S4 – For Stage Approval	
Scale	1:10,000 @ A3	DO NOT SCALE
Jacobs No.	B2140002	
BIM No.	A9P02-JAC-EWE-D_ZZZZ_ZZ-FG-EN-0002	
Drawing number	Figure 19.2a	Rev P03

© Crown copyright 2025. You may re-use this information (excluding logos) free of charge in any format or medium, under the terms of the Open Government Licence. To view this licence, visit <http://www.nationalarchives.gov.uk/doc/open-government-licence/> or e-mail psi@nationalarchives.gsi.gov.uk. Where we have identified any third party copyright information you will need to obtain permission from the copyright holders concerned. Limitation: This drawing has been prepared on behalf of, and for the exclusive use of Jacobs' Client, and is subject to, and issued in accordance with, the provisions of the contract between Jacobs and the Client. Jacobs accepts no liability or responsibility whatsoever for, or in respect of, any use of, or reliance upon, this drawing by any third party.





Legend

- Proposed scheme (DMRB Stage 3)
- SuDS
- Jacobs derived flood model–
Baseline Scenario 0.5% Annual
Exceedance Probability (200-year)
plus 53% Climate Change

Rev.	Rev. Date	For Stage Approval	PM	AP	GK	EM
P03	MAY 2025	For Stage Approval				
		Purpose of revision	Orig/Dwn	Checkd	Rev'd	Apprv'd

Jacobs
 95 Botwell Street, Glasgow, G2 7HX, UK.
 Tel: +44(0)141 243 8000
 www.jacobs.com

Client
 TRANSPORT SCOTLAND
 CÒRRAIDH ALBA

Project
A9
 DUALLING
 PASS OF BIRNAM
 TO TAY CROSSING

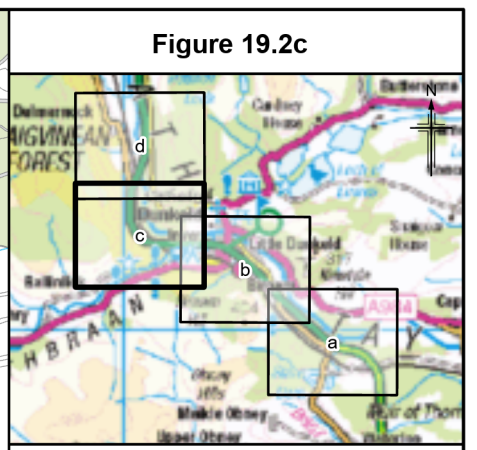
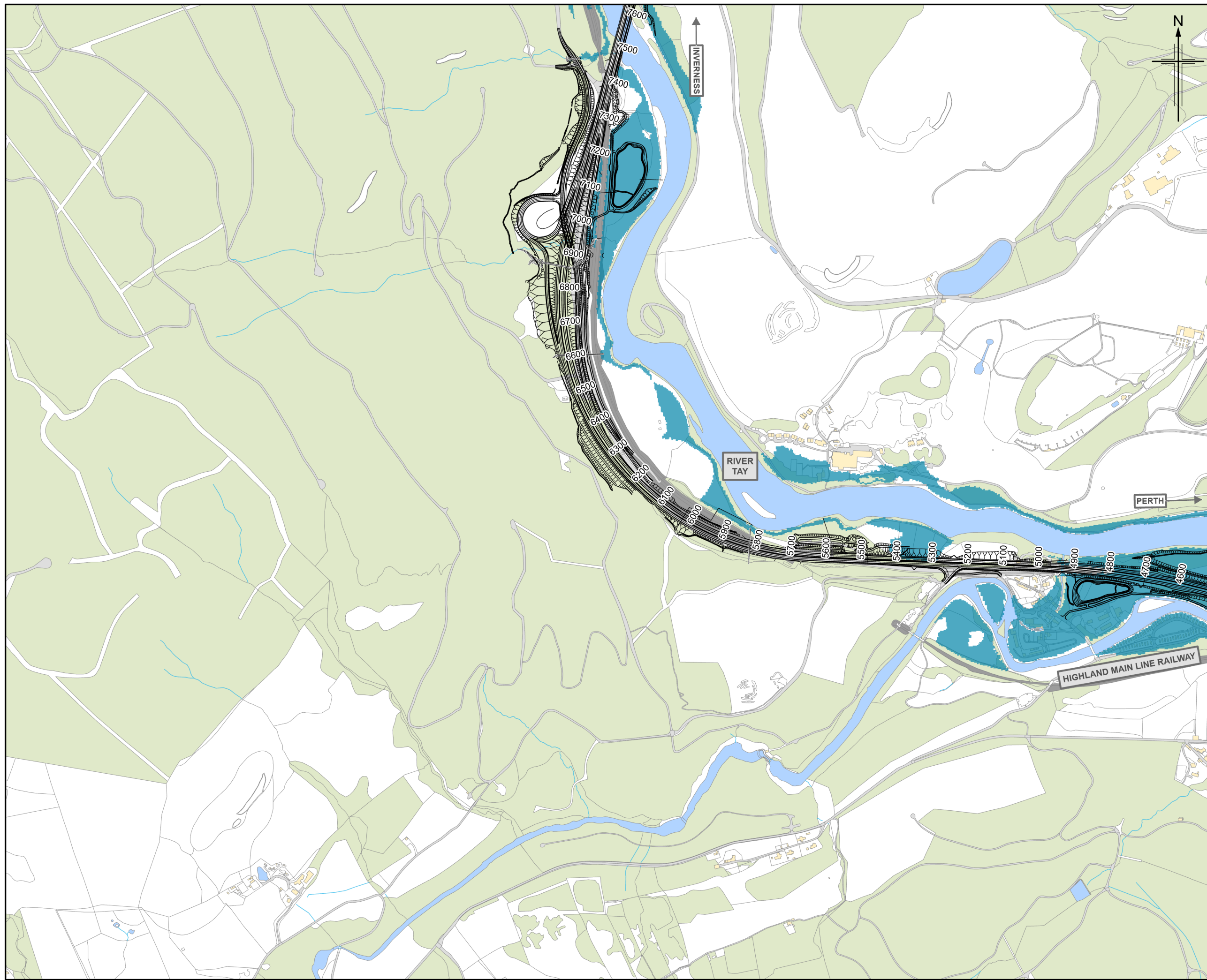
Drawing title
**Environmental Impact Assessment Report
 Baseline Flood Risk**

Sheet 2 of 4

Drawing Status	S4 – For Stage Approval	
Scale	1:10,000 @ A3	DO NOT SCALE
Jacobs No.	B2140002	
BIM No.	A9P02-JAC-EWE-D_ZZZZZ_ZZ-FG-EN-0002	
Drawing number	Figure 19.2b	Rev P03

© Crown copyright 2025. You may re-use this information (excluding logos) free of charge in any format or medium, under the terms of the Open Government Licence. To view this licence, visit <http://www.nationalarchives.gov.uk/doc/open-government-licence/> or e-mail psi@nationalarchives.gov.uk. Where we have identified any third party copyright information you will need to obtain permission from the copyright holders concerned. Limitation: This drawing has been prepared on behalf of, and for the exclusive use of Jacobs' Client, and is subject to, and issued in accordance with, the provisions of the contract between Jacobs and the Client. Jacobs accepts no liability or responsibility whatsoever for, or in respect of, any use of, or reliance upon, this drawing by any third party.





- Legend**
- Proposed scheme (DMRB Stage 3)
 - SuDS
 - Jacobs derived flood model–
Baseline Scenario 0.5% Annual
Exceedance Probability (200-year)
plus 53% Climate Change

P03	MAY 2025	For Stage Approval	PM	AP	GK	EM
Rev.	Rev. Date	Purpose of revision	Orig/Dwn	Checked	Rev'd	Apprv'd

Jacobs
 95 Botwell Street, Glasgow, G2 7HX, UK.
 Tel: +44(0)141 243 8000
 www.jacobs.com



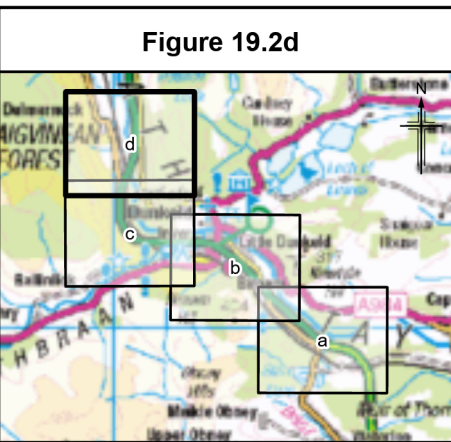
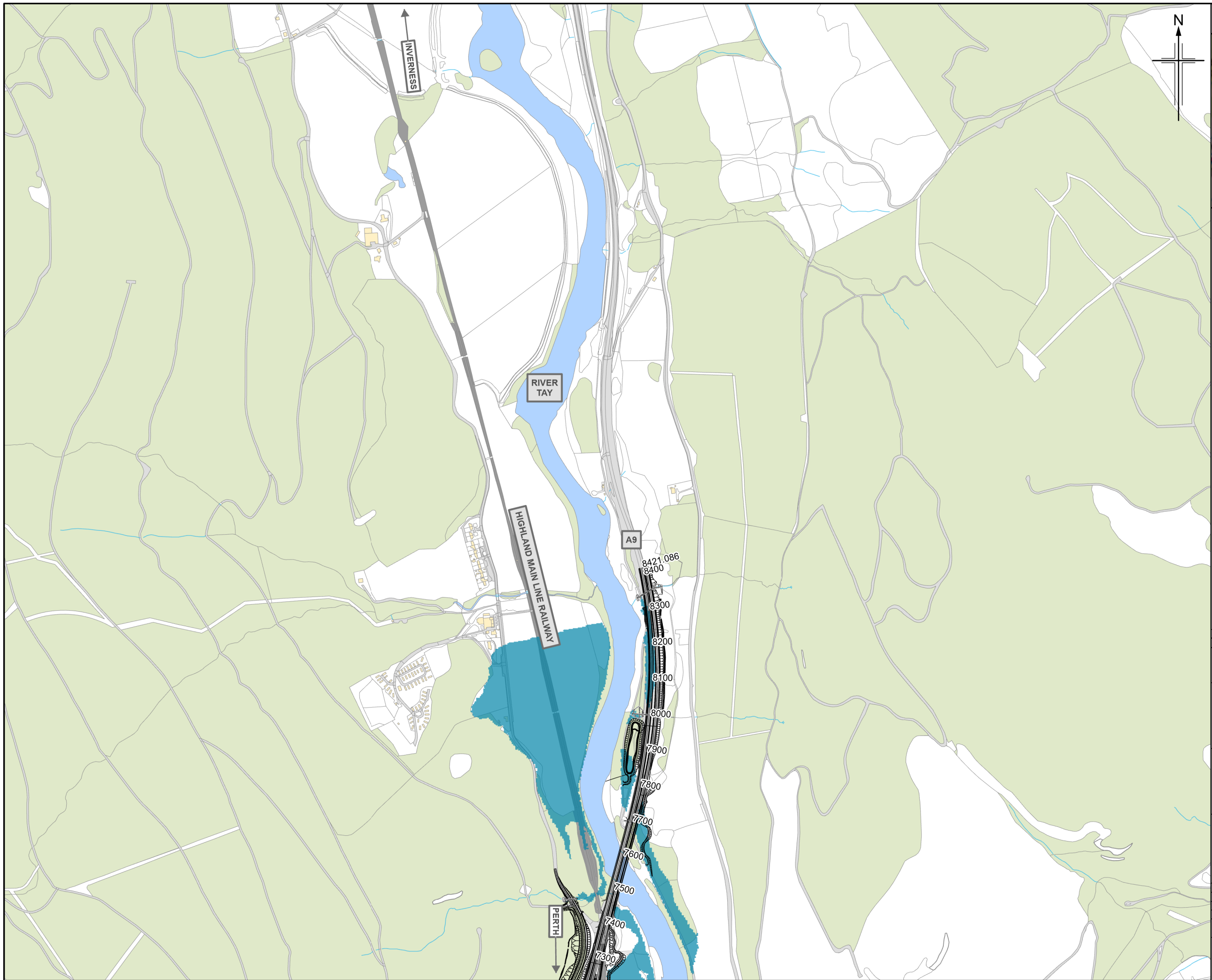
Environmental Impact Assessment Report
Baseline Flood Risk

Sheet 3 of 4

Drawing Status	S4 – For Stage Approval		
Scale	1:10,000	@ A3	DO NOT SCALE
Jacobs No.	B2140002		
BIM No.	A9P02-JAC-EWE-D_ZZZZZ_ZZ-FG-EN-0002		
Drawing number	Figure 19.2c		Rev P03

© Crown copyright 2025. You may re-use this information (excluding logos) free of charge in any format or medium, under the terms of the Open Government Licence. To view this licence, visit <http://www.nationalarchives.gov.uk/doc/open-government-licence/> or e-mail psi@nationalarchives.gsi.gov.uk. Where we have identified any third party copyright information you will need to obtain permission from the copyright holders concerned. Limitation: This drawing has been prepared on behalf of, and for the exclusive use of Jacobs' Client, and is subject to, and issued in accordance with, the provisions of the contract between Jacobs and the Client. Jacobs accepts no liability or responsibility whatsoever for, or in respect of, any use of, or reliance upon, this drawing by any third party.





- Legend**
- Proposed scheme (DMRB Stage 3)
 - SuDS
 - Jacobs derived flood model– Baseline Scenario 0.5% Annual Exceedance Probability (200-year) plus 53% Climate Change

P03 MAY 2025		For Stage Approval		PM	AP	GK	EM
Rev.	Rev. Date	Purpose of revision	Orig/Dwn	Checked	Rev'd	Appr'd	

Jacobs
 95 Botwell Street, Glasgow, G2 7HX, UK.
 Tel: +44(0)141 243 8000
 www.jacobs.com



Drawing title
**Environmental Impact Assessment Report
 Baseline Flood Risk**

Sheet 4 of 4

Drawing Status	S4 – For Stage Approval	
Scale	1:10,000 @ A3	DO NOT SCALE
Jacobs No.	B2140002	
BIM No.	A9P02-JAC-EWE-D_ZZZZZ_ZZ-FG-EN-0002	
Drawing number	Figure 19.2d	Rev P03

© Crown copyright and database right 2025. You may re-use this information (excluding logos) free of charge in any format or medium, under the terms of the Open Government Licence. To view this licence, visit <http://www.nationalarchives.gov.uk/doc/open-government-licence/> or e-mail psi@nationalarchives.gsi.gov.uk. Where we have identified any third party copyright information you will need to obtain permission from the copyright holders concerned. Limitation: This drawing has been prepared on behalf of, and for the exclusive use of Jacobs' Client, and is subject to, and issued in accordance with, the provisions of the contract between Jacobs and the Client. Jacobs accepts no liability or responsibility whatsoever for, or in respect of, any use of, or reliance upon, this drawing by any third party.

