

Legend

- Proposed scheme (DMRB Stage 3)
- SuDS
- Boundaries of the Site
- Building Location

a) Receptor number
 b) Effect Winter Year of Opening
 c) Effect Summer 15 Years

Visual Effect

- Large
- Moderate
- Slight
- Neutral

Indicative Signage

- Informatory signs (ADS, Tourist & Directional signs)
- Regulatory Signs
- Warning Signs
- Proposed street lighting

Zone of Theoretical Visibility (ZTV)*

- Visibility to a high number of target points along the proposed scheme
- Visibility to a low number of target points along the proposed scheme

* Note:
 Target points every 50m along the proposed scheme (using the centre line of the scheme and including side roads) used to establish visibility. The height from alignment was set at 4.5m and viewer height was 1.75m. The ZTV calculation only takes account of landform and does not take into account any surface features such as buildings or vegetation.

P03	MAY 2025	For Stage Approval	MM	KP	GK	EM
Rev.	Rev. Date	Purpose of revision	Orig/Dwn	Checked	Rev'd	Apprv'd

Jacobs
 95 Bothwell Street, Glasgow, G2 7JX, UK.
 Tel: +44(0)141 243 8000
 www.jacobs.com

Client

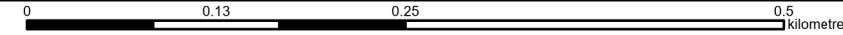
Project

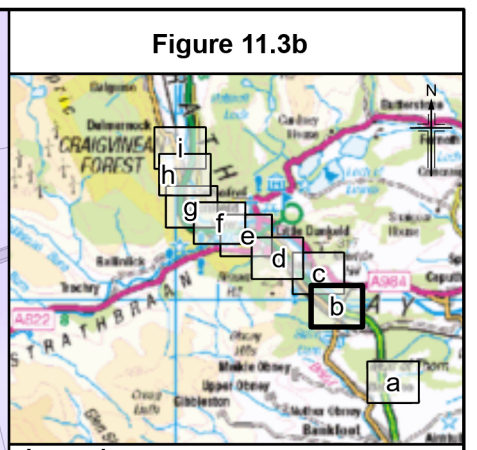
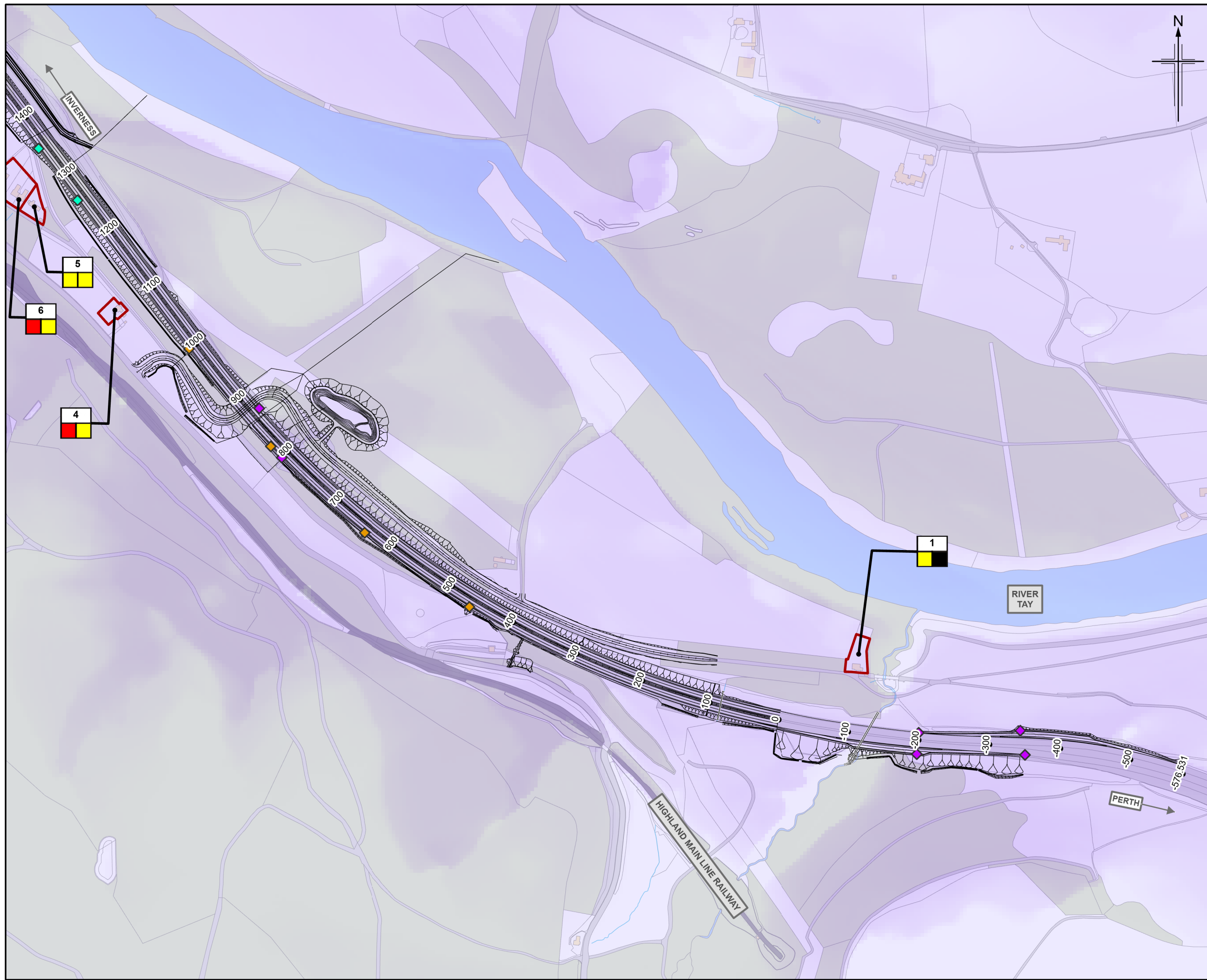
Drawing title
**Environmental Impact Assessment Report
 Visual Effects – Buildings**

Sheet 1 of 9

Drawing Status	S4 – For Stage Approval	
Scale	1:5,000 @ A3	DO NOT SCALE
Jacobs No.	B2140002	
BIM No.	A9P02-JAC-ELS-D_ZZZZ_ZZ-FG-EN-0011	
Drawing number	Figure 11.3a	Rev P03

© Crown copyright 2025. You may re-use this information (excluding logos) free of charge in any format or medium, under the terms of the Open Government Licence. To view this licence, visit <http://www.nationalarchives.gov.uk/doc/open-government-licence/> or e-mail psi@nationalarchives.gov.uk. Where we have identified any third party copyright information you will need to obtain permission from the copyright holders concerned. Limitation: This drawing has been prepared on behalf of, and for the exclusive use of, Jacobs' Client, and is subject to, and issued in accordance with, the provisions of the contract between Jacobs and the Client. Jacobs accepts no liability or responsibility whatsoever for, or in respect of, any use of, or reliance upon, this drawing by any third party.





- Legend**
- Proposed scheme (DMRB Stage 3)
 - SuDS
 - Boundaries of the Site
 - Building Location
- | | |
|----|----------------------------------|
| a) | a) Receptor number |
| b) | b) Effect Winter Year of Opening |
| c) | c) Effect Summer 15 Years |

- Visual Effect**
- Large
 - Moderate
 - Slight
 - Neutral

- Indicative Signage**
- Informatory signs (ADS, Tourist & Directional signs)
 - Regulatory Signs
 - Warning Signs
 - Proposed street lighting

- Zone of Theoretical Visibility (ZTV)***
- Visibility to a high number of target points along the proposed scheme
 - Visibility to a low number of target points along the proposed scheme

* Note:
Target points every 50m along the proposed scheme (using the centre line of the scheme and including side roads) used to establish visibility. The height from alignment was set at 4.5m and viewer height was 1.75m. The ZTV calculation only takes account of landform and does not take into account any surface features such as buildings or vegetation.

P03	MAY 2025	For Stage Approval	MM	KP	GK	EM
Rev.	Rev. Date	Purpose of revision	Orig/Dwn	Checked	Rev'd	Apprv'd

Jacobs
95 Bothwell Street, Glasgow, G2 7JX, UK.
Tel: +44(0)141 243 8000
www.jacobs.com

Client
TRANSPORT SCOTLAND
CÒRHDHAL ALBA

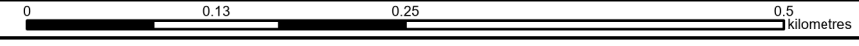
Project
A9 DUALLING
PASS OF BIRNAM TO TAY CROSSING

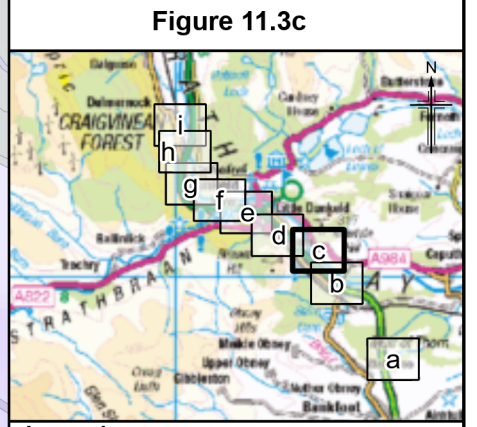
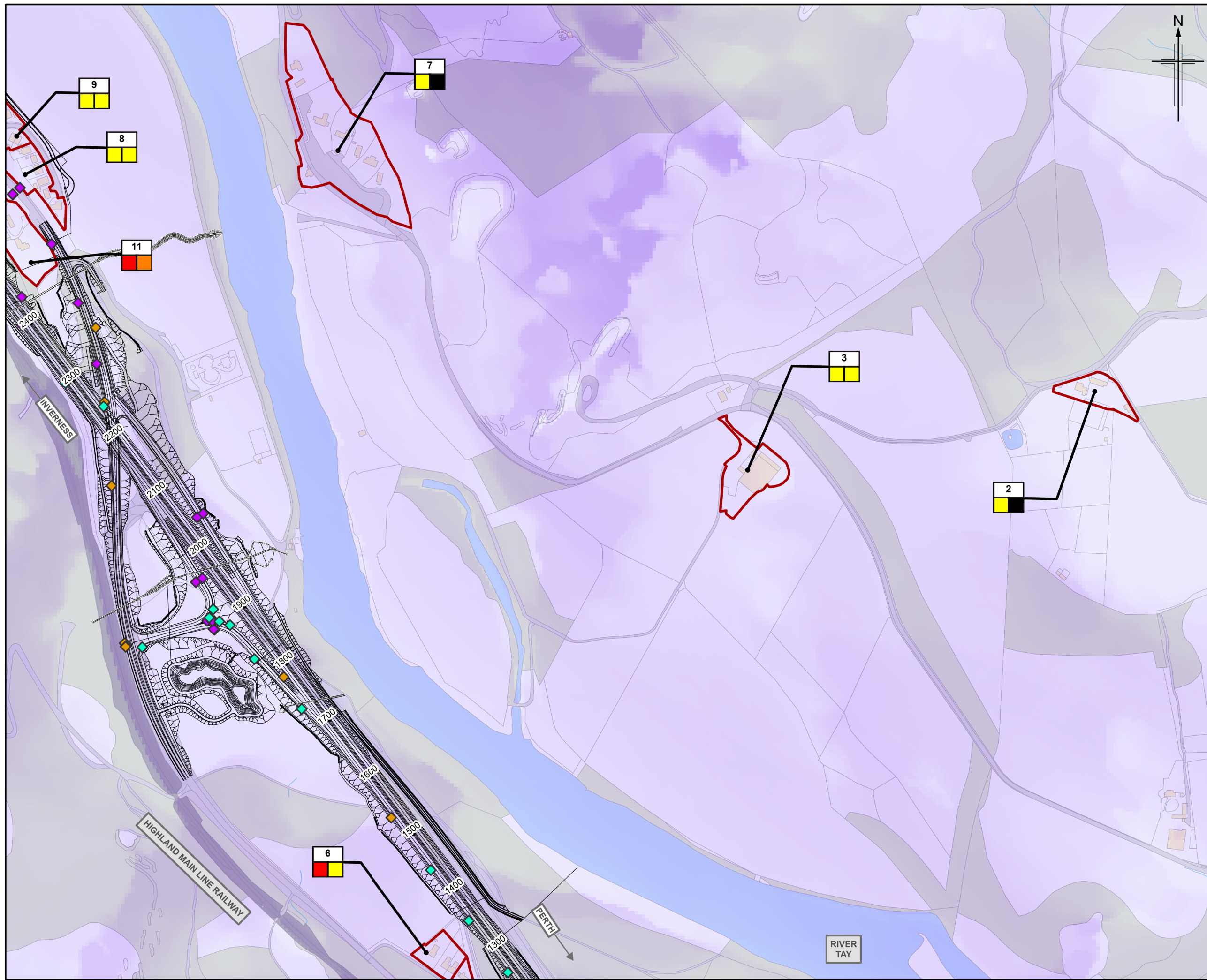
Environmental Impact Assessment Report
Visual Effects – Buildings

Sheet 2 of 9

Drawing Status	S4 – For Stage Approval
Scale	1:5,000 @ A3 DO NOT SCALE
Jacobs No.	B2140002
BIM No.	A9P02-JAC-ELS-D_ZZZZZ_ZZ-FG-EN-0011
Drawing number	Figure 11.3b
Rev	P03

© Crown copyright and database right 2025. You may re-use this information (excluding logos) free of charge in any format or medium, under the terms of the Open Government Licence. To view this licence, visit <http://www.nationalarchives.gov.uk/doc/open-government-licence/> or e-mail psi@nationalarchives.gov.uk. Where we have identified any third party copyright information you will need to obtain permission from the copyright holders concerned. Limitation: This drawing has been prepared on behalf of, and for the exclusive use of, Jacobs' Client, and is subject to, and issued in accordance with, the provisions of the contract between Jacobs and the Client. Jacobs accepts no liability or responsibility whatsoever for, or in respect of, any use of, or reliance upon, this drawing by any third party.





Legend

- Proposed scheme (DMRB Stage 3)
- SuDS
- Boundaries of the Site
- Building Location

a) Receptor number
 b) Effect Winter Year of Opening
 c) Effect Summer 15 Years

Visual Effect

- Large
- Moderate
- Slight
- Neutral

Indicative Signage

- Informatory signs (ADS, Tourist & Directional signs)
- Regulatory Signs
- Warning Signs
- Proposed street lighting

Zone of Theoretical Visibility (ZTV)*

- Visibility to a high number of target points along the proposed scheme
- Visibility to a low number of target points along the proposed scheme

* Note:
 Target points every 50m along the proposed scheme (using the centre line of the scheme and including side roads) used to establish visibility. The height from alignment was set at 4.5m and viewer height was 1.75m. The ZTV calculation only takes account of landform and does not take into account any surface features such as buildings or vegetation.

P03	MAY 2025	For Stage Approval	MM	KP	GK	EM
Rev.	Rev. Date	Purpose of revision	Orig/Dwn	Checkd	Rev'd	Apprv'd

Jacobs
 95 Bothwell Street, Glasgow, G2 7JX, UK.
 Tel: +44(0)141 243 8000
 www.jacobs.com

Client

Project


A9 DUALLING
 PASS OF BIRNAM TO TAY CROSSING

Drawing title

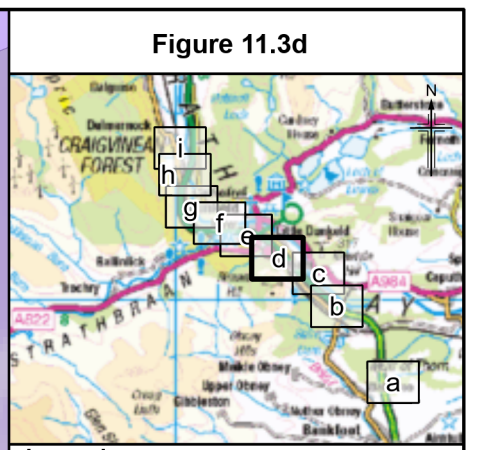
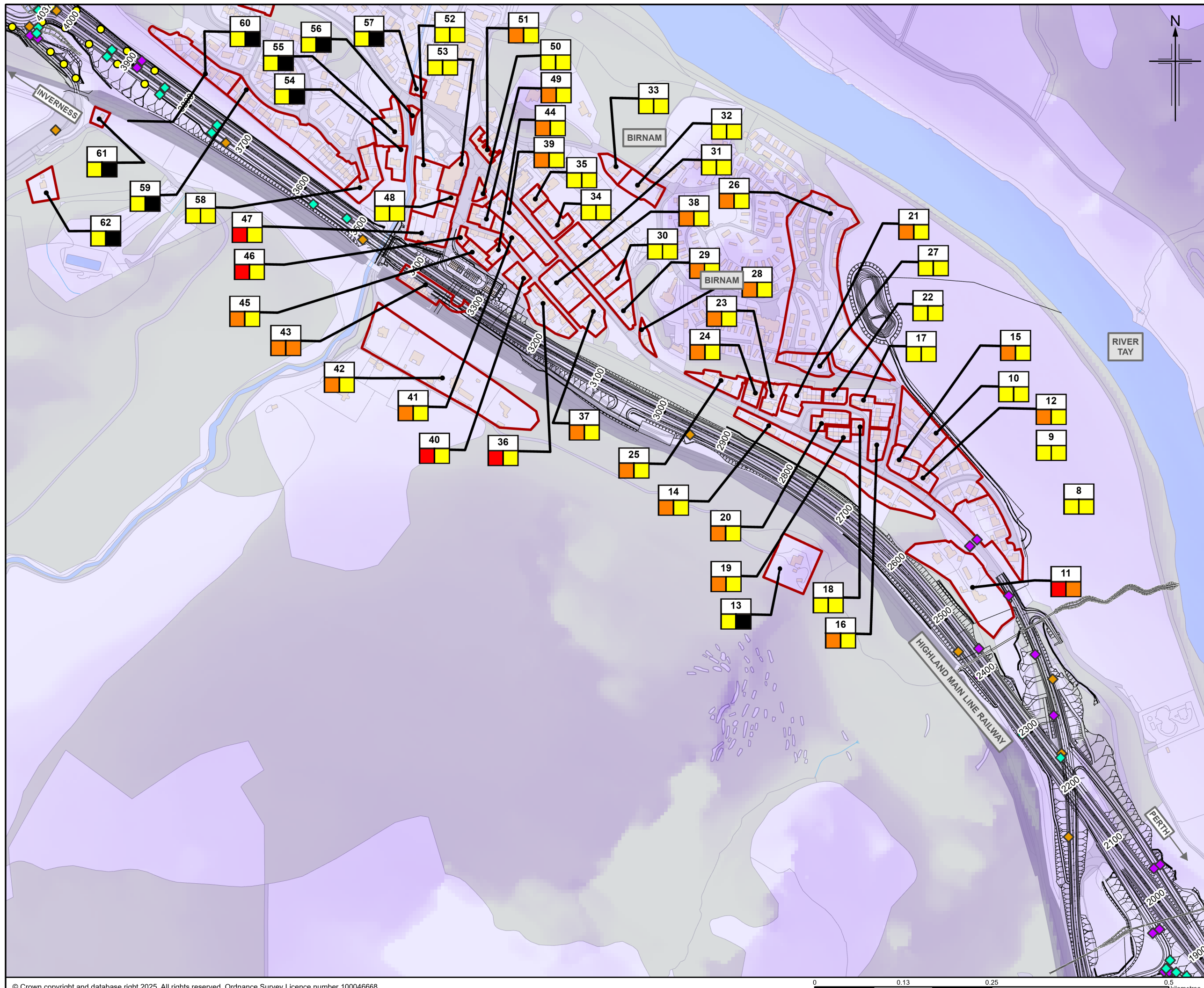
**Environmental Impact Assessment Report
 Visual Effects – Buildings**

Sheet 3 of 9

Drawing Status	S4 – For Stage Approval		
Scale	1:5,000	@ A3	DO NOT SCALE
Jacobs No.	B2140002		
BIM No.	A9P02-JAC-ELS-D_ZZZZZ_ZZ-FG-EN-0011		
Drawing number	Figure 11.3c	Rev	P03



© Crown copyright 2025. You may re-use this information (excluding logos) free of charge in any format or medium, under the terms of the Open Government Licence. To view this licence, visit <http://www.nationalarchives.gov.uk/doc/open-government-licence/> or e-mail psi@nationalarchives.gsi.gov.uk. Where we have identified any third party copyright information you will need to obtain permission from the copyright holders concerned. Limitation: This drawing has been prepared on behalf of, and for the exclusive use of Jacobs' Client, and is subject to, and issued in accordance with, the provisions of the contract between Jacobs and the Client. Jacobs accepts no liability or responsibility whatsoever for, or in respect of, any use of, or reliance upon, this drawing by any third party.



Legend

- Proposed scheme (DMRB Stage 3)
- SuDS
- Boundaries of the Site
- Building Location

Visual Effect

- Large (Red)
- Moderate (Orange)
- Slight (Yellow)
- Neutral (Black)

Indicative Signage

- Informatory signs (ADS, Tourist & Directional signs)
- Regulatory Signs
- Warning Signs
- Proposed street lighting

Zone of Theoretical Visibility (ZTV)*

- Visibility to a high number of target points along the proposed scheme
- Visibility to a low number of target points along the proposed scheme

*** Note:**
Target points every 50m along the proposed scheme (using the centre line of the scheme and including side roads) used to establish visibility. The height from alignment was set at 4.5m and viewer height was 1.75m. The ZTV calculation only takes account of landform and does not take into account any surface features such as buildings or vegetation.

P03	MAY 2025	For Stage Approval	MM	KP	GK	EM
Rev.	Rev. Date	Purpose of revision	Orig/Dwn	Checked	Rev'd	Apprv'd

Jacobs
95 Botwell Street, Glasgow, G2 7HX, UK.
Tel: +44(0)141 243 8000
www.jacobs.com


Client: **TRANSPORT SCOTLAND**
CÒMHAIL ALBA

Project: **A9 DUALLING**
PASS OF BIRNAM TO TAY CROSSING

Environmental Impact Assessment Report
Visual Effects – Buildings

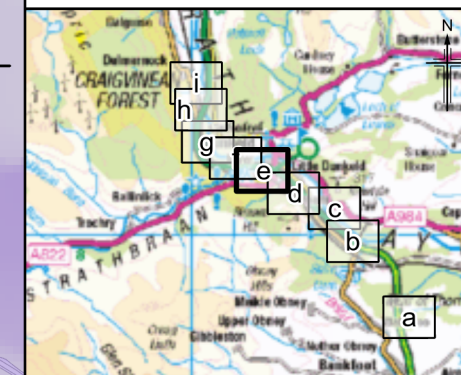
Sheet 4 of 9

Drawing Status	S4 – For Stage Approval
Scale	1:5,000 @ A3 DO NOT SCALE
Jacobs No.	B2140002
BIM No.	A9P02-JAC-ELS-D_ZZZZ_ZZ-FG-EN-0011
Drawing number	Figure 11.3d
Rev	P03



© Crown copyright 2025. You may re-use this information (excluding logos) free of charge in any format or medium, under the terms of the Open Government Licence. To view this licence, visit <http://www.nationalarchives.gov.uk/doc/open-government-licence/> or e-mail psi@nationalarchives.gov.uk. Where we have identified any third party copyright information you will need to obtain permission from the copyright holders concerned. Limitation: This drawing has been prepared on behalf of, and for the exclusive use of Jacobs' Client, and is subject to, and issued in accordance with, the provisions of the contract between Jacobs and the Client. Jacobs accepts no liability or responsibility whatsoever for, or in respect of, any use of, or reliance upon, this drawing by any third party.

Figure 11.3e



Legend
 Proposed scheme (DMRB Stage 3)
 SuDS
 Boundaries of the Site
 Building Location

a) Receptor number
 b) Effect Winter Year of Opening
 c) Effect Summer 15 Years

Visual Effect
 Large
 Moderate
 Slight
 Neutral

Indicative Signage
 Informatory signs (ADS, Tourist & Directional signs)
 Regulatory Signs
 Warning Signs
 Proposed street lighting

Zone of Theoretical Visibility (ZTV)*
 Visibility to a high number of target points along the proposed scheme
 Visibility to a low number of target points along the proposed scheme

* Note:
 Target points every 50m along the proposed scheme (using the centre line of the scheme and including side roads) used to establish visibility. The height from alignment was set at 4.5m and viewer height was 1.75m. The ZTV calculation only takes account of landform and does not take into account any surface features such as buildings or vegetation.

P03	MAY 2025	For Stage Approval	MM	KP	GK	EM
Rev.	Rev. Date	Purpose of revision	Orig/Dwn	Checkd	Rev'd	Apprv'd

Jacobs
 95 Bothwell Street, Glasgow, G2 7HX, UK.
 Tel: +44(0)141 243 8000
 www.jacobs.com

Client

 TRANSPORT SCOTLAND
 CÒRRAIDH ALBA

Project

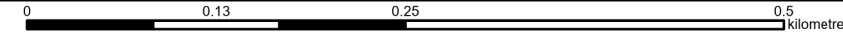
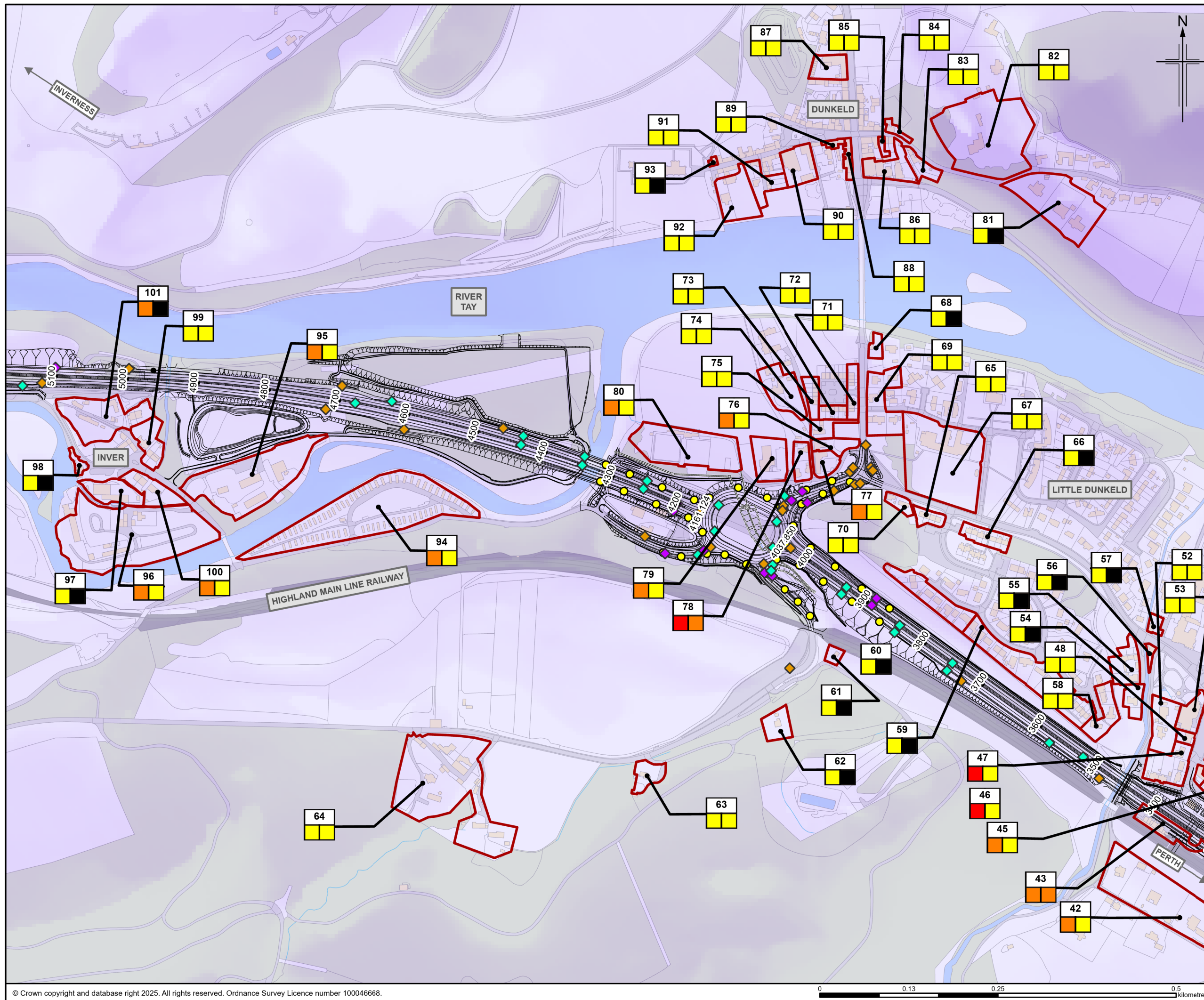
 A9 DUALLING
 PASS OF BIRNAM TO TAY CROSSING

Drawing title
**Environmental Impact Assessment Report
 Visual Effects – Buildings**

Sheet 5 of 9

Drawing Status	S4 – For Stage Approval
Scale	1:5,000 @ A3 DO NOT SCALE
Jacobs No.	B2140002
BIM No.	A9P02-JAC-ELS-D_ZZZZZ_ZZ-FG-EN-0011
Drawing number	Figure 11.3e
Rev	P03

© Crown copyright 2025. You may re-use this information (excluding logos) free of charge in any format or medium, under the terms of the Open Government Licence. To view this licence, visit <http://www.nationalarchives.gov.uk/doc/open-government-licence/> or e-mail psi@nationalarchives.gov.uk. Where we have identified any third party copyright information you will need to obtain permission from the copyright holders concerned. Limitation: This drawing has been prepared on behalf of, and for the exclusive use of Jacobs' Client, and is subject to, and issued in accordance with, the provisions of the contract between Jacobs and the Client. Jacobs accepts no liability or responsibility whatsoever for, or in respect of, any use of, or reliance upon, this drawing by any third party.



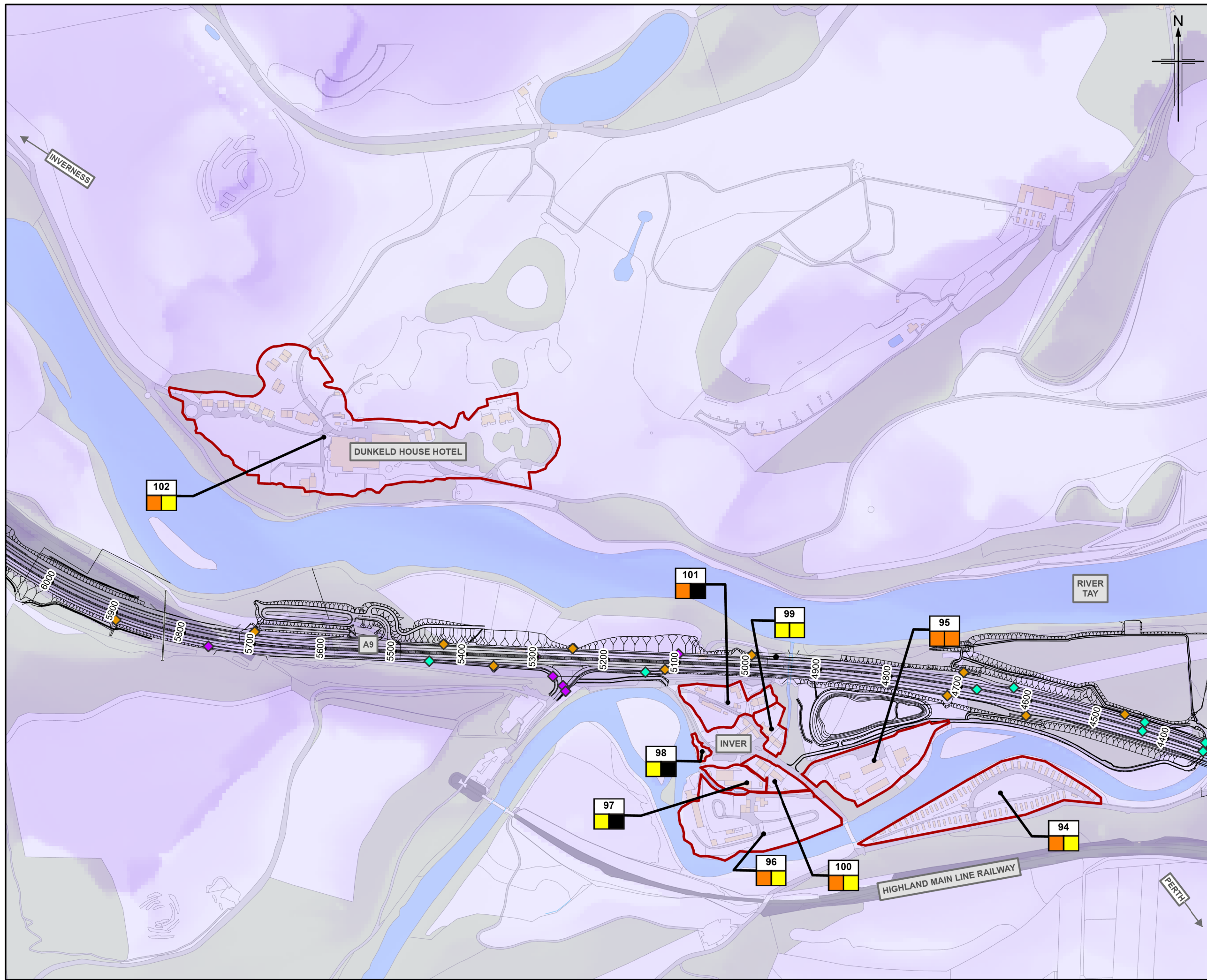
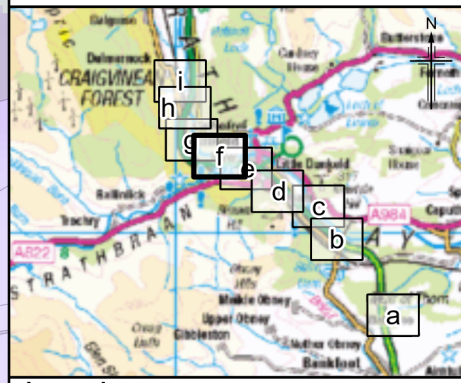


Figure 11.3f



- Legend**
- Proposed scheme (DMRB Stage 3)
 - SuDS
 - Boundaries of the Site
 - Building Location
- | | |
|----|----------------------------------|
| a) | a) Receptor number |
| b) | b) Effect Winter Year of Opening |
| c) | c) Effect Summer 15 Years |

- Visual Effect**
- Large
 - Moderate
 - Slight
 - Neutral
- Indicative Signage**
- Informatory signs (ADS, Tourist & Directional signs)
 - Regulatory Signs
 - Warning Signs
 - Proposed street lighting

- Zone of Theoretical Visibility (ZTV)***
- Visibility to a high number of target points along the proposed scheme
 - Visibility to a low number of target points along the proposed scheme

* Note:
Target points every 50m along the proposed scheme (using the centre line of the scheme and including side roads) used to establish visibility. The height from alignment was set at 4.5m and viewer height was 1.75m. The ZTV calculation only takes account of landform and does not take into account any surface features such as buildings or vegetation.

P03	MAY 2025	For Stage Approval	MM	KP	GK	EM
Rev.	Rev. Date	Purpose of revision	Orig/Dwn	Checked	Rev'd	Apprv'd

Jacobs
95 Botwell Street, Glasgow G2 7HX, UK.
Tel: +44(0)141 243 8000
www.jacobs.com

Client


Project

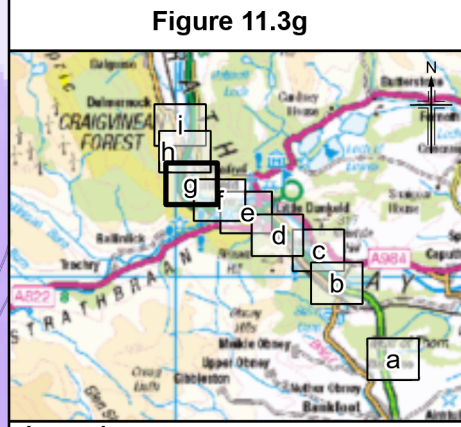
Drawing title
**Environmental Impact Assessment Report
Visual Effects – Buildings**

Sheet 6 of 9

Drawing Status	S4 – For Stage Approval
Scale	1:5,000 @ A3 DO NOT SCALE
Jacobs No.	B2140002
BIM No.	A9P02-JAC-ELS-D_ZZZZZ_ZZ-FG-EN-0011
Drawing number	Figure 11.3f
Rev	P03

© Crown copyright and database right 2025. You may re-use this information (excluding logos) free of charge in any format or medium, under the terms of the Open Government Licence. To view this licence, visit <http://www.nationalarchives.gov.uk/doc/open-government-licence/> or e-mail psi@nationalarchives.gsi.gov.uk. Where we have identified any third party copyright information you will need to obtain permission from the copyright holders concerned. Limitation: This drawing has been prepared on behalf of, and for the exclusive use of Jacobs' Client, and is subject to, and issued in accordance with, the provisions of the contract between Jacobs and the Client. Jacobs accepts no liability or responsibility whatsoever for, or in respect of, any use of, or reliance upon, this drawing by any third party.





- Legend**
- Proposed scheme (DMRB Stage 3)
 - SuDS
 - Boundaries of the Site
 - Building Location
- | | |
|----|----------------------------------|
| a) | a) Receptor number |
| b) | b) Effect Winter Year of Opening |
| c) | c) Effect Summer 15 Years |

- Visual Effect**
- Large
 - Moderate
 - Slight
 - Neutral

- Indicative Signage**
- Informatory signs (ADS, Tourist & Directional signs)
 - Regulatory Signs
 - Warning Signs
 - Proposed street lighting

- Zone of Theoretical Visibility (ZTV)***
- Visibility to a high number of target points along the proposed scheme
 - Visibility to a low number of target points along the proposed scheme

* Note:
 Target points every 50m along the proposed scheme (using the centre line of the scheme and including side roads) used to establish visibility. The height from alignment was set at 4.5m and viewer height was 1.75m. The ZTV calculation only takes account of landform and does not take into account any surface features such as buildings or vegetation.

P03	MAY 2025	For Stage Approval	MM	KP	GK	EM
Rev.	Rev. Date	Purpose of revision	Orig/Dwn	Checked	Rev'd	Apprv'd

Jacobs
 95 Botwell Street, Glasgow, G2 7HX, UK.
 Tel: +44(0)141 243 8000
 www.jacobs.com

Client

 TRANSPORT SCOTLAND
 CÒRRAIDH ALBA

Project

 A9 DUALLING
 PASS OF BIRNAM TO TAY CROSSING

Drawing title
**Environmental Impact Assessment Report
 Visual Effects – Buildings**

Sheet 7 of 9

Drawing Status	S4 – For Stage Approval
Scale	1:5,000 @ A3 DO NOT SCALE
Jacobs No.	B2140002
BIM No.	A9P02-JAC-ELS-D_ZZZZ_ZZ-FG-EN-0011
Drawing number	Figure 11.3g
Rev	P03

© Crown copyright 2025. You may re-use this information (excluding logos) free of charge in any format or medium, under the terms of the Open Government Licence. To view this licence, visit <http://www.nationalarchives.gov.uk/doc/open-government-licence/> or e-mail psi@nationalarchives.gsi.gov.uk. Where we have identified any third party copyright information you will need to obtain permission from the copyright holders concerned. Limitation: This drawing has been prepared on behalf of, and for the exclusive use of Jacobs' Client, and is subject to, and issued in accordance with, the provisions of the contract between Jacobs and the Client. Jacobs accepts no liability or responsibility whatsoever for, or in respect of, any use of, or reliance upon, this drawing by any third party.

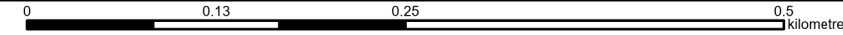
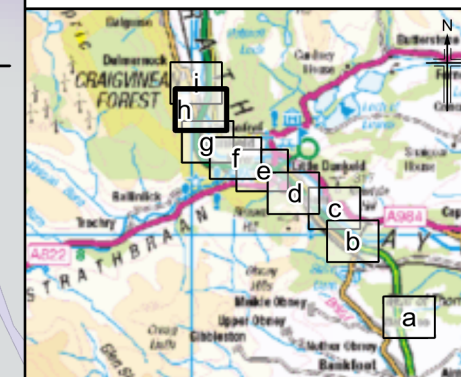


Figure 11.3h



- Legend**
- Proposed scheme (DMRB Stage 3)
 - SuDS
 - Boundaries of the Site
 - Building Location
- | | |
|----|----------------------------------|
| a) | a) Receptor number |
| b) | b) Effect Winter Year of Opening |
| c) | c) Effect Summer 15 Years |

- Visual Effect**
- Large
 - Moderate
 - Slight
 - Neutral

- Indicative Signage**
- Informatory signs (ADS, Tourist & Directional signs)
 - Regulatory Signs
 - Warning Signs
 - Proposed street lighting

- Zone of Theoretical Visibility (ZTV)***
- Visibility to a high number of target points along the proposed scheme
 - Visibility to a low number of target points along the proposed scheme

* Note:
Target points every 50m along the proposed scheme (using the centre line of the scheme and including side roads) used to establish visibility. The height from alignment was set at 4.5m and viewer height was 1.75m. The ZTV calculation only takes account of landform and does not take into account any surface features such as buildings or vegetation.

P03	MAY 2025	For Stage Approval	MM	KP	GK	EM
Rev.	Rev. Date	Purpose of revision	Orig/Dwn	Checked	Rev'd	Apprv'd

Jacobs
95 Botwell Street, Glasgow, G2 7HX, UK.
Tel: +44(0)141 243 8000
www.jacobs.com

Client
TRANSPORT SCOTLAND
CÒRRAIDHAIL ALBA

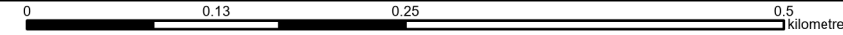
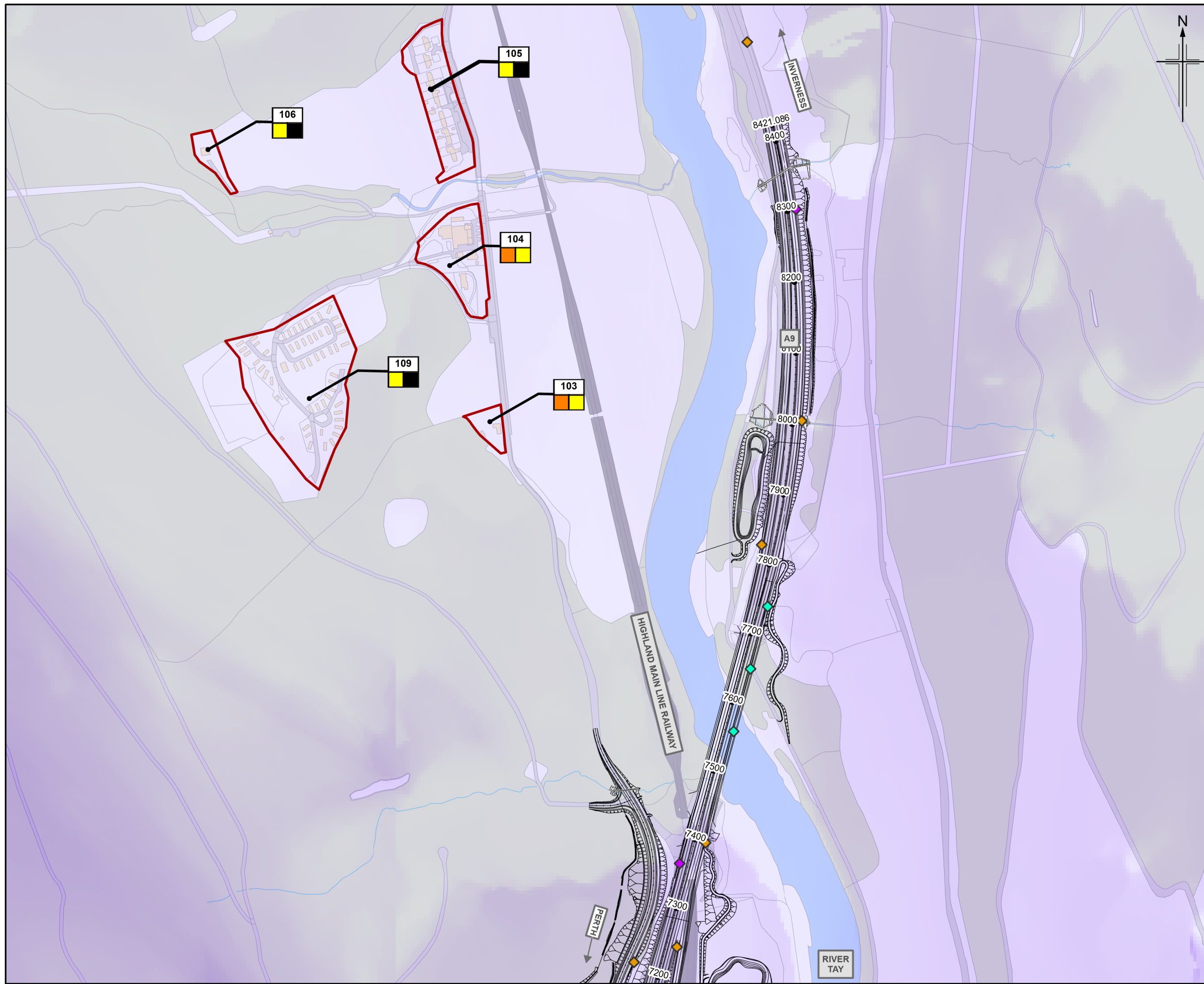
Project
A9 DUALLING
PASS OF BIRNAM TO TAY CROSSING

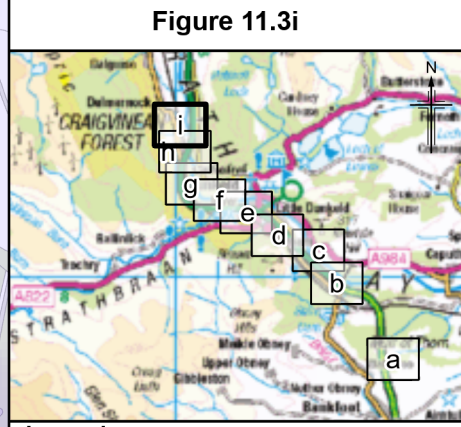
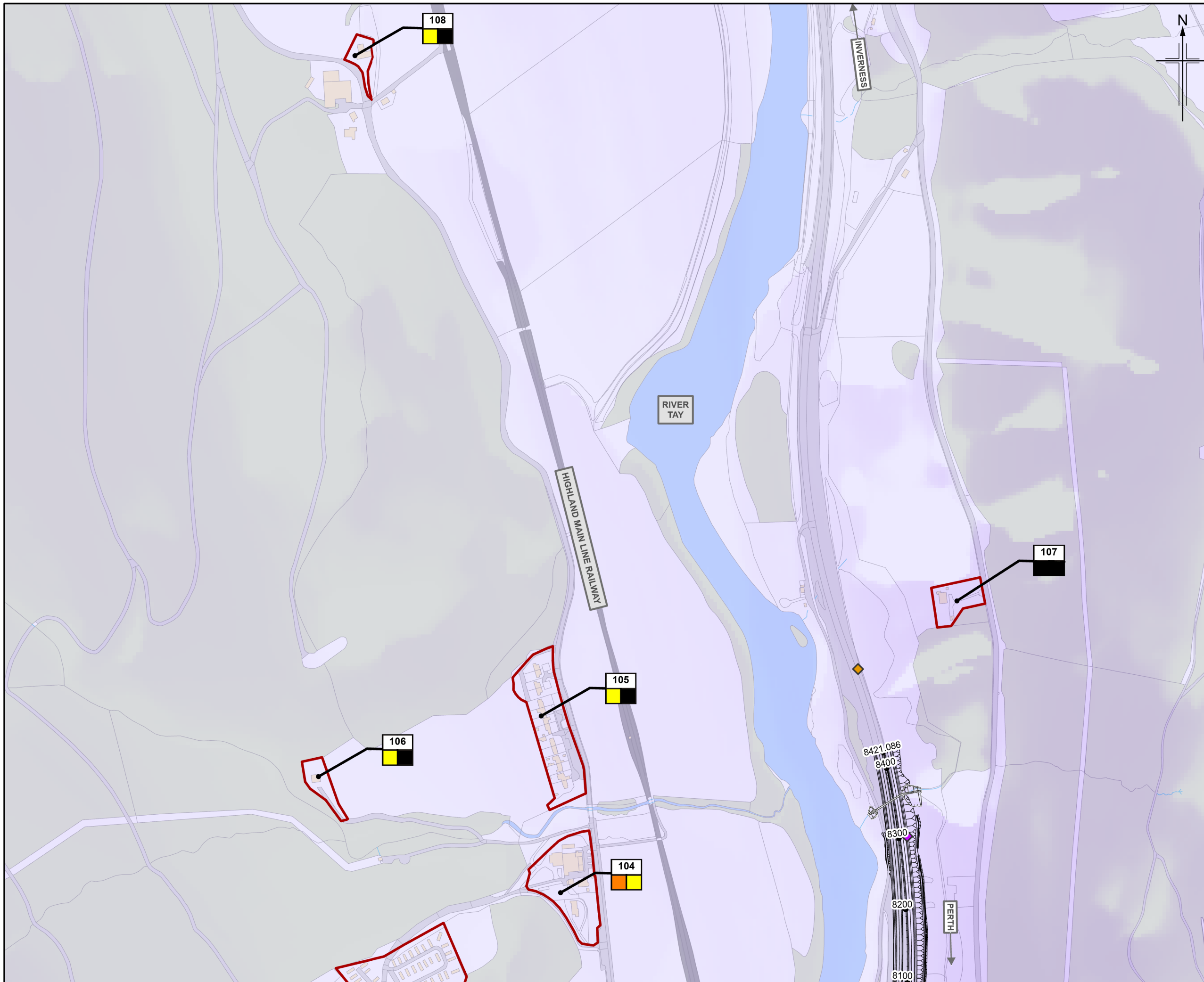
Environmental Impact Assessment Report
Visual Effects – Buildings

Sheet 8 of 9

Drawing Status	S4 – For Stage Approval
Scale	1:5,000 @ A3 DO NOT SCALE
Jacobs No.	B2140002
BIM No.	A9P02-JAC-ELS-D_ZZZZ_ZZ-FG-EN-0011
Drawing number	Figure 11.3h
Rev	P03

© Crown copyright 2025. You may re-use this information (excluding logos) free of charge in any format or medium, under the terms of the Open Government Licence. To view this licence, visit <http://www.nationalarchives.gov.uk/doc/open-government-licence/> or e-mail psi@nationalarchives.gsi.gov.uk. Where we have identified any third party copyright information you will need to obtain permission from the copyright holders concerned. Limitation: This drawing has been prepared on behalf of, and for the exclusive use of Jacobs' Client, and is subject to, and issued in accordance with, the provisions of the contract between Jacobs and the Client. Jacobs accepts no liability or responsibility whatsoever for, or in respect of, any use of, or reliance upon, this drawing by any third party.





- Legend**
- Proposed scheme (DMRB Stage 3)
 - SuDS
 - Boundaries of the Site
 - Building Location
- a) Receptor number
 b) Effect Winter Year of Opening
 c) Effect Summer 15 Years

- Visual Effect**
- Large
 - Moderate
 - Slight
 - Neutral

- Indicative Signage**
- Informatory signs (ADS, Tourist & Directional signs)
 - Regulatory Signs
 - Warning Signs
 - Proposed street lighting

- Zone of Theoretical Visibility (ZTV)***
- Visibility to a high number of target points along the proposed scheme
 - Visibility to a low number of target points along the proposed scheme

* Note:
 Target points every 50m along the proposed scheme (using the centre line of the scheme and including side roads) used to establish visibility. The height from alignment was set at 4.5m and viewer height was 1.75m. The ZTV calculation only takes account of landform and does not take into account any surface features such as buildings or vegetation.

Rev.	Rev. Date	Purpose of revision	Orig/Dwn	MM	KP	GK	EM
P03	MAY 2025	For Stage Approval					

Jacobs
 95 Bothwell Street, Glasgow, G2 7JX, UK.
 Tel: +44(0)141 243 8000
 www.jacobs.com

Client

 TRANSPORT SCOTLAND
 CÒRRAIDHAIL ALBA

Project

 A9 DUALLING
 PASS OF BIRNAM TO TAY CROSSING

**Environmental Impact Assessment Report
 Visual Effects – Buildings**

Sheet 9 of 9

Drawing Status	S4 – For Stage Approval
Scale	1:5,000 @ A3 DO NOT SCALE
Jacobs No.	B2140002
BIM No.	A9P02-JAC-ELS-D_ZZZZZ_ZZ-FG-EN-0011
Drawing number	Figure 11.3i
Rev	P03

© Crown copyright 2025. You may re-use this information (excluding logos) free of charge in any format or medium, under the terms of the Open Government Licence. To view this licence, visit <http://www.nationalarchives.gov.uk/doc/open-government-licence/> or e-mail psi@nationalarchives.gsi.gov.uk. Where we have identified any third party copyright information you will need to obtain permission from the copyright holders concerned. This drawing has been prepared on behalf of, and for the exclusive use of, the Client, and is issued in accordance with, the provisions of the contract between Jacobs and the Client. Jacobs accepts no liability or responsibility whatsoever for, or in respect of, any use of, or reliance upon, this drawing by any third party.

